



**Metro has a plan to make it easier for you to get around in
San Fernando Valley & West LA**

October 2023



Metro

Nearby Projects

- > Metro's plan includes a range of multimodal mobility options to address existing and future transportation needs.
- > Nearby and future proposed projects in this corridor include:
 - Purple Line (D Line) Extension Transit Project
 - Sepulveda Transit Corridor Project
 - I-405 Sepulveda Pass ExpressLanes Project
 - Traffic Reduction Study
- > Each project will undergo **separate** environmental clearance and/or planning processes and have distinct schedules.
- > Metro will continue to coordinate across all project efforts.



Our plan weaves efforts across four areas.

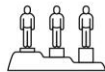
**Better
Transit**

**Less
Congestion**

**Complete
Streets**

**Access to
Opportunity**

**We're intentionally focused on
eliminating racial and socioeconomic disparities and
advancing sustainable practices in everything we do.**



Equity



Sustainability



> Featured projects – engage team members during community meeting open house:

- Sepulveda Transit Corridor
- I-405 Sepulveda Transit Corridor
- Traffic Reduction Study

Sepulveda Transit Corridor Project

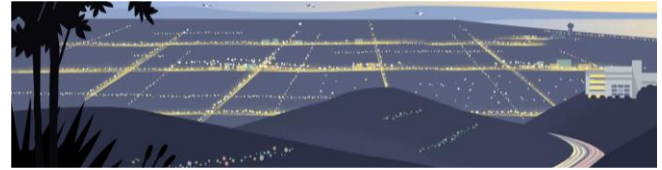
The proposed Project will create a high-quality, reliable rail transit service alternative connecting the San Fernando Valley and the Westside.

All alternatives would have:

- > A northern terminus station near the Van Nuys Metrolink/Amtrak Station
- > A southern terminus station near the Metro E Line

Learn more

- Stop by today at open house info. center #4
- Visit metro.net/sepulvedacorridor



I-405 Sepulveda Pass ExpressLanes Project

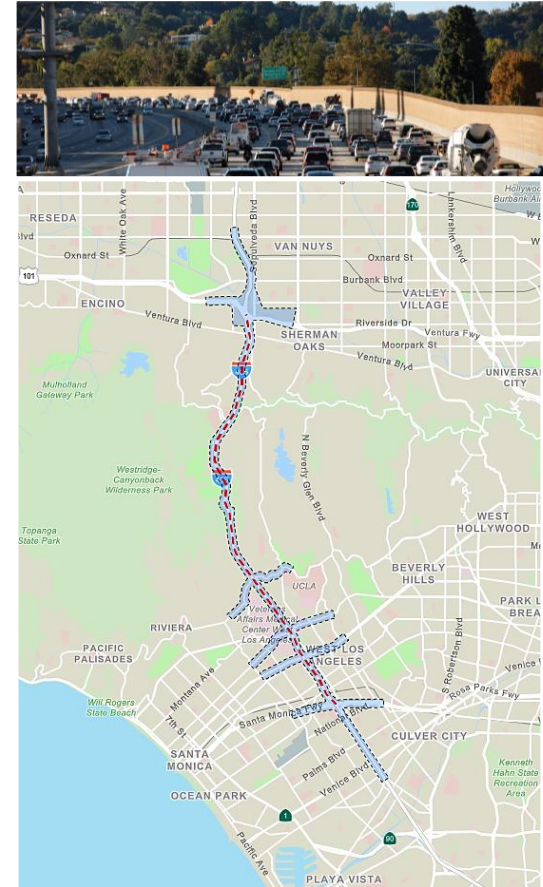
Along with better transit and other improvements, Metro is planning managed lanes for a better drive on the I-405.

- > 14-mile project corridor
- > Between south of I-10 & north of US-101
- > Located within Los Angeles & unincorporated areas of Los Angeles County
- > Phase: Project Approval/Environmental Review (PA/ED)




> Learn more

- Stop by today at open house information center #2
- Visit metro.net/405expresslanes



Traffic Reduction Study

- > **Metro is exploring a potential pilot project of congestion pricing and reinvestment in transportation services that could reduce traffic and help people spend less time traveling.**
- > Aimed at successfully reducing congestion, enhancing economic opportunity, reducing air and climate pollution, making our roads safer and transit faster, and reinvesting in our communities.
- > **Learn more**
 - Stop by today at open house information center #3
 - Visit metro.net/trafficreduction





> Other San Fernando Valley and West LA Metro projects

Metro Purple (D Line) Extension Transit Project

Will extend D Line and add 7 new stations, connecting downtown LA and the Westside.

- > Project construction began in 2019 and is being built in three sections

Status

- > Section 1: to Wilshire/La Cienega Station; slated to open in 2024.
- > Section 2: to Century City/Constellation Station; slated to open in 2025.
- > Section 3: to Westwood/VA Hospital Station; slated to open in 2027.



- > Learn more at metro.net/purple

East San Fernando Valley Light Rail Transit Project

Light rail transit project with 14 new stations between Metro G Line Van Nuys Station and Sylmar/San Fernando Metrolink Station.

> Will be built in two segments

- Southern Segment: 6.7 miles (at-grade), 11 new transit stations
- Northern Segment: Supplemental study underway to consider design options for the northern 2.5-mile segment. The study is anticipated for completion mid-2024.

Construction Schedule:

- > Southern Segment start of construction: mid-2024 (TBD)
- > Forecasted completion date: 2030

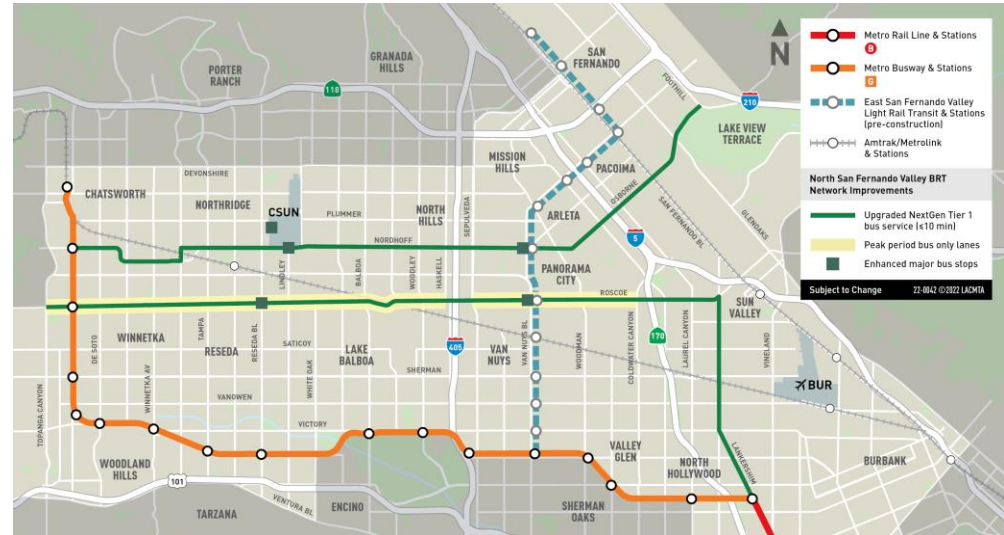
Project website

- > Project website: metro.net/eastsfvtransit



North San Fernando Valley Transit Corridor

- > Consists of an enhanced bus network that will increase connectivity and provide high-quality bus service and transit infrastructure from Northridge to North Hollywood.
- > Project implementation is expected this fall and completion by winter 2025.
- > Complements other Metro efforts
- > Learn more at metro.net/nsfvbrt



Metro G Line Improvements Project

> **The G Line (Orange) Improvements project will upgrade the existing line for a faster trip.**

- Grade separations on major streets
- Better signal priority technology
- Electronic bus connectivity
- Four-quadrant gating system

> The project is slated to start major construction in 2024 and last for approx. three years.

> Learn more at metro.net/orangeline





> Metro program updates

- Students GoPass
- Transit watch



Metro

Free transit for students with GoPass!

- > Students at participating K-12 schools and community colleges ride free on Metro and other transit agencies.
- > To find out if your district is participating, contact your school or visit metro.net/gopass



Safety Onboard



Visit metro.net/transitwatch to learn more

