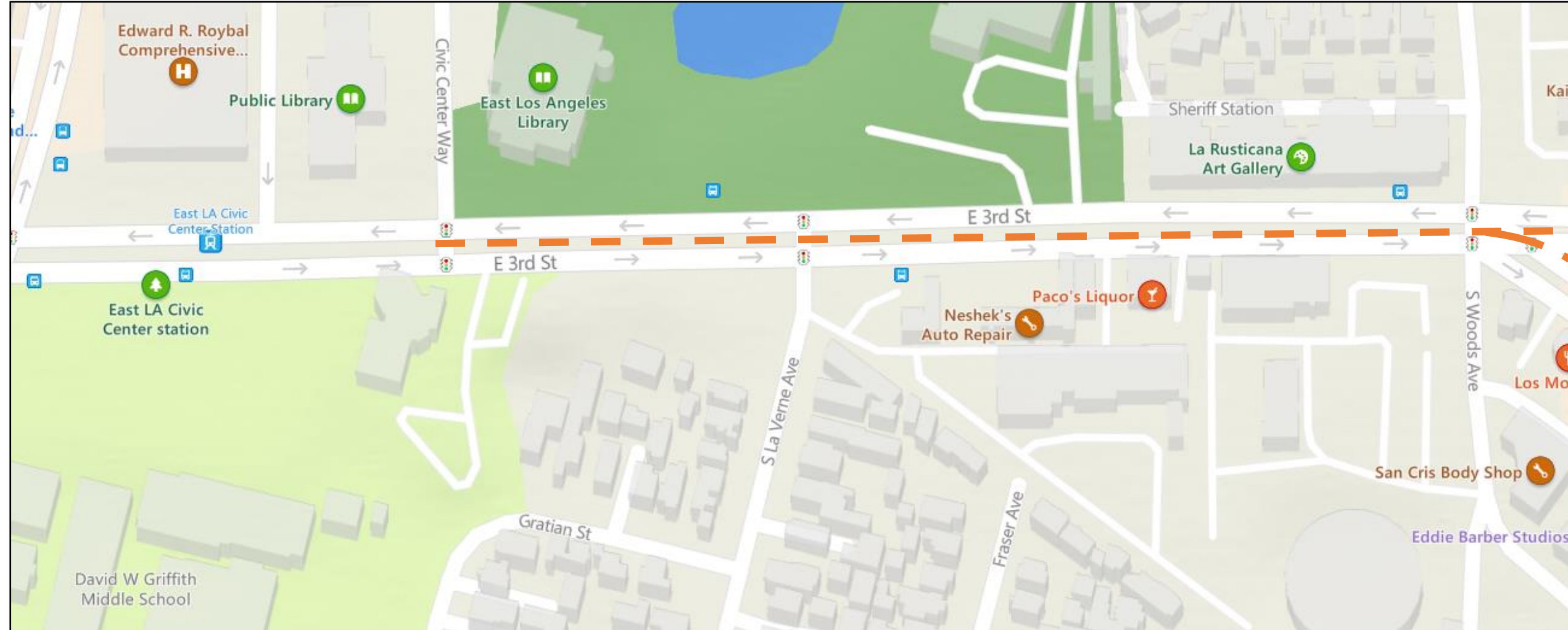


# > E 3<sup>rd</sup> St from Civic Center to Woods Ave



# PROPOSED CLOSED UNDERGROUND STATION



# PROPOSED OPEN UNDERGROUND STATION

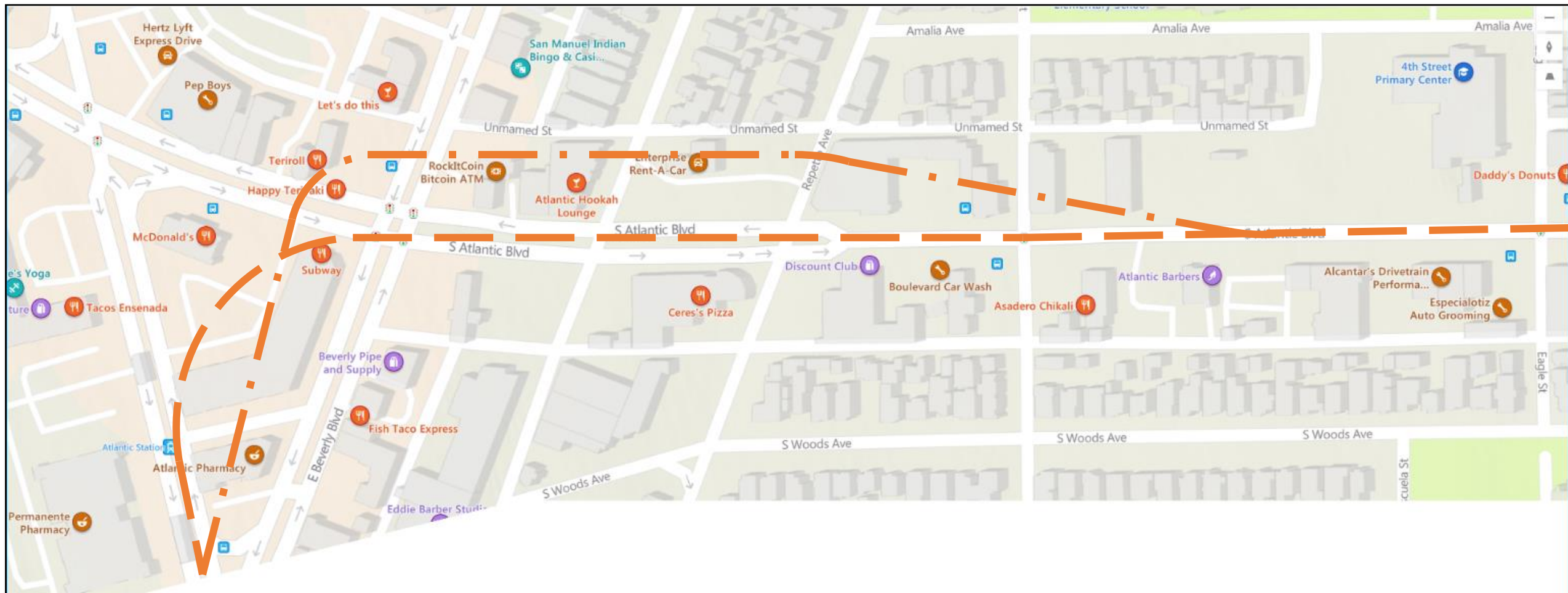


## LEGEND

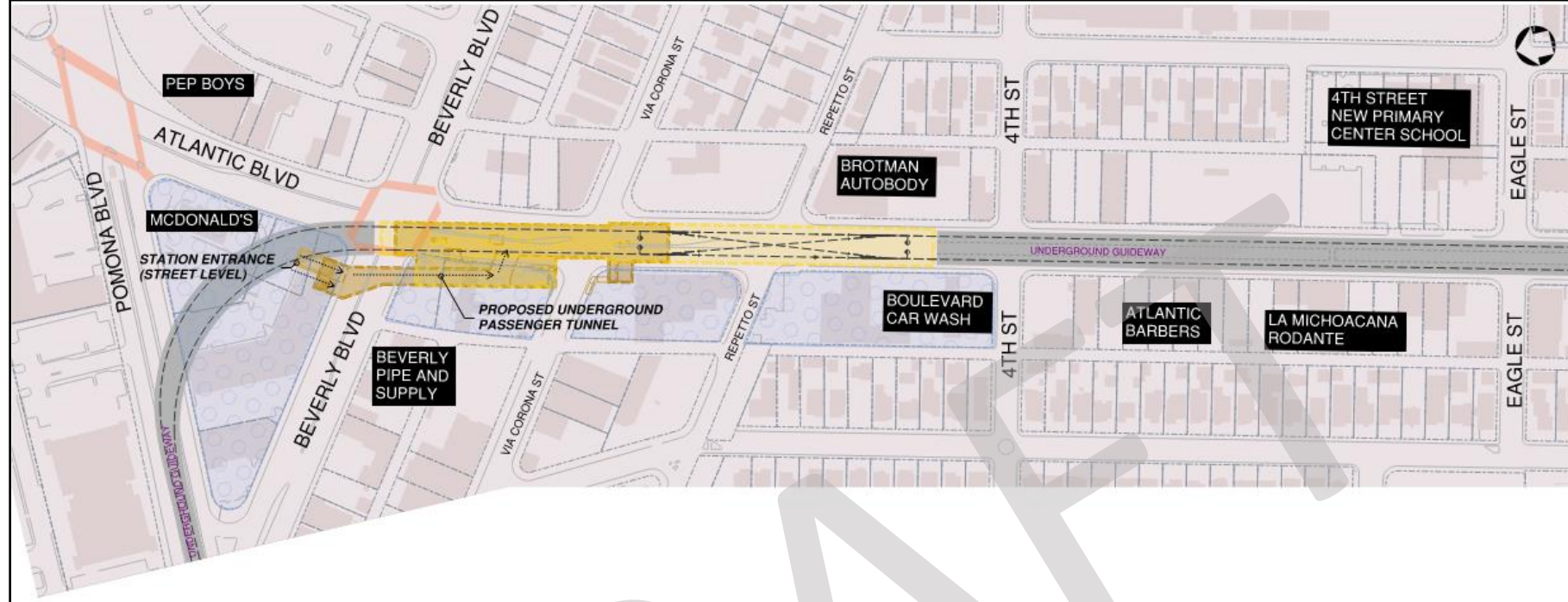
- PROPOSED TRACK ALIGNMENT
- PROPOSED UNDERGROUND GUIDEWAY
- PROPOSED AT-GRADE GUIDEWAY

DRAFT PRELIMINARY CONCEPT – SUBJECT TO CHANGE

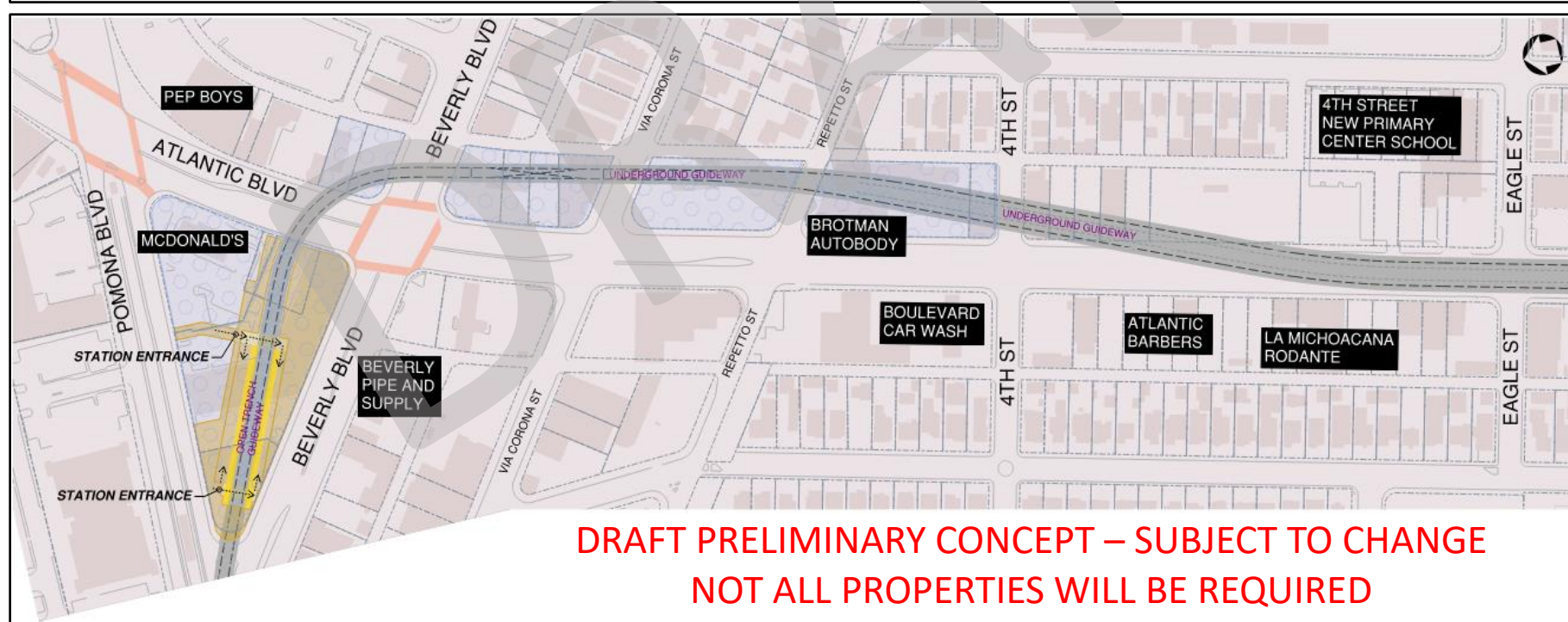
# > Atlantic Blvd from Pomona Blvd to Eagle St








# PROPOSED CLOSED UNDERGROUND STATION



# PROPOSED OPEN UNDERGROUND STATION

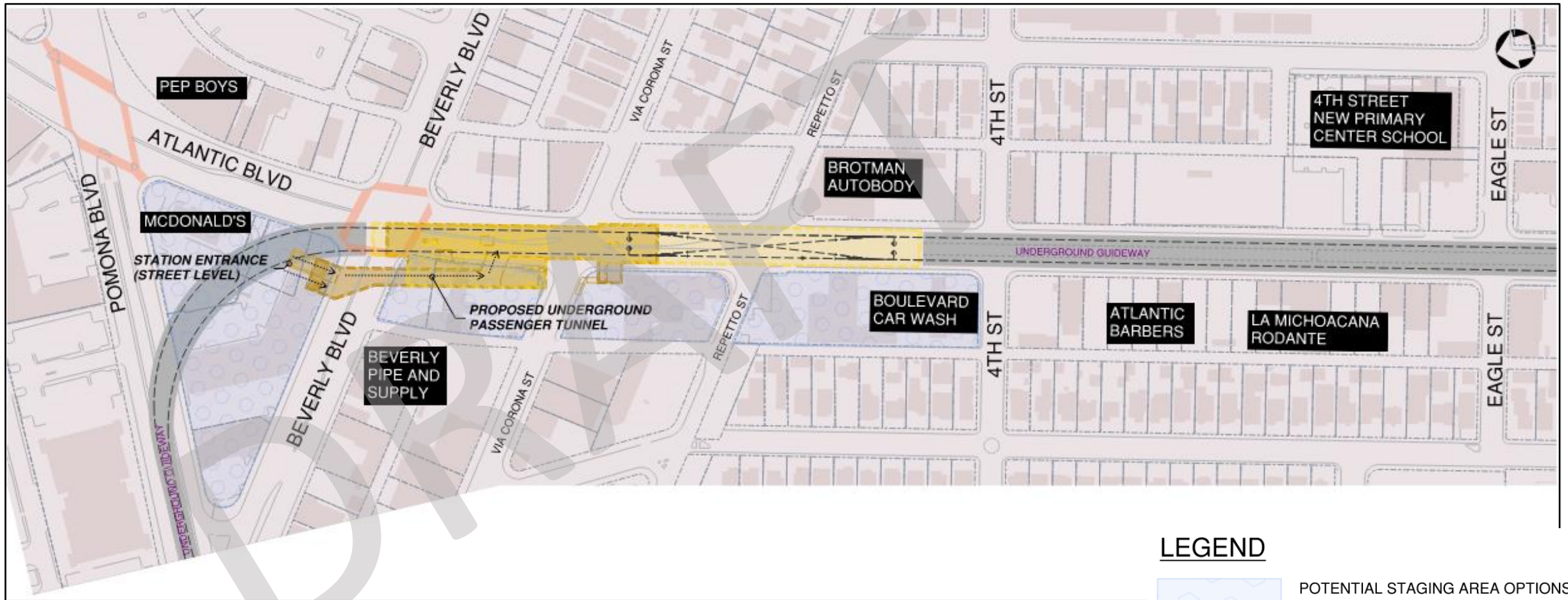


## LEGEND






-  POTENTIAL STAGING AREA OPTIONS
-  PROPOSED TRACK ALIGNMENT
-  PROPOSED UNDERGROUND GUIDEWAY
-  STATION - PLAZA
-  STATION - PLATFORM

**DRAFT PRELIMINARY CONCEPT – SUBJECT TO CHANGE  
NOT ALL PROPERTIES WILL BE REQUIRED**

# PROPOSED CLOSED UNDERGROUND STATION



## LEGEND

-  POTENTIAL STAGING AREA OPTIONS
-  PROPOSED TRACK ALIGNMENT
-  PROPOSED UNDERGROUND GUIDEWAY
-  STATION - PLAZA
-  STATION - PLATFORM

**DRAFT PRELIMINARY CONCEPT – SUBJECT TO CHANGE  
NOT ALL PROPERTIES WILL BE REQUIRED**

# PROPOSED OPEN UNDERGROUND STATION

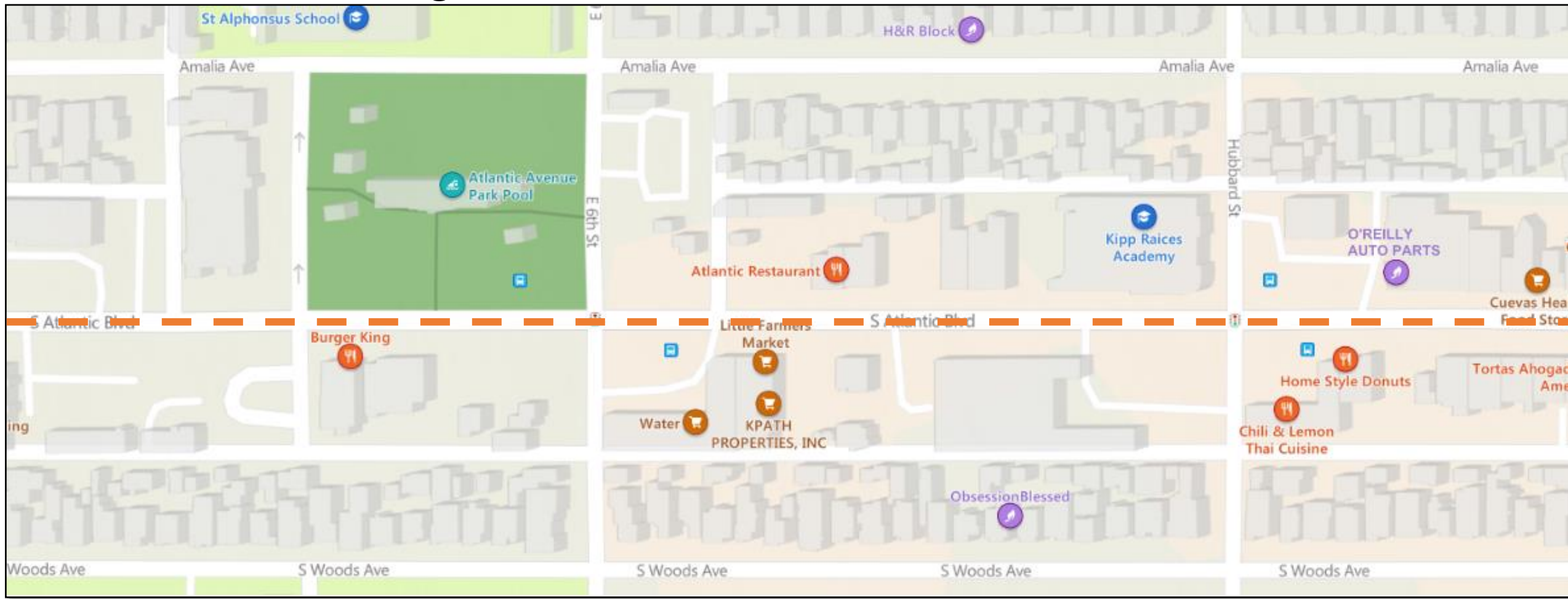


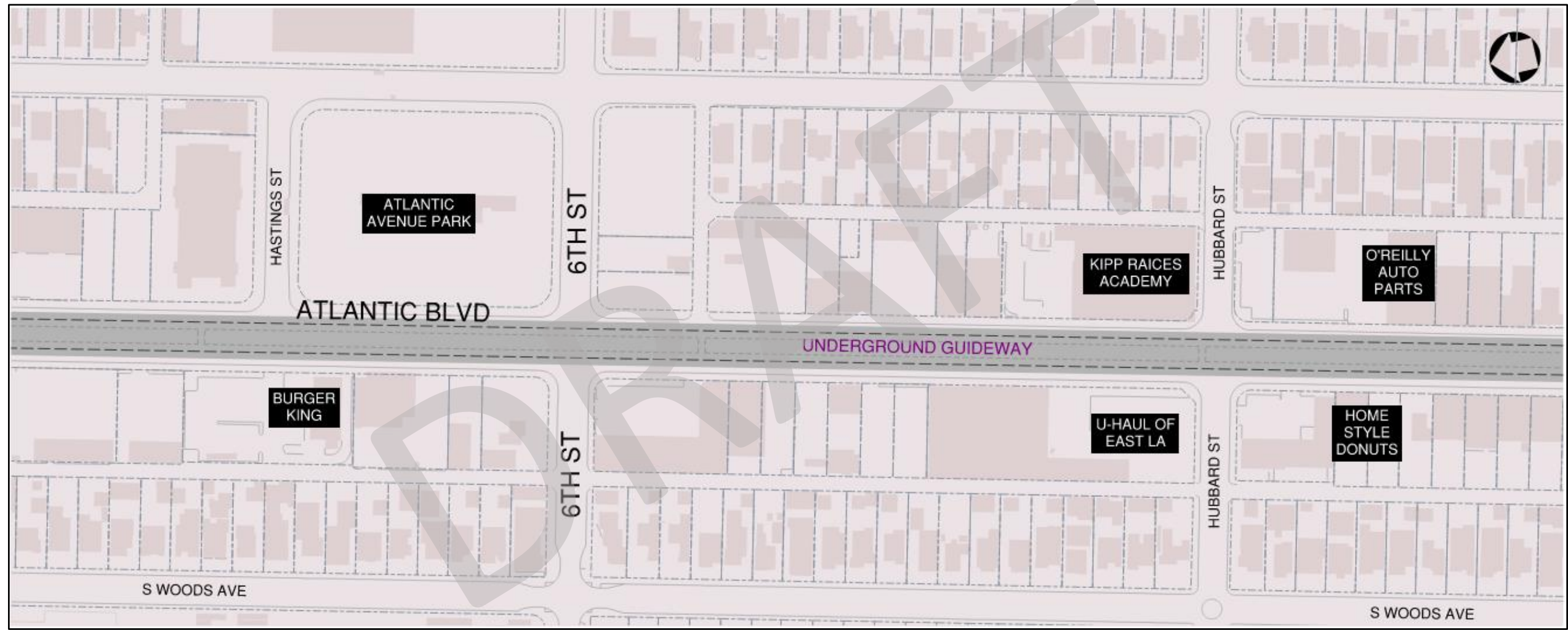
## LEGEND

- POTENTIAL STAGING AREA OPTIONS
- PROPOSED TRACK ALIGNMENT
- PROPOSED UNDERGROUND GUIDEWAY
- STATION - PLAZA
- STATION - PLATFORM

**DRAFT PRELIMINARY CONCEPT – SUBJECT TO CHANGE**  
**NOT ALL PROPERTIES WILL BE REQUIRED**

# > Atlantic Blvd from Eagle St to Hubbard St



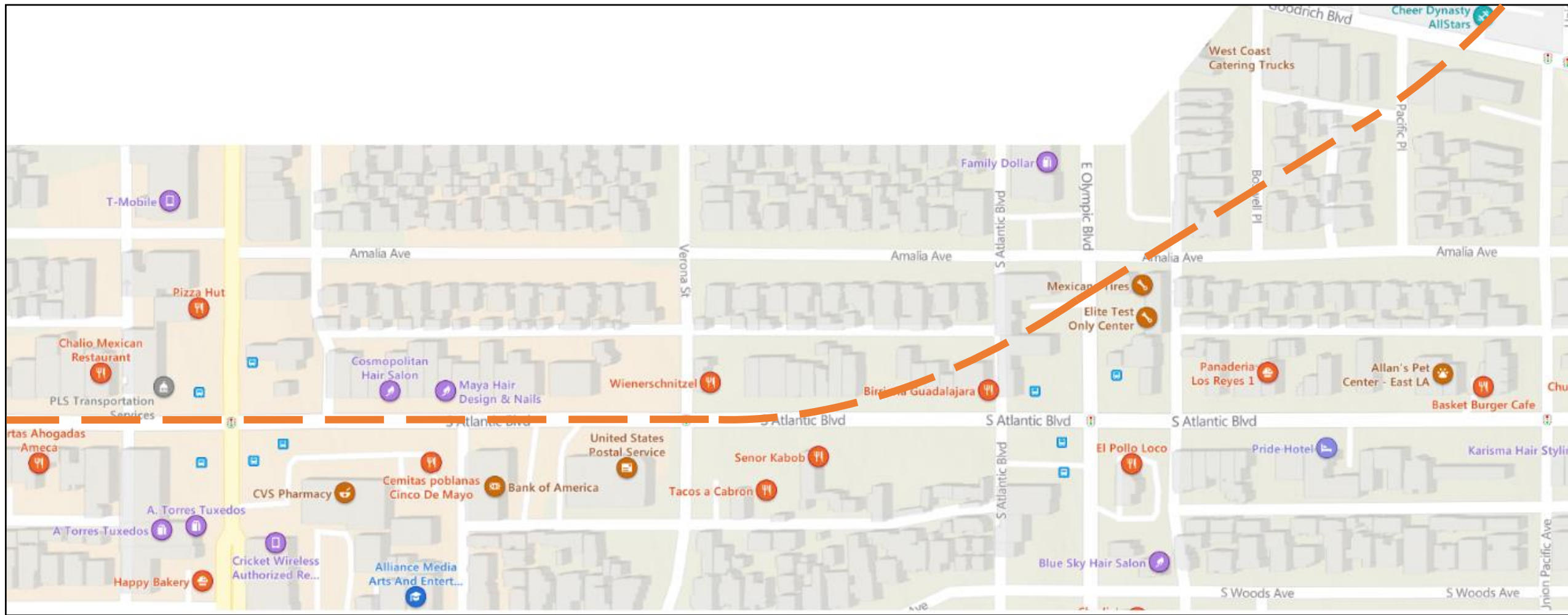


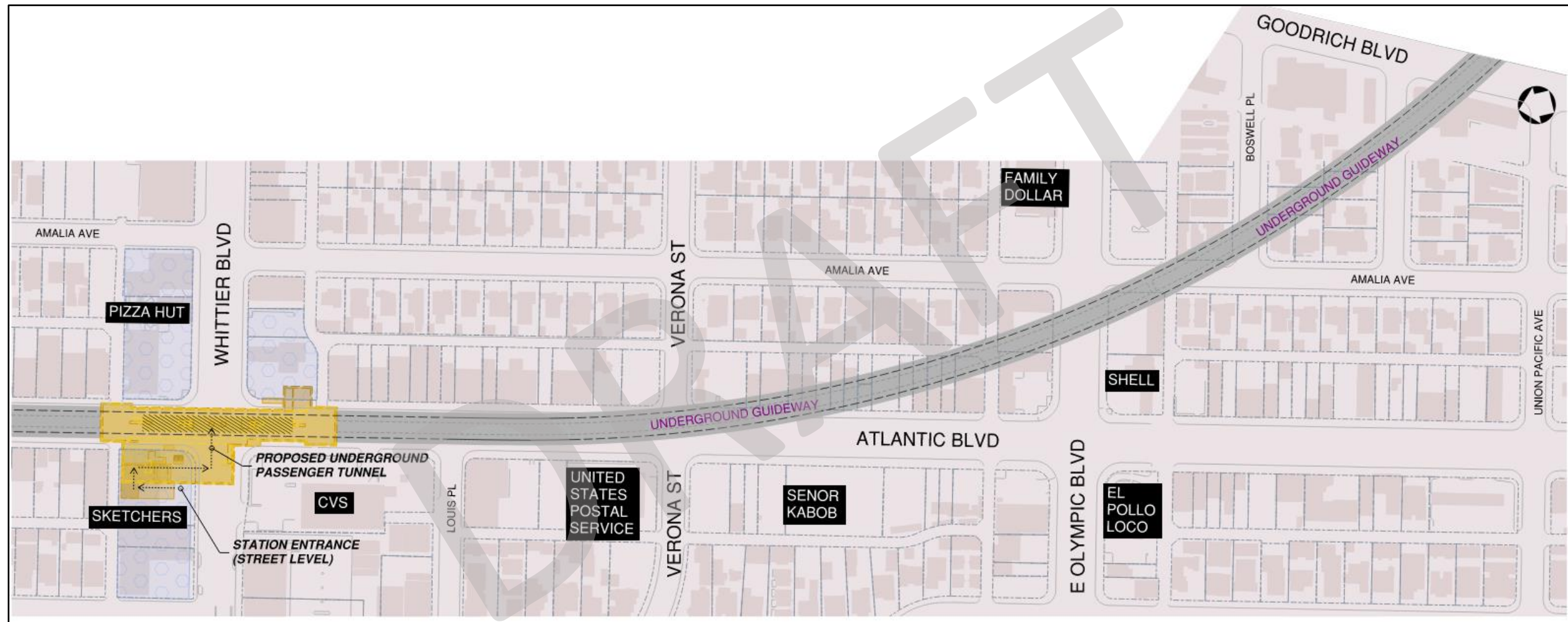
**LEGEND**

- PROPOSED TRACK ALIGNMENT
- ██████████ PROPOSED UNDERGROUND GUIDEWAY

**DRAFT PRELIMINARY CONCEPT – SUBJECT TO CHANGE**

# > Atlantic Blvd from Whitter Blvd to Goodrich Blvd





**LEGEND**

- POTENTIAL STAGING AREA OPTIONS
- PROPOSED TRACK ALIGNMENT
- PROPOSED UNDERGROUND GUIDEWAY
- STATION - PLAZA
- STATION - PLATFORM

**DRAFT PRELIMINARY CONCEPT – SUBJECT TO CHANGE  
NOT ALL PROPERTIES WILL BE REQUIRED**