











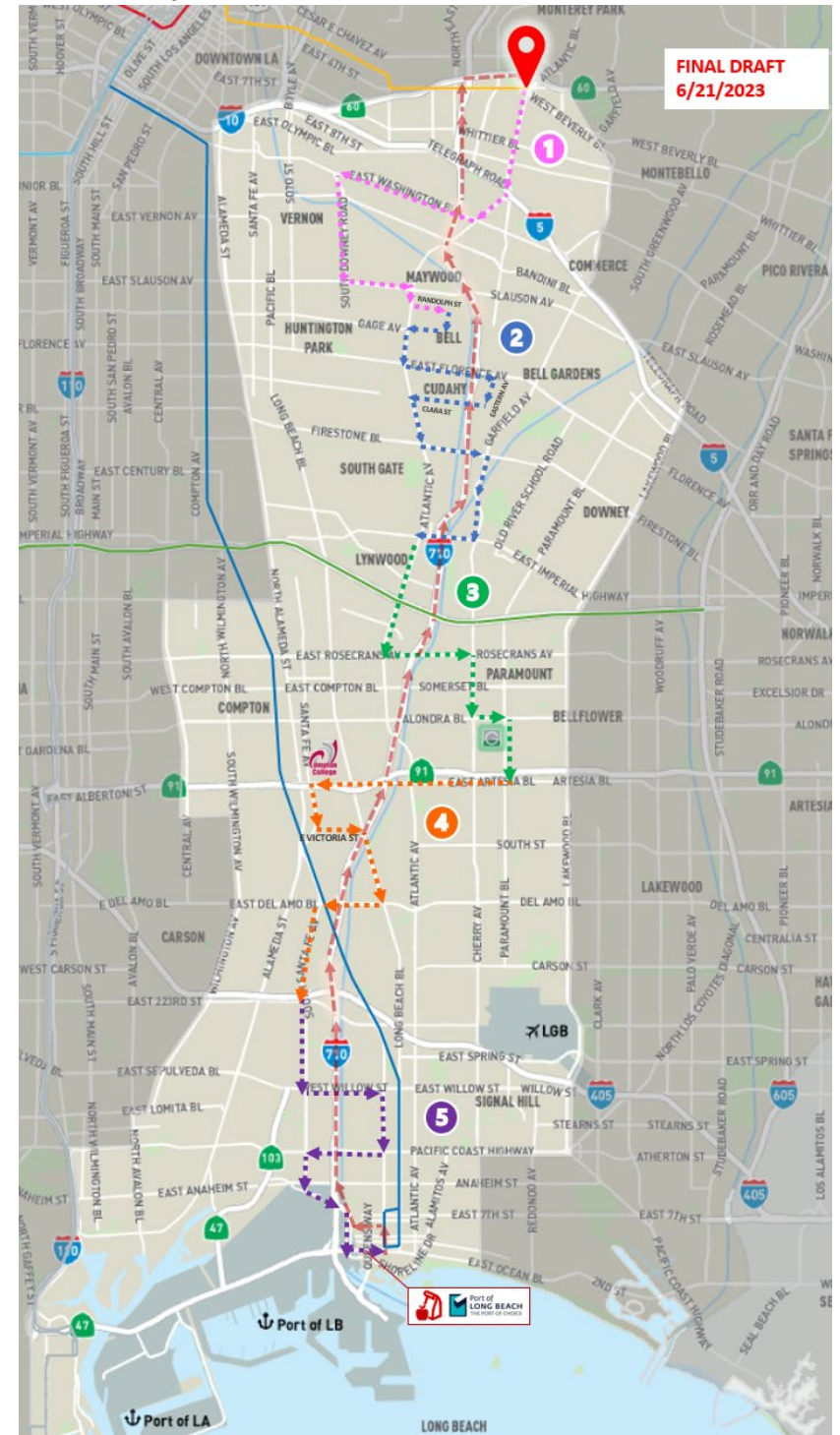
LB-ELA Corridor Mobility Investment Plan

Corridor Tour – Detailed Itinerary

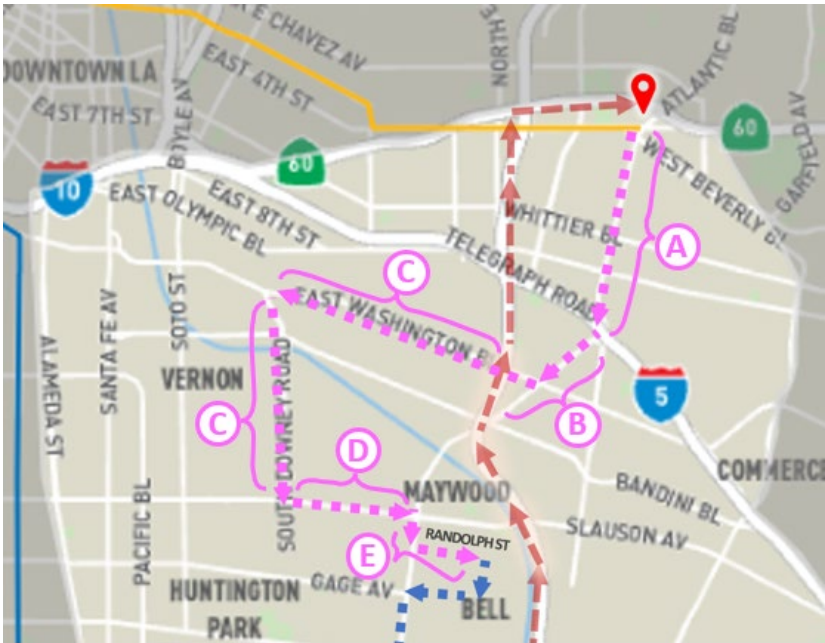
Final Draft (Updated 6/21/2023)

#	Time	Activity
i.	8:30am – 9:00am	 Welcome, Registration, Light refreshments
ii.	9:00am – 9:10am	 Introductions & Tour Orientation
1.	9:10am – 9:40am	 Tour Sites Group #1: <i>East Los Angeles to Huntington Park</i>
2.	9:40am – 10:10am	 Tour Sites Group #2: <i>Maywood to Lynwood</i>
3.	10:10am – 10:40am	 Tour Sites Group #3: <i>Lynwood to Paramount</i>
RB	10:40am – 10:55am	 Restroom Break (RB): Compton College
4.	10:55am – 11:25am	 Tour Sites Group #4: <i>N. Long Beach to Carson</i>
5.	11:25am – 11:55pm	 Tour Site #5: <i>Long Beach</i>
LB	11:55am – 12:40pm	 Lunch Break (LB): Port of Long Beach
RT.	12:40pm – 1:30pm	 Return Trip (RT) on I-710 <i>Long Beach to East Los Angeles</i>
iii.	1:30pm – 1:45pm	 Disembark, Closing Remarks, and Adjourn Arrival to point of origin

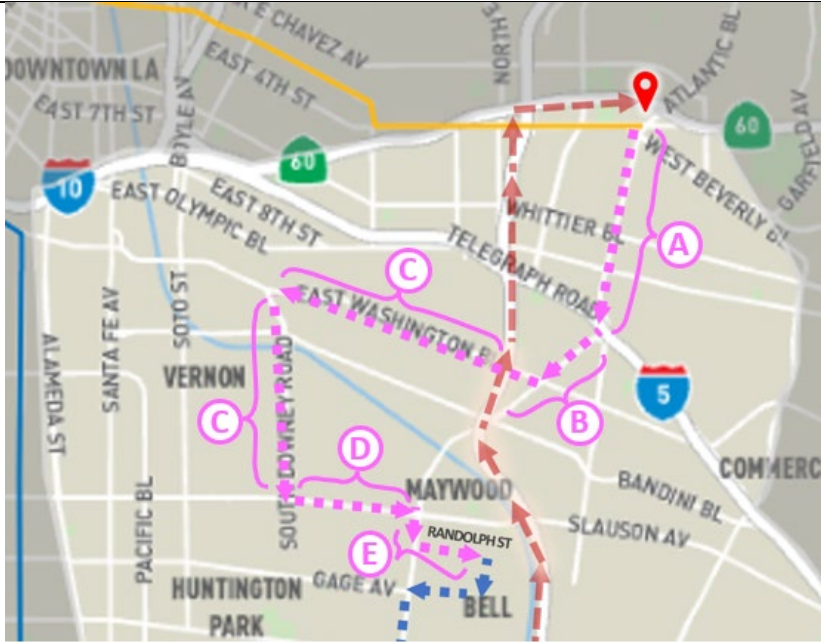
LB-ELA Mobility Investment Plan – Corridor Tours (June 24 & 28, 2023)



Detailed Itinerary

#	Time / Activity Description	Other Projects/Programs to Highlight
i.	<p>Welcome, Registration, Light Refreshments Metro L (Gold) Line Atlantic Station Parking Structure 8:30am –9:00am</p>	<ul style="list-style-type: none"> • Participants are required to meet at this site by 9am; late arrivals will miss tour. • AA will greet participants and hand them their tour packets. • Coffee and pastries will be available.
ii.	<p>Introductions & Tour Orientation Overview of itinerary/protocols & Overview of Metro L Line (Gold) 9:00am – 9:10am</p>	<p>+ <i>Speaker(s)</i>: Project team staff and other</p> <p>+ <i>Topic(s)</i>:</p> <ul style="list-style-type: none"> <input type="checkbox"/> Welcome and introductions <input type="checkbox"/> Tour orientation / purpose of tour <ul style="list-style-type: none"> • Review tour itinerary/protocols at Metro L (Gold) Line Atlantic Station parking structure • Board bus to initiate tour.
1	<p>Tour Sites Group #1: East Los Angeles to Huntington Park 9:10am – 9:40am</p> 	<p>A. Atlantic BI Corridor / Metro L (Gold) Line & Eastside Transit Corridor Phase 2</p> <p>+ <i>Speaker(s)</i>: Project Team Staff & Other</p> <p>+ <i>Topic(s) / Related Project(s)</i>:</p> <ul style="list-style-type: none"> <input type="checkbox"/> Existing Metro L (Gold) Line/Eastside Transit Phase 2/Regional Connector <ul style="list-style-type: none"> LB-ELA_0139: Humphreys Avenue Pedestrian/Bicycle Overcrossing, East LA LB-ELA_0178: Metro Bus Priority Lane Corridor along Line 18 (Whittier Bl) LB-ELA_0179: Metro Bus Priority Lane Corridor along Line 66 (Olympic Bl) LB-ELA_0077: Bus Stop Improvements (Commerce) LB-ELA_0172: Commerce Metrolink Station Improvements LB-ELA_0174: New Metrolink Station at planned Commerce/Citadel Station <p>B. Caltrans Reconnecting Communities Program</p> <p>+ <i>Speaker(s)</i>: Project Team Staff & Other</p> <p>+ <i>Topic(s) / Related Project(s)</i>:</p> <ul style="list-style-type: none"> <input type="checkbox"/> Telegraph Road & Atlantic BI Improvements <ul style="list-style-type: none"> LB-ELA_0071: Mixmaster Traffic Signal Improvements (Telegraph/Eastern/ Atlantic) LB-ELA_0073: Telegraph Road Improvements (Commerce) LB-ELA_0221: Atlantic BI widening over I-5, Mixmaster Intersection (Commerce)

LB-ELA Mobility Investment Plan – Corridor Tours (June 24 & 28, 2023)



- **Reconnecting Communities Program (Caltrans)**
 - Highlight access issues for I-710 corridor communities (especially near I-5)
- **Communities burdened by highway facilities, need for reconnection and improved access, transformational strategies/connectivity solutions**
 - 📍🚶🚲 LB-ELA_0076: Pedestrian and Bike Facilities (various locations in Commerce)

C. Freight and Industrial Uses

- + *Speaker(s):* Project Team Staff & Other
- + *Topic(s) / Related Project(s):*

- **Traffic Operations/Circulation Improvements**
 - 📍🚦 LB-ELA_0072: Traffic Signal Coordination Projects (various sites in Commerce)
 - 📍🚦 LB-ELA_0074: Traffic Signal Updates (various locations in Commerce)
 - 📍📹 LB-ELA_0075: Video Camera Installation (signalized intersections, Commerce)
- **Rail Yards, Freight, Trucks, Air Quality, Traffic, Quality of Life, Other**
 - 📍🚆 LB-ELA 0214: I-710 Livability Concept, Multiple Jurisdictions

D. Slauson Av Corridor

- + *Speaker(s):* Project Team Staff & Other
- + *Topic(s) / Related Project(s):*

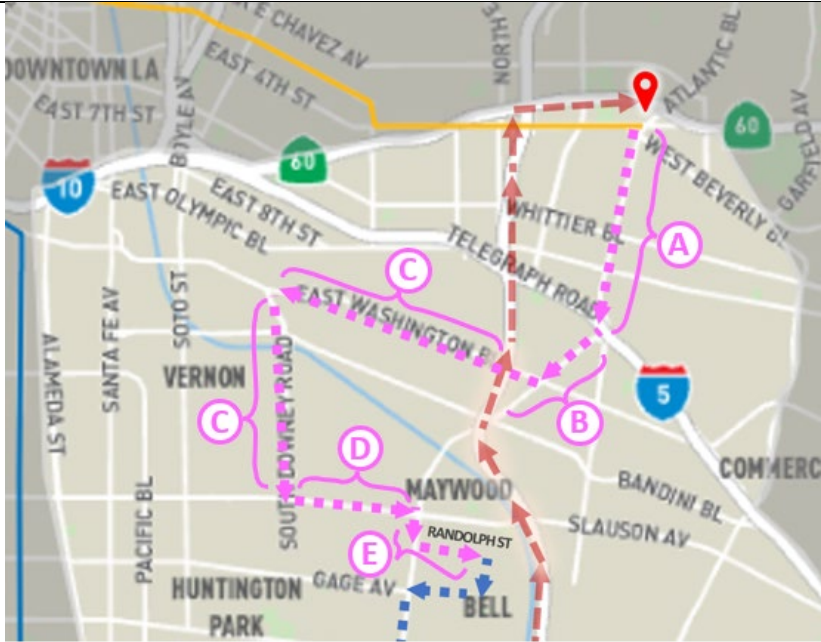
- **Slauson Av Corridor**
 - 📍🚶🚲 LB-ELA_0061: Slauson Av Complete Street Corridor
 - 📍🚶🚲 LB-ELA_0065: Slauson Av Bridge (Bell)
 - 📍🚶🚲 LB-ELA_0126: Slauson Av Corridor & Citywide Pedestrian, Bike, Transit Imp.
 - 📍🚌 LB-ELA_0142: Metro Bus Priority Lane Co [Line 108](#) (Slauson)

E. Active Transportation Corridors

- + *Speaker(s):* Project Team Staff & Other
- + *Topic(s) / Related Project(s):*

- **Active transportation corridor connectivity**
 - 📍🚶🚲 LB-ELA_0017: Regionally significant bike projects from the Metro ATC
 - 📍🚶🚲 LB-ELA_0163: LB-ELA Corridor Bicycle Gap Closure Projects

LB-ELA Mobility Investment Plan – Corridor Tours (June 24 & 28, 2023)



- [LB-ELA_0220](#): Micromobility Pilot Project, multiple jurisdictions
- [LB-ELA 0005](#): Rail to River Active Transportation Corridor Project Segment A
- [LB-ELA 0006 & 0066](#): Rail to River Active Transportation Corridor Segment B
- [LB-ELA_0128](#): Randolph Street Bike and Pedestrian Facilities Project
- [LB-ELA_0170](#): Huntington Park Safe Routes for Seniors & Students
- [LB-ELA_0085](#): Intersection Improvements (Huntington Park)
- [LB-ELA_0166](#): LB-ELA Corridor Vulnerable Road User Connected Vehicle Infrastructure Deployment (corridor-wide)

□ **Active Transportation: LA River to K Line & West Santa Ana Branch (WSAB)**

- [LB-ELA_0111](#): West Santa Ana Branch Bike & Pedestrian Trail
- [LB-ELA_0009](#): West Santa Ana Branch Transit-Oriented Development Strategic Implementation Plan and Program (TOD SIP) (multiple jurisdictions)
- [LB-ELA_0213](#): WSAB Light Rail Station First-Last Mile Bikeway Safety/Access
- [LB-ELA_0208](#): Salt Lake Avenue Pedestrian Accessibility Project

□ **Active Transportation: LA River to K Line & LA River Bike Path Connectivity**

- [LB-ELA_0007](#): [LA River Path, Central LA](#)
- [LB-ELA_0055](#): [I-710 LA River Bike Path](#)
- [LB-ELA_0078](#): Randolph Street Gap Closure (Commerce)
- [LB-ELA_0102](#): Pedestrian and Bicycle Master Plan improvements (Maywood)
- [LB-ELA_0103](#): Bus Stop Improvements (Maywood)
- [LB-ELA_0200](#): Bike Share Programs and Bicycle Amenities, Study Area Wide
- [LB-ELA_0201](#): Pedestrian / Bicycle Enhancements and Safety Features
- [LB-ELA_0216](#): Bicycle Safety and Education Program (BEST)

F. Other Programs

+ *Speaker(s)*: Project Team Staff & Other

+ *Topic(s) / Related Project(s)*:

□ **Other nearby projects/programs**

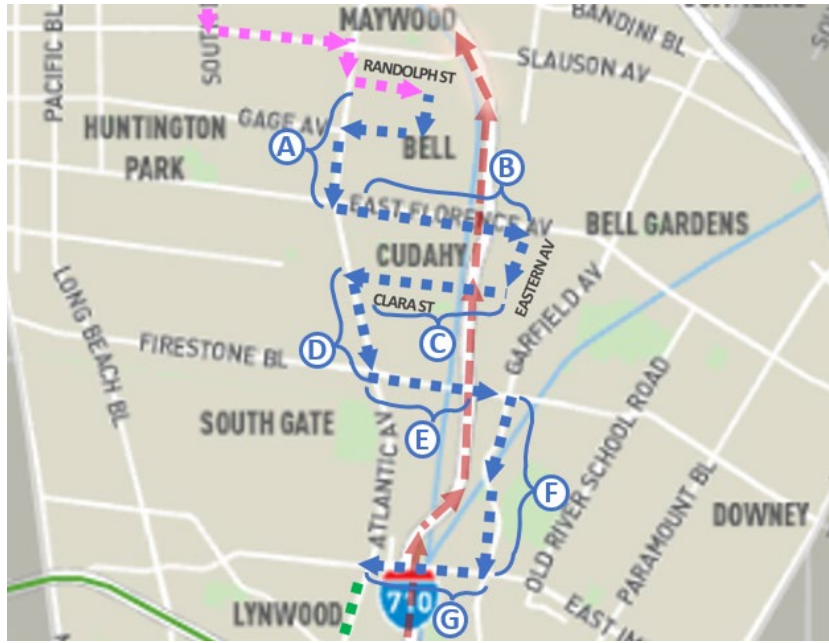
- [LB-ELA_0099](#): Traffic Signal Synchronization Projects (various, Maywood)
- [LB-ELA_0100](#): Traffic Signal Upgrade Projects (various sites, Maywood)
- [LB-ELA_0101](#): Video Camera installation (various sites, Maywood)

2

Tour Sites Group #2:

Maywood to Lynwood

9:40am – 10:10am



A. Atlantic Av Corridor – Randolph St to Florence Av

+ *Speaker(s):* Project Team Staff & Other

+ *Topic(s) / Related Project(s):*

□ Gage Av Improvements

- 📍📍 LB-ELA_0063: Gage Ave. Bridge over LA River (Bell)
- 📍📍 LB-ELA_0064: Gage Avenue Street Improvements
- 📍📍 LB-ELA_0086: Gage Avenue Operational and Safety Improvements
- 📍📍 LB-ELA_0143: Metro Bus Priority Lane Corridor along [Line 110](#) (Gage)

B. Florence Av Corridor – Atlantic Av to Eastern Av

+ *Speaker(s):* Project Team Staff & Other

+ *Topic(s) / Related Project(s):*

□ Florence Av Bridge

- 📍📍 LB-ELA_0067: Florence Av Bridges (Bell)
- 📍📍 LB-ELA_0079: Florence Avenue Bridge Rehabilitation

□ Complete Street Corridor & Other Operational Improvements

- 📍📍 LB-ELA_0058: Florence Complete Street Corridor
- 📍📍 LB-ELA_0034: I-710/Florence Interchange Improvements
- 📍📍 LB-ELA_0083: Traffic Signal Upgrades (Florence Av, Downey to Brookshire)
- 📍📍 LB-ELA_0080: Florence Ave. & Paramount Blvd. Intersection Improvement

□ Bus Priority Lane

- 📍📍 LB-ELA_0144: Metro Bus Priority Lane Corridor along [Line 111](#) (Florence)

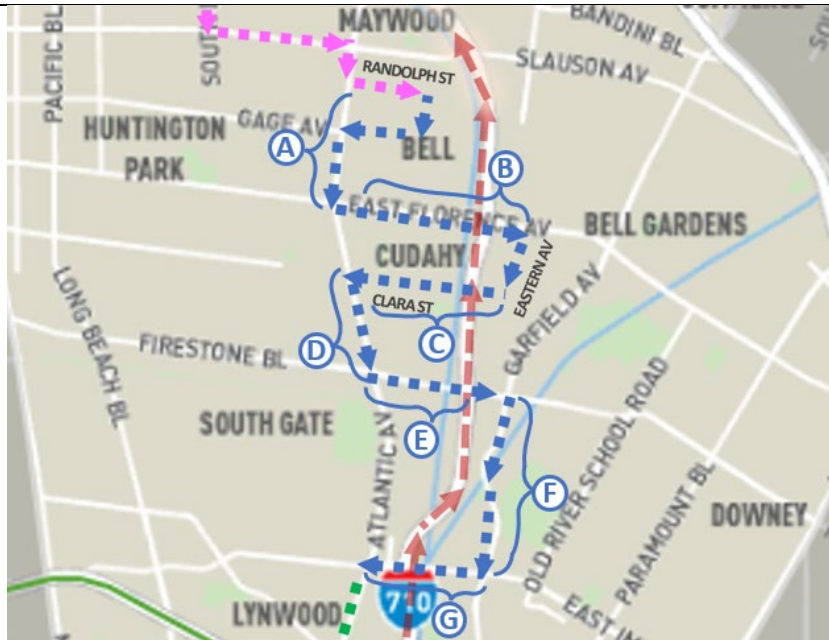
C. Clara St (Bellflower/Cudahy)

+ *Speaker(s):* Project Team Staff & Other

+ *Topic(s) / Related Project(s):*

□ Communities with limited connections

- 📍📍 LB-ELA_0204: Pedestrian Gap Closure Projects, study area wide
- 📍📍 LB-ELA_0206: City of Bell Gardens Pedestrian and Bicycle Improvements
- 📍📍 LB-ELA_0068: Systematic Safety Analysis Report Program (SSARP) (Bell Gardens)
- 📍📍 LB-ELA_0069: Traffic / Ped Signal Upgrades (38 intersections, Bell Gardens)



D. Atlantic Av Corridor – Cudahy to South Gate

- + *Speaker(s):* Project Team Staff & Other
- + *Topic(s) / Related Project(s):*
 - [West Santa Ana Branch Transit Corridor](#)
 - [LB-ELA_0001](#): West Santa Ana Branch Transit Corridor (LRT)
 - [LB-ELA_0009](#): WSAB TOD Strategic Implementation Plan (TOD SIP)
 - [LB-ELA_0213](#): WSAB Light Rail Station First-Last Mile Bikeway Safety/Access
 - [LB-ELA_0070](#): Pedestrian Bridge (Connecting Asmus Park to WSAB Station)
 - [Other Nearby Improvements](#)
 - [LB-ELA_0212](#): Tweedy Bl Active Transportation Improvements
 - [LB-ELA_0013](#): Tweedy Bl Signal Sync

E. Firestone Bl Corridor

- + *Speaker(s):* Project Team Staff & Other
- [Firestone Bl Corridor Improvements](#)
 - [LB-ELA_0081](#): Firestone Bl Traffic Signal Upgrades & Safety Enhancements
 - [LB-ELA_0145](#): Metro Bus Priority Lane Corridor along [Line 115](#) (Firestone Bl)
- [Connectivity from Garfield Av to Orchard Park in South Gate](#)
 - [LB-ELA_0159](#): Southern Ave. Pedestrian Connector Project, South Gate

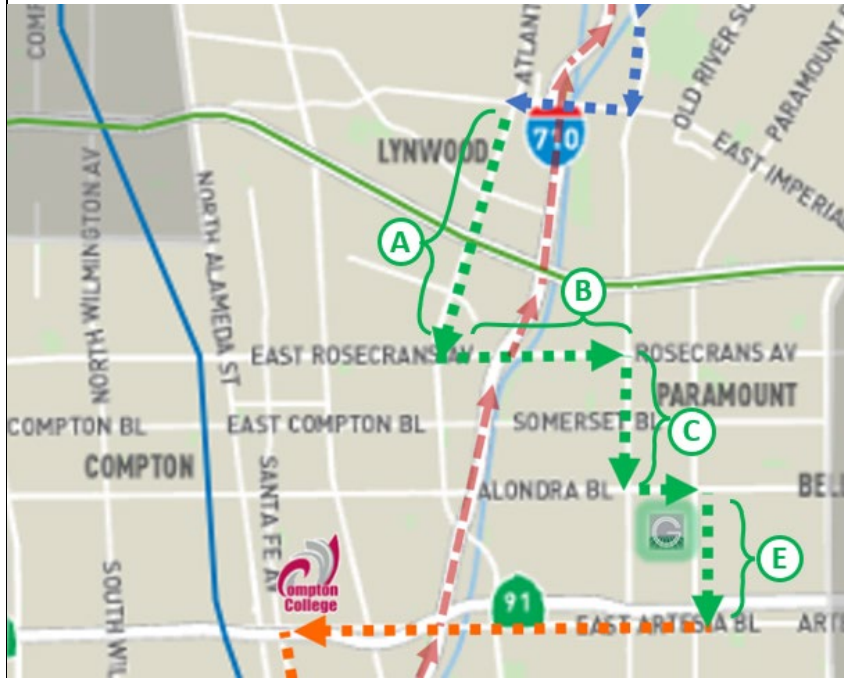
F. Garfield Av & Imperial Highway Corridors

- + *Speaker(s):* Project Team Staff & Other
- [Complete Street Improvements](#)
 - [LB-ELA_0129](#): Garfield Avenue Improvement Project
 - [LB-ELA_0059](#): Imperial Complete Street Corridor
 - [LB-ELA_0119](#): Wright Road Improvement Project (South Gate)

G. Other Nearby Programs

- + *Speaker(s):* Project Team Staff & Other
- [LB-ELA_0209](#): South Downey Safe Routes to School Project (Phase 2)
- [LB-ELA_0210](#): Greenway Traffic Circle Improvement Project (Downey)
- [LB-ELA_0082](#): Enhanced Pedestrian Crosswalk (Rives Av/Adwen St, Downey)
- [LB-ELA_0084](#): Video Detection Upgrades (various intersections, Downey)
- [LB-ELA_0127](#): Lakewood Boulevard Improvement Project (Lakewood)

3 **Tour Sites Group #3:**
Lynwood to Paramount
 10:10am – 10:40am



A. Atlantic Av Corridor

- + *Speaker(s):* Project Team Staff & Other
- + *Topic(s) / Related Project(s):*
 - **Atlantic Av Complete Street**
 - 📍🗺️ LB-ELA_0057: Atlantic Complete Street Corridor
 - **Transit and Pedestrian Improvements**
 - 🚗🚆 LB-ELA_0019: Atlantic Bus Only Lane & Transit Signal Prioritization (Next Gen)
 - 🚗🚆 LB-ELA_0002: C Line (Green) Eastern Extension (Norwalk)(LRT)
 - 🚗🚆 LB-ELA_0016: Connecting C Line (Green) and Metrolink Norwalk Station
 - 🚶 LB-ELA_0095: Pedestrian Crosswalk Improvements (Atlantic/Brewster, Lynwood)
 - 🚗🚆 LB-ELA_0146: Metro Bus Priority Lane Corridor along [Line 260](#) (Atlantic BI)
 - **Roadway Improvements**
 - 📍🗺️ LB-ELA_0096: Traffic Signal Improvements (various locations, Lynwood)
 - 📍🗺️ LB-ELA_0097: Traffic Signal Improvements (various locations, Lynwood)
 - 📍🗺️ LB-ELA_0098: City Re-Striping Projects (various locations, Lynwood)

B. Rosecrans Av Corridor

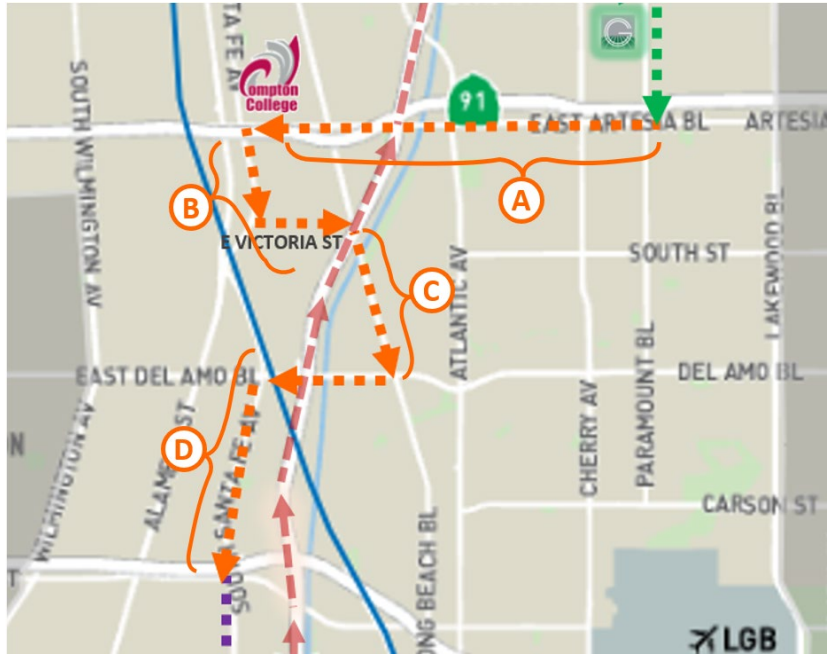
- + *Speaker(s):* Project Team Staff & Other
- + *Topic(s) / Related Project(s):*
 - **Rosecrans Av & WSAB**
 - 📍🗺️ LB-ELA_0104: Rosecrans Av Bridge
 - 📍🗺️ LB-ELA_0110: Rosecrans Intersection Improvements
 - 🚶🚲 LB-ELA_0111: West Santa Ana Branch Bike & Pedestrian Trail (Paramount)
 - **Roadway improvements**
 - 📍🗺️ LB-ELA_0096: Traffic Signal Improvements (various sites; Lynwood)
 - 📍🗺️ LB-ELA_0097: Traffic Signal Improvements (various sites; Lynwood)
 - 📍🗺️ LB-ELA_0120: Safety Related Road Improvement Projects (East Rancho Dominguez: Compton Bl, Atlantic Av, Rosecrans Av, Alondra Bl)

4

Tour Sites Group #4:

N. Long Beach to Carson

10:55am – 11:25am



A. Artesia BI Corridor

- + *Speaker(s):* Project Team Staff & Other
 - **Artesia BI Complete Street**
 - 📍🗺️ LB-ELA_0056: Artesia Complete Street Corridor
 - **Other Nearby Projects/Programs**
 - 🚧🚧 LB-ELA 0050: Route 91 overhead signs, landscaping and roadworker safety (Carson, Compton, Long Beach, Bellflower)
 - 🚲🚲 LB-ELA_0165: Compton Creek Bike Underpasses
 - 🚇📍 LB-ELA_0168: Compton Transit Mgmt. Operations Center Enhancements
 - 🚇🚇 LB-ELA_0141: Metro Bus Priority Lane Corridor along [Line 60](#) (Long Beach BI)

B. Santa Fe Av / Victoria St

- + *Speaker(s):* Project Team Staff & Other
 - **Goods Movement – Logistics and Distribution**
 - 🚛🚛 LB-ELA_0038: I-710 Auxiliary Lanes (Del Amo BI to Long Beach BI)
 - 🚂🚂 LB-ELA_0151: Goods Movement Freight Rail Study

C. Long Beach Av Corridor

- + *Speaker(s):* Project Team Staff & Other
 - **Long Beach BI Complete Street**
 - 📍🗺️ LB-ELA_0041: Route 1. Long Beach, Temple Av to De Forest Av
 - 📍🗺️ LB-ELA_0044: Route 1. Long Beach, De Forest Av Undercrossing
 - 📍🗺️ LB-ELA_0062: Long Beach Complete Street Corridor

D. Del Amo BI & S Santa Fe Av Corridors

- + *Speaker(s):* Project Team Staff & Other
 - **Del Amo BI Corridor**
 - 🚛🚛 LB-ELA_0029: I-710/Del Amo Interchange Improvements
 - 🚲🚲 LB-ELA_0008: Blue Line First Last Mile Plan Improvements at Del Amo Station
 - 🚲🚲 LB-ELA_0158: Del Amo Pedestrian Gap Closure Project
 - **City of Carson Citywide Improvements**
 - 🚲🚲 LB-ELA_0207: City of Carson Citywide Community Safety Improvement

E. Other

- + *Speaker(s):* Project Team Staff & Other
 - **Other Nearby Projects/Programs**

5 **Tour Sites Group #5:**
Long Beach
 11:25am – 11:55am



A. Santa Fe Av Corridor

- + *Speaker(s):* Project Team Staff & Other


B. Willow St Corridor

- + *Speaker(s):* Project Team Staff & Other
-  **LB-ELA_0138:** Spring Avenue Pedestrian/Bicycle Overcrossing

C. Pacific Av Corridor
















- + *Speaker(s):* Project Team Staff & Other

D. Pacific Coast Highway Corridor

- + *Speaker(s):* Project Team Staff & Other
-  **LB-ELA_0051:** Route 1. Transportation Management System (TMS) upgrades

E. Lower Westside Long Beach

- + *Speaker(s):* Project Team Staff & Other
- + *Topic(s) / Related Project(s):*

-  **LB-ELA_0091:** I-710/Anaheim Interchange Improvement
-  **LB-ELA_0184:** Empty Container Management
-  **LB-ELA_0185:** Freight Advanced Traveler Information Systems
-  **LB-ELA_0024:** Pier 400 On Dock Rail Modernization
-  **LB-ELA_0025:** Terminal Island Transfer Facility Modernization
-  **LB-ELA_0026:** West Basin Container Terminal Railyard Modernization
-  **LB-ELA_0124:** Port of Los Angeles National Multimodal Freight Network Improvement Program: Rail System Improvement Projects
-  **LB-ELA_0011:** SR-47 Navy Way Interchange
-  **LB-ELA_0021:** Alameda Corridor Terminus Enhancements
-  **LB-ELA_0022:** Terminal Way Grade Separation
-  **LB-ELA_0121:** Pier D Street Realignment
-  **LB-ELA_0122:** Harbor Scenic Drive Roadway & Infrastructure Improvements
-  **LB-ELA_0123:** Pico Avenue Street Improvement
-  **LB-ELA_0131:** Port of Los Angeles National Multimodal Freight Network (NMFN) Program: Maritime Support Facility Access/Terminal Island Rail System Grade Sep.
-  **LB-ELA_0132:** Pier 300 Wharf Expansion/Vessel Emission Reduction Project



F. Downtown Long Beach

- + *Speaker(s):* Project Team Staff & Other
- + *Topic(s) / Related Project(s):*
 - LB-ELA_0010: Shoemaker Bridge/Shoreline Drive (+park and wetland space)
 - LB-ELA_0160: A Line (Blue Line) Transit Priority/Signal Synchronization
 - LB-ELA_0175: Install Quad Safety Gates at all A Line [Blue Line] Crossings
 - LB-ELA_0171: Commuter Rail Maintenance, Repair, and Safety Projects
 - LB-ELA_0176: Install Supervisory Control & Data Acquisition System for A Line
 - LB-ELA_0136: Enhanced Transit Security (multiple jurisdictions)
 - LB-ELA_0130: Long Beach Transit (LBT) Solar Charging Electrification Project

F. Other Nearby Projects

- + *Speaker(s):* Project Team Staff & Other
- LB-ELA_0162: City of Long Beach 8-to-80 Bikeways
- LB-ELA_0211: Long Beach Mid-City Pedestrian and Bicycle Connections
- LB-ELA_0094: Hill Street Pedestrian Bridge Overcrossing, Long Beach
- LB-ELA_0087: Traffic Signal Equipment Improvements
- LB-ELA_0088: Protected Left Turns at Signals (Long Beach)
- LB-ELA_0089: Emergency Vehicle Pre-Emption in Long Beach
- LB-ELA_0090: Rectangular Rapid Flashing Beacons at Ped Crossings, Long Beach
- LB-ELA_0117: Burnett Street/Skyline Drive Improvement Project
- LB-ELA_0020: Sports Park Transportation Performance Modeling Network
- LB-ELA_0040: Stormwater BMPs (Wilmington/Long Beach)
- LB-ELA_0114: Walnut Pedestrian Pathway, Signal Hill
- LB-ELA_0112: Signal Coordination/ITS Projects (Signal Hill)
- LB-ELA_0116: Traffic Signal Operational Upgrades (Signal Hill)
- LB-ELA_0113: Orange Avenue Improvement Project (Signal Hill)
- LB-ELA_0115: California Avenue Improvement Project (Signal Hill)
- LB-ELA_0118: Bus Shelter Upgrades (Signal Hill)
- LB-ELA_0177: Add 2nd elevator to A Line Firestone & Slauson Stations



Lunch Break at Port of Long Beach

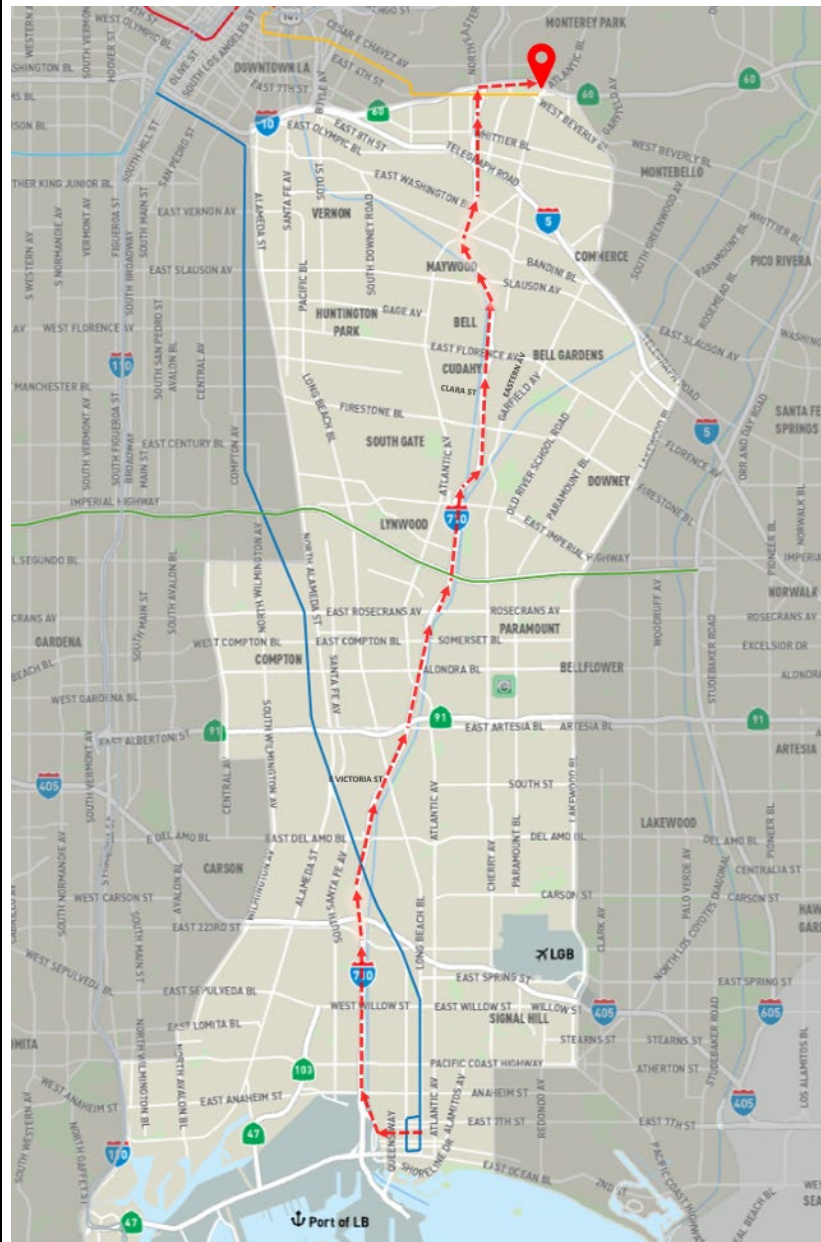
11:55pm – 12:40pm

- + *Catered lunch at Port of Long Beach*
- + *Brief presentation by Port of Long Beach*



Return Trip on I-710

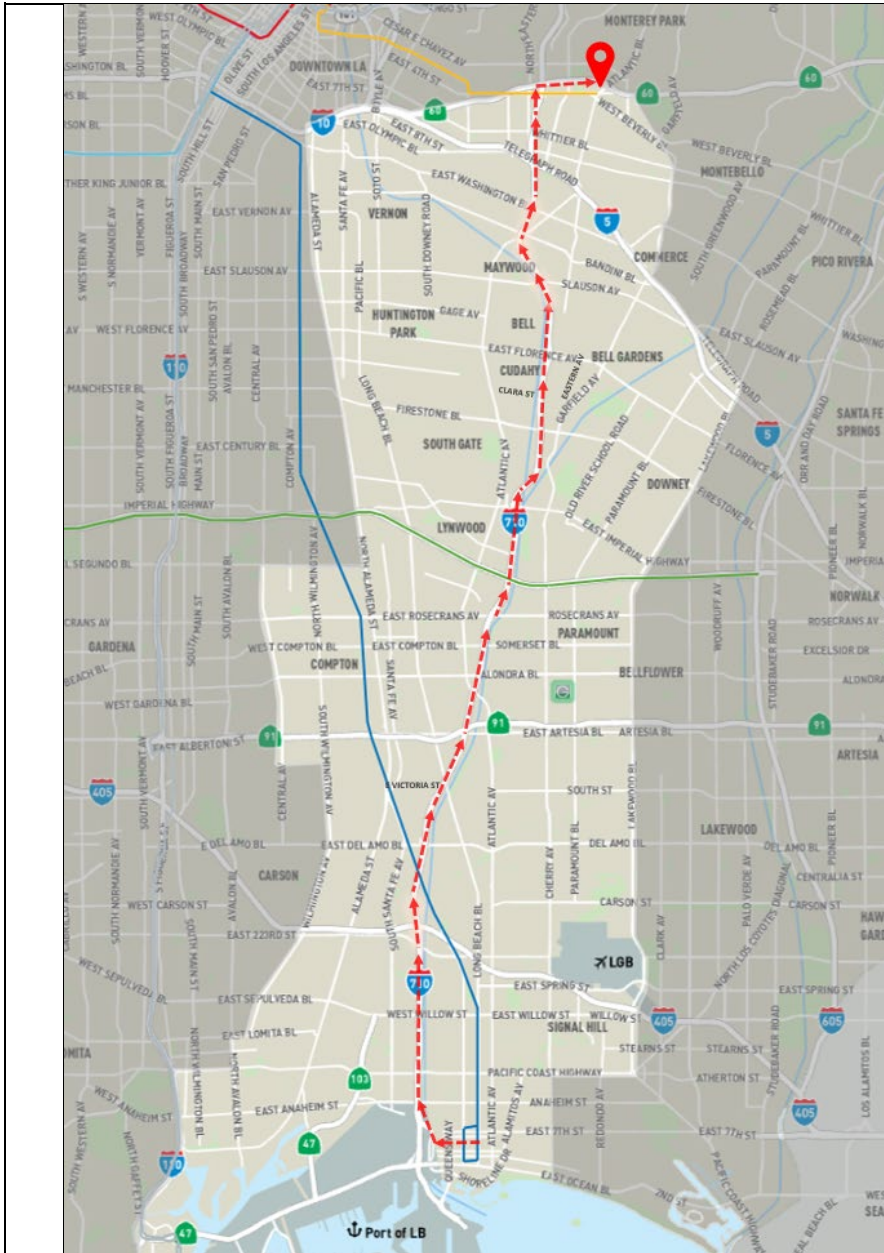
12:40pm – 1:30pm





















A. I-710 to Atlantic Station Parking Structure (Tour Point of Origin)












- + *Speaker(s)*: Project Team Staff & Other
- + *Topic(s) / Related Project(s)*:
 - **Increase Ridesharing and Rail/Bus Ridership**
 Metro is in the business of moving volumes of people and not volumes of vehicles
 - LB-ELA_0198: Carpool/Vanpool Programs
 - LB-ELA_0199: Telecommuting Programs
 - LB-ELA_0153: Congestion Pricing
 - LB-ELA_0182: Express Lanes Strategic Initiative
 - **Increase Rail/Bus Ridership**
 Improve the convenience and overall transportation options and experience for riders, commuters, and residents
 - LB-ELA_0152: Transit Marketing and Education Program
 - LB-ELA_0161: Transit Ambassador Program
 - LB-ELA_0147: Transit Traveler Information System Application (ITS)
 - LB-ELA_0169: Southeast LA Transit Improvement Program
 - LB-ELA_0148: Transit Fare Discount Program
 - LB-ELA_0164: Improved Frequency of Metro Buses in the LB-ELA Study Area
 - LB-ELA_0140: Metro Micro Transit Zone(s)
 - LB-ELA_0149: Increased Security Features at Metro’s Existing and Planned Light Rail Stations (multiple jurisdictions)
 - LB-ELA_0203: Bus Stop Improvements (study area wide)
 - LB-ELA_0189: Transit System Cleanliness/Maintenance
 - LB-ELA_0219: Metrolink Regional Rail Line between Union Station-Long Beach
 - **Arterial Roadway Improvements**
 - LB-ELA_0003: Integrated Corridor Management (ICM) Project
 - LB-ELA_0167: I-710 Arterial Signal Performance Measurement
 - LB-ELA_0215: I-710 Arterial Traffic Signal Control Communication Upgrades
 - LB-ELA_0202: Traffic Calming Features
 - LB-ELA_0205: Arterial/General Roadway Improvements Program
 - **Freeway Improvements**
 - LB-ELA_0028: I-710/Willow Interchange Improvements
 - LB-ELA_0029: I-710/Del Amo Interchange Improvements

LB-ELA Mobility Investment Plan – Corridor Tours (June 24 & 28, 2023)




-  **LB-ELA_0030:** I-710/Long Beach Blvd. Interchange Improvements
-  **LB-ELA_0031:** I-710/Alondra Interchange Improvements & Modification of SB I-710 to SR-91 Connectors
-  **LB-ELA_0032:** I-710/Imperial Interchange Improvements
-  **LB-ELA_0033:** I-710/Firestone Interchange Improvements
-  **LB-ELA_0034:** I-710/Florence Interchange Improvements
-  **LB-ELA_0035:** I-710 Auxiliary Lanes (Willow to Wardlow)
-  **LB-ELA_0036:** I-710 / I-405 Connector Project Improvements
-  **LB-ELA_0037:** I-710/I-105 Connector Project Improvements
-  **LB-ELA_0038:** I-710 Auxiliary Lanes (Del Amo Boulevard to Long Beach Bl)
-  **LB-ELA_0043:** Bridge Rehab at I-710 Hobart Rail Yard Overhead No. 53
-  **LB-ELA_0045:** Bridge Rehab at SR-91/LA River Bridge No 53-2143F
-  **LB-ELA_0053:** I-405 (Long Beach) New maintenance station building.
-  **LB-ELA_0091:** I-710/Anaheim Interchange Improvement
-  **LB-ELA_0092:** I-710/PCH Interchange Improvement
-  **LB-ELA_0093:** I-710/Wardlow Interchange Improvement
-  **LB-ELA_0156:** Traffic Controls at I-710 Freeway Ramps
-  **LB-ELA_0180:** I-710 Truck Bypass Lanes
-  **LB-ELA_0181:** Freeway Lids, Caps, and Widened Bridge Decks








































□ Freeway Amenities / ITS

-  **LB-ELA_0039:** I-710 (Long Beach to Alondra Bl) enhance highway worker safety
-  **LB-ELA_0046:** I-405 freeway amenity improvements
-  **LB-ELA_0048:** I-105, pump house enhancements at Garfield Av Pump Station
-  **LB-ELA_0049:** I-710, replace pump plants in South Gate, Downey, Bell Gardens
-  **LB-ELA_0050:** SR-91, upgrade freeway amenities, overhead signs/structures
-  **LB-ELA_0052:** SR-47, Transportation Mgmt. System (TMS) element upgrades
-  **LB-ELA_0054:** I-710, build ZEV charging site at Humphrey Maintenance Station
-  **LB-ELA_0137:** Freeway Soundwalls
-  **LB-ELA_0155:** I-710, Drought Tolerant Landscaping, Hardscaping and Aesthetics
-  **LB-ELA_0157:** I-710 Particulate Matter (PM) Reduction Pilot Project
-  **LB-ELA_0188:** Freeway Landscaping / Maintenance

□ Goods Movement / Zero Emissions

-  **LB-ELA_0154:** I-710 Zero-Emission Truck Travel Zone Restriction

LB-ELA Mobility Investment Plan – Corridor Tours (June 24 & 28, 2023)

		<ul style="list-style-type: none">   LB-ELA_0183: Zero Emissions Truck Lane   LB-ELA_0023: Clean Truck Infrastructure   LB-ELA_0151: Goods Movement Freight Rail Study   LB-ELA_0217: Freight Rail Electrification Pilot Project □ <u>Clean Air/Env./Housing/Employment/Other Corridor-wide Projects/Programs</u> <ul style="list-style-type: none">   LB-ELA_0133: LB-ELA Corridor Community Health Benefit Program   LB-ELA_0191: Zero Emission Infrastructure for Autos   LB-ELA_0192: Bus Electrification Projects   LB-ELA_0218: Air Quality Monitoring Stations (multiple jurisdictions)   LB-ELA_0134: LB-ELA Corridor Energy / GHG Emissions Reduction Program   LB-ELA_0187: LB-ELA Corridor “Urban Greening” Initiative   LB-ELA_0190: Public Art / Aesthetics   LB-ELA_0135: Housing Stabilization Policies   LB-ELA_0193: Transit Oriented Communities /Land Use   LB-ELA_0194: Homeless Programs   LB-ELA_0186: Economic Stabilization Policies   LB-ELA_0195: Targeted Hire Programs   LB-ELA_0196: Employment/Recruitment Initiatives   LB-ELA_0197: Vocational Educational Programs   LB-ELA_0004: Long Beach-East Los Angeles Corridor Clean Truck Program
	<p>Disembark, Closing Remarks, and Adjourn Arrival to tour’s point of origin 1:30pm – 1:45pm</p>	<ul style="list-style-type: none"> + <i>Disembark bus at point of origin: Metro A (Blue) Line Artesia Station parking lot</i> + Thank participants, closing remarks/next steps, and promote submittal of additional feedback as well as access to all available resources + Adjourn