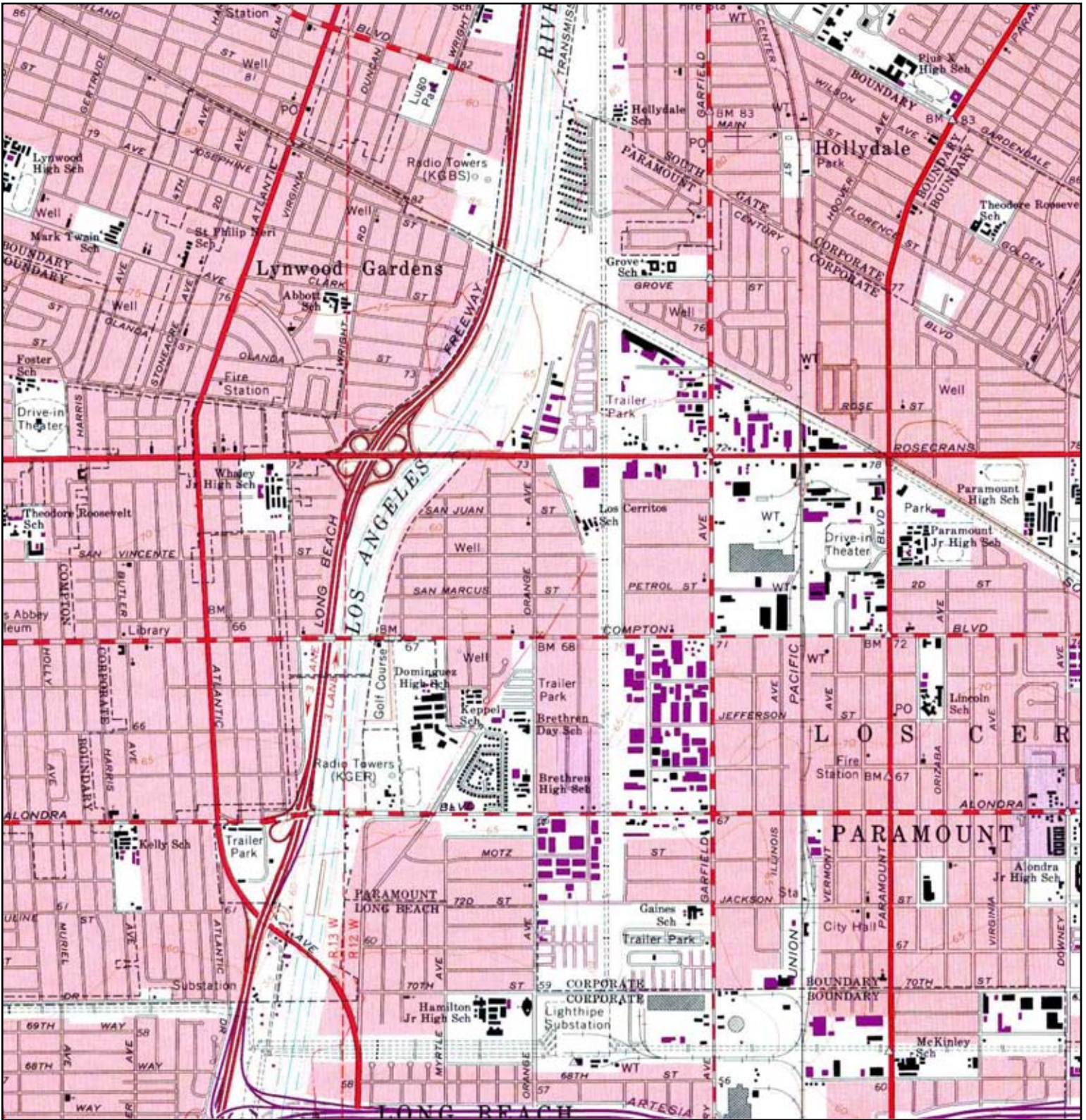

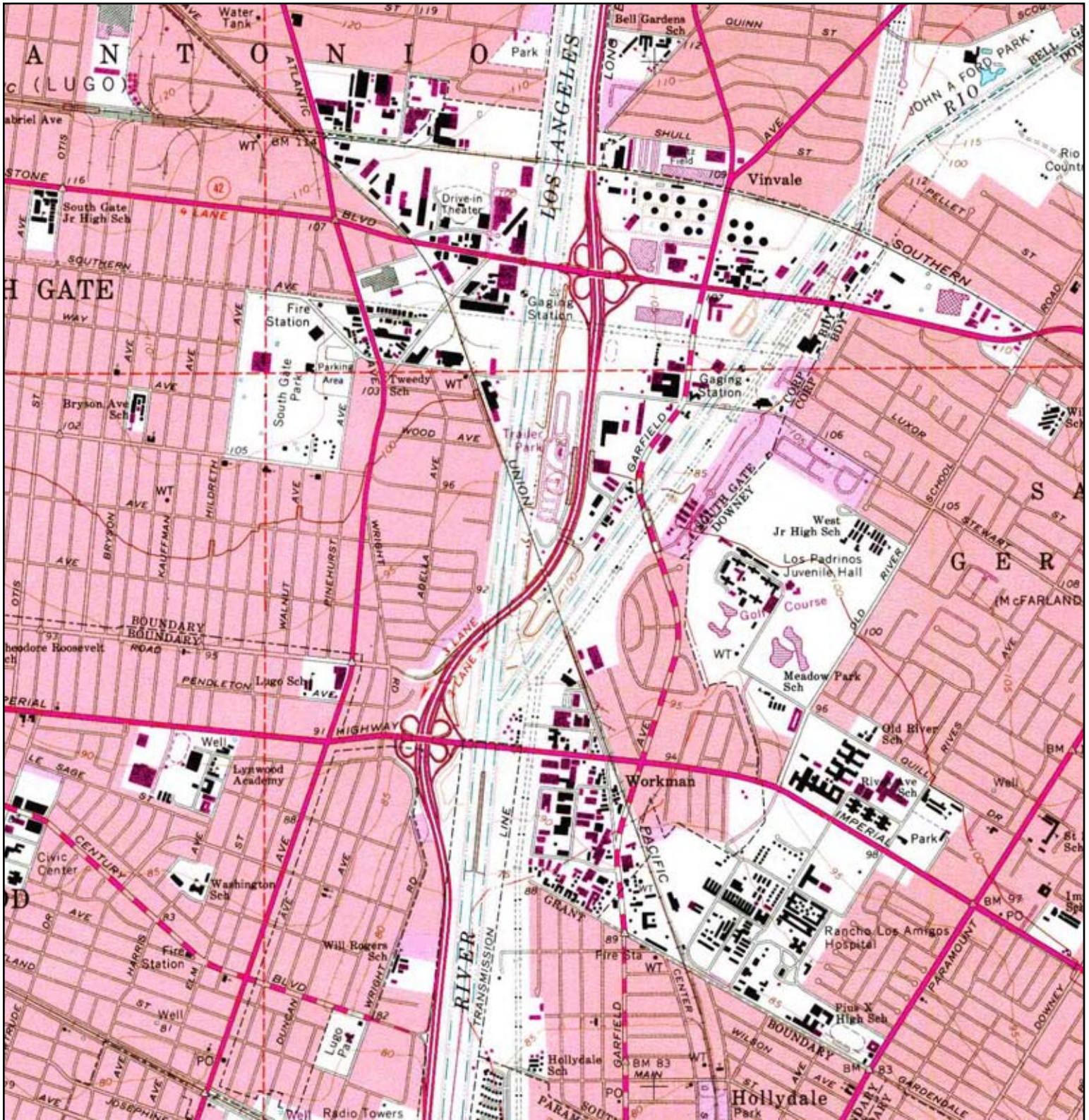


Historical Topographic Map



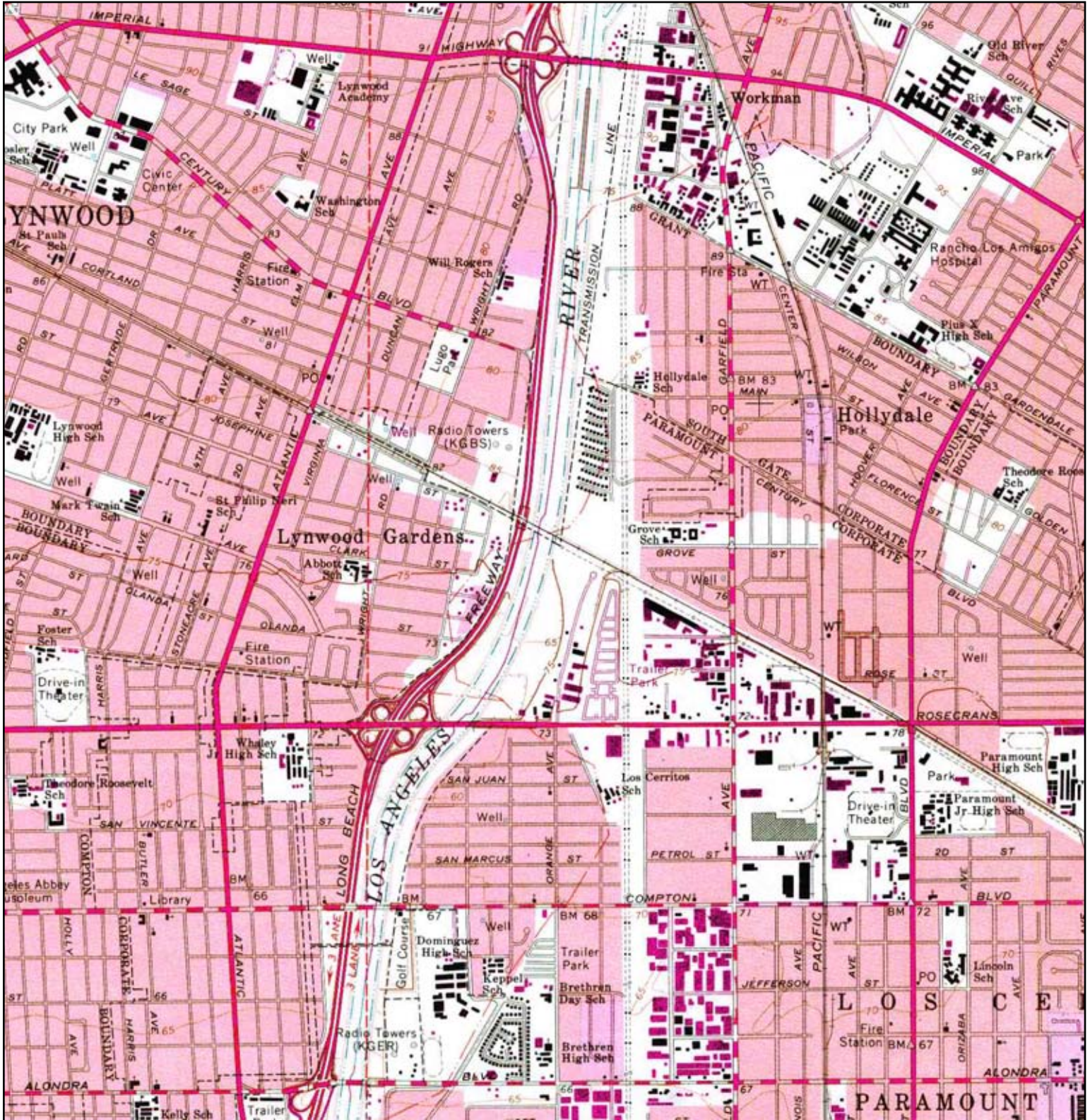
<p>N</p> 	TARGET QUAD	SITE NAME:	CLIENT:
	NAME: SOUTH GATE	I-710 Corridor - Segment 4	URS Corporation
	MAP YEAR: 1972	ADDRESS: I-710 Corridor - Segment 4	CONTACT: Debbie Stott
	PHOTOREVISED FROM: 1964	Los Angeles County, CA	INQUIRY#: 2451114.16
	SERIES: 7.5	LAT/LONG: /	RESEARCH DATE: 03/27/2009
	SCALE: 1:24000		

Historical Topographic Map



<p>N ↑</p>	TARGET QUAD	SITE NAME:	I-710 Corridor - Segment 4	CLIENT:	URS Corporation
	NAME: SOUTH GATE	ADDRESS:	I-710 Corridor - Segment 4	CONTACT:	Debbie Stott
	MAP YEAR: 1981		Los Angeles County, CA	INQUIRY#:	2451114.16
	PHOTOREVISED FROM: 1964	LAT/LONG:	/	RESEARCH DATE:	03/27/2009
	SERIES: 7.5				
	SCALE: 1:24000				

Historical Topographic Map



<p>N ↑</p>	TARGET QUAD	SITE NAME:	CLIENT:
	NAME: SOUTH GATE	I-710 Corridor - Segment 4	URS Corporation
	MAP YEAR: 1981	ADDRESS: I-710 Corridor - Segment 4	CONTACT: Debbie Stott
	PHOTOREVISED FROM: 1964	Los Angeles County, CA	INQUIRY#: 2451114.16
	SERIES: 7.5	LAT/LONG: /	RESEARCH DATE: 03/27/2009
	SCALE: 1:24000		