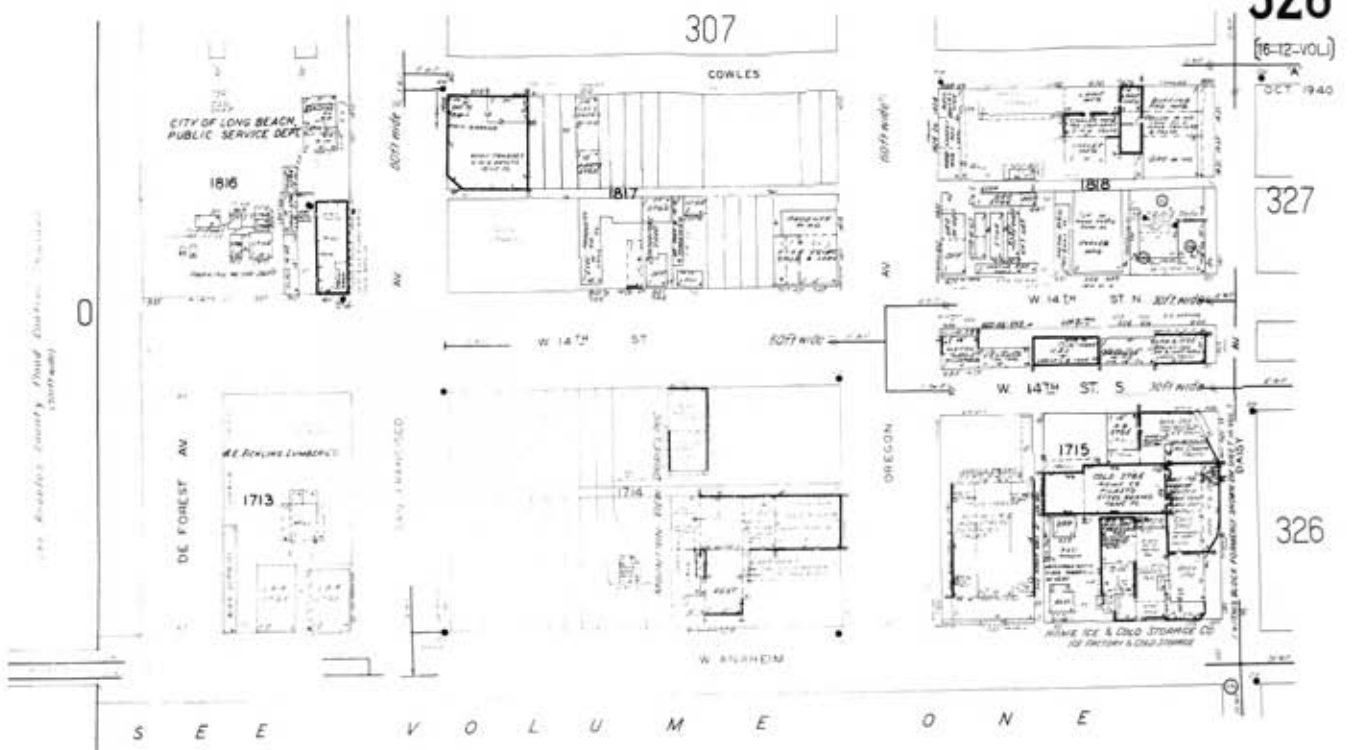
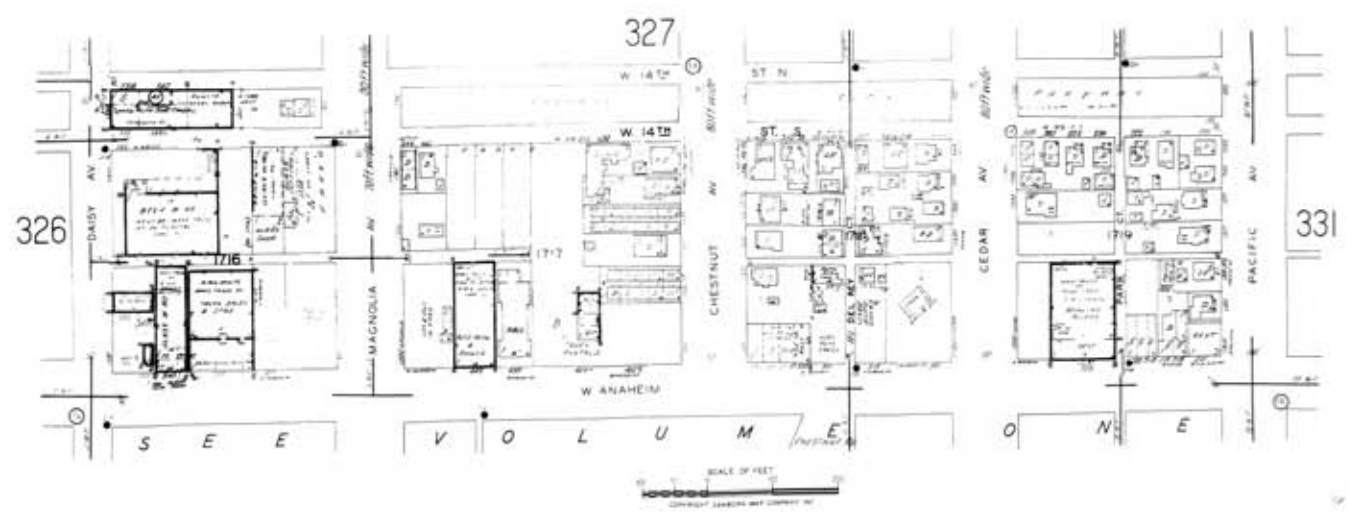


The certified Sanborn Library search results in this report can be authenticated by visiting [www.edrnet.com/sanborn](http://www.edrnet.com/sanborn) and entering the certification number. Only Environmental Data Resources Inc. (EDR) is authorized to grant rights for commercial reproduction of maps by The Sanborn Library LLC, the copyright holder for the collection.

LONG BEACH, CALIF. 1940  
**326**  
 (6-12-VOL.)  
 OCT 1940



Certification #  
 45AF-45C8-9549



Site Name: I-710 Corridor - Segment 1  
 Address: I-710 Corridor - Segment 1  
 City, ST, ZIP: Los Angeles County CA 90802  
 Client: URS Corporation  
 EDR Inquiry: 2456631.1s  
 Order Date: 3/31/2009 2:42:28 PM  
 Certification # 45AF-45C8-9549



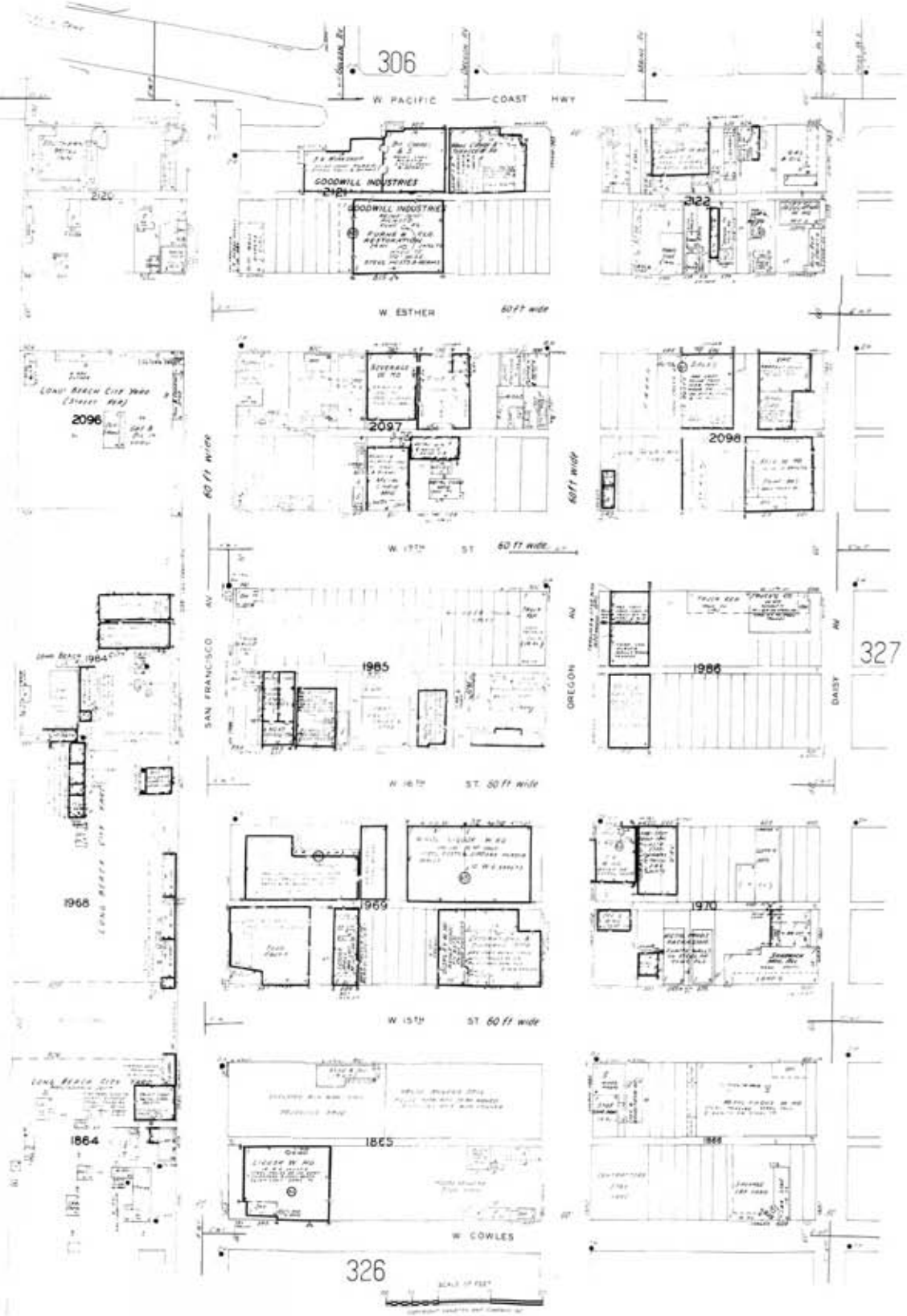
Copyright: 1963

1040 Beach City, 2013  
**307**

A  
OCT '942

The certified Sanborn Library search results in this report can be authenticated by visiting [www.edrnet.com/sanborn](http://www.edrnet.com/sanborn) and entering the certification number. Only Environmental Data Resources Inc. (EDR) is authorized to grant rights for commercial reproduction of maps by The Sanborn Library LLC, the copyright holder for the collection.

Certification #  
45AF-45C8-9549



Site Name: I-710 Corridor - Segment 1  
Address: I-710 Corridor - Segment 1  
City, ST, ZIP: Los Angeles County CA 90802  
Client: URS Corporation  
EDR Inquiry: 2456631.1s  
Order Date: 3/31/2009 2:42:28 PM  
Certification # 45AF-45C8-9549  
Copyright: 1963





The certified Sanborn Library search results in this report can be authenticated by visiting [www.edrnet.com/sanborn](http://www.edrnet.com/sanborn) and entering the certification number. Only Environmental Data Resources Inc. (EDR) is authorized to grant rights for commercial reproduction of maps by The Sanborn Library LLC, the copyright holder for the collection.

T.S. T.S.J. W.

Certification # 45AF-45C8-9549

Site Name: I-710 Corridor - Segment 1  
 Address: I-710 Corridor - Segment 1  
 City, ST, ZIP: Los Angeles County CA 90802  
 Client: URS Corporation  
 EDR Inquiry: 2456631.1s  
 Order Date: 3/31/2009 2:42:28 PM  
 Certification # 45AF-45C8-9549



Copyright: 1950



2  
016

5

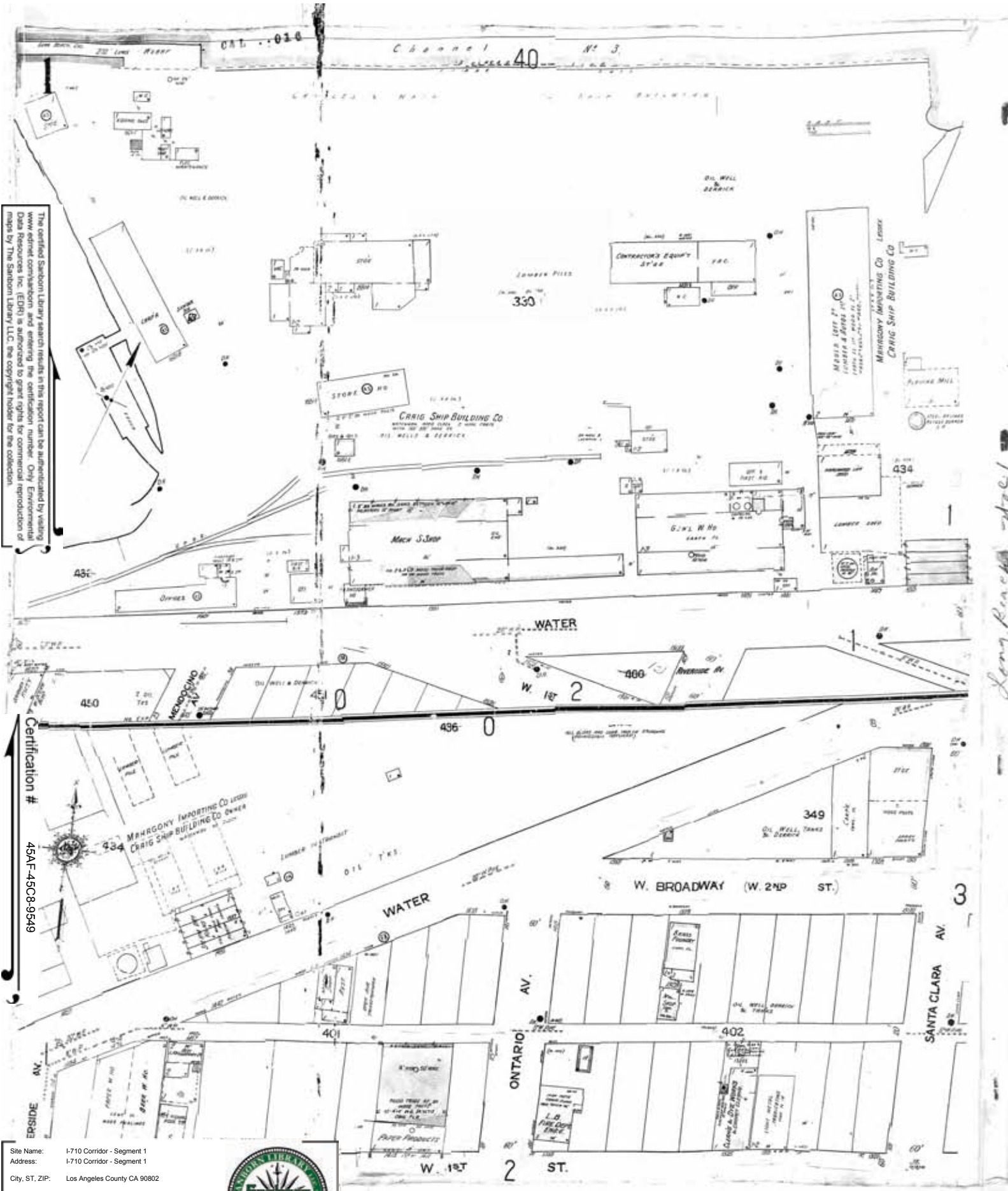
514

513  
(410)

Scale of Feet.

0

The certified Sanborn Library search results in this report can be authenticated by visiting [www.edr.com](http://www.edr.com), entering the certification number. Only Environmental Data Resources Inc. (EDR) is authorized to grant rights for commercial reproduction of maps by The Sanborn Library LLC, the copyright holder for the collection.

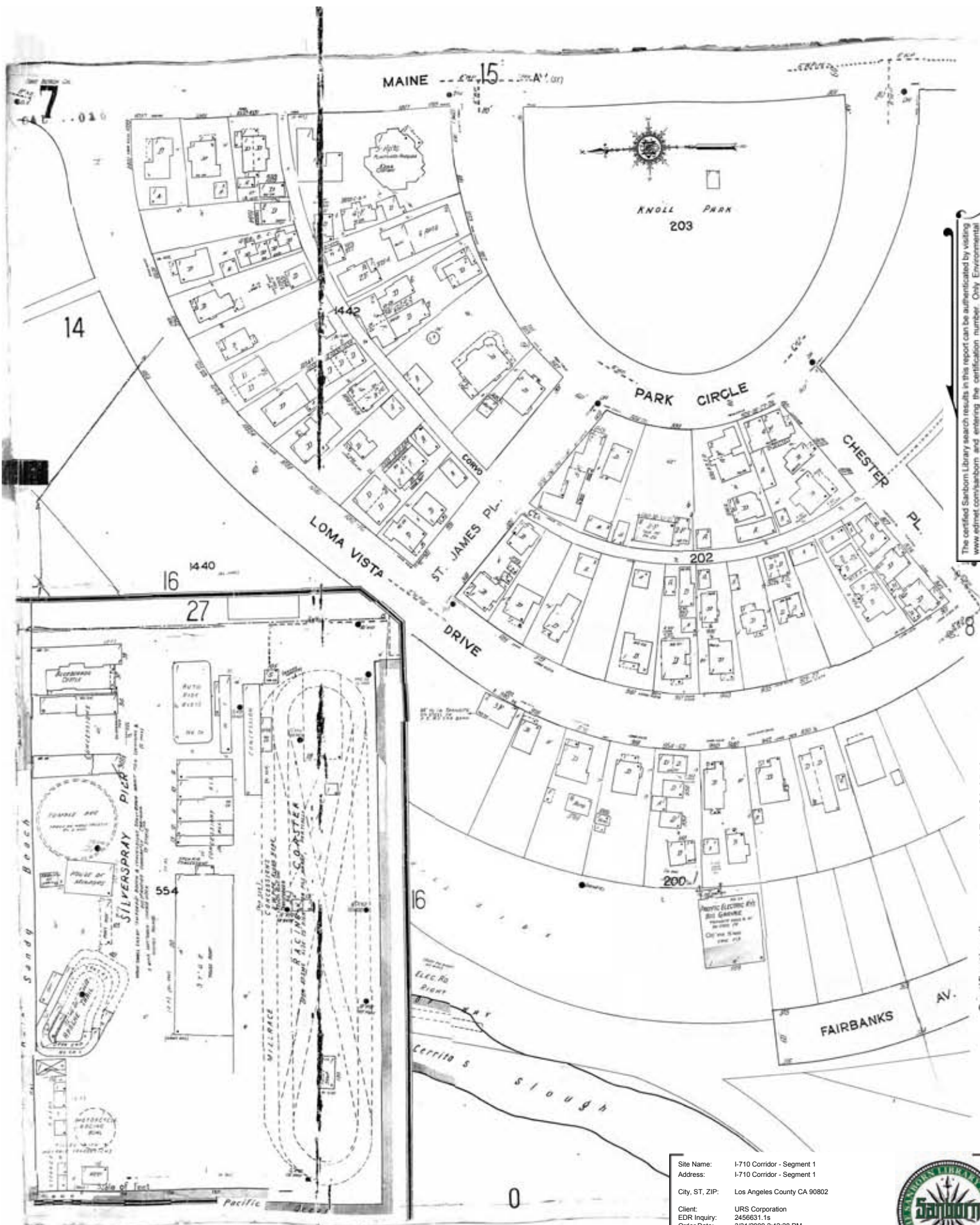


Long Beach - 4/01

Certification # 45AF-45C8-9549

Site Name: I-710 Corridor - Segment 1  
 Address: I-710 Corridor - Segment 1  
 City, ST, ZIP: Los Angeles County CA 90802  
 Client: URS Corporation  
 EDR Inquiry: 2456631.1s  
 Order Date: 3/31/2009 2:42:28 PM  
 Certification # 45AF-45C8-9549





The certified Sanborn Library search results in this report can be authenticated by visiting [www.edrnet.com/sanborn](http://www.edrnet.com/sanborn) and entering the certification number. Only Environmental Data Resources Inc. (EDR) is authorized to grant rights for commercial reproduction of maps by The Sanborn Library LLC, the copyright holder for the collection.

45AF-45C8-9549

Certification #

Site Name: I-710 Corridor - Segment 1  
 Address: I-710 Corridor - Segment 1  
 City, ST, ZIP: Los Angeles County CA 90802  
 Client: URS Corporation  
 EDR Inquiry: 2456631.1s  
 Order Date: 3/31/2009 2:42:28 PM  
 Certification # 45AF-45C8-9549



Copyright: 1950

The certified Sanborn Library search results in this report can be authenticated by visiting [www.edrnet.com/sanborn](http://www.edrnet.com/sanborn) and entering the certification number. Only Environmental Data Resources Inc. (EDR) is authorized to grant rights for commercial reproduction of maps by The Sanborn Library LLC, the copyright holder for the collection.

Certification #  
45AF-45C8-9549

Site Name: I-710 Corridor - Segment 1  
 Address: I-710 Corridor - Segment 1  
 City, ST, ZIP: Los Angeles County CA 90802  
 Client: URS Corporation  
 EDR Inquiry: 2456631.1s  
 Order Date: 3/31/2009 2:42:28 PM  
 Certification # 45AF-45C8-9549



Copyright: 1950

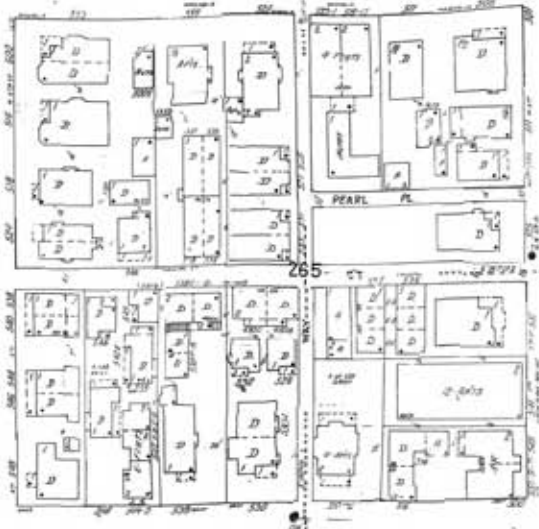
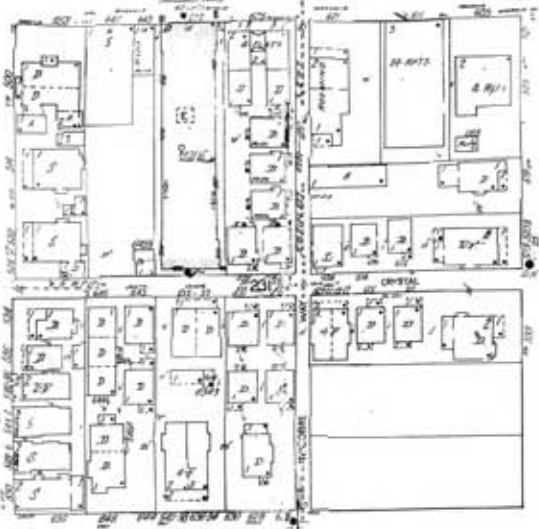


17

23

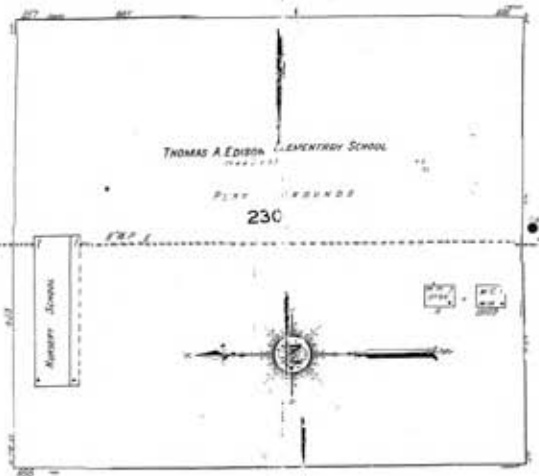
MAGNOLIA AV.

AV.



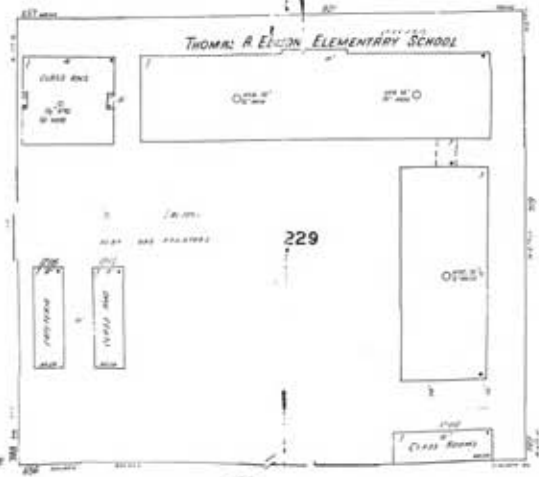
DAISY

AV.



MAINE

AV. (ST)



GOLDEN

AV. (ST) Scale of Feet

9

The certified Sanborn Library search results in this report can be authenticated by visiting [www.edrnet.com/sanborn](http://www.edrnet.com/sanborn) and entering the certification number. Only Environmental Data Resources Inc. (EDR) is authorized to grant rights for commercial reproduction of maps by The Sanborn Library LLC, the copyright holder for the collection.

Certification #  
45AF-45C8-9549

Site Name: I-710 Corridor - Segment 1  
 Address: I-710 Corridor - Segment 1  
 City, ST, ZIP: Los Angeles County CA 90802  
 Client: URS Corporation  
 EDR Inquiry: 2456631.1s  
 Order Date: 3/31/2009 2:42:28 PM  
 Certification # 45AF-45C8-9549



Copyright: 1950

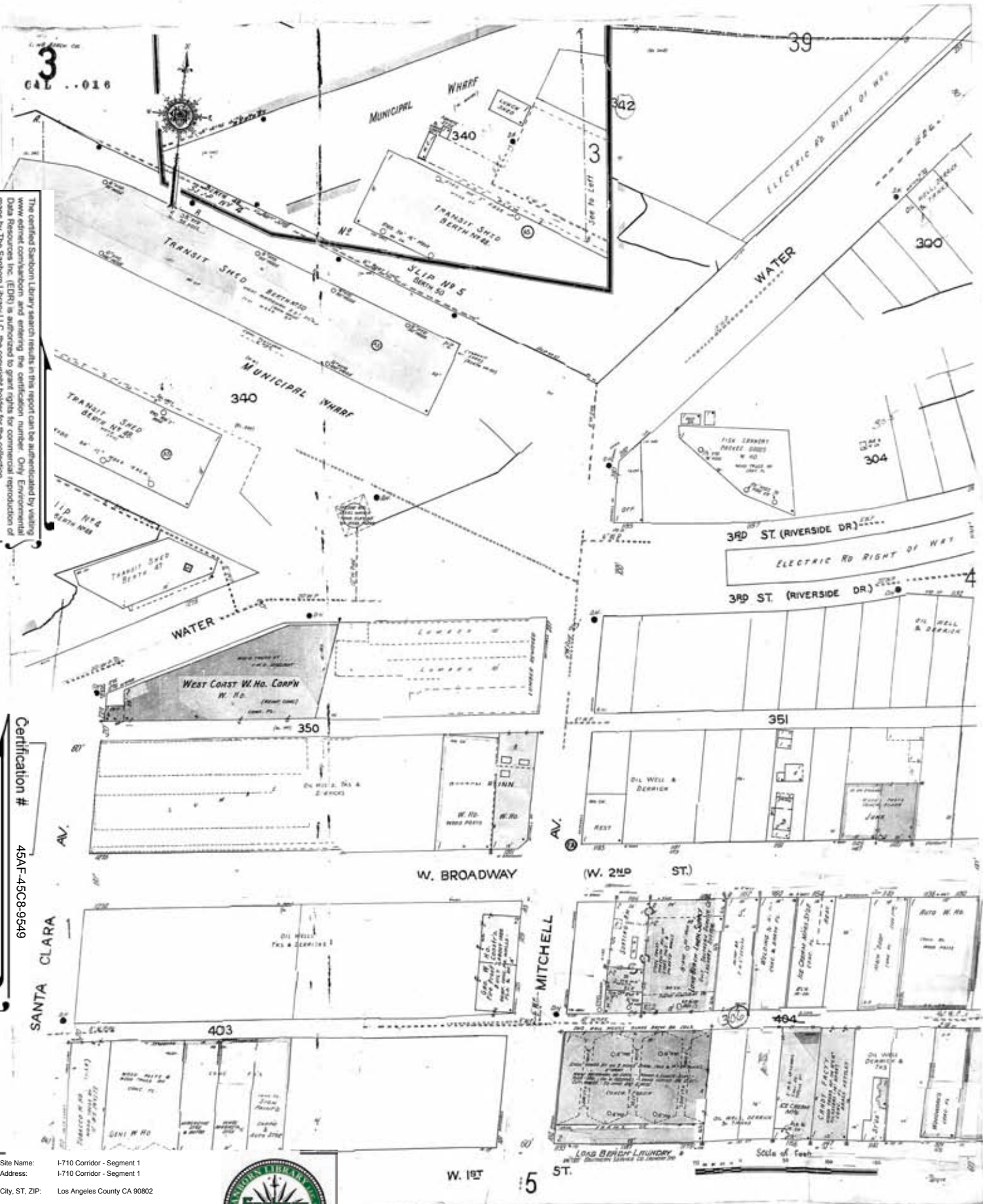
The certified Sanborn Library search results in this report can be authenticated by visiting [www.edr.com](http://www.edr.com), creating an account, and entering the certification number. Only Environmental Data Resources Inc. (EDR) is authorized to grant rights for commercial reproduction of maps by The Sanborn Library LLC, the copyright holder for the collection.

Certification # 45AF-45C8-9549

Site Name: I-710 Corridor - Segment 1  
 Address: I-710 Corridor - Segment 1  
 City, ST, ZIP: Los Angeles County CA 90802  
 Client: URS Corporation  
 EDR Inquiry: 2456631.1s  
 Order Date: 3/31/2009 2:42:28 PM  
 Certification #: 45AF-45C8-9549



Copyright: 1950



3  
CALIF. 0016

39

342

3

300

304

340

350

351

W. BROADWAY

(W. 2ND ST.)

SANTA CLARA

MICHHELL

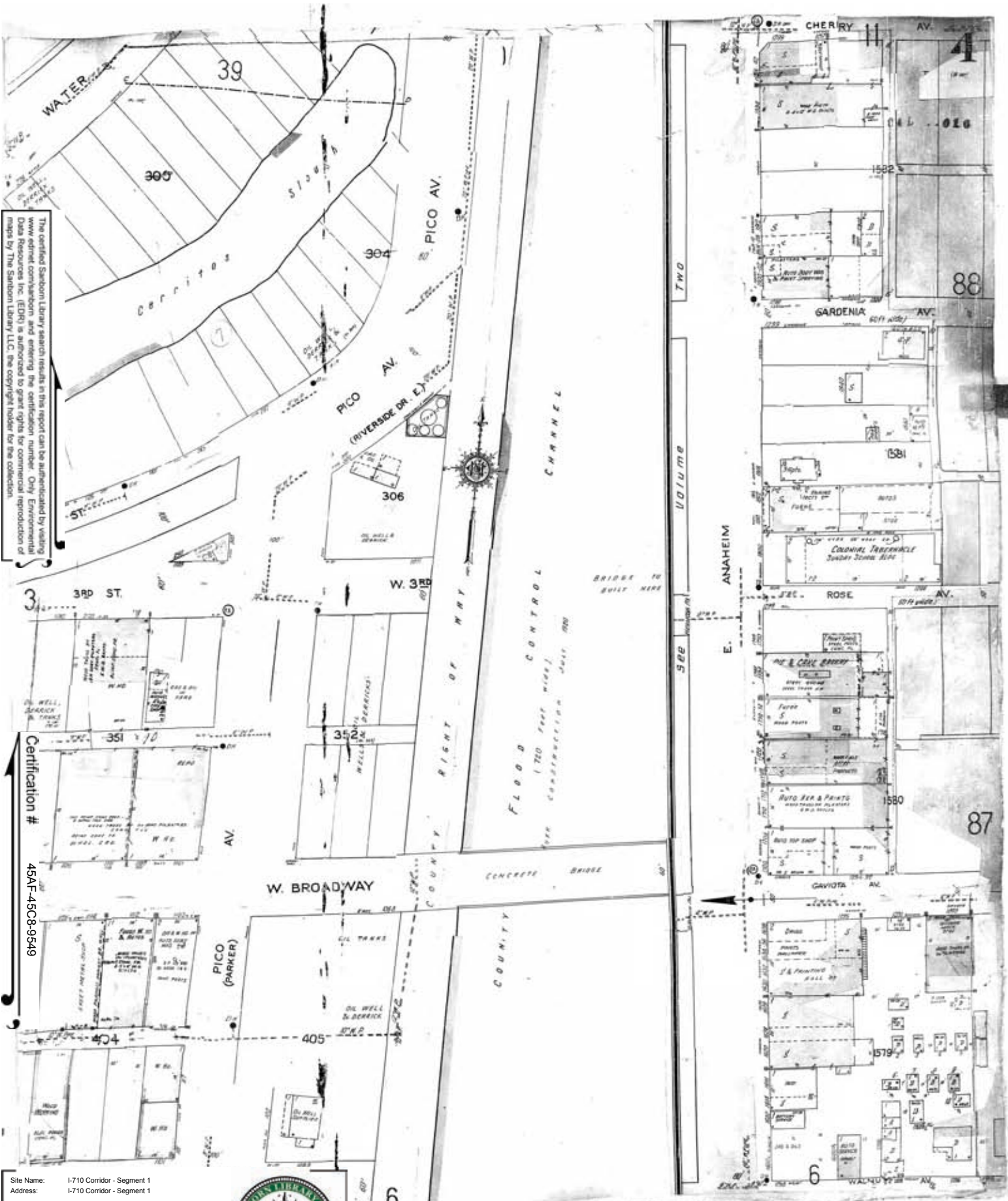
403

484

W. 1ST

5 ST.

Scale of Feet

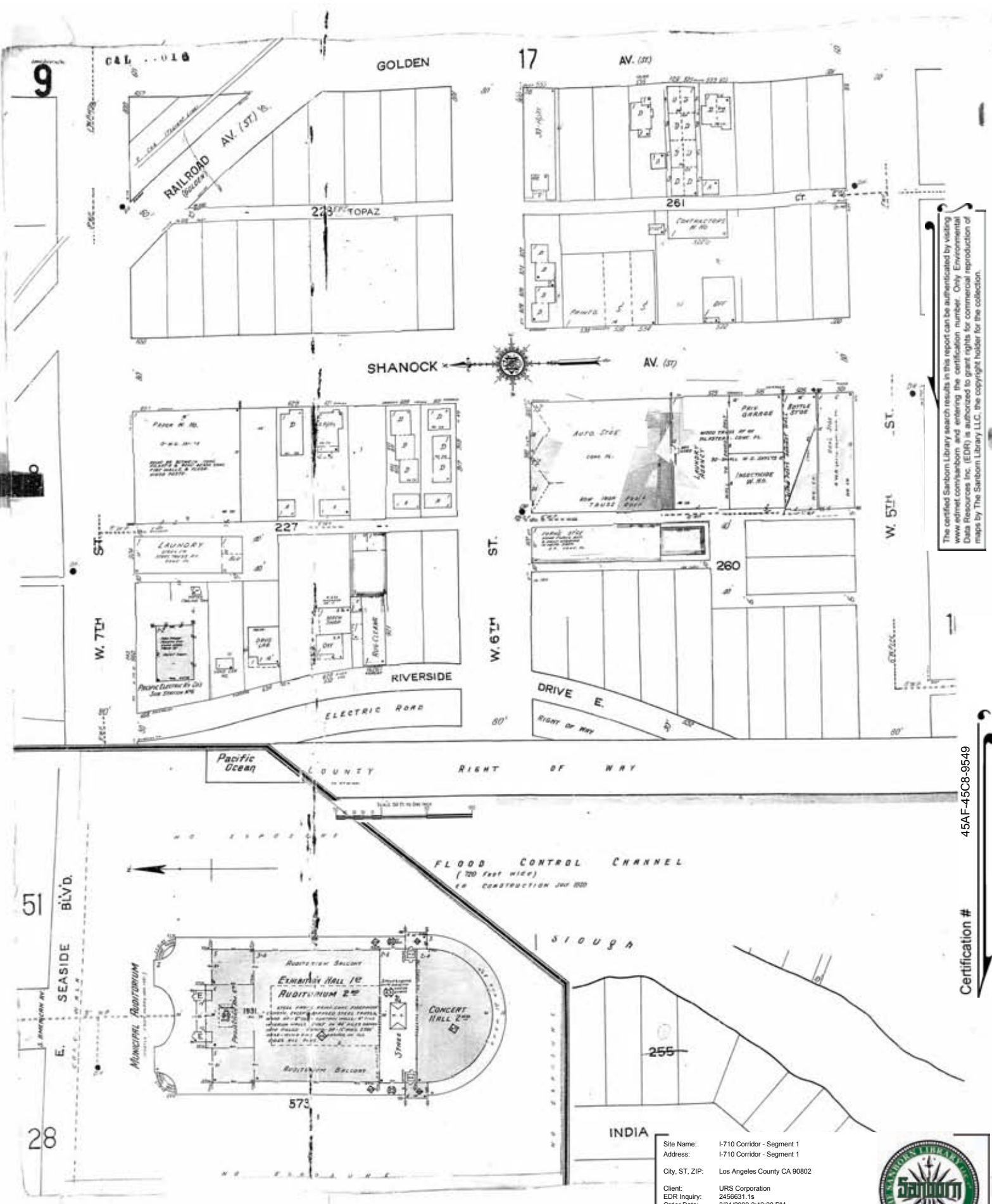


The certified Sanborn Library search results in this report can be authenticated by visiting [www.edrnet.com/sanborn](http://www.edrnet.com/sanborn) and entering the certification number. Only Environmental Data Resources Inc. (EDR) is authorized to grant rights for commercial reproduction of maps by The Sanborn Library LLC, the copyright holder for the collection.

Certification #  
45AF-45C8-9549

Site Name: I-710 Corridor - Segment 1  
 Address: I-710 Corridor - Segment 1  
 City, ST, ZIP: Los Angeles County CA 90802  
 Client: URS Corporation  
 EDR Inquiry: 2456631.1s  
 Order Date: 3/31/2009 2:42:28 PM  
 Certification # 45AF-45C8-9549





The certified Sanborn Library search results in this report can be authenticated by visiting [www.edrnet.com/sanborn](http://www.edrnet.com/sanborn) and entering the certification number. Only Environmental Data Resources Inc. (EDRI) is authorized to grant rights for commercial reproduction of maps by The Sanborn Library LLC, the copyright holder for the collection.

45AF-45C8-9549

Certification #

Site Name: I-710 Corridor - Segment 1  
 Address: I-710 Corridor - Segment 1  
 City, ST, ZIP: Los Angeles County CA 90802  
 Client: URS Corporation  
 EDR Inquiry: 2456631.1s  
 Order Date: 3/31/2009 2:42:28 PM  
 Certification #: 45AF-45C8-9549



Copyright: 1950


The certified Sanborn Library search results in this report can be authenticated by visiting [www.edrnet.com/sanborn](http://www.edrnet.com/sanborn) and entering the certification number. Only Environmental Data Resources Inc. (EDR) is authorized to grant rights for commercial reproduction of maps by The Sanborn Library LLC, the copyright holder for the collection.

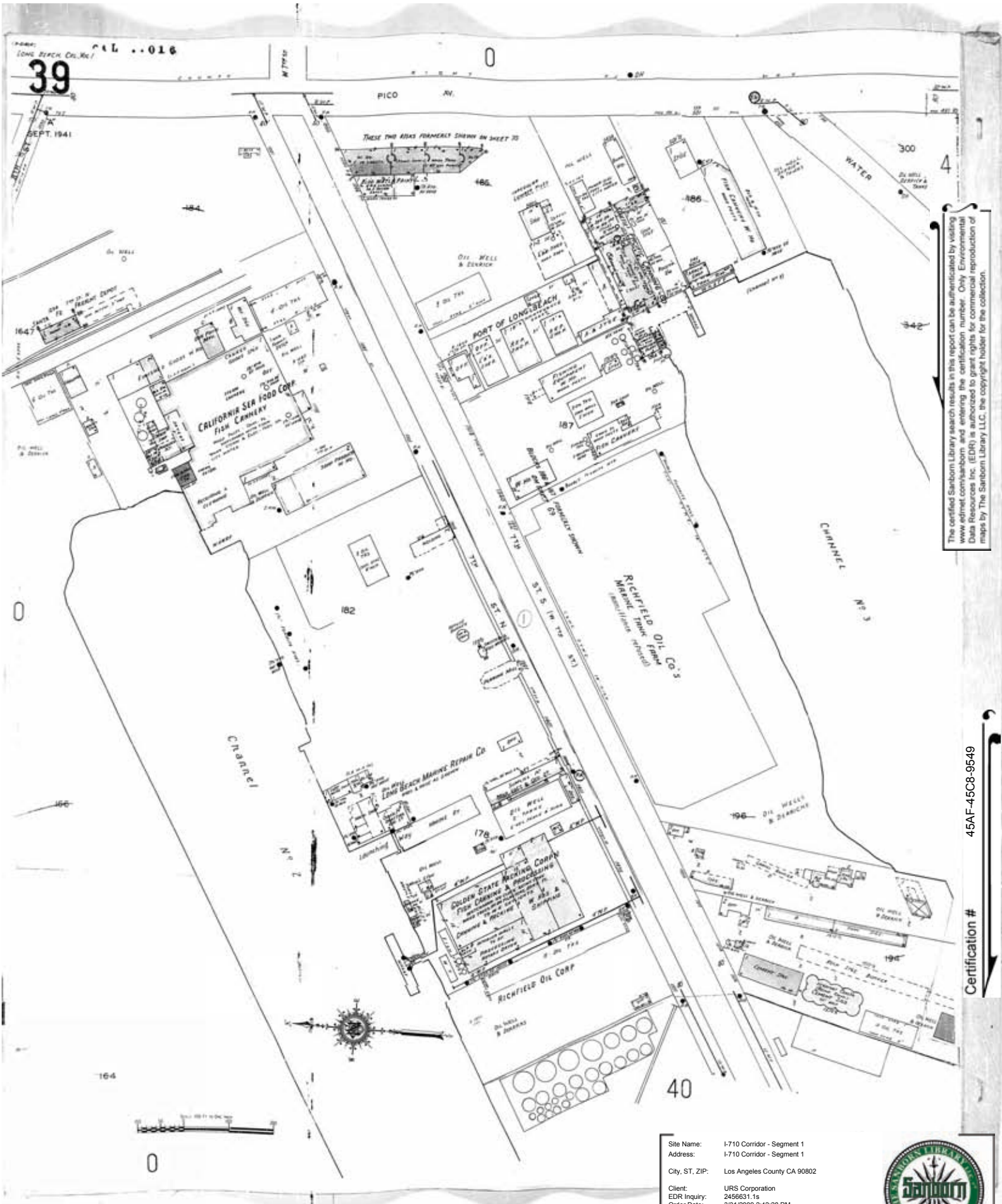
Certification # 45AF-45C8-9549

Site Name: I-710 Corridor - Segment 1  
 Address: I-710 Corridor - Segment 1  
 City, ST, ZIP: Los Angeles County CA 90802  
 Client: URS Corporation  
 EDR Inquiry: 2456631.1s  
 Order Date: 3/31/2009 2:42:28 PM  
 Certification # 45AF-45C8-9549



Copyright: 1950





The certified Sanborn Library search results in this report can be authenticated by visiting [www.edrnet.com/sanborn](http://www.edrnet.com/sanborn) and entering the certification number. Only Environmental Data Resources Inc. (EDRI) is authorized to grant rights for commercial reproduction of maps by The Sanborn Library LLC, the copyright holder for the collection.

45AF-45C8-9549

Certification #

Site Name: I-710 Corridor - Segment 1  
 Address: I-710 Corridor - Segment 1  
 City, ST, ZIP: Los Angeles County CA 90802  
 Client: URS Corporation  
 EDR Inquiry: 2456631.1s  
 Order Date: 3/31/2009 2:42:28 PM  
 Certification # 45AF-45C8-9549

Copyright: 1950



Site Name: I-710 Corridor - Segment 1  
 Address: I-710 Corridor - Segment 1  
 City, ST, ZIP: Los Angeles County CA 90802  
 Client: URS Corporation  
 EDR Inquiry: 2456631.1s  
 Order Date: 3/31/2009 2:42:28 PM  
 Certification #: 45AF-45C8-9549

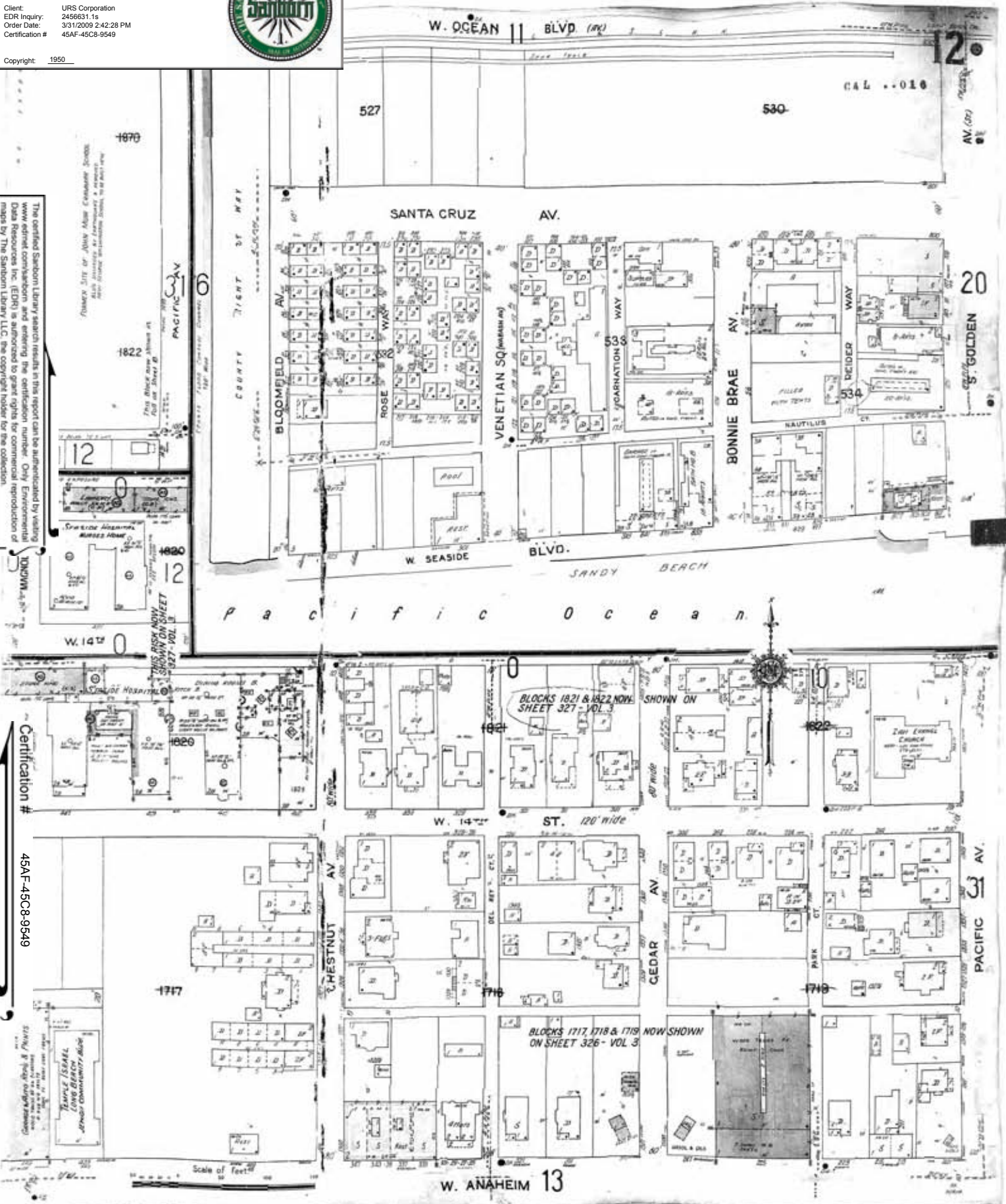


Copyright: 1950

The certified Sanborn Library search results in this report can be authenticated by visiting www.edr.com and entering the certification number. Only Environmental Data Resources Inc. (EDR) is authorized to grant rights for commercial reproduction of maps by The Sanborn Library LLC, the copyright holder for the collection.

Certification #

45AF-45C8-9549





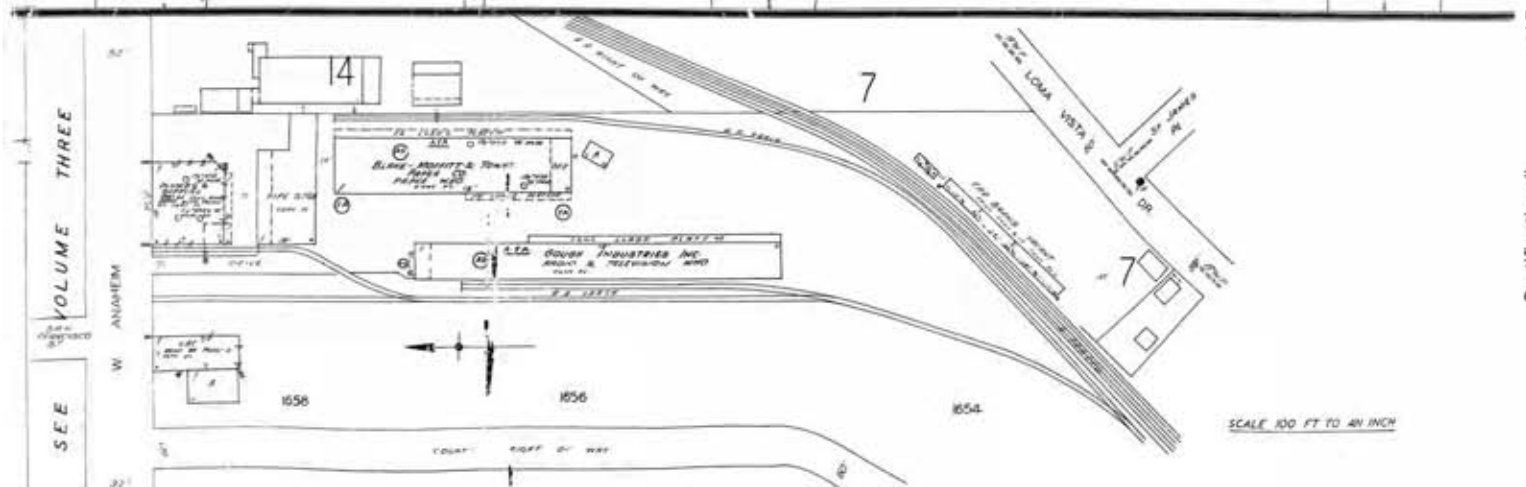
The certified Sanborn Library search results in this report can be authenticated by visiting [www.edrnet.com/sanborn](http://www.edrnet.com/sanborn) and entering the certification number. Only Environmental Data Resources Inc. (EDR) is authorized to grant rights for commercial reproduction of maps by The Sanborn Library LLC, the copyright holder for the collection.

45AF-45C8-9549  
 Certification #

Site Name: I-710 Corridor - Segment 1  
 Address: I-710 Corridor - Segment 1  
 City, ST, ZIP: Los Angeles County CA 90802  
 Client: URS Corporation  
 EDR Inquiry: 2456631.1s  
 Order Date: 3/31/2009 2:42:28 PM  
 Certification # 45AF-45C8-9549



Copyright: 1950



The certified Sanborn Library search results in this report can be authenticated by visiting [www.edrmet.com/sanborn](http://www.edrmet.com/sanborn) and entering the certification number. Only Environmental Data Resources Inc. (EDR) is authorized to grant rights for commercial reproduction of maps by The Sanborn Library LLC, the copyright holder for the collection.

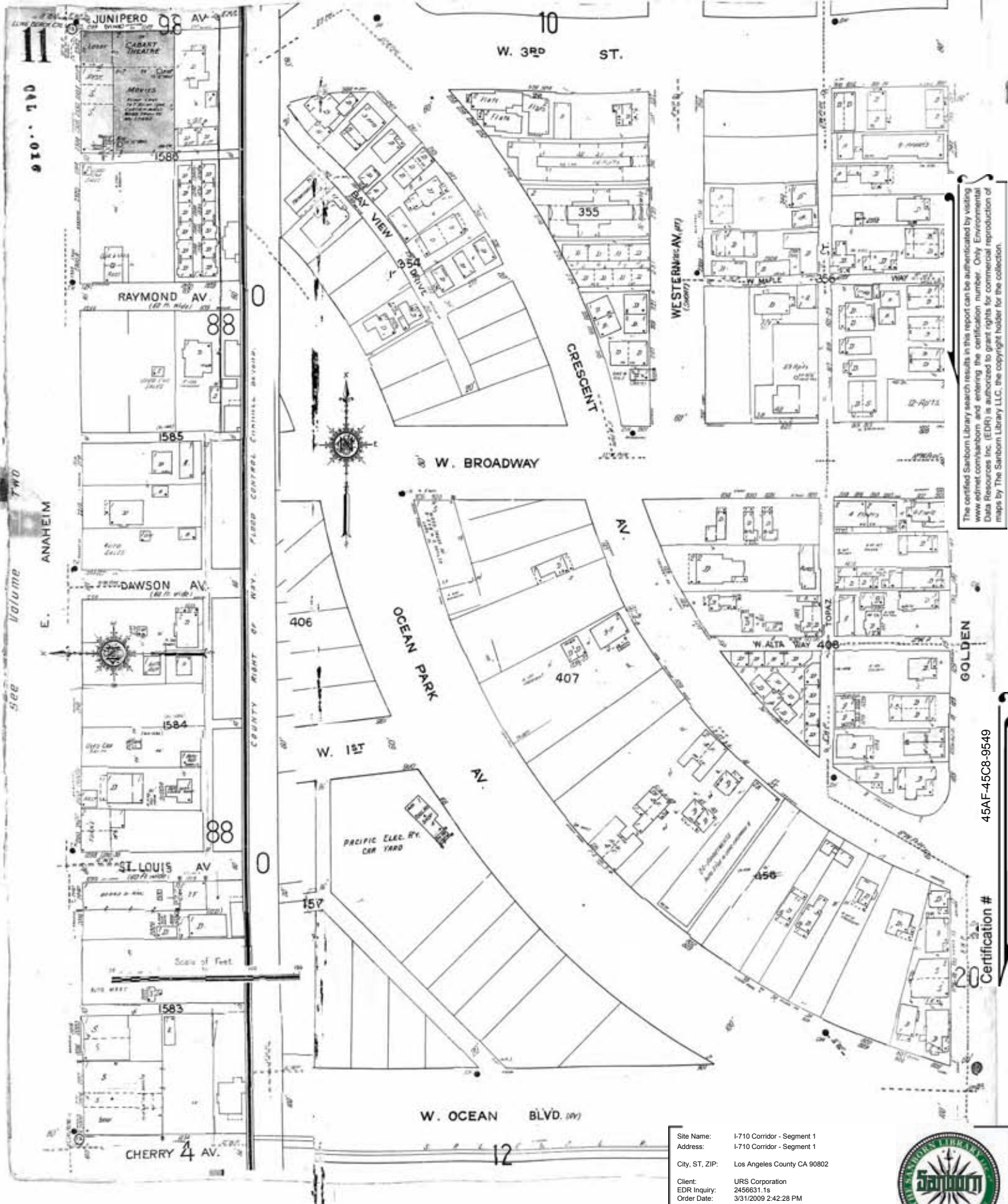
45AF-45C8-9549

Certification #

Site Name: I-710 Corridor - Segment 1  
 Address: I-710 Corridor - Segment 1  
 City, ST, ZIP: Los Angeles County CA 90802  
 Client: URS Corporation  
 EDR Inquiry: 2456631.1s  
 Order Date: 3/31/2009 2:42:28 PM  
 Certification # 45AF-45C8-9549



Copyright: 1950



The certified Sanborn Library search results in this report can be authenticated by visiting [www.edrnet.com/sanborn](http://www.edrnet.com/sanborn) and entering the certification number. Only Environmental Data Resources Inc. (EDR) is authorized to grant rights for commercial reproduction of maps by The Sanborn Library LLC, the copyright holder for the collection.

45AF-45C8-9549

Certification #

Site Name: I-710 Corridor - Segment 1  
 Address: I-710 Corridor - Segment 1  
 City, ST, ZIP: Los Angeles County CA 90802  
 Client: URS Corporation  
 EDR Inquiry: 2456631.1s  
 Order Date: 3/31/2009 2:42:28 PM  
 Certification #: 45AF-45C8-9549

Copyright: 1950



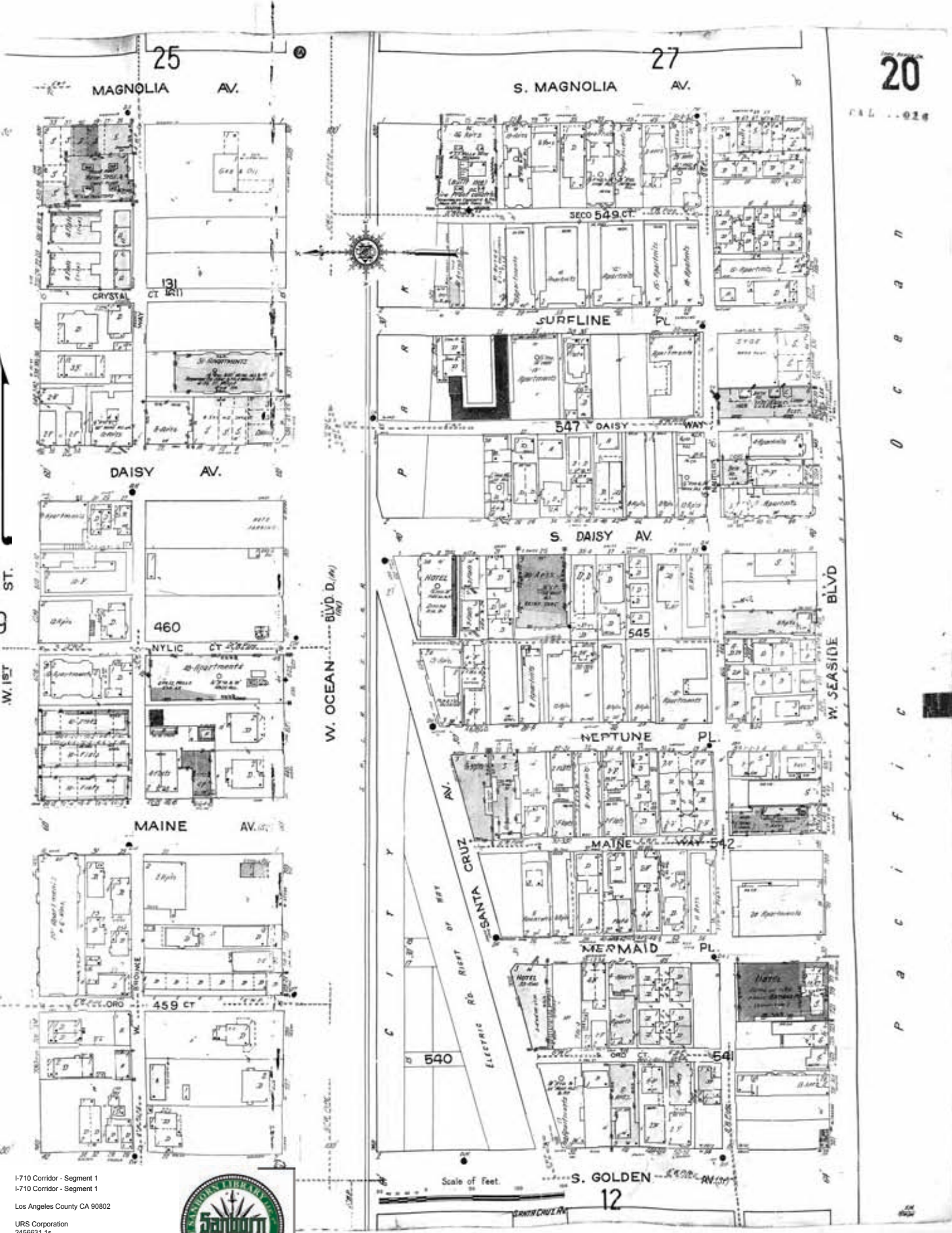
The certified Sanborn Library search results in this report can be authenticated by visiting [www.edr.com](http://www.edr.com) and entering the certification number. Only Environmental Data Resources Inc. (EDR) is authorized to grant rights for commercial reproduction of maps by The Sanborn Library LLC, the copyright holder for the collection.

Certification #  
45AF-45C8-9549

Site Name: I-710 Corridor - Segment 1  
 Address: I-710 Corridor - Segment 1  
 City, ST, ZIP: Los Angeles County CA 90802  
 Client: URS Corporation  
 EDR Inquiry: 2456631.1s  
 Order Date: 3/31/2009 2:42:28 PM  
 Certification #: 45AF-45C8-9549



Copyright: 1950



20  
CAL 02g

U  
E  
a  
c  
0  
c  
i  
f  
i  
c  
e  
d

Scale of Feet.

12

The certified Sanborn Library search results in this report can be authenticated by visiting [www.edrnet.com/sanborn](http://www.edrnet.com/sanborn) and entering the certification number. Only Environmental Data Resources Inc. (EDR) is authorized to grant rights for commercial reproduction of maps by The Sanborn Library LLC, the copyright holder for the collection.



Certification # 45AF-45C8-9549

Site Name: I-710 Corridor - Segment 1  
 Address: I-710 Corridor - Segment 1  
 City, ST, ZIP: Los Angeles County CA 90802  
 Client: URS Corporation  
 EDR Inquiry: 2456631.1s  
 Order Date: 3/31/2009 2:42:28 PM  
 Certification # 45AF-45C8-9549



Site Name: I-710 Corridor - Segment 1  
 Address: I-710 Corridor - Segment 1  
 City, ST, ZIP: Los Angeles County CA 90802  
 Client: URS Corporation  
 EDR Inquiry: 2456631.1s  
 Order Date: 3/31/2009 2:42:28 PM  
 Certification #: 45AF-45C8-9549



Copyright: 1950

19  
 C.L. - 016

25

MAGNOLIA AV.

AV.

ST.  
 W. 3RD

18

DAISY

AV.

ST. (W. 2ND)

ST.  
 W. 1ST

20

MAINE

AV. (ST)

GOLDEN

AV. (ST)

Scale of Feet.

CRESCENT AV.

The certified Sanborn Library search results in this report can be authenticated by visiting [www.edrnet.com/sanborn](http://www.edrnet.com/sanborn) and entering the certification number. Only Environmental Data Resources Inc. (EDR) is authorized to grant rights for commercial reproduction of maps by The Sanborn Library LLC, the copyright holder for the collection.

45AF-45C8-9549

Certification #

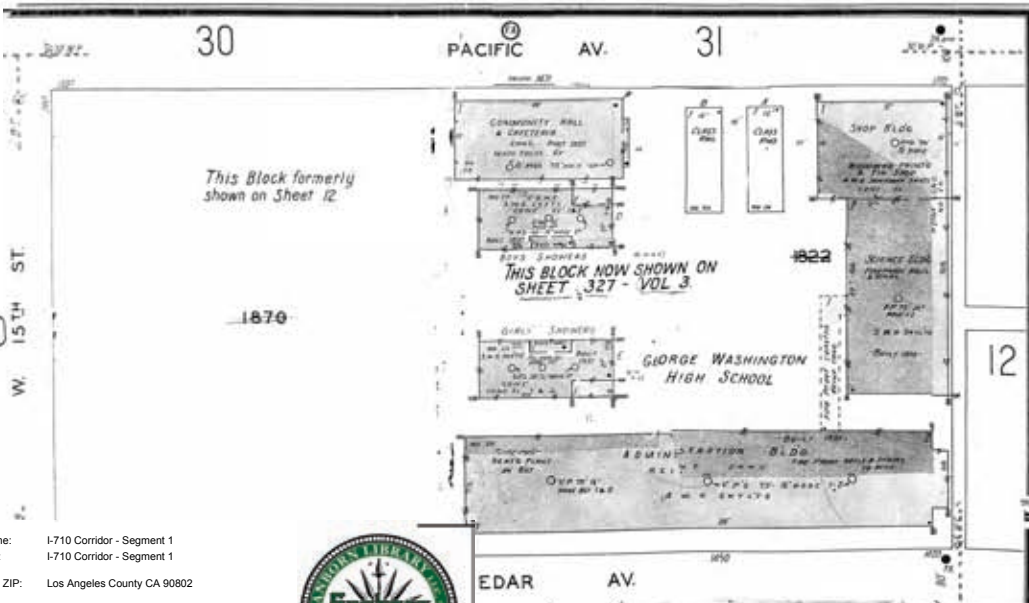
The certified Sanborn Library search results in this report can be authenticated by visiting [www.edrnet.com/sanborn](http://www.edrnet.com/sanborn) and entering the certification number. Only Environmental Data Resources Inc. (EDR) is authorized to grant rights for commercial reproduction of maps by The Sanborn Library LLC, the copyright holder for the collection.

Certification #  
45AF-45C8-9549

Site Name: I-710 Corridor - Segment 1  
 Address: I-710 Corridor - Segment 1  
 City, ST, ZIP: Los Angeles County CA 90802  
 Client: URS Corporation  
 EDR Inquiry: 2456631.1s  
 Order Date: 3/31/2009 2:42:28 PM  
 Certification #: 45AF-45C8-9549

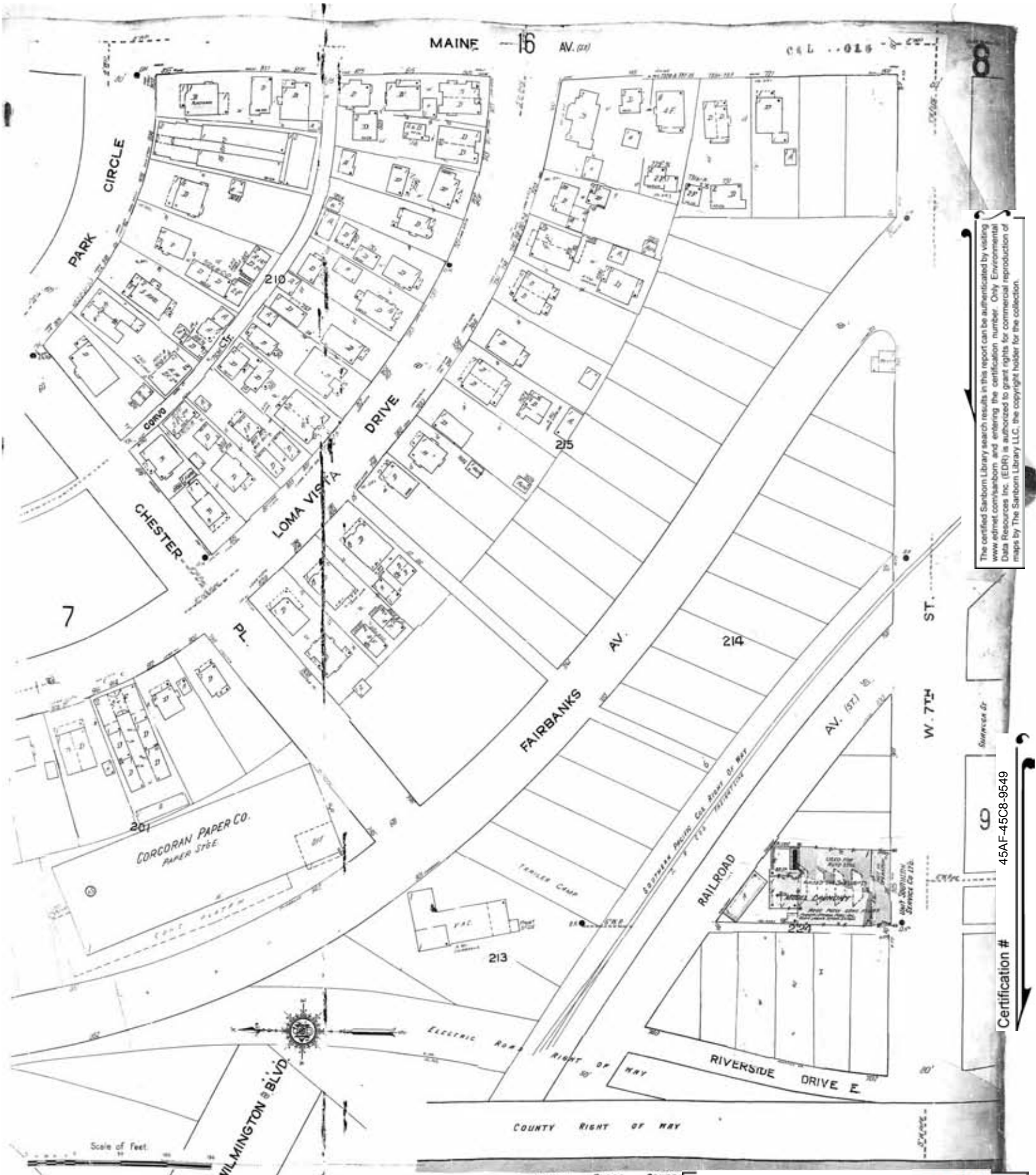


Copyright: 1950



Scale of Feet.

County Flood Control Channel - 120 ft wide



The certified Sanborn Library search results in this report can be authenticated by visiting [www.edrnet.com/sanborn](http://www.edrnet.com/sanborn) and entering the certification number. Only Environmental Data Resources Inc. (EDR) is authorized to grant rights for commercial reproduction of maps by The Sanborn Library LLC, the copyright holder for the collection.

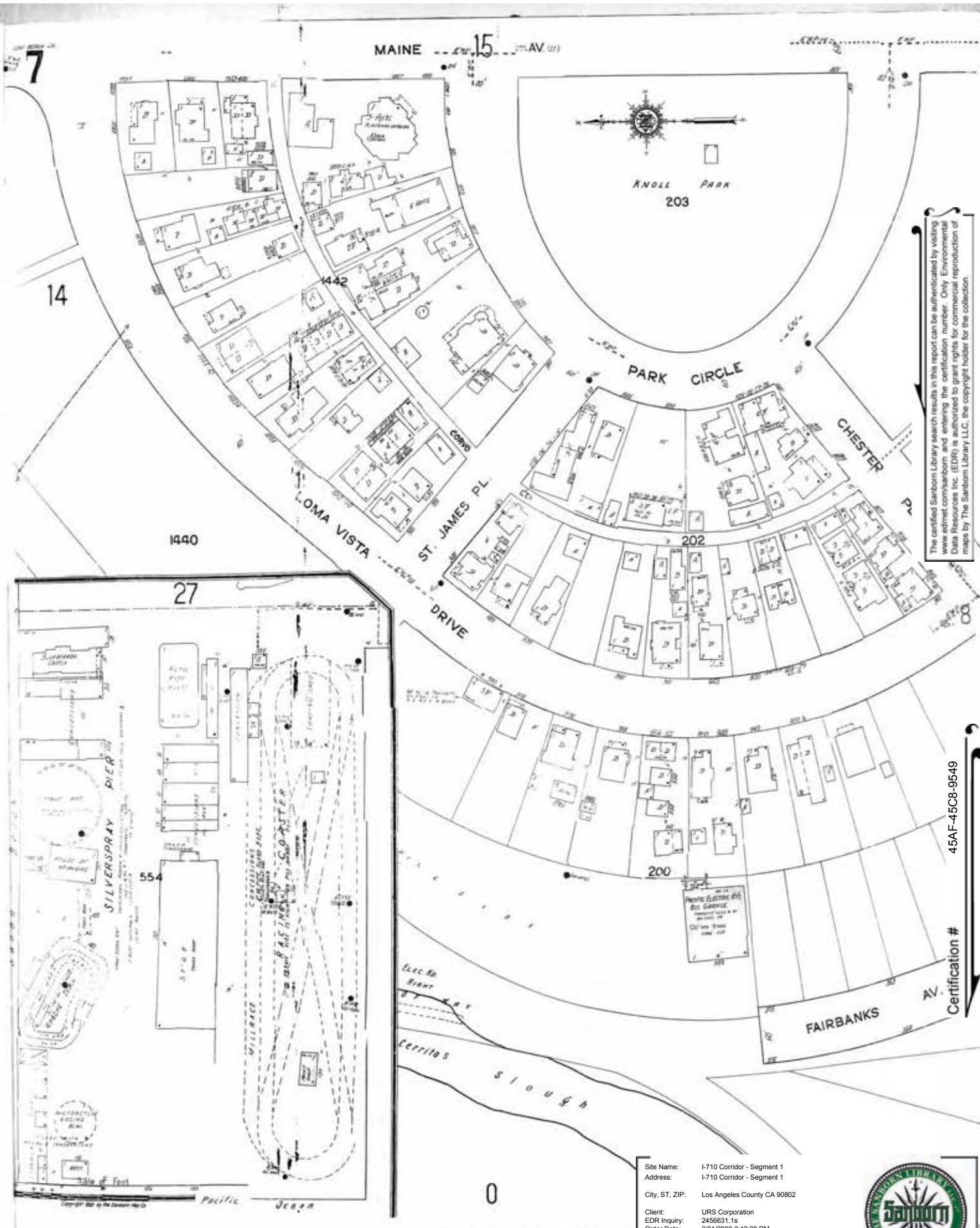
45AF-45C8-9549

Certification #

Site Name: I-710 Corridor - Segment 1  
 Address: I-710 Corridor - Segment 1  
 City, ST, ZIP: Los Angeles County CA 90802  
 Client: URS Corporation  
 EDR Inquiry: 2456631.1s  
 Order Date: 3/31/2009 2:42:28 PM  
 Certification # 45AF-45C8-9549



Copyright: 1950



The certified Sanborn Library search results in this report can be authenticated by visiting [www.edrnet.com/sanborn](http://www.edrnet.com/sanborn) and entering the certification number. Only Environmental Data Resources Inc. (EDR) is authorized to grant rights for commercial reproduction of maps by The Sanborn Library LLC, the copyright holder for the collection.

45AF-45C8-9549

Certification #

Site Name: I-710 Corridor - Segment 1  
 Address: I-710 Corridor - Segment 1  
 City, ST, ZIP: Los Angeles County CA 90802  
 Client: URS Corporation  
 EDR Inquiry: 2456631.1s  
 Order Date: 3/31/2009 2:42:28 PM  
 Certification # 45AF-45C8-9549

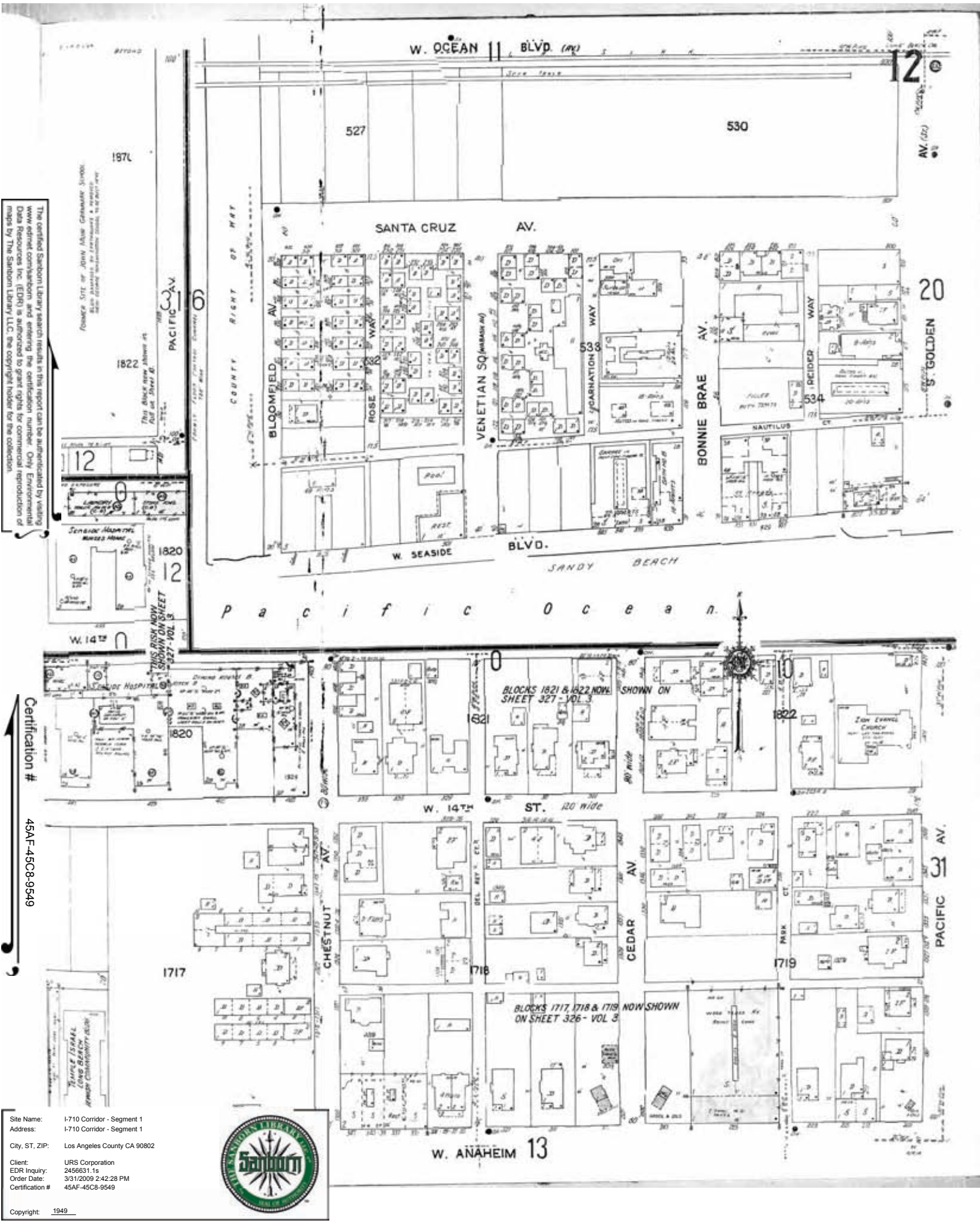


Copyright: 1949

The certified Sanborn Library search results in this report can be authenticated by visiting [www.edrnet.com/sanborn](http://www.edrnet.com/sanborn) and entering the certification number. Only Environmental Data Resources Inc. (EDR) is authorized to grant rights for commercial reproduction of maps by The Sanborn Library LLC, the copyright holder for the collection.

Certification #  
45AF-45C8-9549

Site Name: I-710 Corridor - Segment 1  
 Address: I-710 Corridor - Segment 1  
 City, ST, ZIP: Los Angeles County CA 90802  
 Client: URS Corporation  
 EDR Inquiry: 2456631.1s  
 Order Date: 3/31/2009 2:42:28 PM  
 Certification # 45AF-45C8-9549



The certified Sanborn Library search results in this report can be authenticated by visiting [www.edrnet.com/sanborn](http://www.edrnet.com/sanborn) and entering the certification number. Only Environmental Data Resources Inc. (EDR) is authorized to grant rights for commercial reproduction of maps by The Sanborn Library LLC, the copyright holder for the collection.

Certification #  
45AF-45C8-9549

Site Name: I-710 Corridor - Segment 1  
 Address: I-710 Corridor - Segment 1  
 City, ST, ZIP: Los Angeles County CA 90802  
 Client: URS Corporation  
 EDR Inquiry: 2456631.1s  
 Order Date: 3/31/2009 2:42:28 PM  
 Certification #: 45AF-45C8-9549



Copyright: 1949



18

19

24

10

Scale of Feet  
Copyright 1949 by The Sanborn Map Co.

SCALE 100 FT. TO AN INCH



The certified Sanborn Library search results in this report can be authenticated by visiting [www.edrnet.com/sanborn](http://www.edrnet.com/sanborn) and entering the certification number. Only Environmental Data Resources Inc. (EDR) is authorized to grant rights for commercial reproduction of maps by The Sanborn Library LLC, the copyright holder for the collection.

Certification # 45AF-45C8-9549


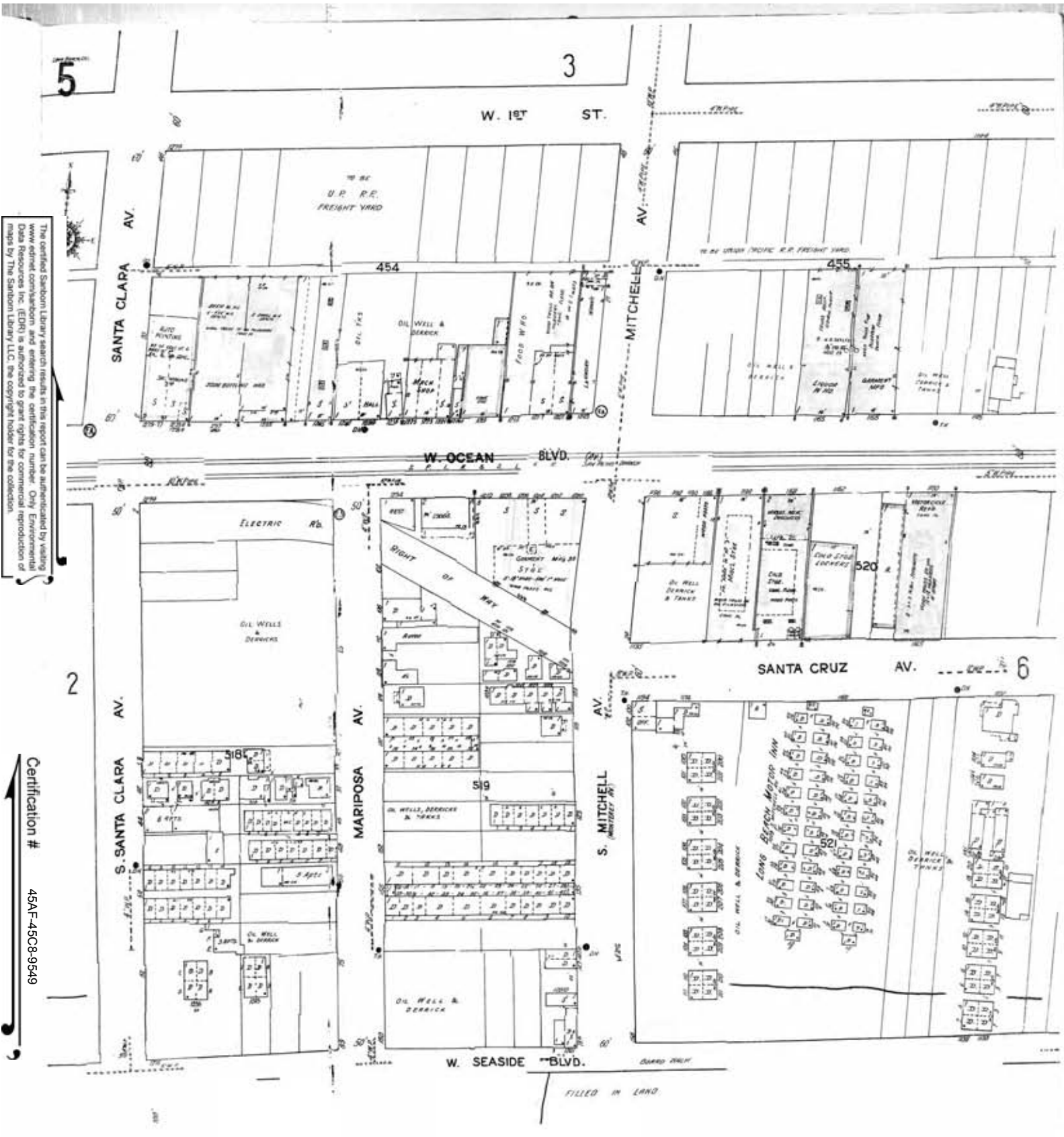
Site Name: I-710 Corridor - Segment 1  
 Address: I-710 Corridor - Segment 1  
 City, ST, ZIP: Los Angeles County CA 90802  
 Client: URS Corporation  
 EDR Inquiry: 2456631.1s  
 Order Date: 3/31/2009 2:42:28 PM  
 Certification # 45AF-45C8-9549



The certified Sanborn Library search results in this report can be authorized by visiting [www.edrnet.com/sanborn](http://www.edrnet.com/sanborn) and entering the certification number. Only Environmental Data Resources Inc. (EDR) is authorized to grant rights for commercial reproduction of maps by The Sanborn Library LLC, the copyright holder for the collection.

Certification # 45AF-45C8-9549

Site Name: I-710 Corridor - Segment 1  
 Address: I-710 Corridor - Segment 1  
 City, ST, ZIP: Los Angeles County CA 90802  
 Client: URS Corporation  
 EDR Inquiry: 2456631.1s  
 Order Date: 3/31/2009 2:42:28 PM  
 Certification # 45AF-45C8-9549



SCALE 100 FT. TO AN INCH  
- ENTIRE SHEET -

326  
(16-12-VOL)

OCT 1940

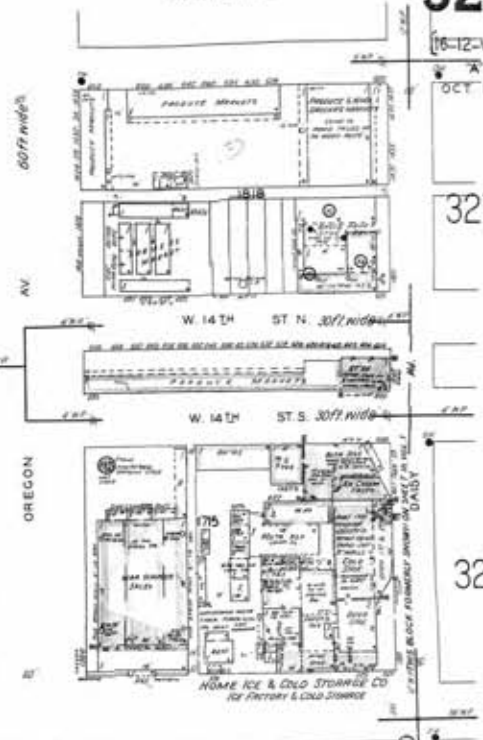
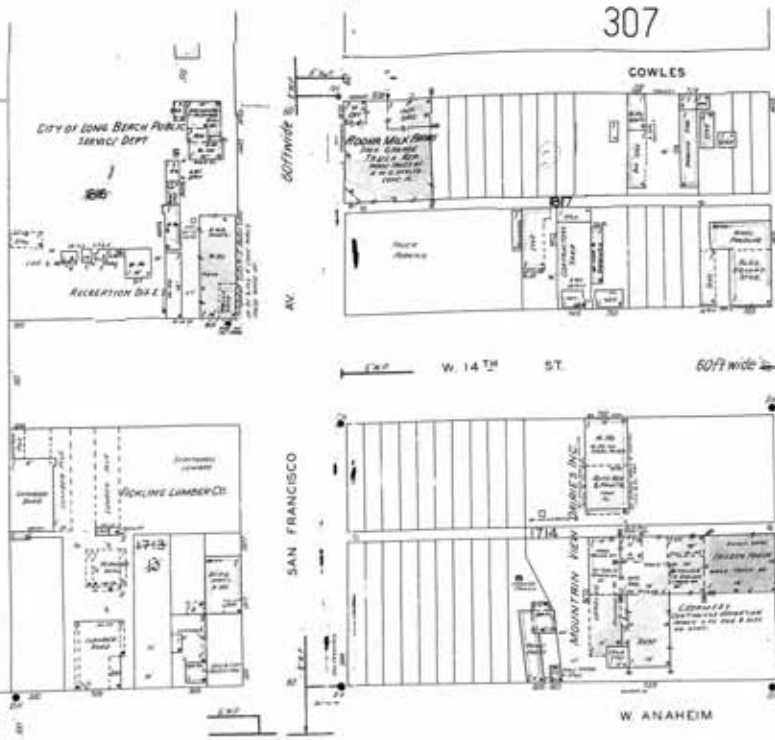
327

326

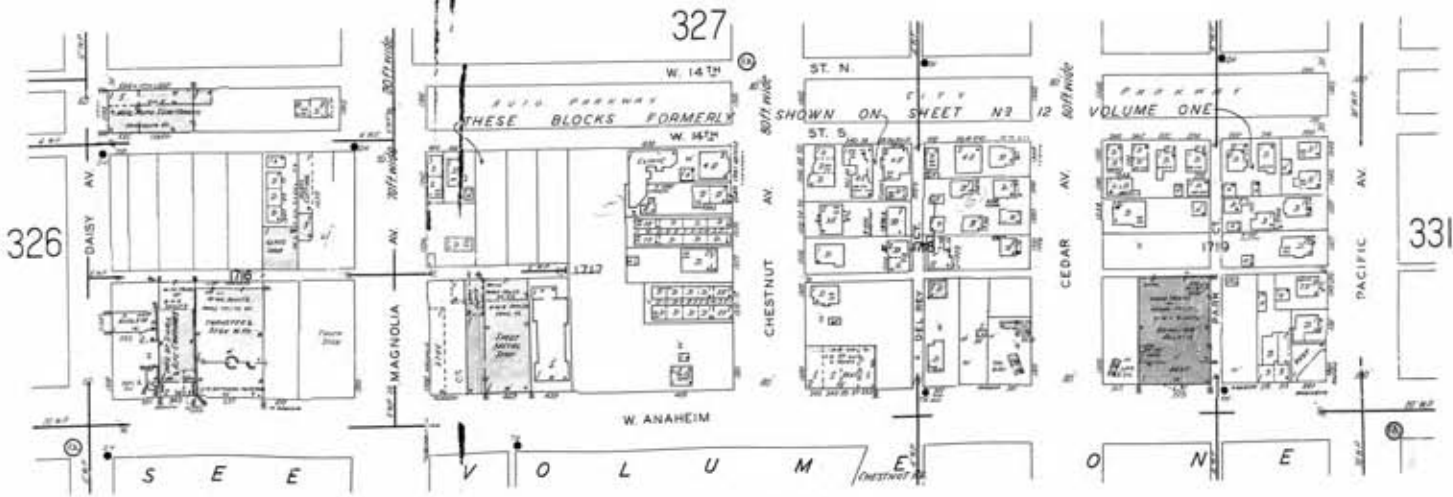
S E E V O L U M E O N E



The certified Sanborn Library search results in this report can be authenticated by visiting www.edrnet.com/sanborn and entering the certification number. Only Environmental Data Resources Inc. (EDR) is authorized to grant rights for commercial reproduction of maps by The Sanborn Library LLC, the copyright holder for the collection.



Certification # 45AF-45C8-9549



Site Name: I-710 Corridor - Segment 1  
Address: I-710 Corridor - Segment 1  
City, ST, ZIP: Los Angeles County CA 90802  
Client: URS Corporation  
EDR Inquiry: 2456631.1s  
Order Date: 3/31/2009 2:42:28 PM  
Certification #: 45AF-45C8-9549



The certified Sanborn Library search results in this report can be authenticated by visiting [www.edrnet.com/sanborn](http://www.edrnet.com/sanborn) and entering the certification number. Only Environmental Data Resources Inc. (EDR) is authorized to grant rights for commercial reproduction of maps by The Sanborn Library LLC, the copyright holder for the collection.

Certification # 45AF-45C8-9549

Site Name: I-710 Corridor - Segment 1  
 Address: I-710 Corridor - Segment 1  
 City, ST, ZIP: Los Angeles County CA 90802  
 Client: URS Corporation  
 EDR Inquiry: 2456631.1s  
 Order Date: 3/31/2009 2:42:28 PM  
 Certification # 45AF-45C8-9549



Copyright: 1949



THESE BLOCKS NOW SHOWN ON SHEET 329 VOL 3

Scale of feet  
 Copyright 1949 by The Sanborn Map Co

SCALE 100 FT. TO AN INCH  
CAL. 018

LOWE BROS. CO. JUL. 3  
**304**  
"A"  
OCT. 1942

The certified Sanborn Library search results in this report can be authenticated by visiting [www.edrnet.com/sanborn](http://www.edrnet.com/sanborn) and entering the certification number. Only Environmental Data Resources Inc. (EDR) is authorized to grant rights for commercial reproduction of maps by The Sanborn Library LLC, the copyright holder for the collection.



Certification # 45AF-45C8-9549

Site Name: I-710 Corridor - Segment 1  
Address: I-710 Corridor - Segment 1  
City, ST, ZIP: Los Angeles County CA 90802  
Client: URS Corporation  
EDR Inquiry: 2456631.1s  
Order Date: 3/31/2009 2:42:28 PM  
Certification #: 45AF-45C8-9549



Copyright: 1949

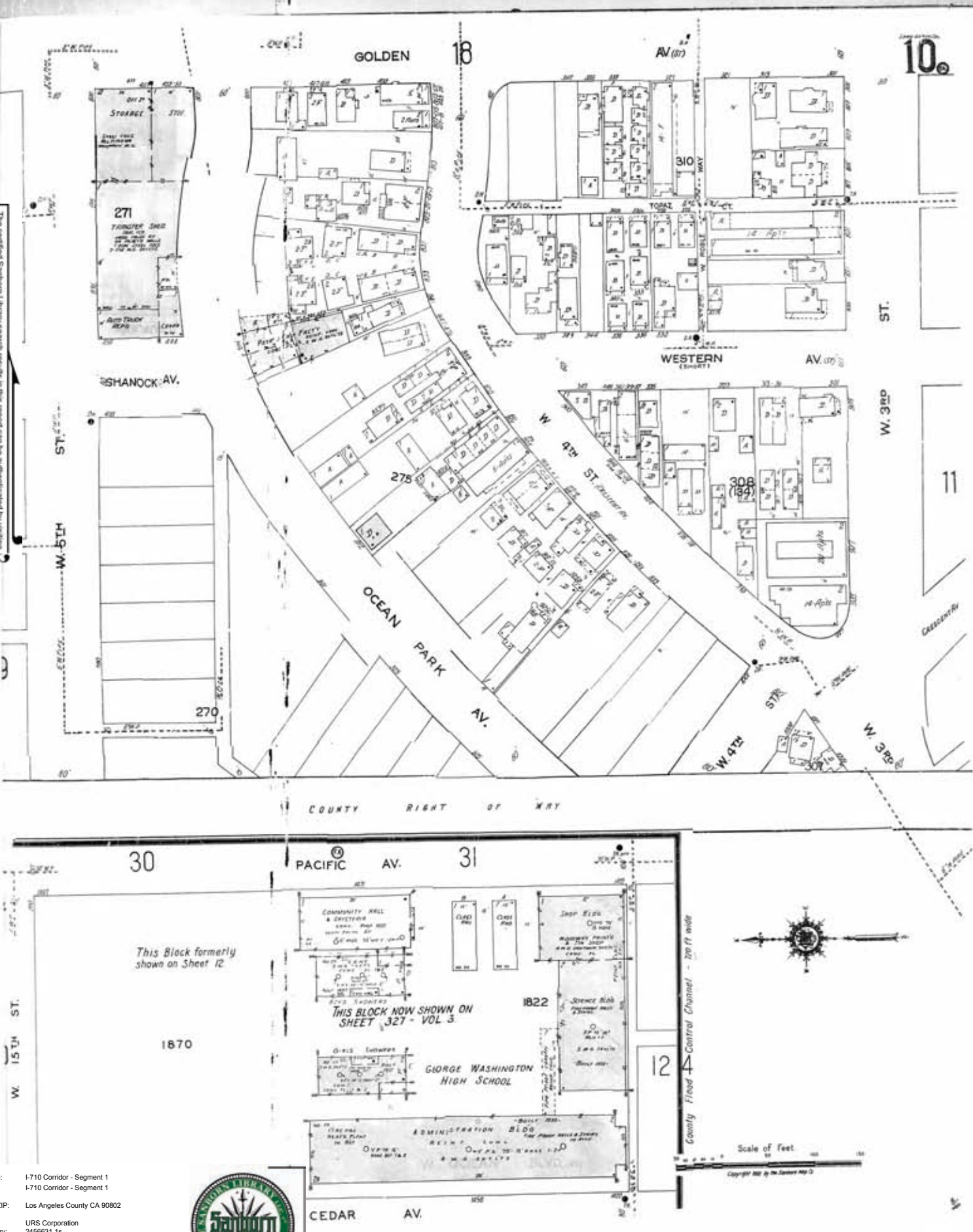
The certified Sanborn Library search results in this report can be authenticated by visiting [www.edrnet.com/sanborn](http://www.edrnet.com/sanborn) and entering the certification number. Only Environmental Data Resources Inc. (EDR) is authorized to grant rights for commercial reproduction of maps by The Sanborn Library LLC, the copyright holder for the collection.

Certification #  
45AF-45C8-9549

Site Name: I-710 Corridor - Segment 1  
 Address: I-710 Corridor - Segment 1  
 City, ST, ZIP: Los Angeles County CA 90802  
 Client: URS Corporation  
 EDR Inquiry: 2456631.1s  
 Order Date: 3/31/2009 2:42:28 PM  
 Certification # 45AF-45C8-9549



Copyright: 1949



30

PACIFIC AV. 31

This Block formerly shown on Sheet 12

THIS BLOCK NOW SHOWN ON SHEET 327 - VOL 3

GEORGE WASHINGTON HIGH SCHOOL

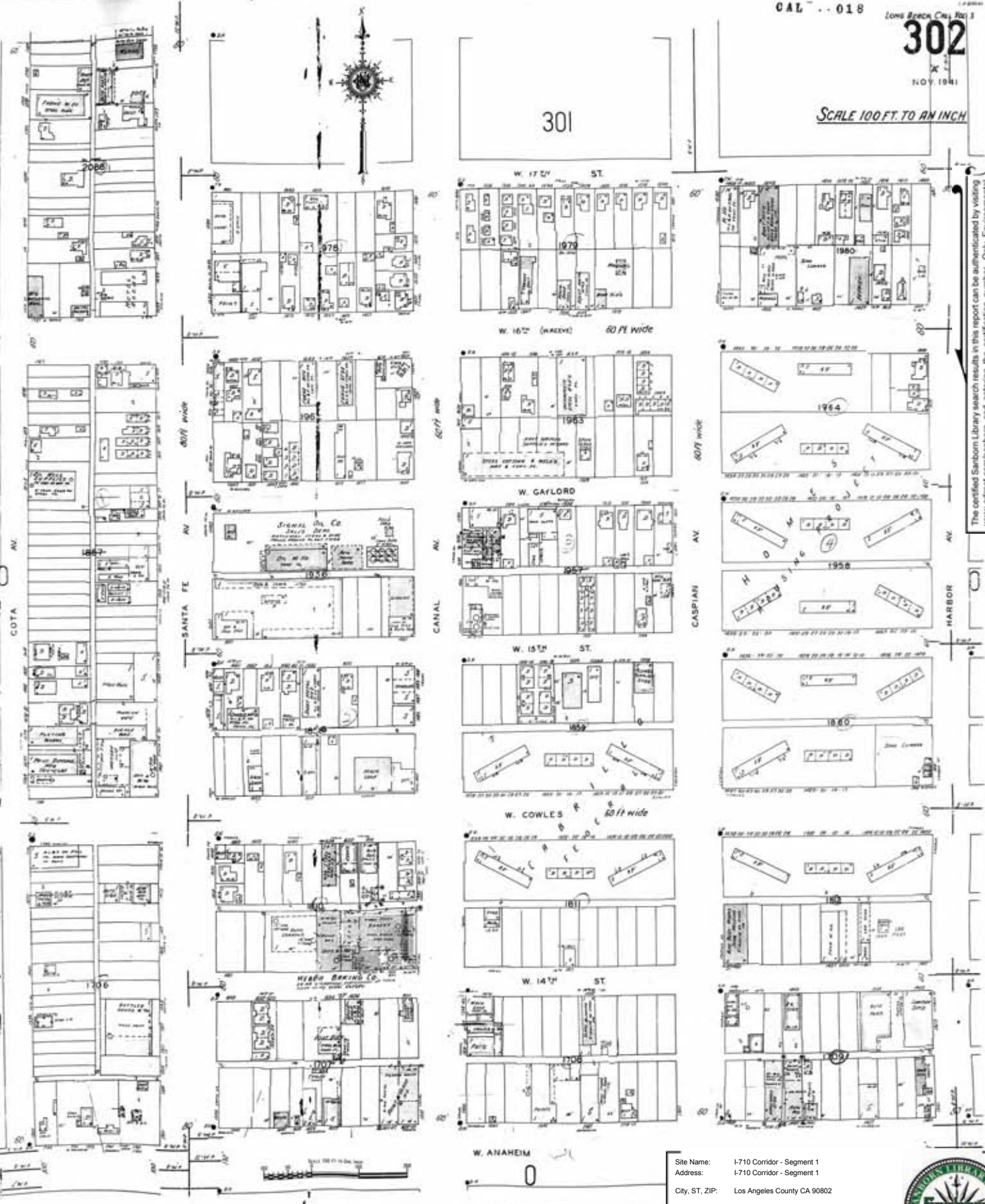
1822

124

County Flood Control Channel - 200 ft wide

Scale of Feet  
Copyright 1949 by The Sanborn Map Co.

CEDAR AV.



The certified Sanborn Library search results in this report can be authenticated by visiting [www.edrnet.com/sanborn](http://www.edrnet.com/sanborn) and entering the certification number. Only Environmental Data Resources Inc. (EDR) is authorized to grant rights for commercial reproduction of maps by The Sanborn Library LLC, the copyright holder for the collection.

45AF-45C8-9549

Certification #

Site Name: I-710 Corridor - Segment 1  
 Address: I-710 Corridor - Segment 1  
 City, ST, ZIP: Los Angeles County CA 90802  
 Client: URS Corporation  
 EDR Inquiry: 2456631.1s  
 Order Date: 3/31/2009 2:42:28 PM  
 Certification # 45AF-45C8-9549

Copyright: 1949



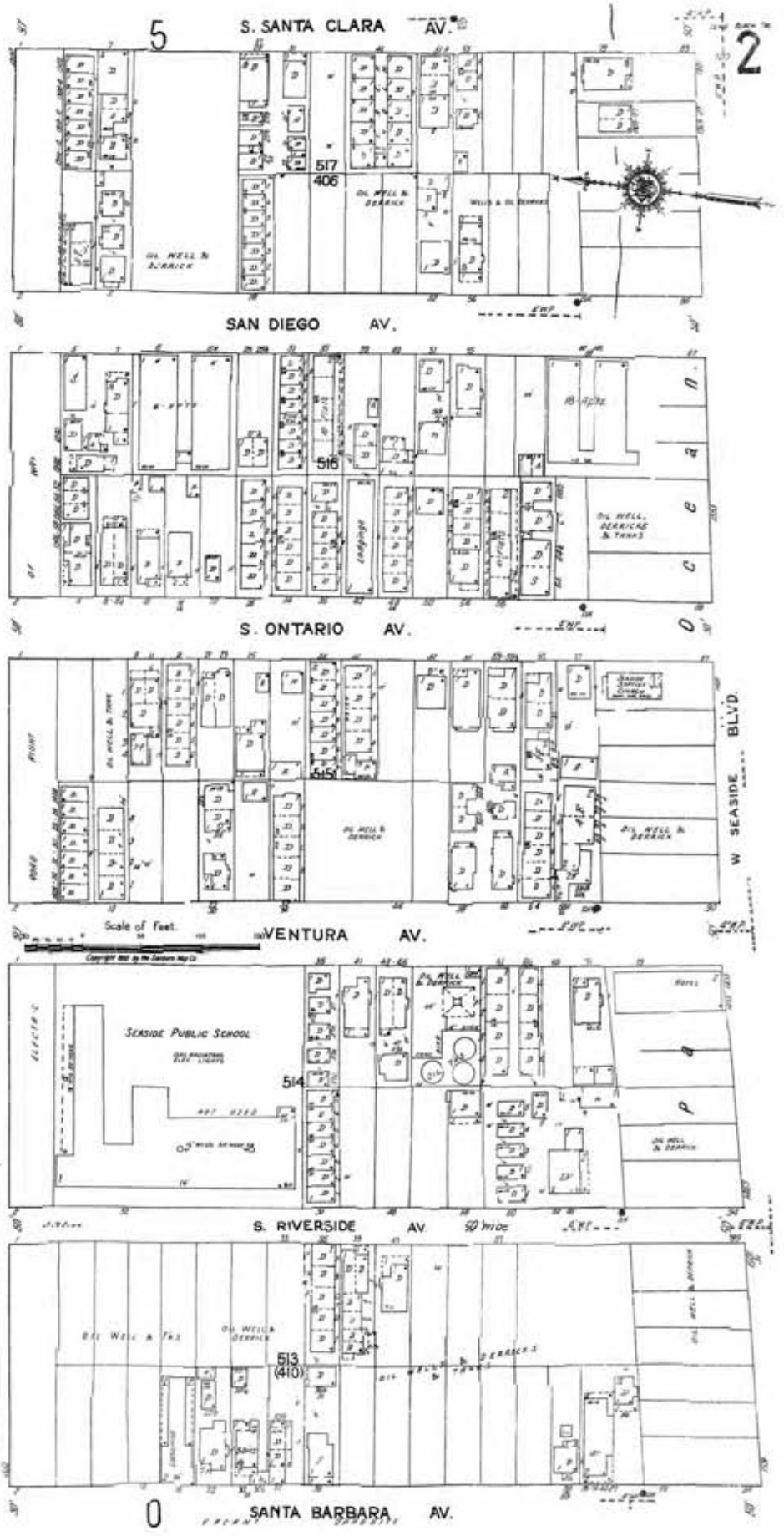
The certified Sanborn Library search results in this report can be authenticated by visiting [www.edrnet.com/sanborn](http://www.edrnet.com/sanborn) and entering the certification number. Only Environmental Data Resources Inc. (EDR) is authorized to grant rights for commercial reproduction of maps by The Sanborn Library LLC, the copyright holder for the collection.

Certification # 45AF-45C8-9549

Site Name: I-710 Corridor - Segment 1  
 Address: I-710 Corridor - Segment 1  
 City, ST, ZIP: Los Angeles County CA 90802  
 Client: URS Corporation  
 EDR Inquiry: 2456631.1s  
 Order Date: 3/31/2009 2:42:28 PM  
 Certification # 45AF-45C8-9549



Copyright: 1949



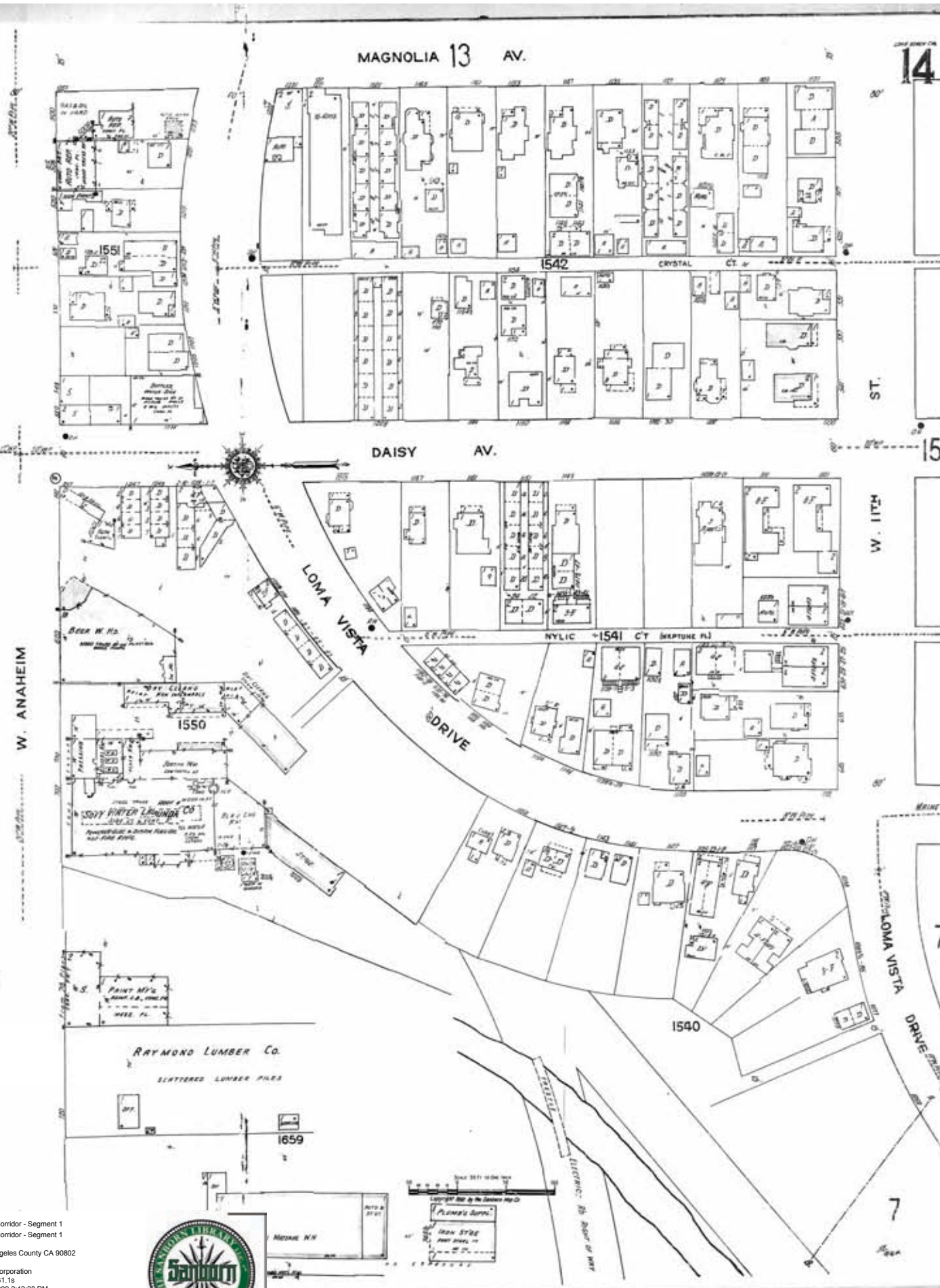
The certified Sanborn Library search results in this report can be authenticated by visiting [www.edrnet.com/sanborn](http://www.edrnet.com/sanborn) and entering the certification number. Only Environmental Data Resources Inc. (EDR) is authorized to grant rights for commercial reproduction of maps by The Sanborn Library LLC, the copyright holder for the collection.

Certification # 45AF-45C8-9549

Site Name: I-710 Corridor - Segment 1  
 Address: I-710 Corridor - Segment 1  
 City, ST, ZIP: Los Angeles County CA 90802  
 Client: URS Corporation  
 EDR Inquiry: 2456631.1s  
 Order Date: 3/31/2009 2:42:28 PM  
 Certification # 45AF-45C8-9549



Copyright: 1949



14

15

7

7

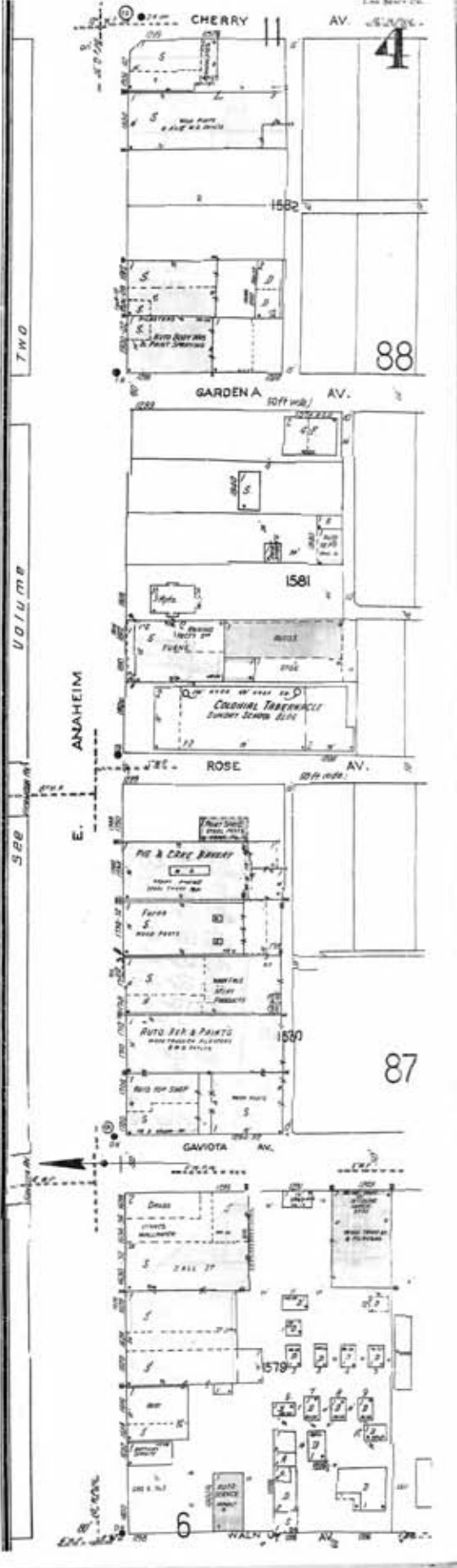
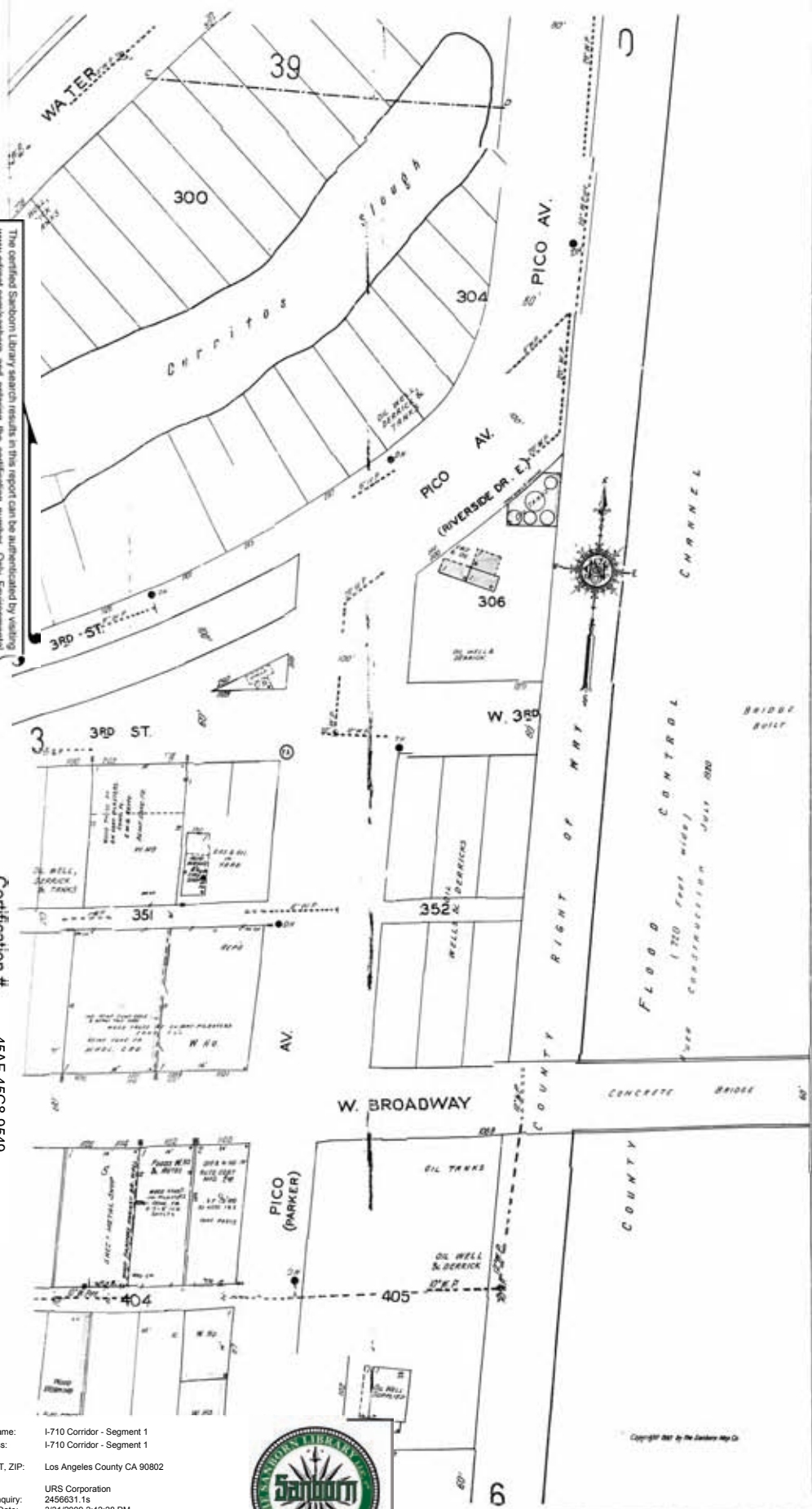
The certified Sanborn Library search results in this report can be authenticated by visiting [www.edrnet.com/sanborn](http://www.edrnet.com/sanborn) and entering the certification number. Only Environmental Data Resources Inc. (EDR) is authorized to grant rights for commercial reproduction of maps by The Sanborn Library LLC, the copyright holder for the collection.

Certification # 45AF-45C8-9549

Site Name: I-710 Corridor - Segment 1  
 Address: I-710 Corridor - Segment 1  
 City, ST, ZIP: Los Angeles County CA 90802  
 Client: URS Corporation  
 EDR Inquiry: 2456631.1s  
 Order Date: 3/31/2009 2:42:28 PM  
 Certification # 45AF-45C8-9549



Copyright: 1949




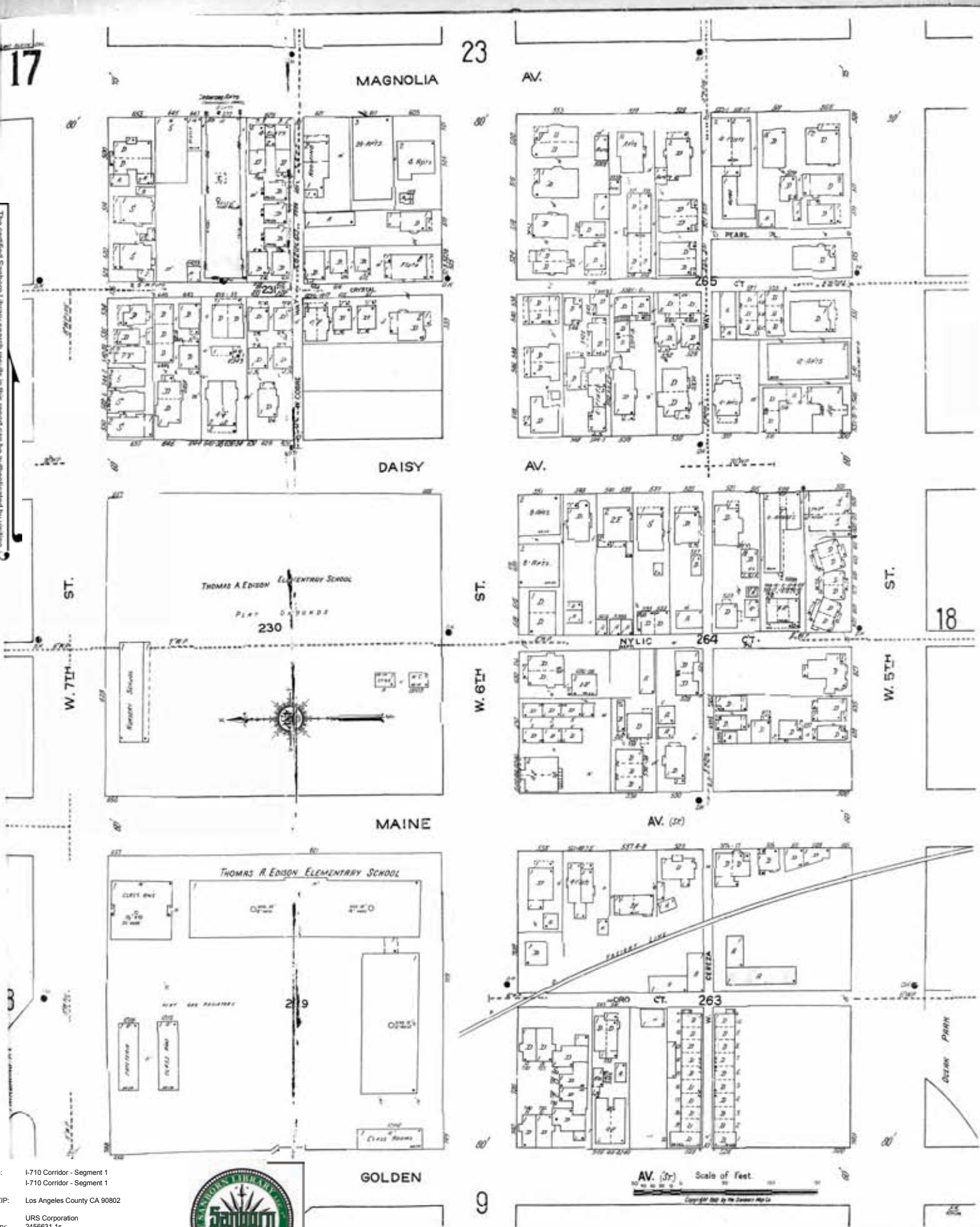
The certified Sanborn Library search results in this report can be authenticated by visiting [www.edrnet.com/sanborn](http://www.edrnet.com/sanborn) and entering the certification number. Only Environmental Data Resources Inc. (EDR) is authorized to grant rights for commercial reproduction of maps by The Sanborn Library LLC, the copyright holder for the collection.

Certification #  
45AF-45C8-9549

Site Name: I-710 Corridor - Segment 1  
 Address: I-710 Corridor - Segment 1  
 City, ST, ZIP: Los Angeles County CA 90802  
 Client: URS Corporation  
 EDR Inquiry: 2456631.1s  
 Order Date: 3/31/2009 2:42:28 PM  
 Certification # 45AF-45C8-9549

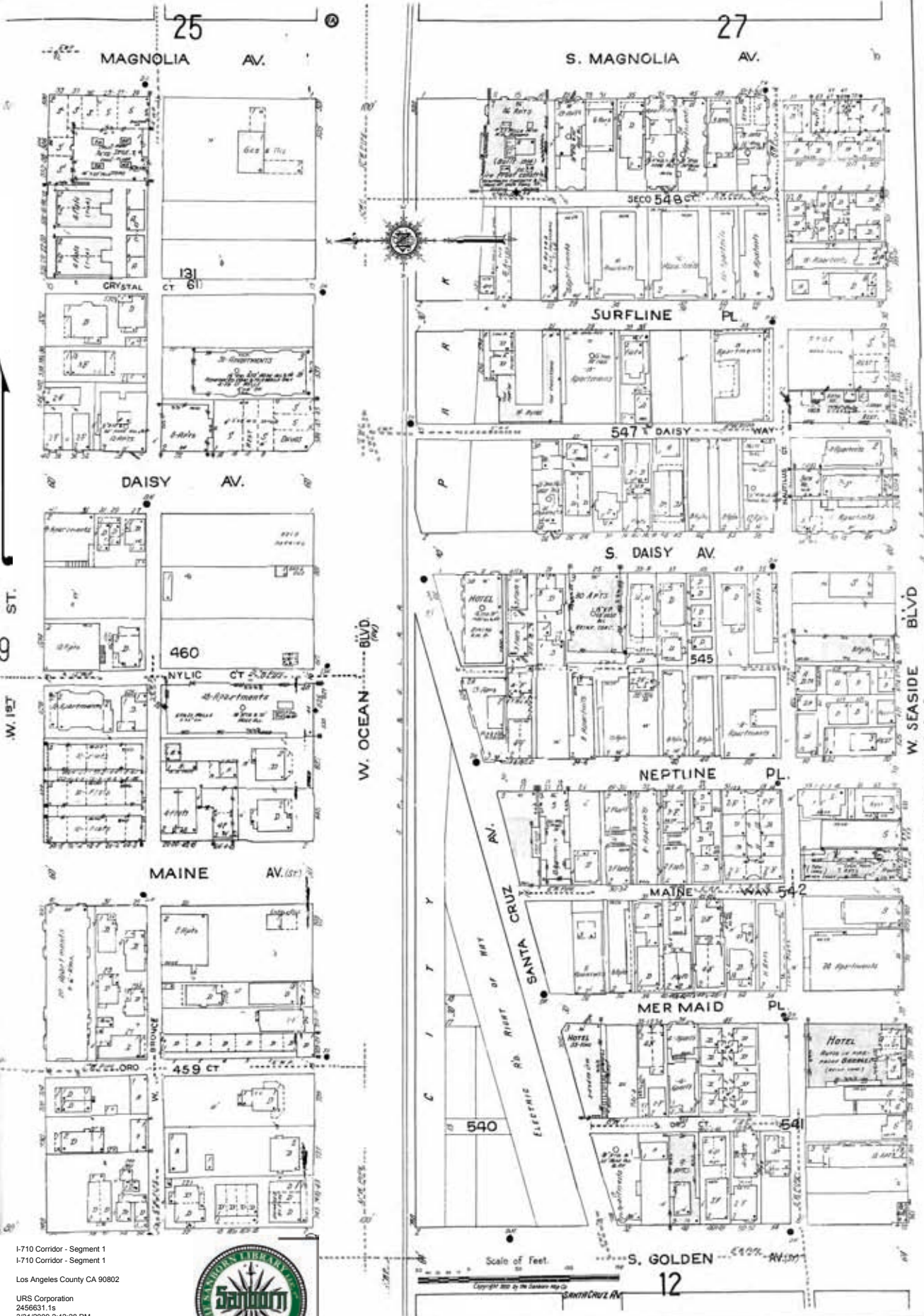


Copyright: 1949



Copyright 1949 by The Sanborn Map Co.

The certified Sanborn Library search results in this report can be authenticated by visiting www.edrnet.com/sanborn and entering the certification number. Only Environmental Data Resources Inc. (EDR) is authorized to grant rights for commercial reproduction of maps by The Sanborn Library LLC, the copyright holder for the collection.



Certification # 45AF-45C8-9549

Site Name: I-710 Corridor - Segment 1  
Address: I-710 Corridor - Segment 1  
City, ST, ZIP: Los Angeles County CA 90802  
Client: URS Corporation  
EDR Inquiry: 2456631.1s  
Order Date: 3/31/2009 2:42:28 PM  
Certification #: 45AF-45C8-9549



39

0

The certified Sanborn Library search results in this report can be authenticated by visiting [www.edrnet.com/sanborn](http://www.edrnet.com/sanborn) and entering the certification number. Only Environmental Data Resources Inc. (EDR) is authorized to grant rights for commercial reproduction of maps by The Sanborn Library LLC, the copyright holder for the collection.

Certification #

45AF-45C8-9549



Site Name: I-710 Corridor - Segment 1  
 Address: I-710 Corridor - Segment 1  
 City, ST, ZIP: Los Angeles County CA 90802  
 Client: URS Corporation  
 EDR Inquiry: 2456631.1s  
 Order Date: 3/31/2009 2:42:28 PM  
 Certification # 45AF-45C8-9549



Copyright: 1949

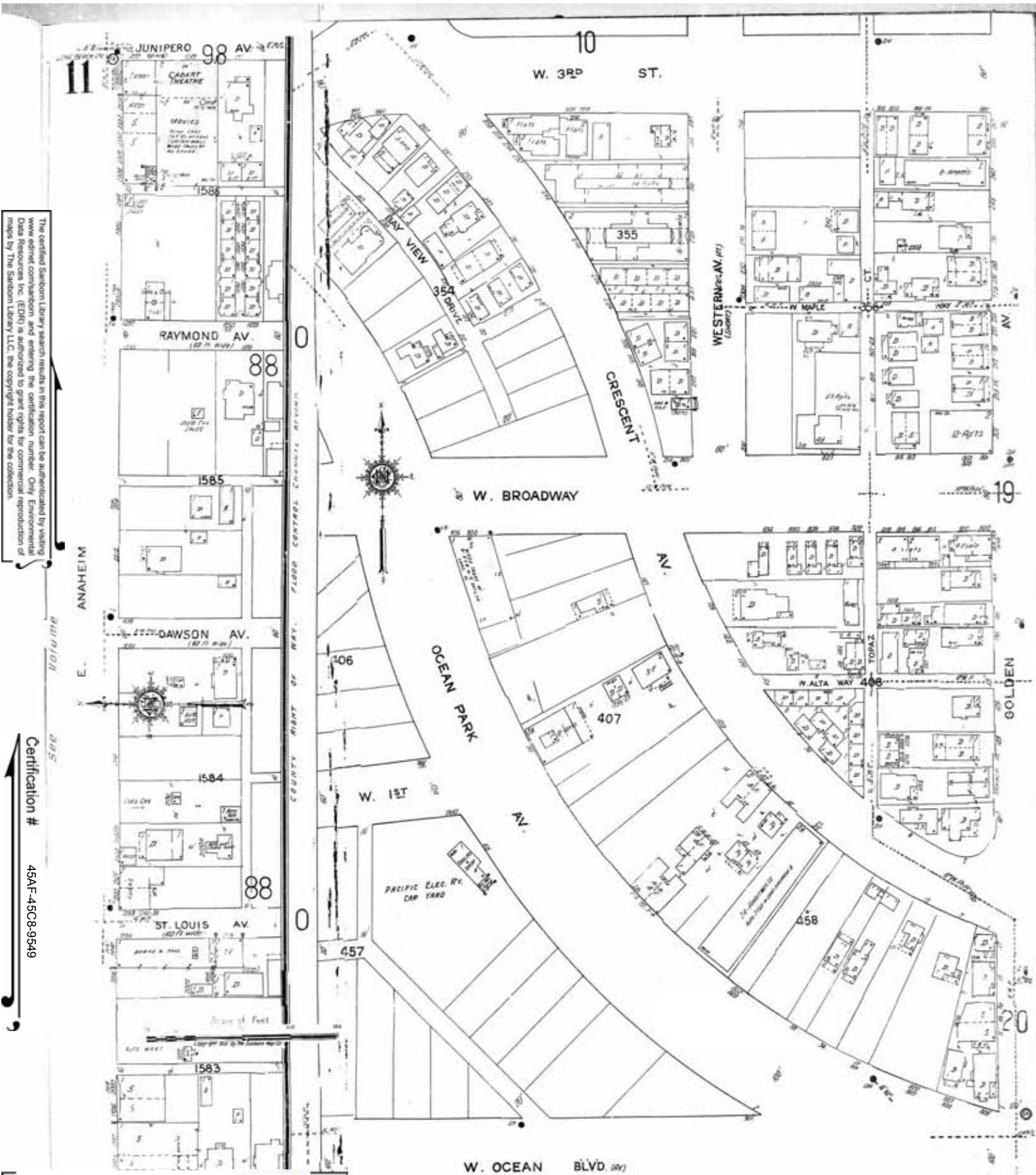
The certified Sanborn Library search results in this report can be authenticated by visiting [www.edr.com](http://www.edr.com), entering the certification number. Only Environmental Data Resources Inc. (EDR) is authorized to grant rights for commercial reproduction of maps by The Sanborn Library LLC, the copyright holder for the collection.

Certification # 45AF-45C8-9549

Site Name: I-710 Corridor - Segment 1  
 Address: I-710 Corridor - Segment 1  
 City, ST, ZIP: Los Angeles County CA 90802  
 Client: URS Corporation  
 EDR Inquiry: 2456631.1s  
 Order Date: 3/31/2009 2:42:28 PM  
 Certification #: 45AF-45C8-9549



Copyright: 1949




LONG BEACH, CAL. VOL. 3  
**307**  
 OCT 1942

SCALE 10 FT TO AN INCH

306

The certified Sanborn Library search results in this report can be authenticated by visiting www.edr.com/sanborn and entering the certification number. Only Environmental Data Resources Inc. (EDR) is authorized to grant rights for commercial reproduction of maps by The Sanborn Library LLC, the copyright holder for the collection.

Certification #  
 45AF-45C8-9549



326

327

Site Name: I-710 Corridor - Segment 1  
 Address: I-710 Corridor - Segment 1  
 City, ST, ZIP: Los Angeles County CA 90802  
 Client: URS Corporation  
 EDR Inquiry: 2456631.1s  
 Order Date: 3/31/2009 2:42:28 PM  
 Certification #: 45AF-45C8-9549



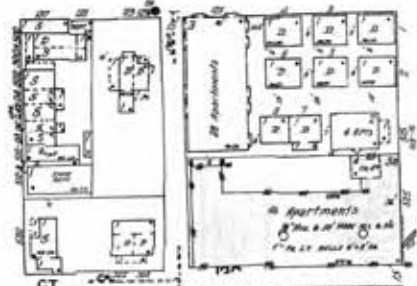
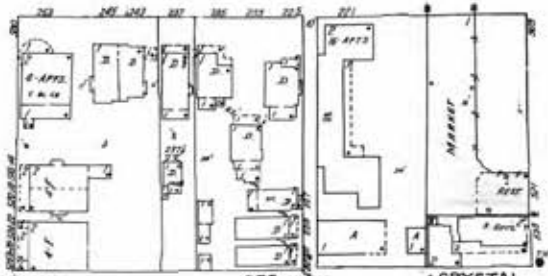
Copyright: 1949

19

25

MAGNOLIA

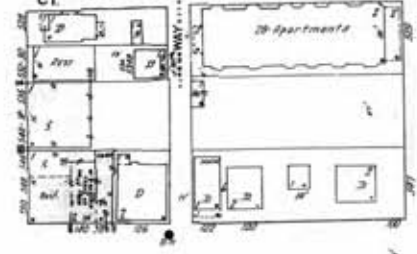
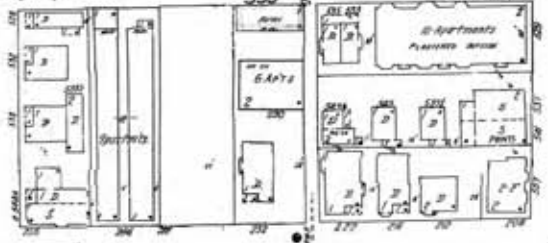
AV.



359

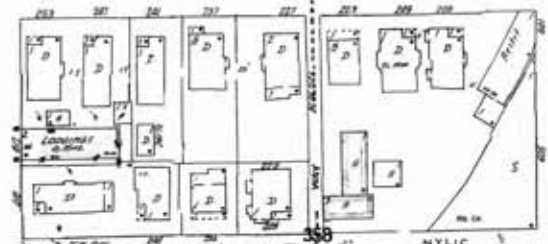
CRYSTAL

CT



DAISY

AV.



18

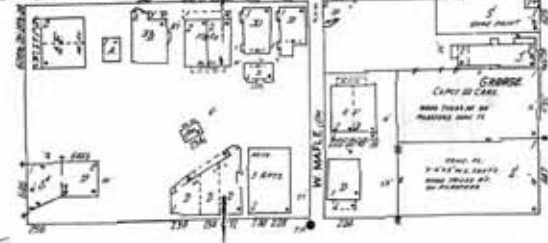
ST.

(W. 2ND ST.)

ST.

20

W. 3RD ST.

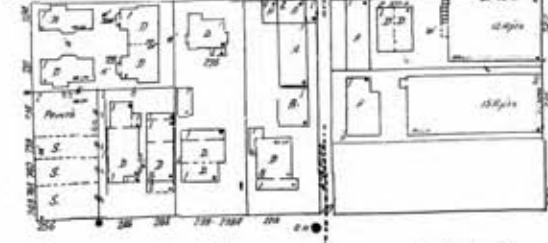


MAINE


AV. (ST.)



GOLDEN



Scale of Feet



Copyright Map by the Sanborn Map Co.

The certified Sanborn Library search results in this report can be authenticated by visiting [www.edrnet.com/sanborn](http://www.edrnet.com/sanborn) and entering the certification number. Only Environmental Data Resources Inc. (EDR) is authorized to grant rights for commercial reproduction of maps by The Sanborn Library LLC, the copyright holder for the collection.

45AF-45C8-9549

Certification #

Site Name: I-710 Corridor - Segment 1  
 Address: I-710 Corridor - Segment 1  
 City, ST, ZIP: Los Angeles County CA 90802  
 Client: URS Corporation  
 EDR Inquiry: 2456631.1s  
 Order Date: 3/31/2009 2:42:28 PM  
 Certification # 45AF-45C8-9549

Copyright: 1949



SCALE 100 FT. TO AN INCH  
ENTIRE SHEET

0

W PACIFIC COAST HWY. (W. STATE)

W WESTHER

W 17<sup>TH</sup>

302

SEE VOLUME TWO



SEE VOLUME TWO



324

Certification #

45AF-45C8-9549

339

340

328



Site Name: I-710 Corridor - Segment 1  
 Address: I-710 Corridor - Segment 1  
 City, ST, ZIP: Los Angeles County CA 90802  
 Client: URS Corporation  
 EDR Inquiry: 2456631.1s  
 Order Date: 3/31/2009 2:42:28 PM  
 Certification #: 45AF-45C8-9549

Long Beach 3

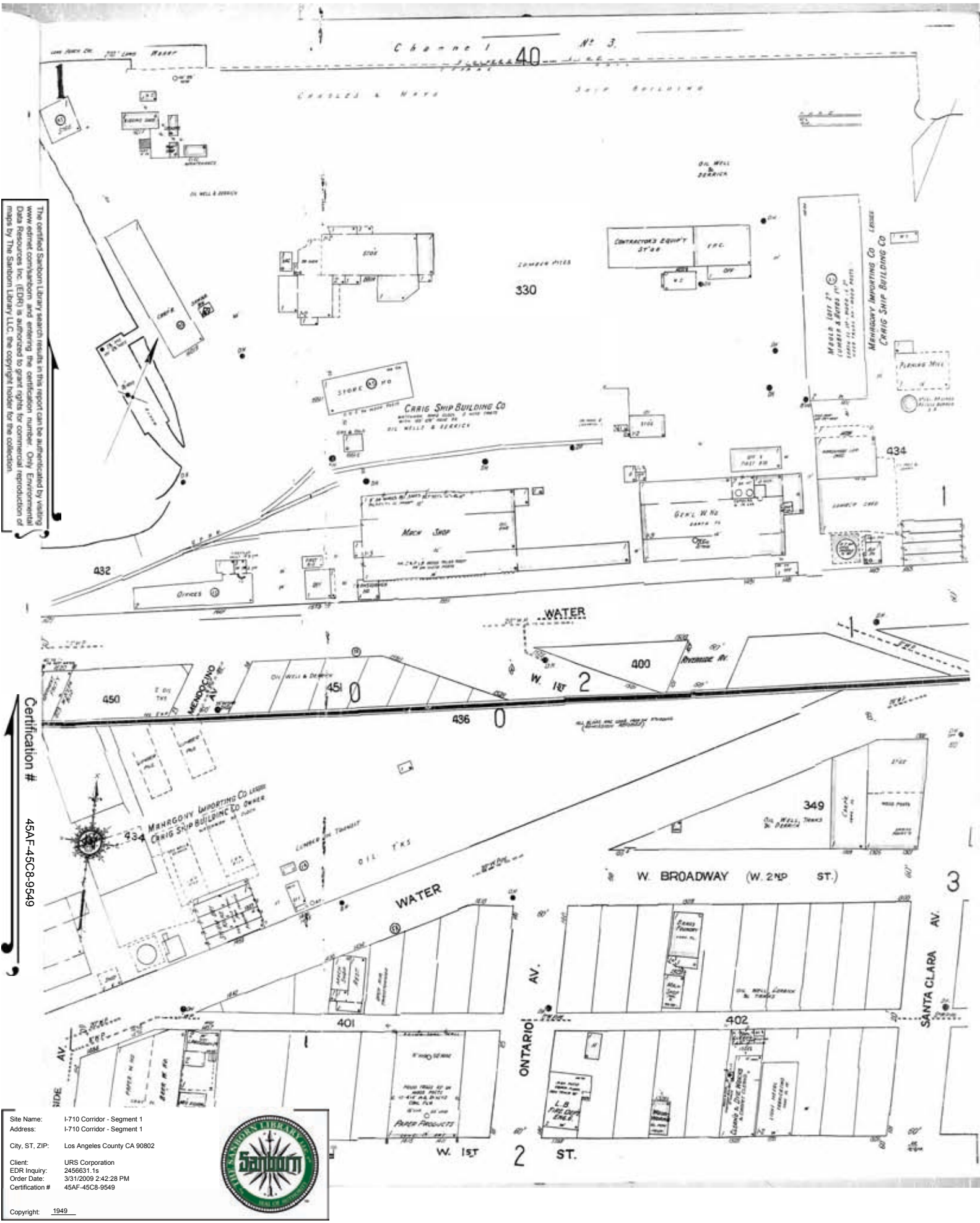
The certified Sanborn Library search results in this report can be authenticated by visiting [www.edrnet.com/sanborn](http://www.edrnet.com/sanborn) and entering the certification number. Only Environmental Data Resources Inc. (EDR) is authorized to grant rights for commercial reproduction of maps by The Sanborn Library LLC, the copyright holder for the collection.

Certification #  
45AF-45C8-9549

Site Name: I-710 Corridor - Segment 1  
 Address: I-710 Corridor - Segment 1  
 City, ST, ZIP: Los Angeles County CA 90802  
 Client: URS Corporation  
 EDR Inquiry: 2456631.1s  
 Order Date: 3/31/2009 2:42:28 PM  
 Certification # 45AF-45C8-9549



Copyright: 1949



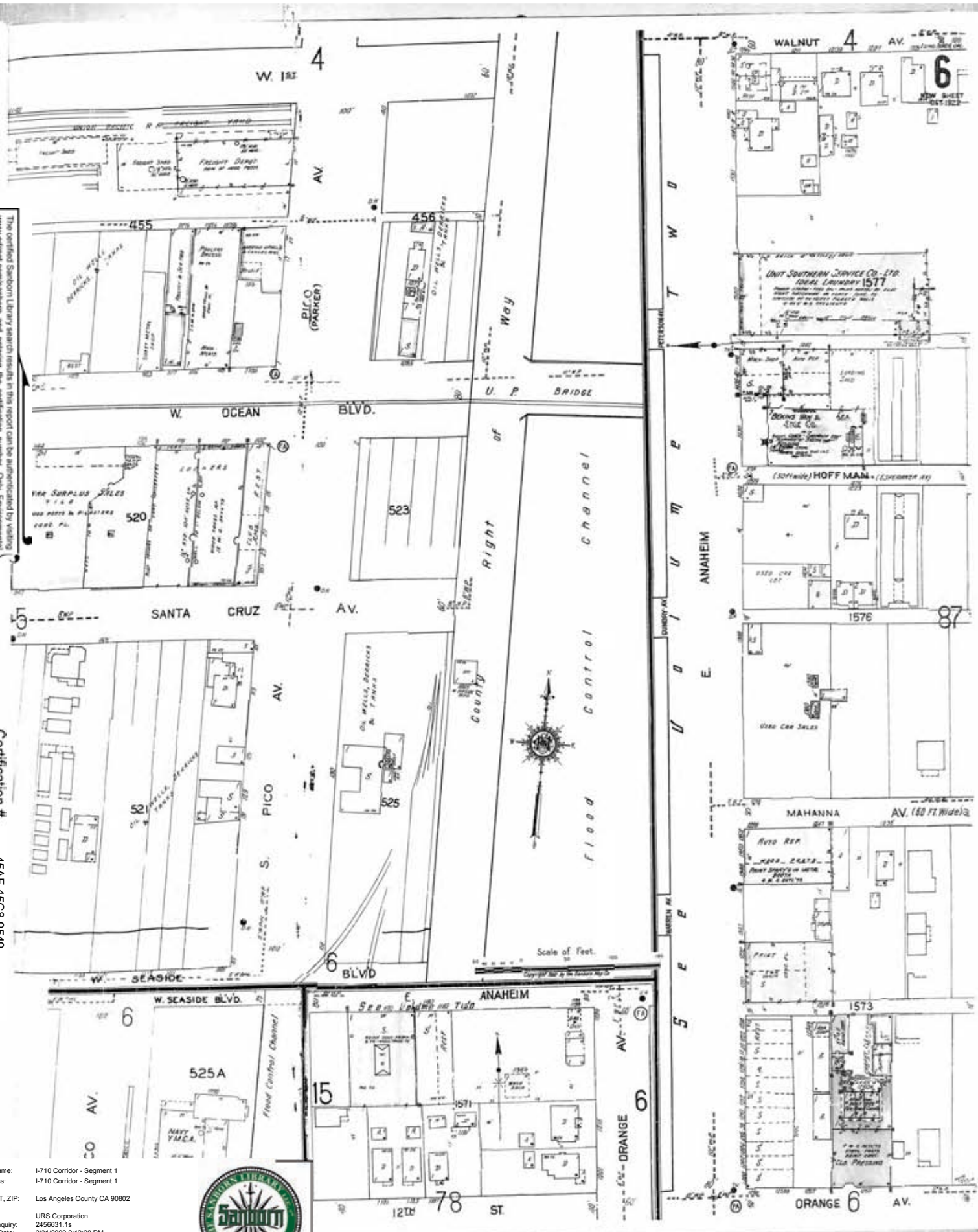
The certified Sanborn Library search results in this report can be authenticated by visiting [www.edr.com](http://www.edr.com) and entering the certification number. Only Environmental Data Resources Inc. (EDR) is authorized to grant rights for commercial reproduction of maps by The Sanborn Library LLC, the copyright holder for the collection.

Certification # 45AF-45C8-9549

Site Name: I-710 Corridor - Segment 1  
 Address: I-710 Corridor - Segment 1  
 City, ST, ZIP: Los Angeles County CA 90802  
 Client: URS Corporation  
 EDR Inquiry: 2456631.1s  
 Order Date: 3/31/2009 2:42:28 PM  
 Certification #: 45AF-45C8-9549



Copyright: 1949



NEW SHEET OCT. 1952

6

87

MAHANNA AV. (60 FT. WIDE)

1573

ORANGE AV.

WALNUT 4 AV.

PETERSON AV. T W D  
 DUNDY AV. P U M P  
 ANAHEIM  
 GREEN AV. P U U  
 S F E  
 ORANGE 6 AV.

Scale of Feet.



Right of Way

Flood Control Channel

SEASIDE COUNTY

ANAHEIM

ST. 78

4

455

456

W. OCEAN BLVD.

SANTA CRUZ AV.

AV.

PICO S.

BLVD

W. SEASIDE BLVD.

525A

NAVY YMCA

Flood Control Channel

15

1571

1572

1573

1574

1575

1576

1577

1578

1579

1580

1581

1582

1583

1584

1585

1586

1587

1588

1589

1590

1591

1592

1593

1594

1595

1596

1597

1598

1599

1600

1601

1602

1603

1604

1605

1606

1607

1608

1609

1610

1611

1612

1613

1614

1615

1616

1617

1618

1619

1620

1621

1622

1623

1624

1625

1626

1627

1628

1629

1630

1631

1632

1633

1634

1635

1636

1637

1638

1639

1640

1641

1642

1643

1644

1645

1646

1647

1648

1649

1650

1651

1652

1653

1654

1655

1656

1657

1658

1659

1660

1661

1662

1663

1664

1665

1666

1667

1668

1669

1670

1671

1672

1673

1674

1675

1676

1677

1678

1679

1680

1681

1682

1683

1684

1685

1686

1687

1688

1689

1690

1691

1692

1693

1694

1695

1696

1697

1698

1699

1700

1701

1702

1703

1704

1705

1706

1707

1708

1709

1710

1711

1712

1713

1714

1715

1716

1717

1718

1719

1720

1721

1722

1723

1724

1725

1726

1727

1728

1729

1730

1731

1732

1733

1734

1735

1736

1737

1738

1739

1740

1741

1742

1743

1744

1745

1746

1747

1748

1749

1750

1751

1752

1753

1754

1755

1756

1757

1758

1759

1760

1761

1762

1763

1764

1765

1766

1767

1768

1769

1770

1771

1772

1773

1774

1775

1776

1777

1778

1779

1780

1781

1782

1783

1784

1785

1786

1787

1788

1789

1790

1791

1792

1793

1794

1795

1796

1797

1798

1799

1800

1801

1802

1803

1804

1805

1806

1807

1808

1809

1810

1811

1812

1813

1814

1815

1816

1817

1818

1819

1820

1821

1822

1823

1824

1825

1826

1827

1828

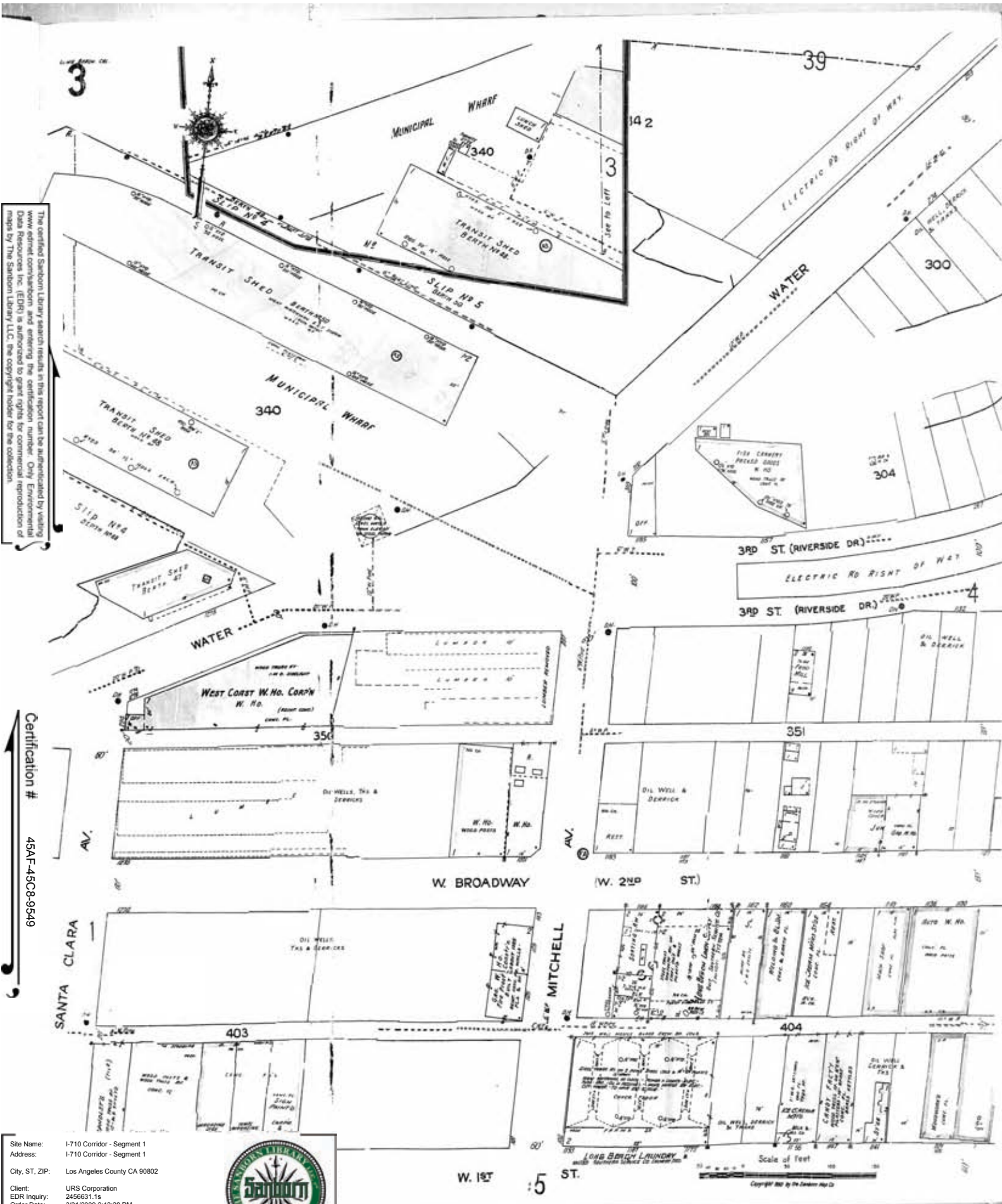
The certified Sanborn Library search results in this report can be authenticated by visiting [www.edrnet.com/sanborn](http://www.edrnet.com/sanborn) and entering the certification number. Only Environmental Data Resources Inc. (EDR) is authorized to grant rights for commercial reproduction of maps by The Sanborn Library LLC, the copyright holder for the collection.

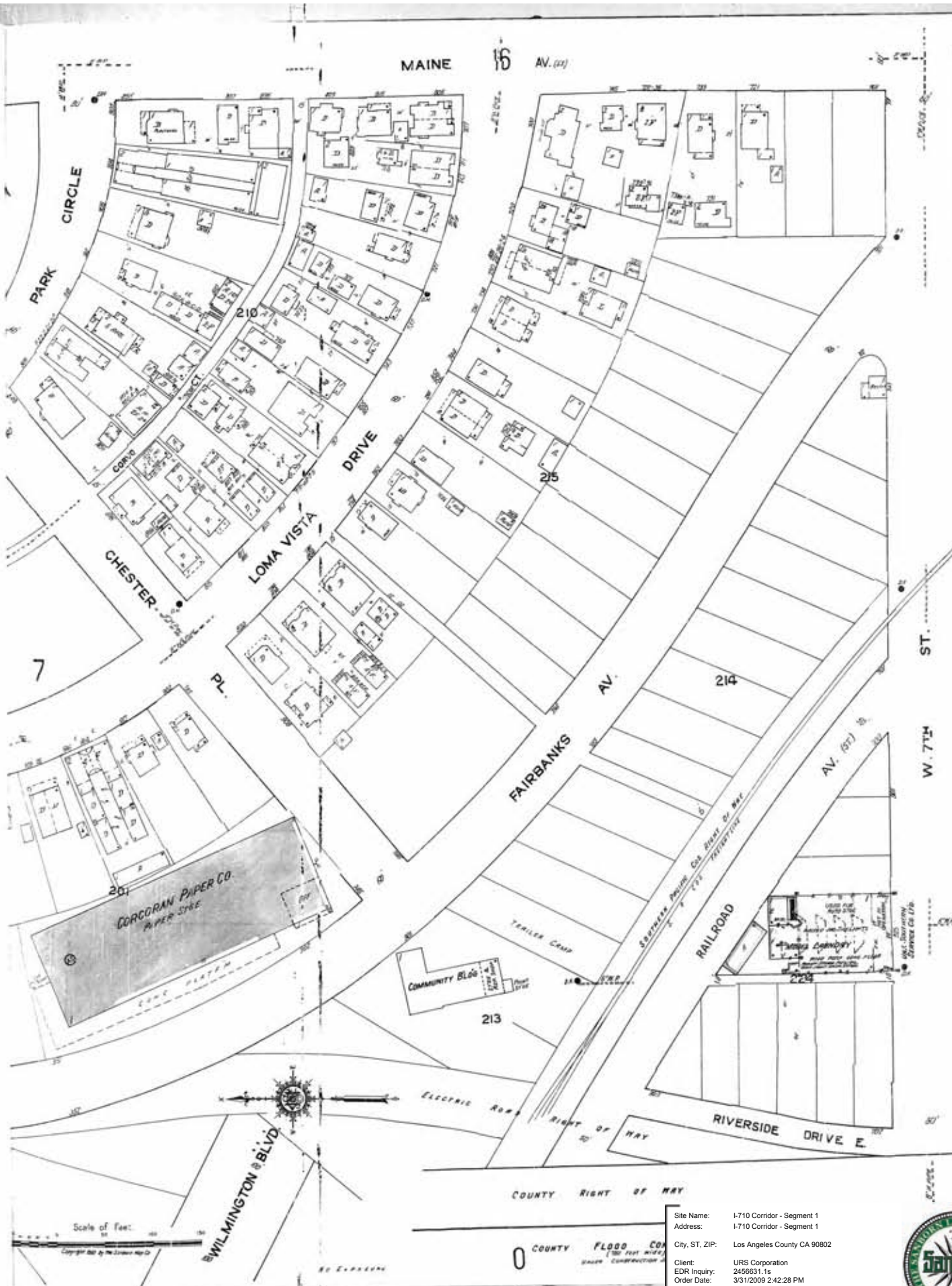
Certification # 45AF-45C8-9549

Site Name: I-710 Corridor - Segment 1  
 Address: I-710 Corridor - Segment 1  
 City, ST, ZIP: Los Angeles County CA 90802  
 Client: URS Corporation  
 EDR Inquiry: 2456631.1s  
 Order Date: 3/31/2009 2:42:28 PM  
 Certification # 45AF-45C8-9549



Copyright: 1949





The certified Sanborn Library search results in this report can be authenticated by visiting [www.edrnet.com/sanborn](http://www.edrnet.com/sanborn) and entering the certification number. Only Environmental Data Resources Inc. (EDR) is authorized to grant rights for commercial reproduction of maps by The Sanborn Library LLC, the copyright holder for the collection.

Source of

45AF-45C8-9549

Certification #

Site Name: I-710 Corridor - Segment 1  
 Address: I-710 Corridor - Segment 1  
 City, ST, ZIP: Los Angeles County CA 90802  
 Client: URS Corporation  
 EDR Inquiry: 2456631.1s  
 Order Date: 3/31/2009 2:42:28 PM  
 Certification # 45AF-45C8-9549



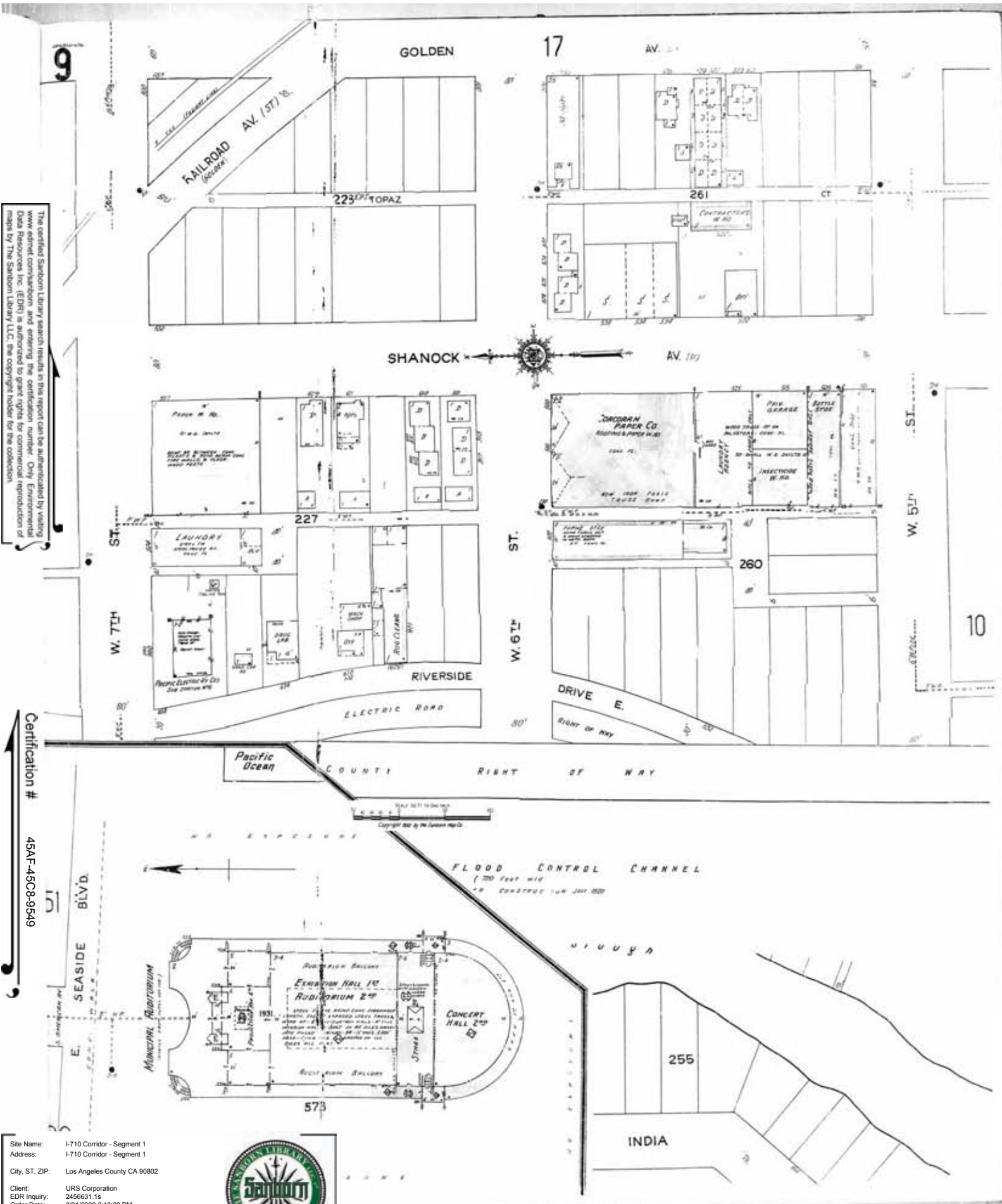
The certified Sanborn Library search results in this report can be authenticated by visiting [www.edrnet.com/sanborn](http://www.edrnet.com/sanborn) and entering the certification number. Only Environmental Data Resources Inc. (EDR) is authorized to grant rights for commercial reproduction of maps by The Sanborn Library LLC, the copyright holder for the collection.

Certification # 45AF-45C8-9549

Site Name: I-710 Corridor - Segment 1  
 Address: I-710 Corridor - Segment 1  
 City, ST, ZIP: Los Angeles County CA 90802  
 Client: URS Corporation  
 EDR Inquiry: 2456631.1s  
 Order Date: 3/31/2009 2:42:28 PM  
 Certification # 45AF-45C8-9549



Copyright: 1949



The certified Sanborn Library search results in this report can be authenticated by visiting [www.edrnet.com/sanborn](http://www.edrnet.com/sanborn) and entering the certification number. Only Environmental Data Resources Inc. (EDR) is authorized to grant rights for commercial reproduction of maps by The Sanborn Library LLC, the copyright holder for the collection.

ST. 181 W

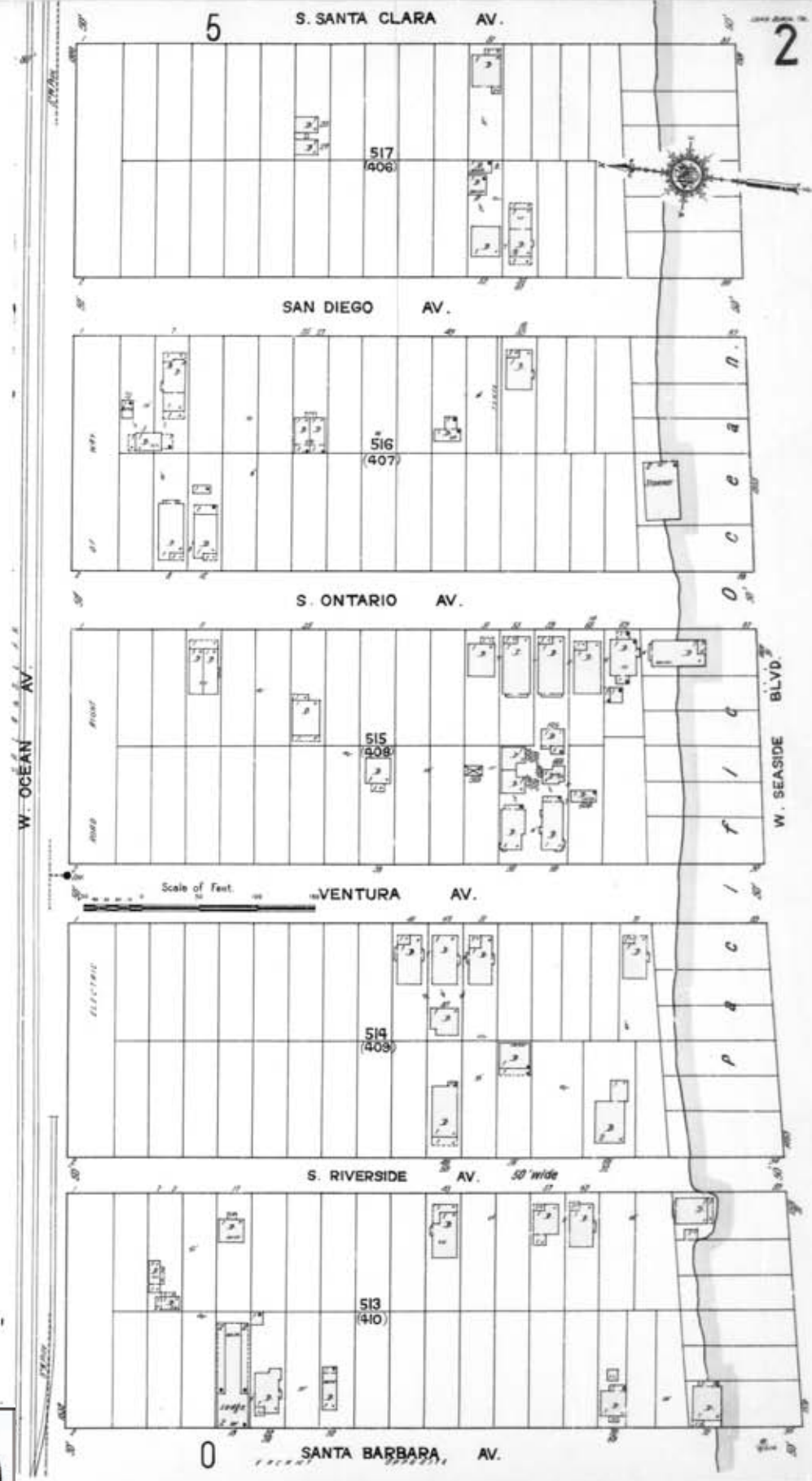
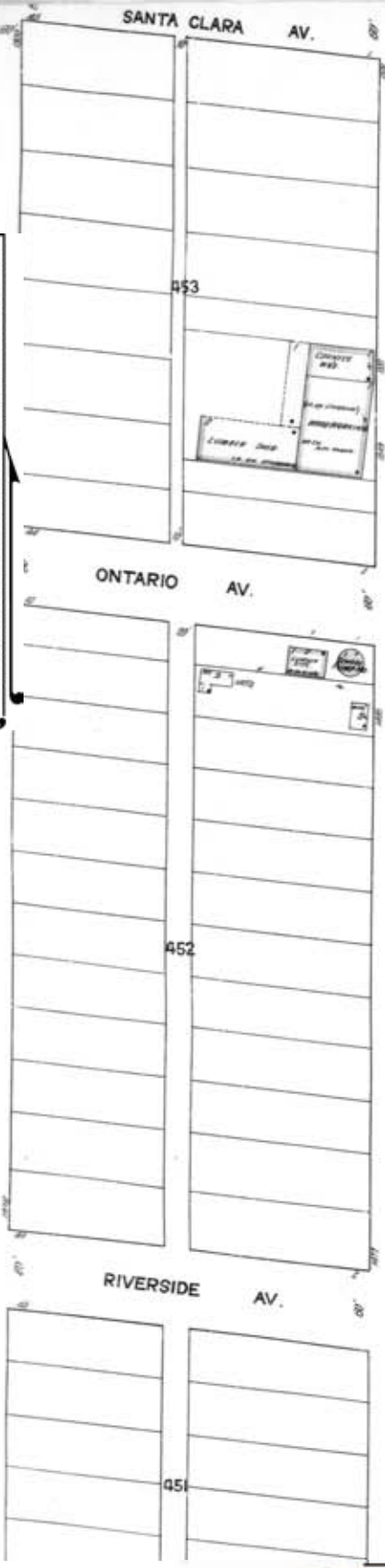
Certification #

45AF-45C8-9549

Site Name: I-710 Corridor - Segment 1  
 Address: I-710 Corridor - Segment 1  
 City, ST, ZIP: Los Angeles County CA 90802  
 Client: URS Corporation  
 EDR Inquiry: 2456631.1s  
 Order Date: 3/31/2009 2:42:28 PM  
 Certification #: 45AF-45C8-9549



Copyright: 1914



2

0

Site Name: I-710 Corridor - Segment 1  
 Address: I-710 Corridor - Segment 1  
 City, ST, ZIP: Los Angeles County CA 90802  
 Client: URS Corporation  
 EDR Inquiry: 2456631.1s  
 Order Date: 3/31/2009 2:42:28 PM  
 Certification #: 45AF-45C8-9549



Copyright: 1914

1

C h a n n e l N o 3

340 MUNICIPAL WHARF

436

LONG BRANCH IMPROVEMENT CO.

349

W. BROADWAY (W. 2<sup>ND</sup> ST.)

WATER

401

402

RIVERSIDE AV.

ONTARIO AV.

SANTA CLARA AV.

W. 1<sup>ST</sup>

2 ST.

Scale of Feet

The certified Sanborn Library search results in this report can be authenticated by visiting [www.edrnet.com/sanborn](http://www.edrnet.com/sanborn) and entering the certification number. Only Environmental Data Resources Inc. (EDR) is authorized to grant rights for commercial reproduction of maps by The Sanborn Library LLC, the copyright holder for the collection.

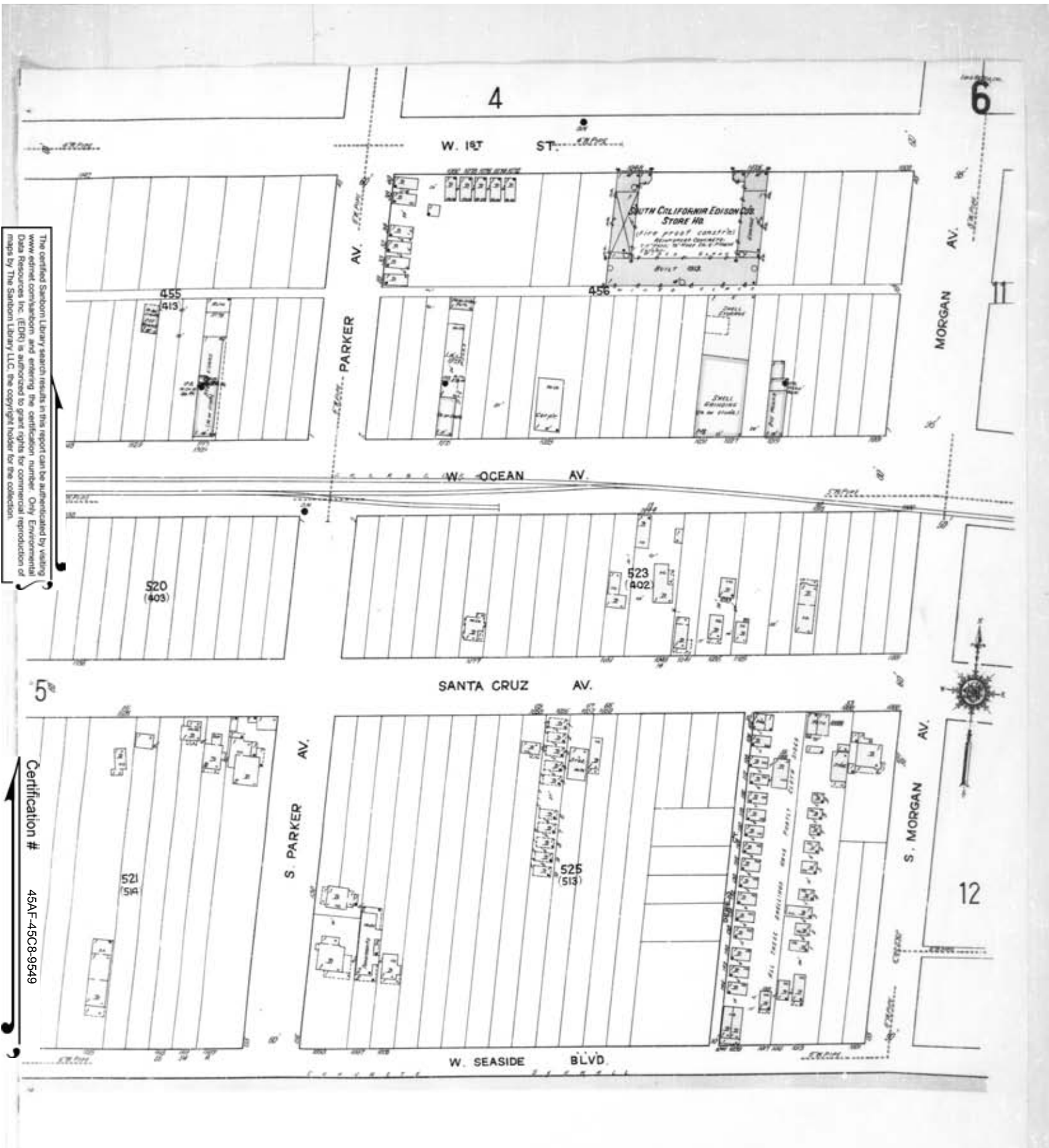
45AF-45C8-9549

Certification #


The certified Sanborn Library search results in this report can be authenticated by visiting [www.edrnet.com/sanborn](http://www.edrnet.com/sanborn) and entering the certification number. Only Environmental Data Resources Inc. (EDR) is authorized to grant rights for commercial reproduction of maps by The Sanborn Library LLC, the copyright holder for the collection.

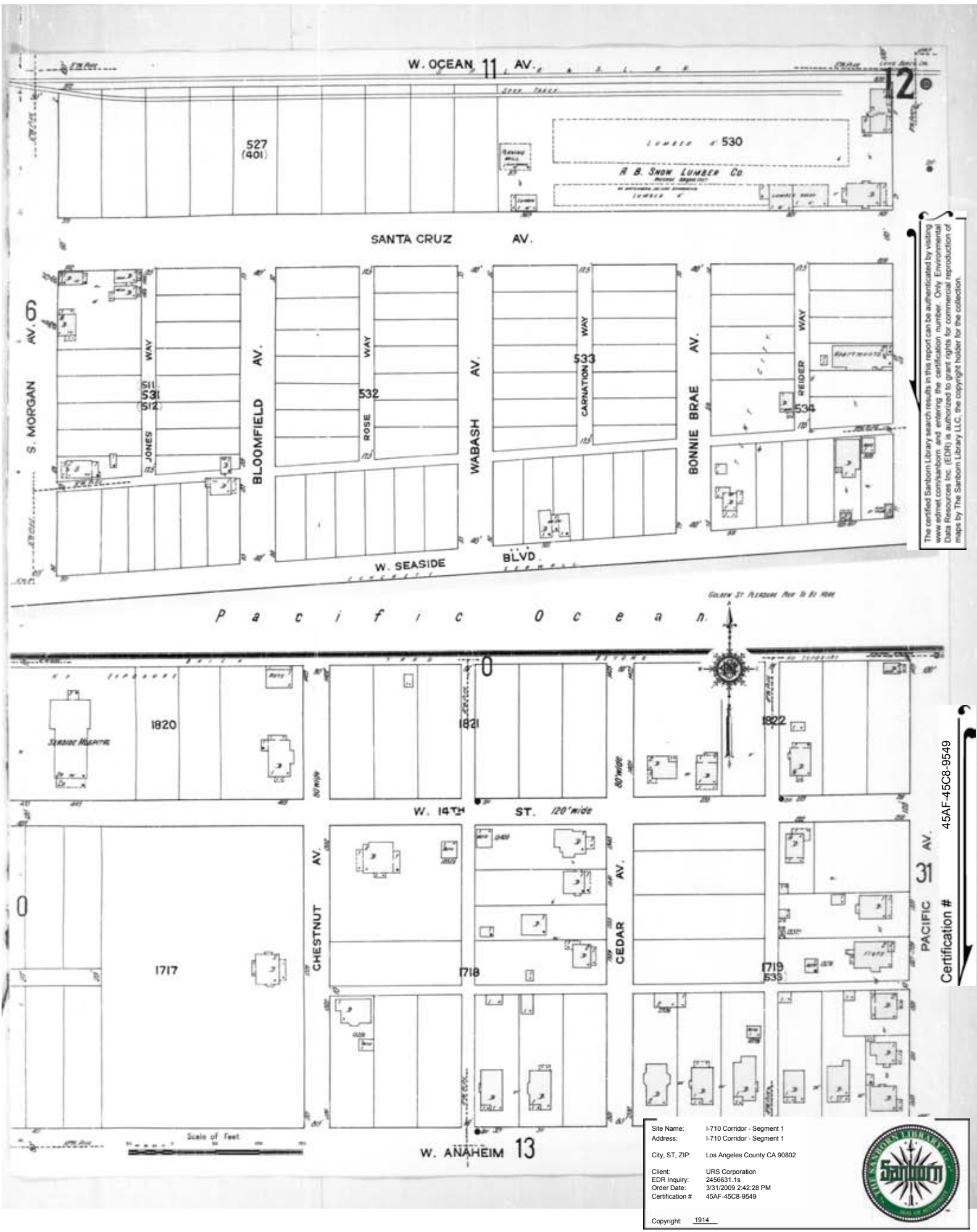
Certification # 45AF-45C8-9549

Site Name: I-710 Corridor - Segment 1  
 Address: I-710 Corridor - Segment 1  
 City, ST, ZIP: Los Angeles County CA 90802  
 Client: URS Corporation  
 EDR Inquiry: 2456631.1s  
 Order Date: 3/31/2009 2:42:28 PM  
 Certification #: 45AF-45C8-9549  
 Copyright: 1914



P a c i f i c O c e a n





The certified Sanborn Library search results in this report can be authenticated by visiting [www.edrnet.com/sanborn](http://www.edrnet.com/sanborn) and entering the certification number. Only Environmental Data Resources Inc. (EDR) is authorized to grant rights for commercial reproduction of maps by The Sanborn Library LLC, the copyright holder for the collection.

45AF-45C8-9549  
Certification #

Site Name: I-710 Corridor - Segment 1  
 Address: I-710 Corridor - Segment 1  
 City, ST, ZIP: Los Angeles County CA 90802  
 Client: URS Corporation  
 EDR Inquiry: 2456631.1s  
 Order Date: 3/31/2009 2:42:28 PM  
 Certification # 45AF-45C8-9549



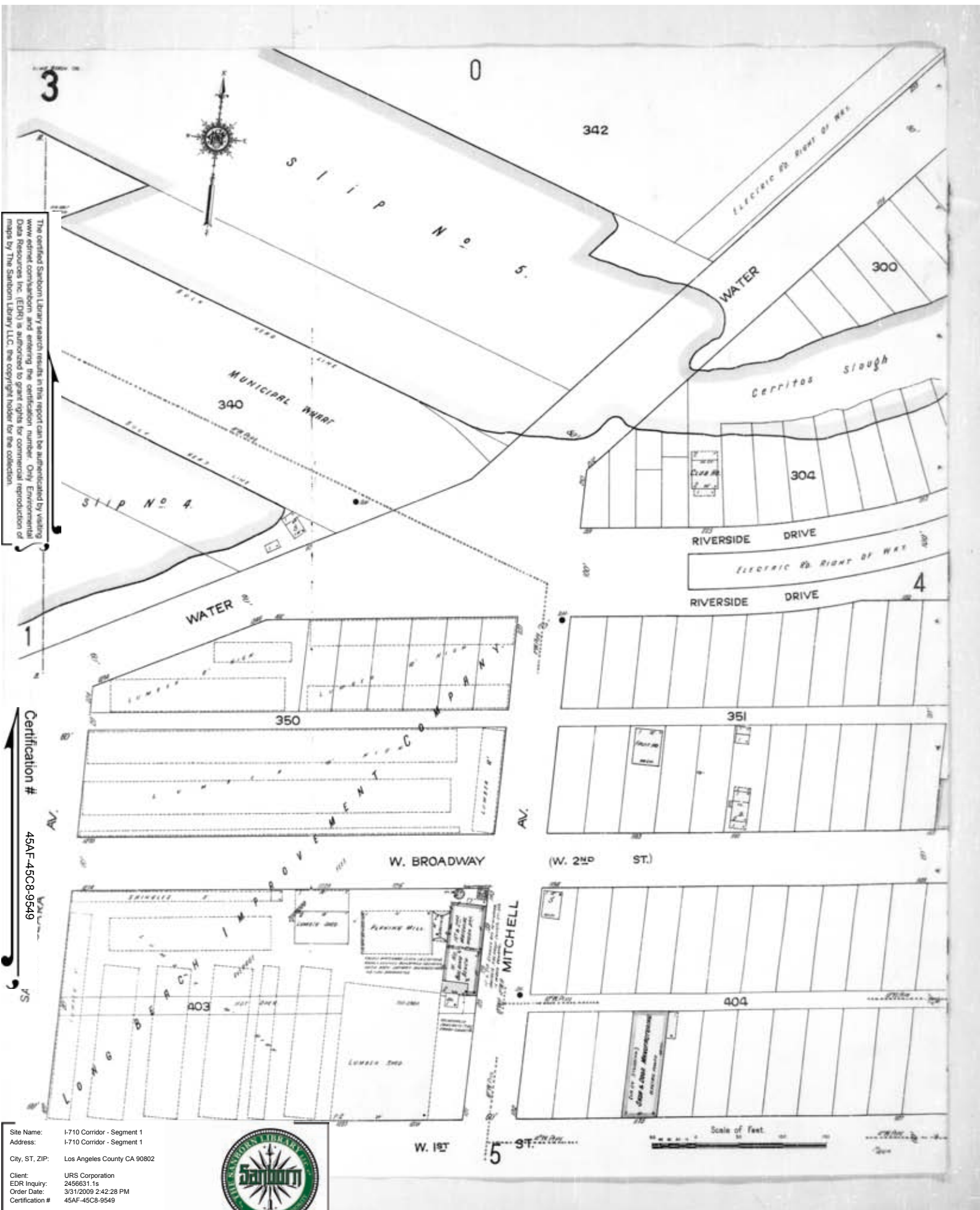
The certified Sanborn Library search results in this report can be authenticated by visiting [www.edrnet.com/sanborn](http://www.edrnet.com/sanborn) and entering the certification number. Only Environmental Data Resources Inc. (EDR) is authorized to grant rights for commercial reproduction of maps by The Sanborn Library LLC, the copyright holder for the collection.

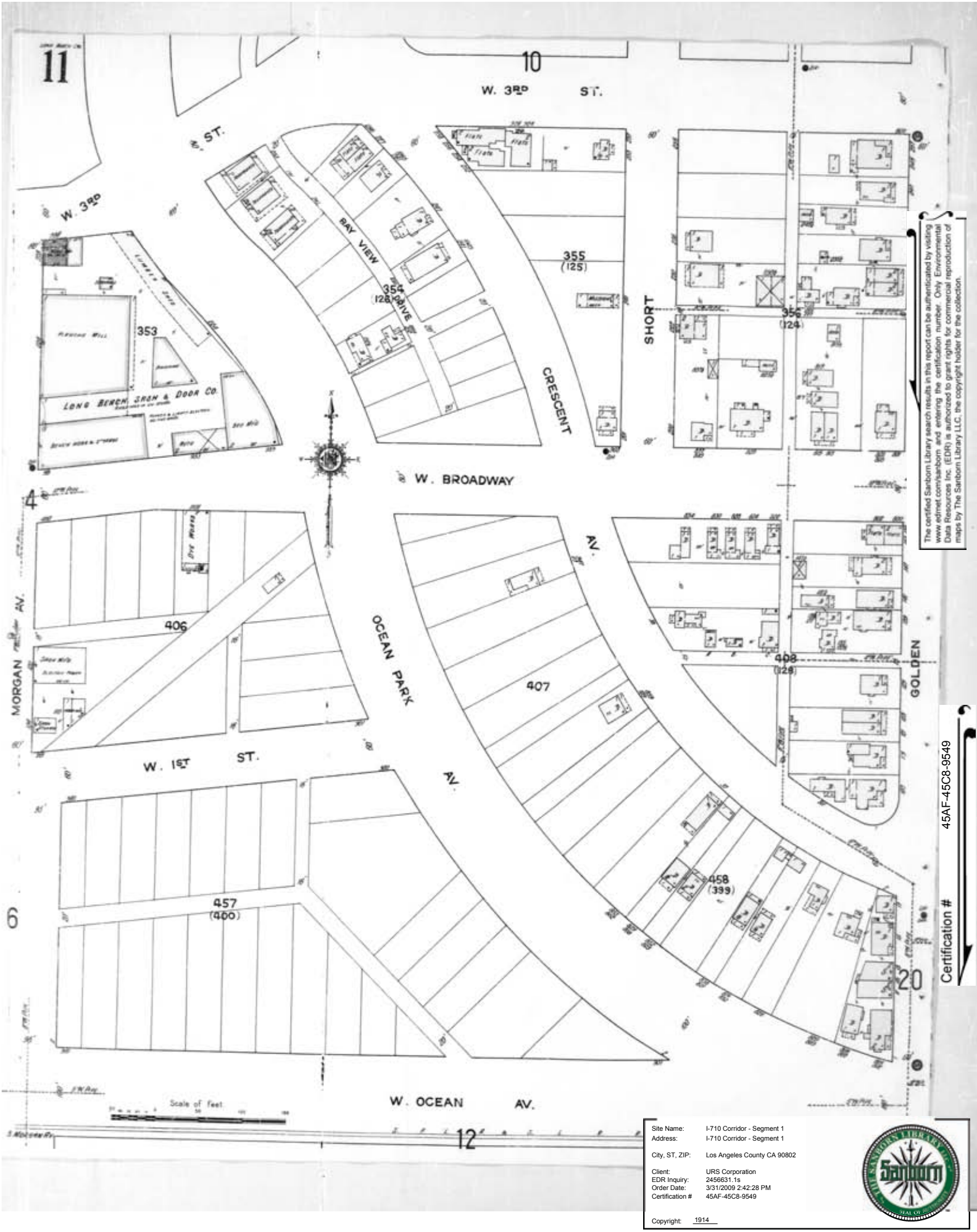
Certification # 45AF-45C8-9549

Site Name: I-710 Corridor - Segment 1  
 Address: I-710 Corridor - Segment 1  
 City, ST, ZIP: Los Angeles County CA 90802  
 Client: URS Corporation  
 EDR Inquiry: 2456631.1s  
 Order Date: 3/31/2009 2:42:28 PM  
 Certification # 45AF-45C8-9549



Copyright: 1914





The certified Sanborn Library search results in this report can be authenticated by visiting [www.edrnet.com/sanborn](http://www.edrnet.com/sanborn) and entering the certification number. Only Environmental Data Resources Inc. (EDR) is authorized to grant rights for commercial reproduction of maps by The Sanborn Library LLC, the copyright holder for the collection.

45AF-45C8-9549  
Certification #

Site Name: I-710 Corridor - Segment 1  
 Address: I-710 Corridor - Segment 1  
 City, ST, ZIP: Los Angeles County CA 90802  
 Client: URS Corporation  
 EDR Inquiry: 2456631.1s  
 Order Date: 3/31/2009 2:42:28 PM  
 Certification #: 45AF-45C8-9549



The certified Sanborn Library search results in this report can be authenticated by visiting [www.edrnet.com/sanborn](http://www.edrnet.com/sanborn) and entering the certification number. Only Environmental Data Resources Inc. (EDR) is authorized to grant rights for commercial reproduction of maps by The Sanborn Library LLC, the copyright holder for the collection.

Certification #  
45AF-45C8-9549

Site Name: I-710 Corridor - Segment 1  
 Address: I-710 Corridor - Segment 1  
 City, ST, ZIP: Los Angeles County CA 90802  
 Client: URS Corporation  
 EDR Inquiry: 2456631.1s  
 Order Date: 3/31/2009 2:42:28 PM  
 Certification # 45AF-45C8-9549



Copyright: 1914



24

18

17

19

10

Scale of Feet.

MAINE 15



KNOLL PARK  
203

PARK CIRCLE

CHESTER PL.

202

LOMA VISTA PL.

1440

ST. JAMES DRIVE

DRIVE

200

FAIRBANKS AV.

ELECTRIC ROAD RIGHT OF WAY  
CORRITOS SLOUGH

1652

Scale of Feet

The certified Sanborn Library search results in this report can be authenticated by visiting [www.edrnet.com/sanborn](http://www.edrnet.com/sanborn) and entering the certification number. Only Environmental Data Resources Inc. (EDR) is authorized to grant rights for commercial reproduction of maps by The Sanborn Library LLC, the copyright holder for the collection.

45AF-45C8-9549

Certification #

Site Name: I-710 Corridor - Segment 1  
Address: I-710 Corridor - Segment 1  
City, ST, ZIP: Los Angeles County CA 90802  
Client: URS Corporation  
EDR Inquiry: 2456631.1s  
Order Date: 3/31/2009 2:42:28 PM  
Certification #: 45AF-45C8-9549

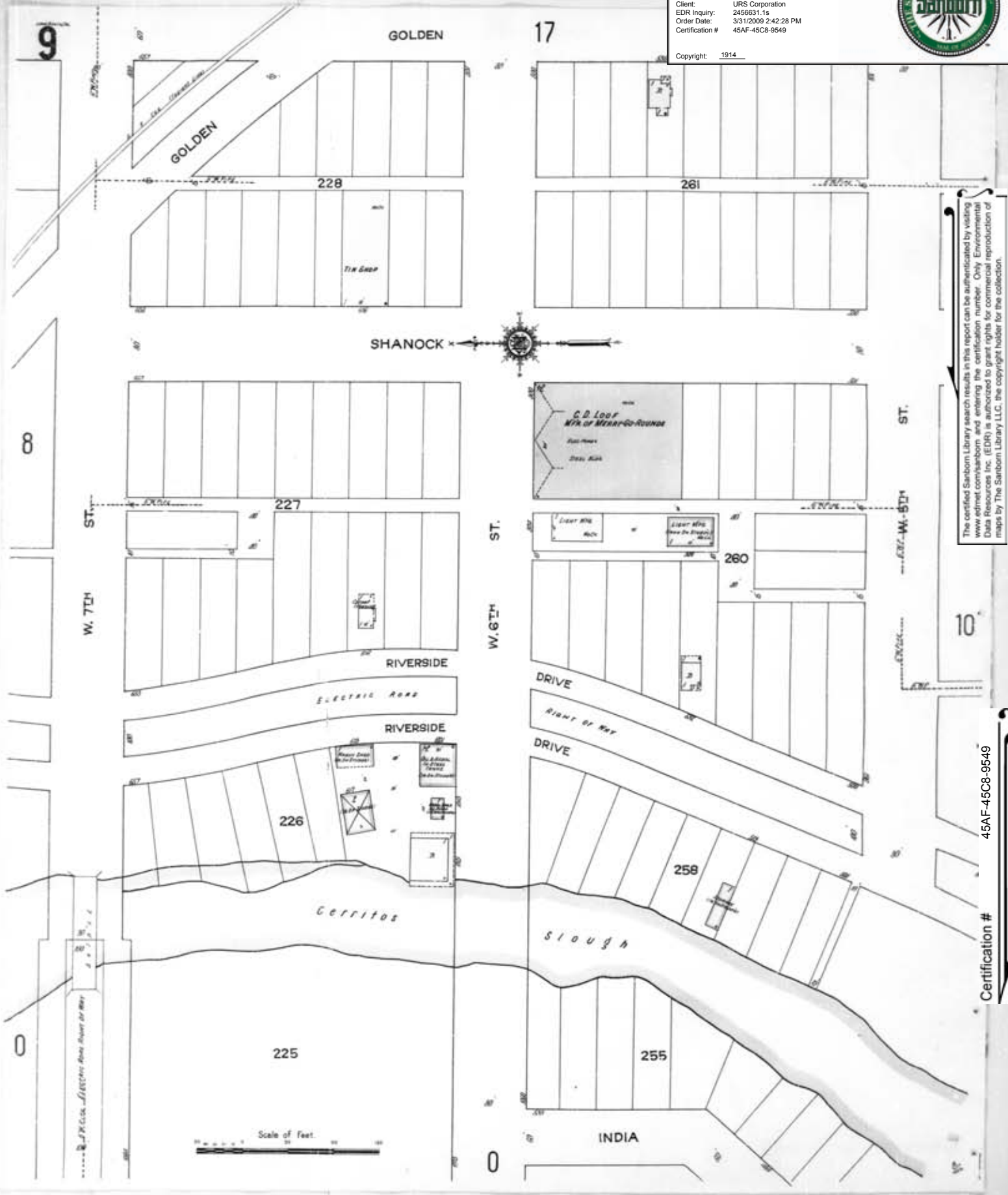


Copyright: 1914

Site Name: I-710 Corridor - Segment 1  
 Address: I-710 Corridor - Segment 1  
 City, ST, ZIP: Los Angeles County CA 90802  
 Client: URS Corporation  
 EDR Inquiry: 2456631.1s  
 Order Date: 3/31/2009 2:42:28 PM  
 Certification #: 45AF-45C8-9549



Copyright: 1914



The certified Sanborn Library search results in this report can be authenticated by visiting [www.edrnet.com/sanborn](http://www.edrnet.com/sanborn) and entering the certification number. Only Environmental Data Resources Inc. (EDR) is authorized to grant rights for commercial reproduction of maps by The Sanborn Library LLC, the copyright holder for the collection.

45AF-45C8-9549

Certification #

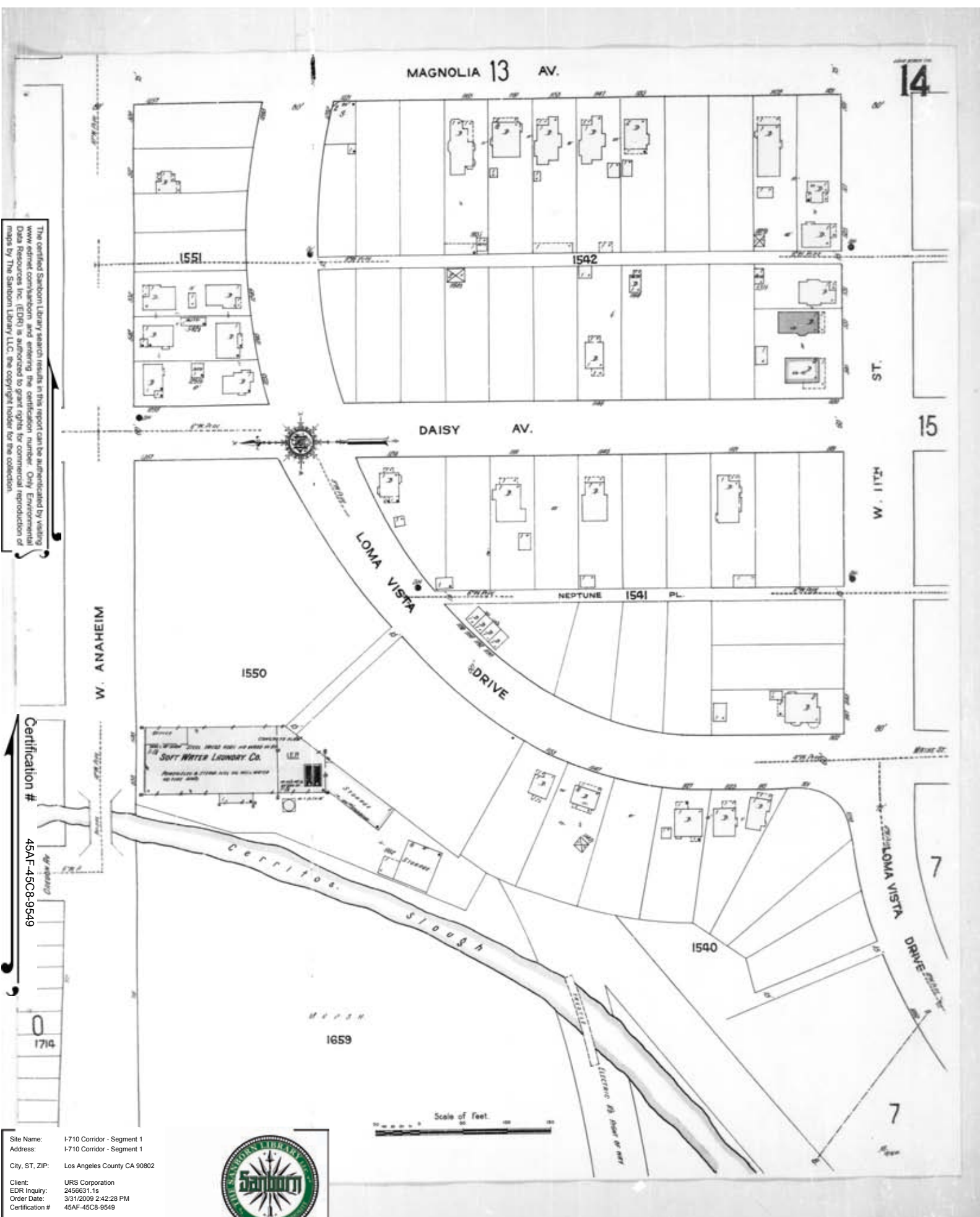
The certified Sanborn Library search results in this report can be authenticated by visiting [www.edrnet.com/sanborn](http://www.edrnet.com/sanborn) and entering the certification number. Only Environmental Data Resources Inc. (EDR) is authorized to grant rights for commercial reproduction of maps by The Sanborn Library LLC, the copyright holder for the collection.

Certification # 45AF-45C8-9549

Site Name: I-710 Corridor - Segment 1  
 Address: I-710 Corridor - Segment 1  
 City, ST, ZIP: Los Angeles County CA 90802  
 Client: URS Corporation  
 EDR Inquiry: 2456631.1s  
 Order Date: 3/31/2009 2:42:28 PM  
 Certification # 45AF-45C8-9549



Copyright: 1914



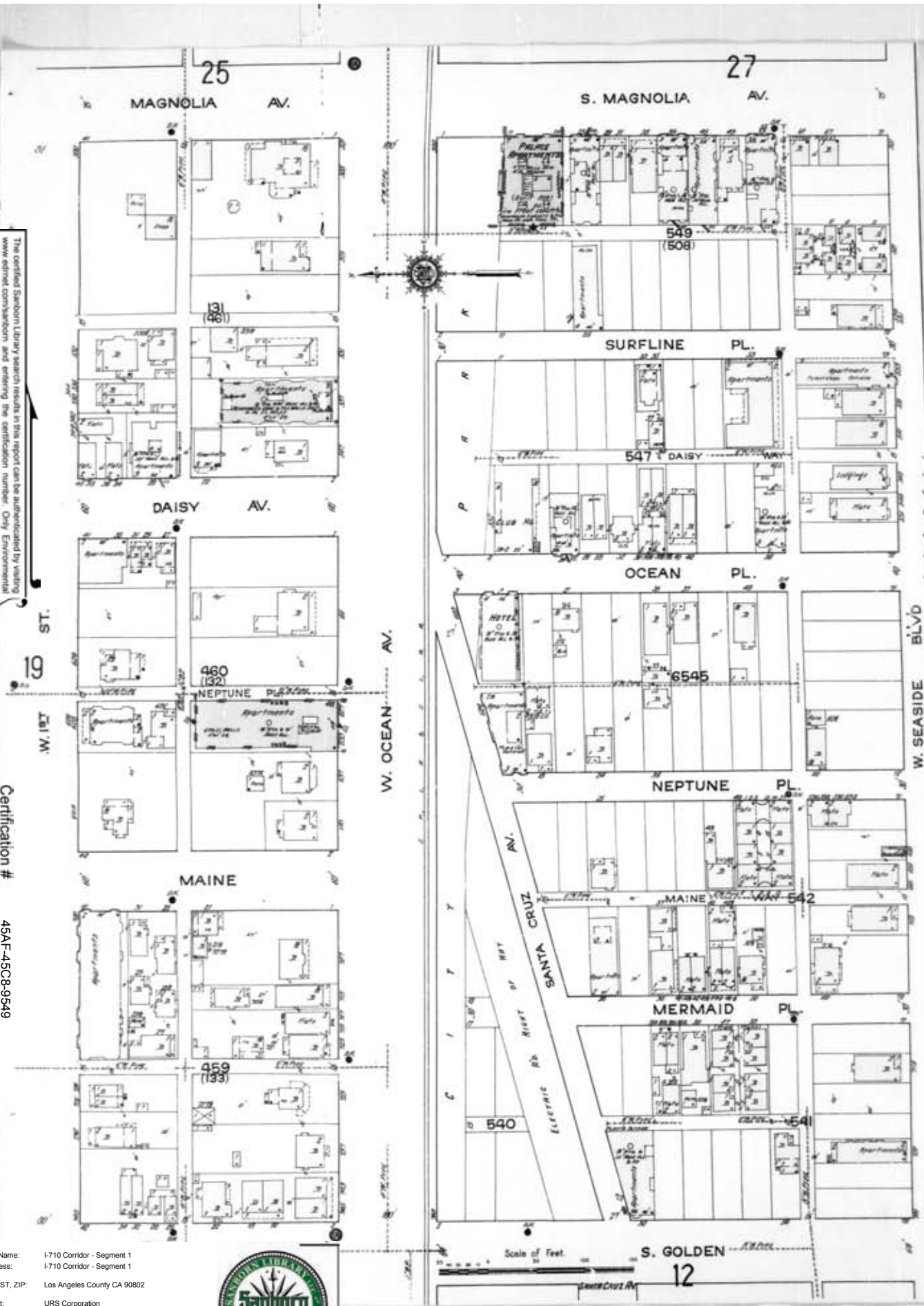
The certified Sanborn Library search results in this report can be authenticated by visiting [www.edrnet.com/sanborn](http://www.edrnet.com/sanborn) and entering the certification number. Only Environmental Data Resources Inc. (EDR) is authorized to grant rights for commercial reproduction of maps by The Sanborn Library LLC, the copyright holder for the collection.

Certification # 45AF-45C8-9549

Site Name: I-710 Corridor - Segment 1  
 Address: I-710 Corridor - Segment 1  
 City, ST, ZIP: Los Angeles County CA 90802  
 Client: URS Corporation  
 EDR Inquiry: 2456631.1s  
 Order Date: 3/31/2009 2:42:28 PM  
 Certification # 45AF-45C8-9549

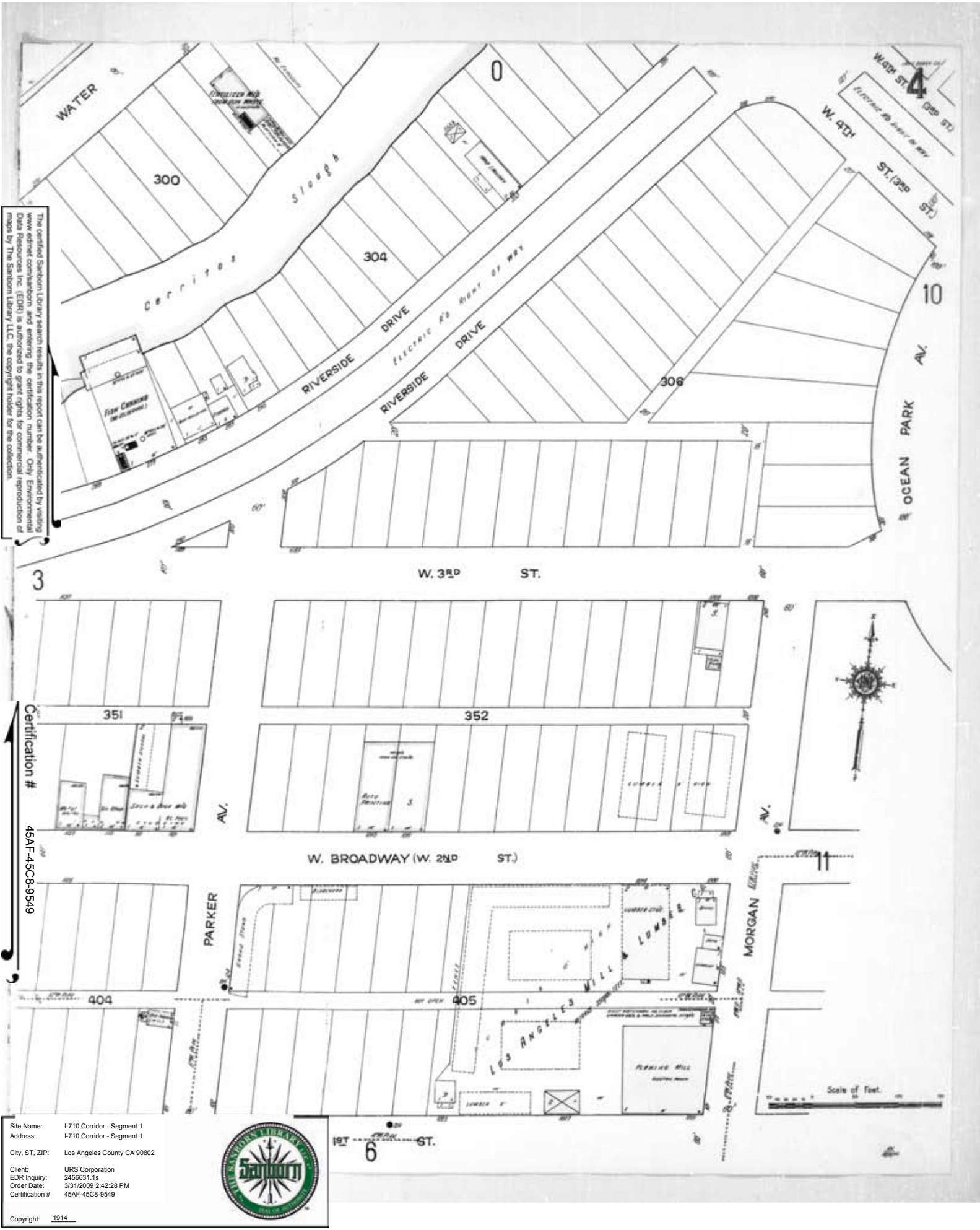


Copyright: 1914



0  
c  
e  
a  
n  
f  
i  
c  
i  
t  
y

The certified Sanborn Library search results in this report can be authenticated by visiting [www.edrnet.com/sanborn](http://www.edrnet.com/sanborn) and entering the certification number. Only Environmental Data Resources Inc. (EDR) is authorized to grant rights for commercial reproduction of maps by The Sanborn Library LLC, the copyright holder for the collection.



Certification #  
45AF-45C8-9549

Site Name: I-710 Corridor - Segment 1  
 Address: I-710 Corridor - Segment 1  
 City, ST, ZIP: Los Angeles County CA 90802  
 Client: URS Corporation  
 EDR Inquiry: 2456631.1s  
 Order Date: 3/31/2009 2:42:28 PM  
 Certification # 45AF-45C8-9549



Site Name: I-710 Corridor - Segment 1  
 Address: I-710 Corridor - Segment 1  
 City, ST, ZIP: Los Angeles County CA 90802  
 Client: URS Corporation  
 EDR Inquiry: 2456631.1s  
 Order Date: 3/31/2009 2:42:28 PM  
 Certification #: 45AF-45C8-9549



Copyright: 1914



The certified Sanborn Library search results in this report can be authenticated by visiting [www.edrnet.com/sanborn](http://www.edrnet.com/sanborn) and entering the certification number. Only Environmental Data Resources Inc. (EDR) is authorized to grant rights for commercial reproduction of maps by The Sanborn Library LLC, the copyright holder for the collection.

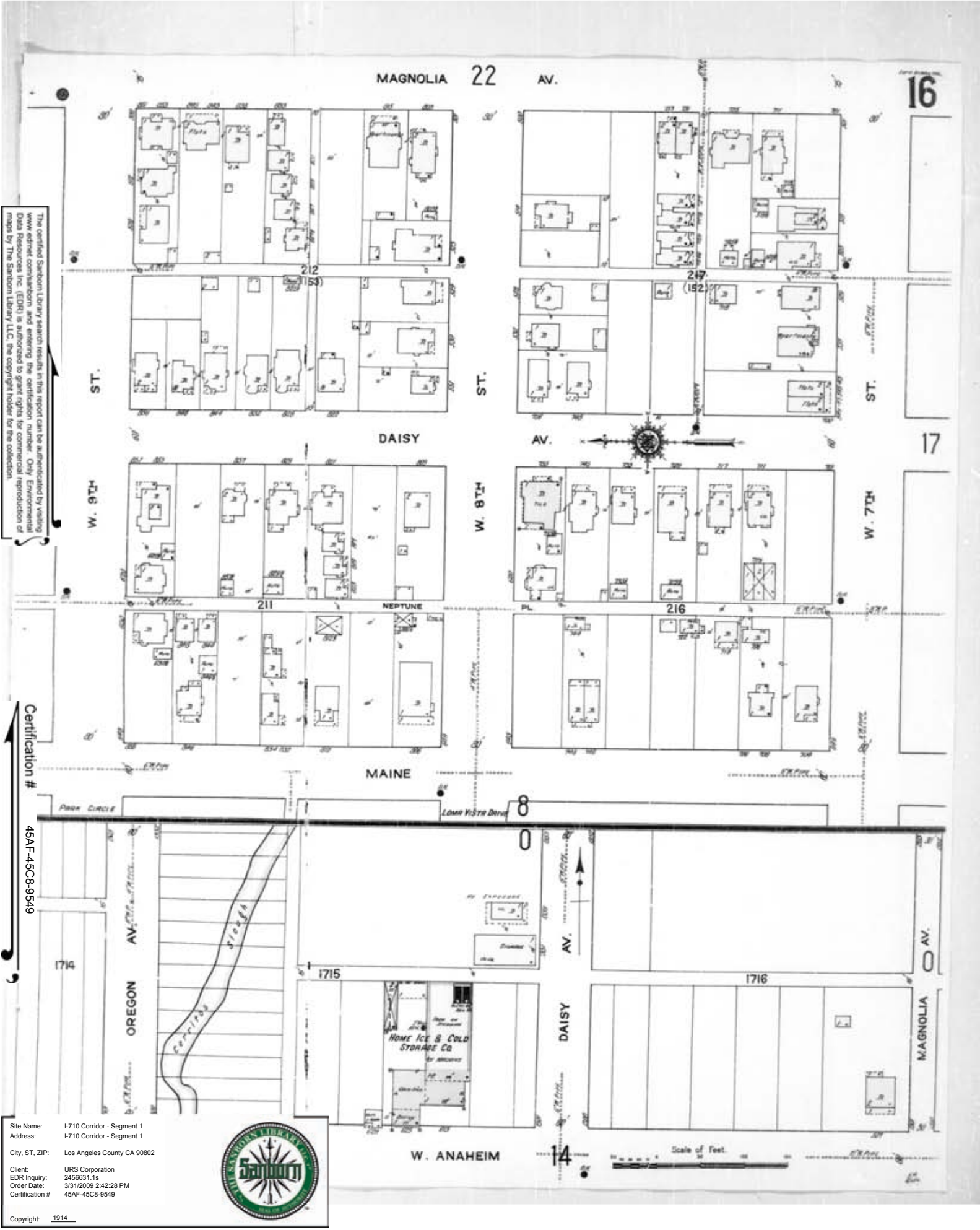
45AF-45C8-9549

Certification #

The certified Sanborn Library search results in this report can be authenticated by visiting [www.edrnet.com/sanborn](http://www.edrnet.com/sanborn) and entering the certification number. Only Environmental Data Resources Inc. (EDR) is authorized to grant rights for commercial reproduction of maps by The Sanborn Library LLC, the copyright holder for the collection.

Certification # 45AF-45C8-9549

Site Name: I-710 Corridor - Segment 1  
 Address: I-710 Corridor - Segment 1  
 City, ST, ZIP: Los Angeles County CA 90802  
 Client: URS Corporation  
 EDR Inquiry: 2456631.1s  
 Order Date: 3/31/2009 2:42:28 PM  
 Certification # 45AF-45C8-9549



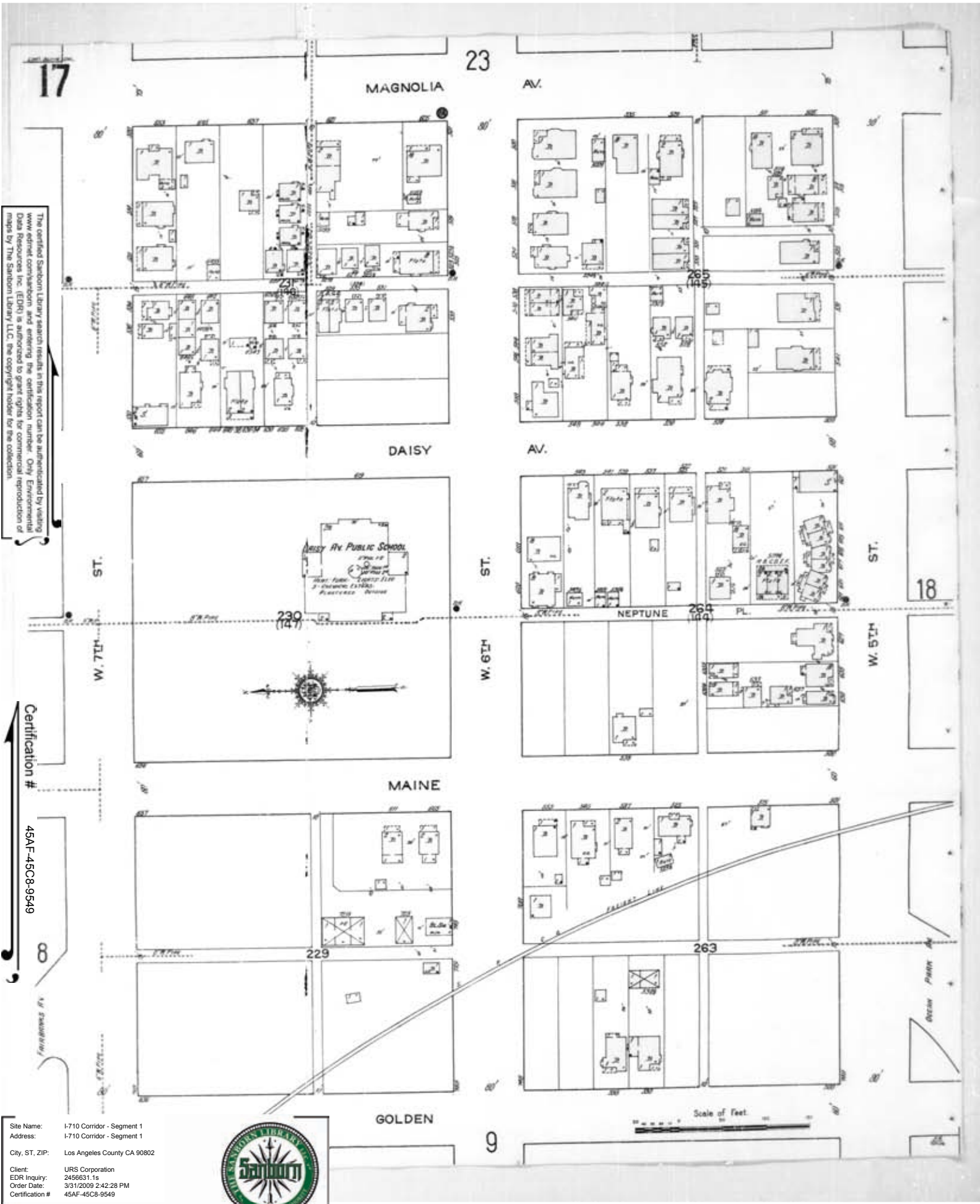
The certified Sanborn Library search results in this report can be authenticated by visiting [www.edrnet.com/sanborn](http://www.edrnet.com/sanborn) and entering the certification number. Only Environmental Data Resources Inc. (EDR) is authorized to grant rights for commercial reproduction of maps by The Sanborn Library LLC, the copyright holder for the collection.

Certification #  
45AF-45C8-9549

Site Name: I-710 Corridor - Segment 1  
 Address: I-710 Corridor - Segment 1  
 City, ST, ZIP: Los Angeles County CA 90802  
 Client: URS Corporation  
 EDR Inquiry: 2456631.1s  
 Order Date: 3/31/2009 2:42:28 PM  
 Certification # 45AF-45C8-9549



Copyright: 1914



Site Name: I-710 Corridor - Segment 1  
 Address: I-710 Corridor - Segment 1  
 City, ST, ZIP: Los Angeles County CA 90802  
 Client: URS Corporation  
 EDR Inquiry: 2456631.1s  
 Order Date: 3/31/2009 2:42:28 PM  
 Certification #: 45AF-45C8-9549  
 Copyright: 1914



The certified Sanborn Library search results in this report can be authenticated by visiting  
 www.edrnet.com/sanborn and entering the certification number. Only Environmental  
 Data Resources Inc. (EDR) is authorized to grant rights for commercial reproduction of  
 maps by The Sanborn Library LLC, the copyright holder for the collection.

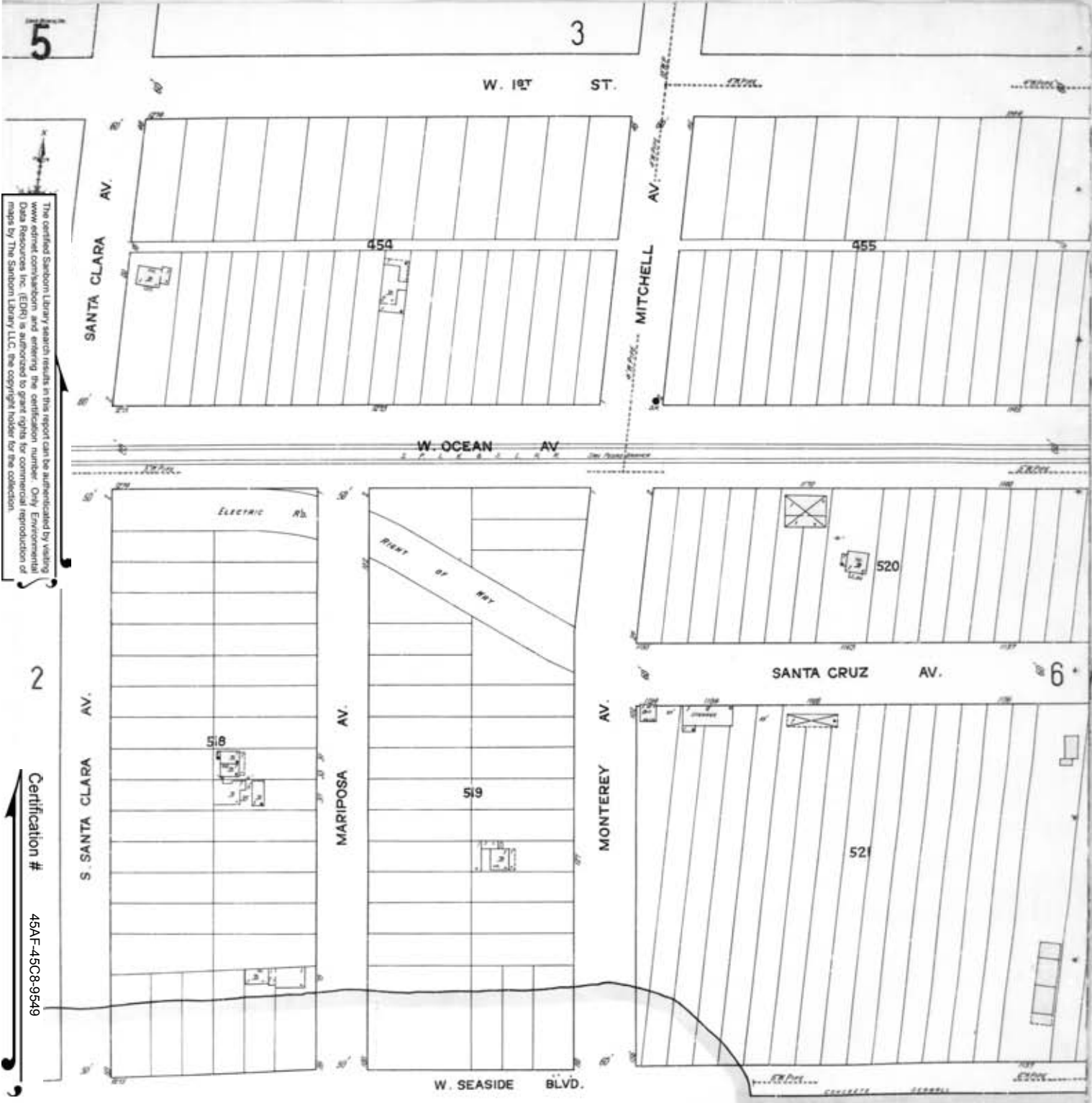
Address to

45AF-45C8-9549

Certification #


The certified Sanborn Library search results in this report can be authenticated by visiting [www.edrnet.com/sanborn](http://www.edrnet.com/sanborn) and entering the certification number. Only Environmental Data Resources Inc. (EDR) is authorized to grant rights for commercial reproduction of maps by The Sanborn Library LLC, the copyright holder for the collection.

Certification # 45AF-45C8-9549



P a c i f i c O c e a n

Site Name: I-710 Corridor - Segment 1  
 Address: I-710 Corridor - Segment 1  
 City, ST, ZIP: Los Angeles County CA 90802  
 Client: URS Corporation  
 EDR Inquiry: 2456631.1s  
 Order Date: 3/31/2009 2:42:28 PM  
 Certification # 45AF-45C8-9549



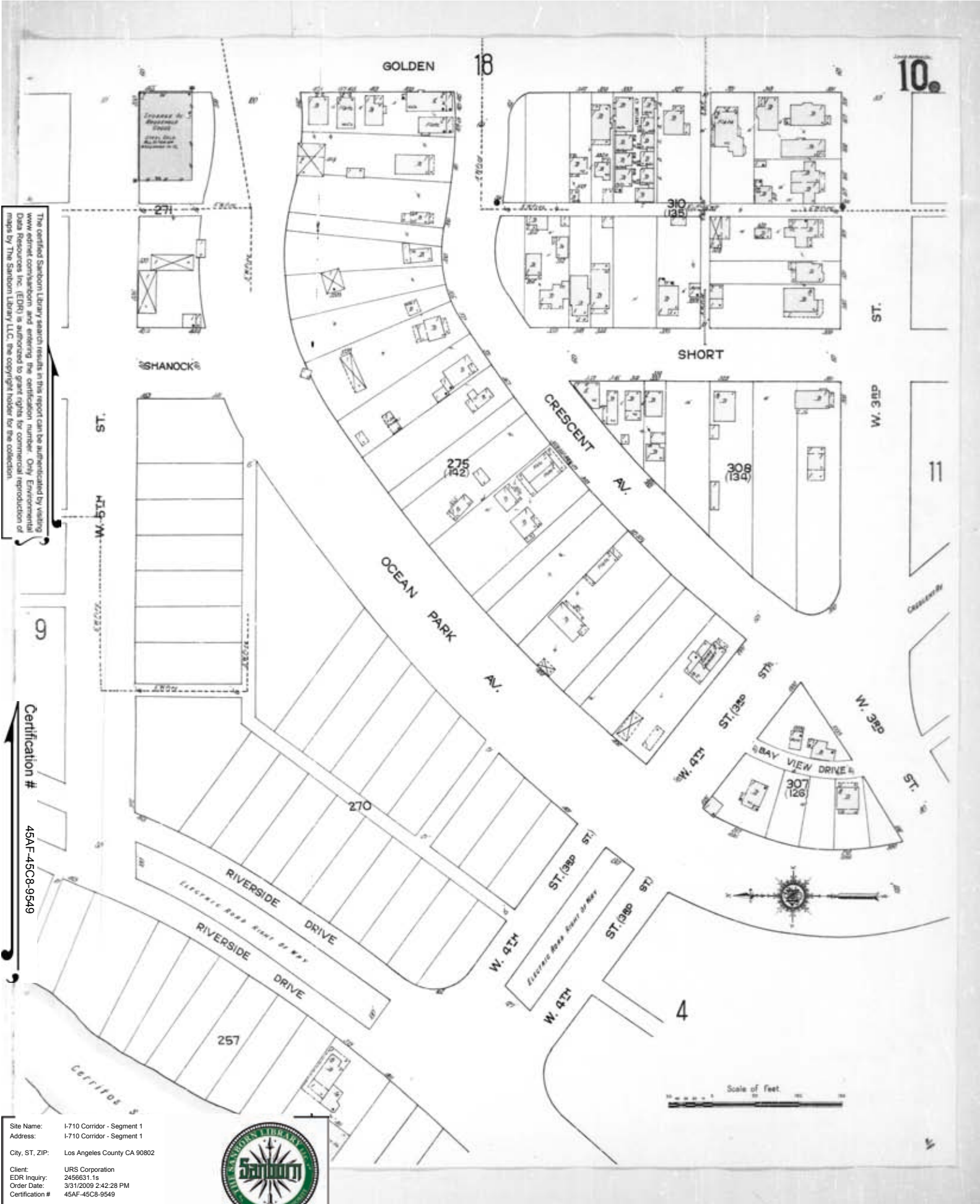
The certified Sanborn Library search results in this report can be authenticated by visiting [www.edrnet.com/sanborn](http://www.edrnet.com/sanborn) and entering the certification number. Only Environmental Data Resources Inc. (EDR) is authorized to grant rights for commercial reproduction of maps by The Sanborn Library LLC, the copyright holder for the collection.

Certification # 45AF-45C8-9549

Site Name: I-710 Corridor - Segment 1  
 Address: I-710 Corridor - Segment 1  
 City, ST, ZIP: Los Angeles County CA 90802  
 Client: URS Corporation  
 EDR Inquiry: 2456631.1s  
 Order Date: 3/31/2009 2:42:28 PM  
 Certification # 45AF-45C8-9549



Copyright: 1914



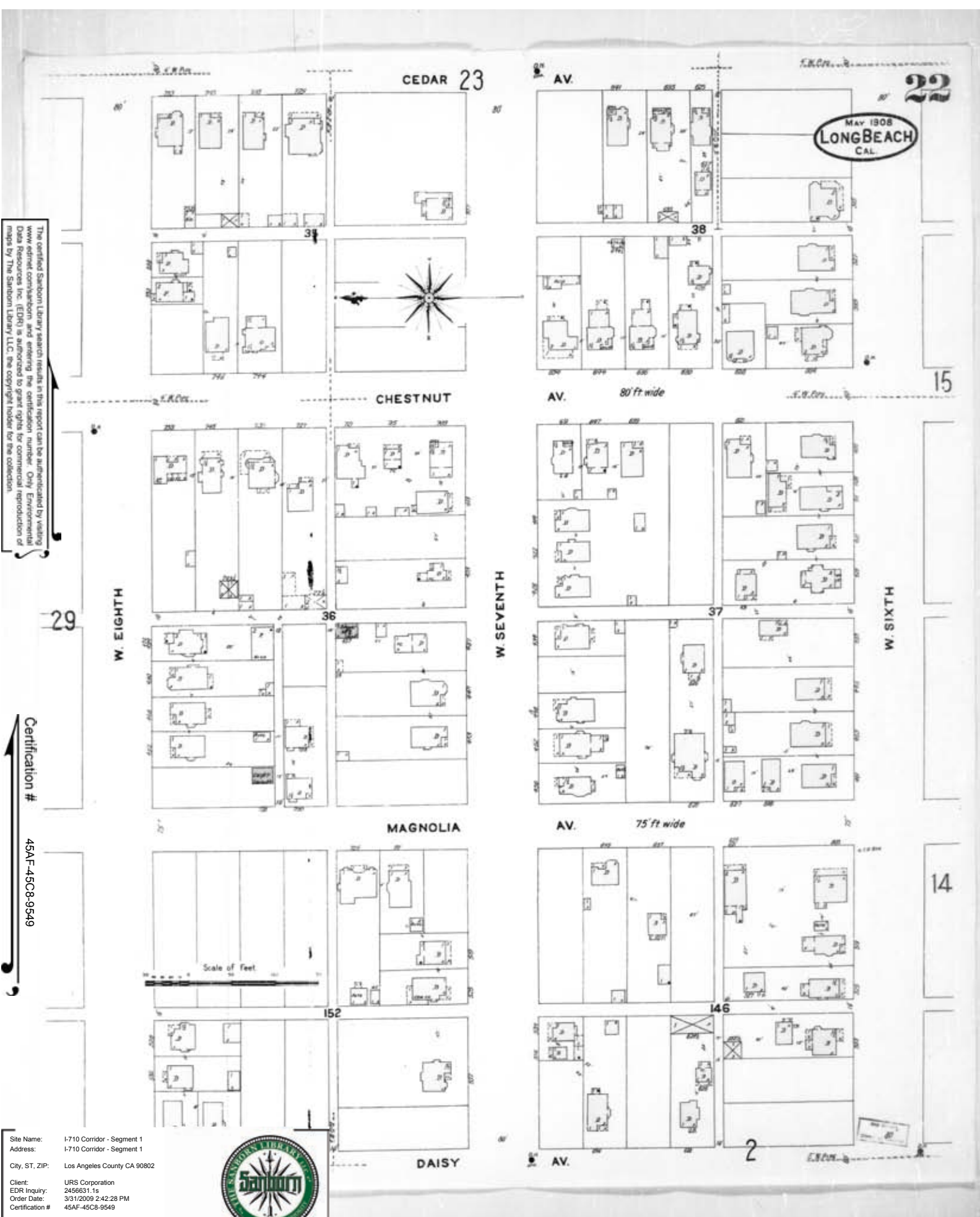
The certified Sanborn Library search results in this report can be authenticated by visiting [www.edrnet.com/sanborn](http://www.edrnet.com/sanborn) and entering the certification number. Only Environmental Data Resources Inc. (EDR) is authorized to grant rights for commercial reproduction of maps by The Sanborn Library LLC, the copyright holder for the collection.

Certification #  
45AF-45C8-9549

Site Name: I-710 Corridor - Segment 1  
 Address: I-710 Corridor - Segment 1  
 City, ST, ZIP: Los Angeles County CA 90802  
 Client: URS Corporation  
 EDR Inquiry: 2456631.1s  
 Order Date: 3/31/2009 2:42:28 PM  
 Certification #: 45AF-45C8-9549



Copyright: 1908



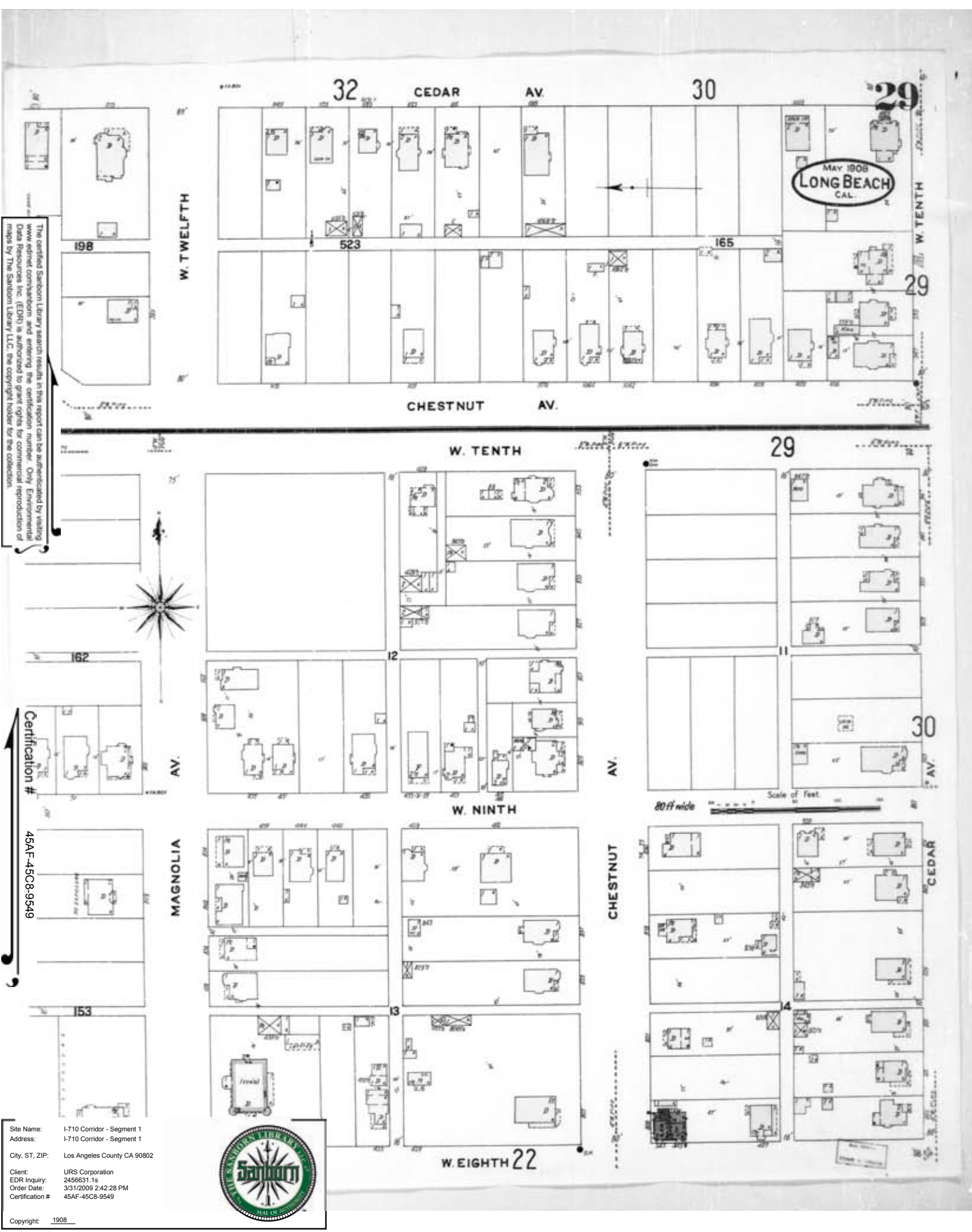
The certified Sanborn Library search results in this report can be authenticated by visiting [www.edr.com/sanborn](http://www.edr.com/sanborn) and entering the certification number. Only Environmental Data Resources Inc. (EDR) is authorized to grant rights for commercial reproduction of maps by The Sanborn Library LLC, the copyright holder for the collection.

Certification #  
45AF-45C8-9549

Site Name: I-710 Corridor - Segment 1  
 Address: I-710 Corridor - Segment 1  
 City, ST, ZIP: Los Angeles County CA 90802  
 Client: URS Corporation  
 EDR Inquiry: 2456631.1s  
 Order Date: 3/31/2009 2:42:28 PM  
 Certification #: 45AF-45C8-9549



Copyright: 1908



Site Name: I-710 Corridor - Segment 1  
 Address: I-710 Corridor - Segment 1  
 City, ST, ZIP: Los Angeles County CA 90802  
 Client: URS Corporation  
 EDR Inquiry: 2456631.1s  
 Order Date: 3/31/2009 2:42:28 PM  
 Certification #: 45AF-45C8-9549



Copyright: 1908



The certified Sanborn Library search results in this report can be authenticated by visiting [www.edrnet.com/sanborn](http://www.edrnet.com/sanborn) and entering the certification number. Only Environmental Data Resources Inc. (EDR) is authorized to grant rights for commercial reproduction of maps by The Sanborn Library LLC, the copyright holder for the collection.

45AF-45C8-9549

Certification #

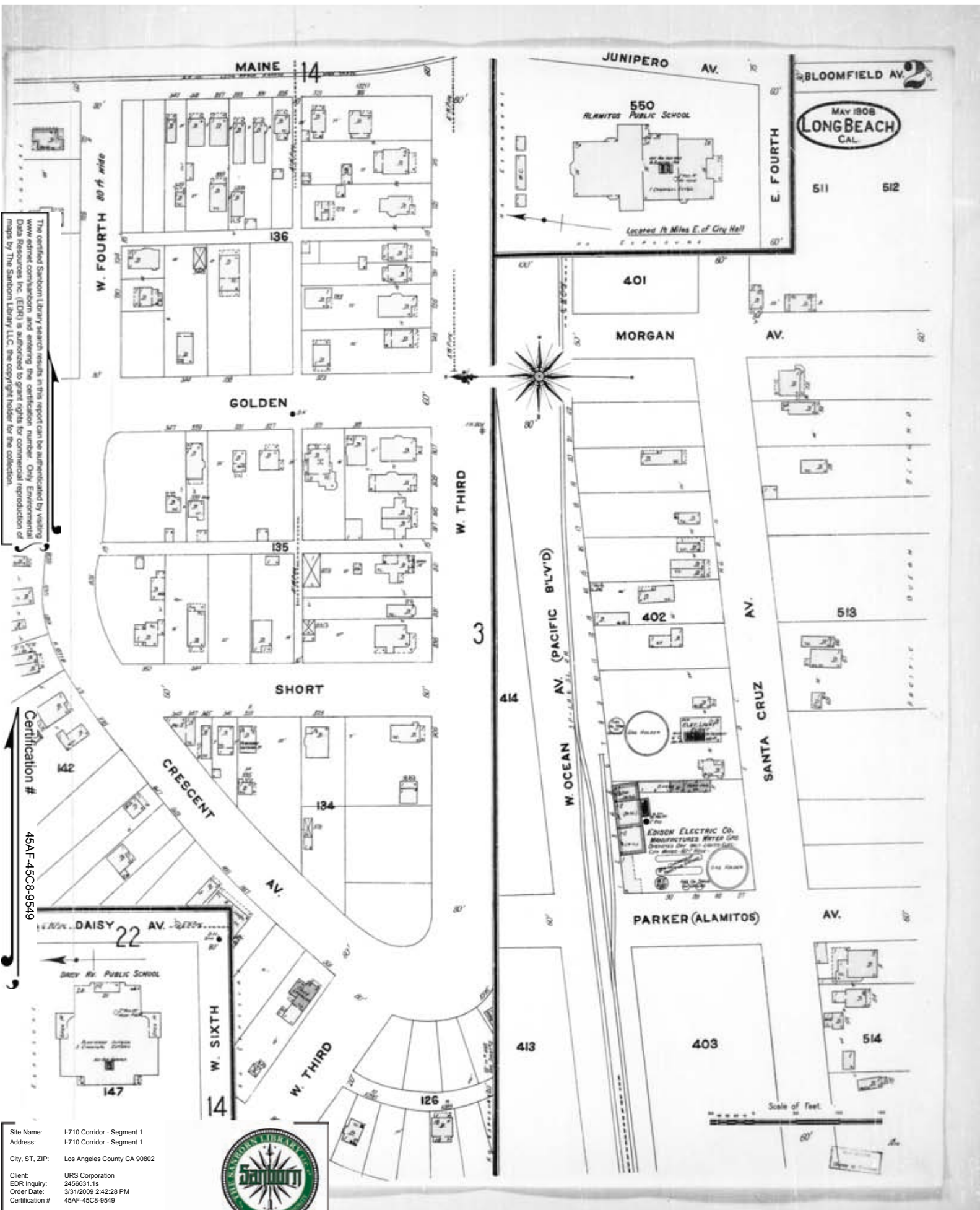
The certified Sanborn Library search results in this report can be authenticated by visiting [www.edrnet.com/sanborn](http://www.edrnet.com/sanborn) and entering the certification number. Only Environmental Data Resources Inc. (EDR) is authorized to grant rights for commercial reproduction of maps by The Sanborn Library LLC, the copyright holder for the collection.

Certification #  
45AF-45C8-9549

Site Name: I-710 Corridor - Segment 1  
Address: I-710 Corridor - Segment 1  
City, ST, ZIP: Los Angeles County CA 90802  
Client: URS Corporation  
EDR Inquiry: 2456631.1s  
Order Date: 3/31/2009 2:42:28 PM  
Certification #: 45AF-45C8-9549



Copyright: 1908



The certified Sanborn Library search results in this report can be authenticated by visiting [www.edrnet.com/sanborn](http://www.edrnet.com/sanborn) and entering the certification number. Only Environmental Data Resources Inc. (EDR) is authorized to grant rights for commercial reproduction of maps by The Sanborn Library LLC, the copyright holder for the collection.

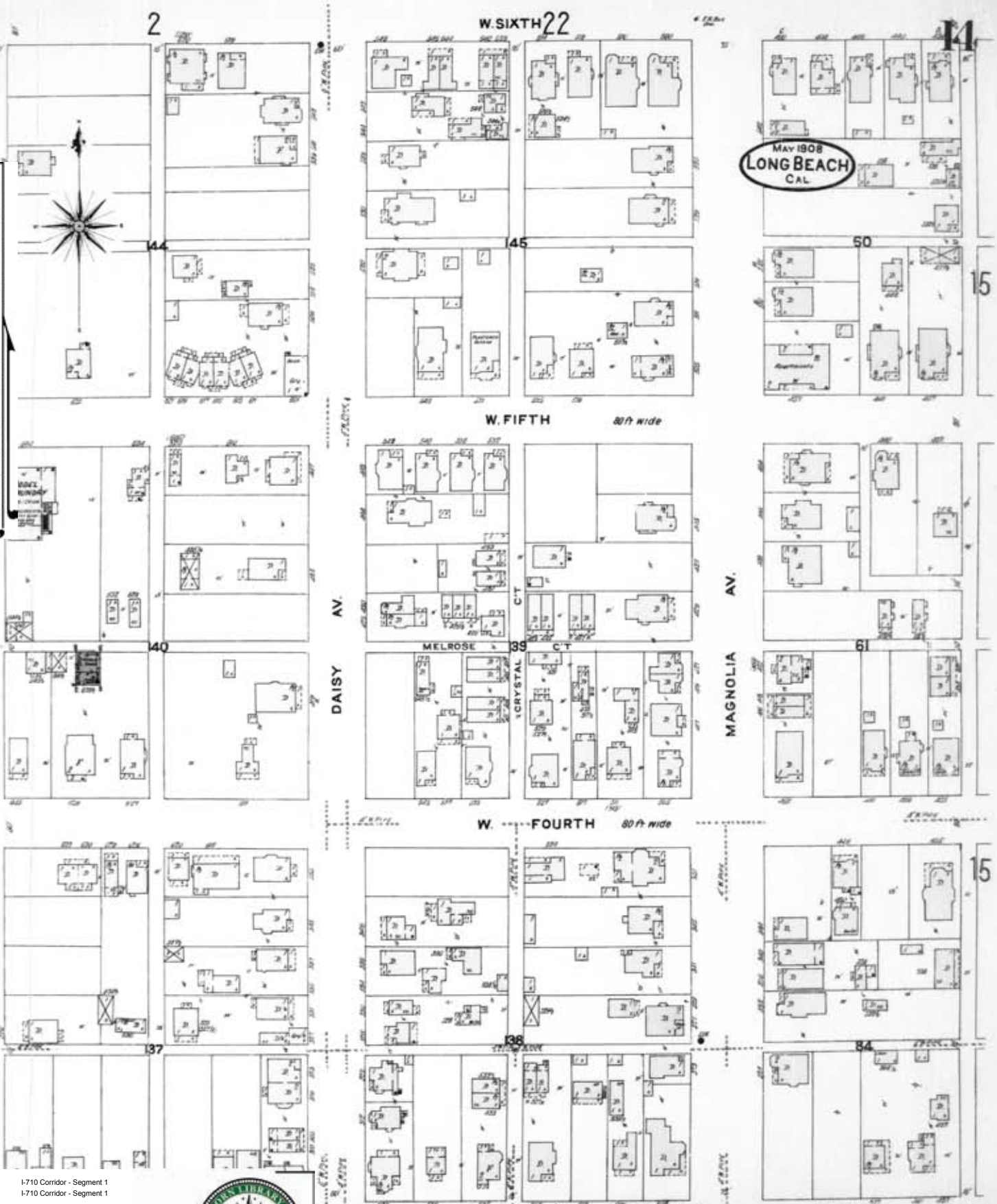
ENVI Certification #

45AF-45C8-9549

Site Name: I-710 Corridor - Segment 1  
 Address: I-710 Corridor - Segment 1  
 City, ST, ZIP: Los Angeles County CA 90802  
 Client: URS Corporation  
 EDR Inquiry: 2456631.1s  
 Order Date: 3/31/2009 2:42:28 PM  
 Certification # 45AF-45C8-9549



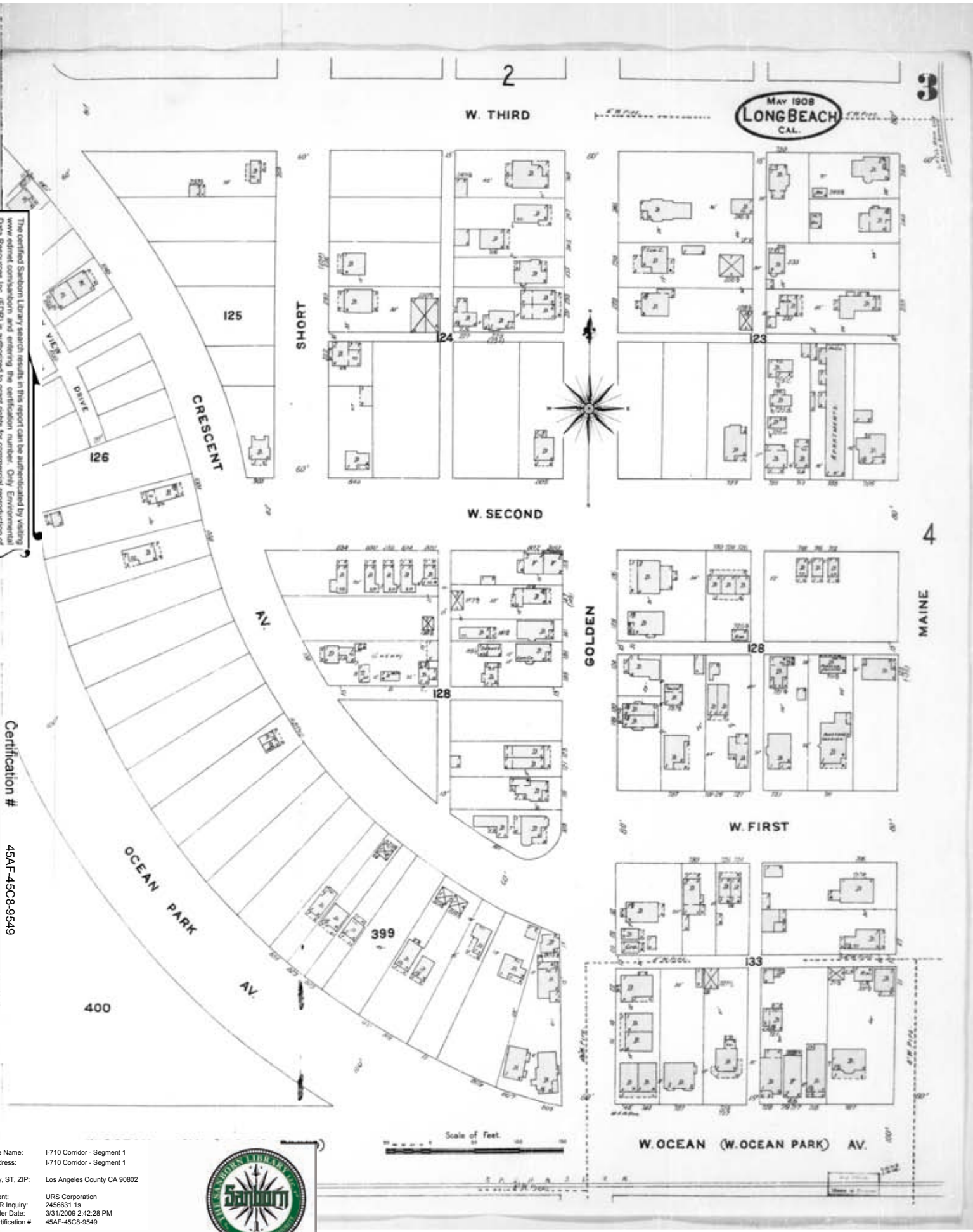
Copyright: 1908



The certified Sanborn Library search results in this report can be authenticated by visiting [www.edrnet.com/sanborn](http://www.edrnet.com/sanborn) and entering the certification number. Only Environmental Data Resources Inc. (EDR) is authorized to grant rights for commercial reproduction of maps by The Sanborn Library LLC, the copyright holder for the collection.

Certification #  
45AF-45C8-9549

Site Name: I-710 Corridor - Segment 1  
 Address: I-710 Corridor - Segment 1  
 City, ST, ZIP: Los Angeles County CA 90802  
 Client: URS Corporation  
 EDR Inquiry: 2456631.1s  
 Order Date: 3/31/2009 2:42:28 PM  
 Certification #: 45AF-45C8-9549



3

4

MAINE

Scale of Feet

W. OCEAN (W. OCEAN PARK) AV.

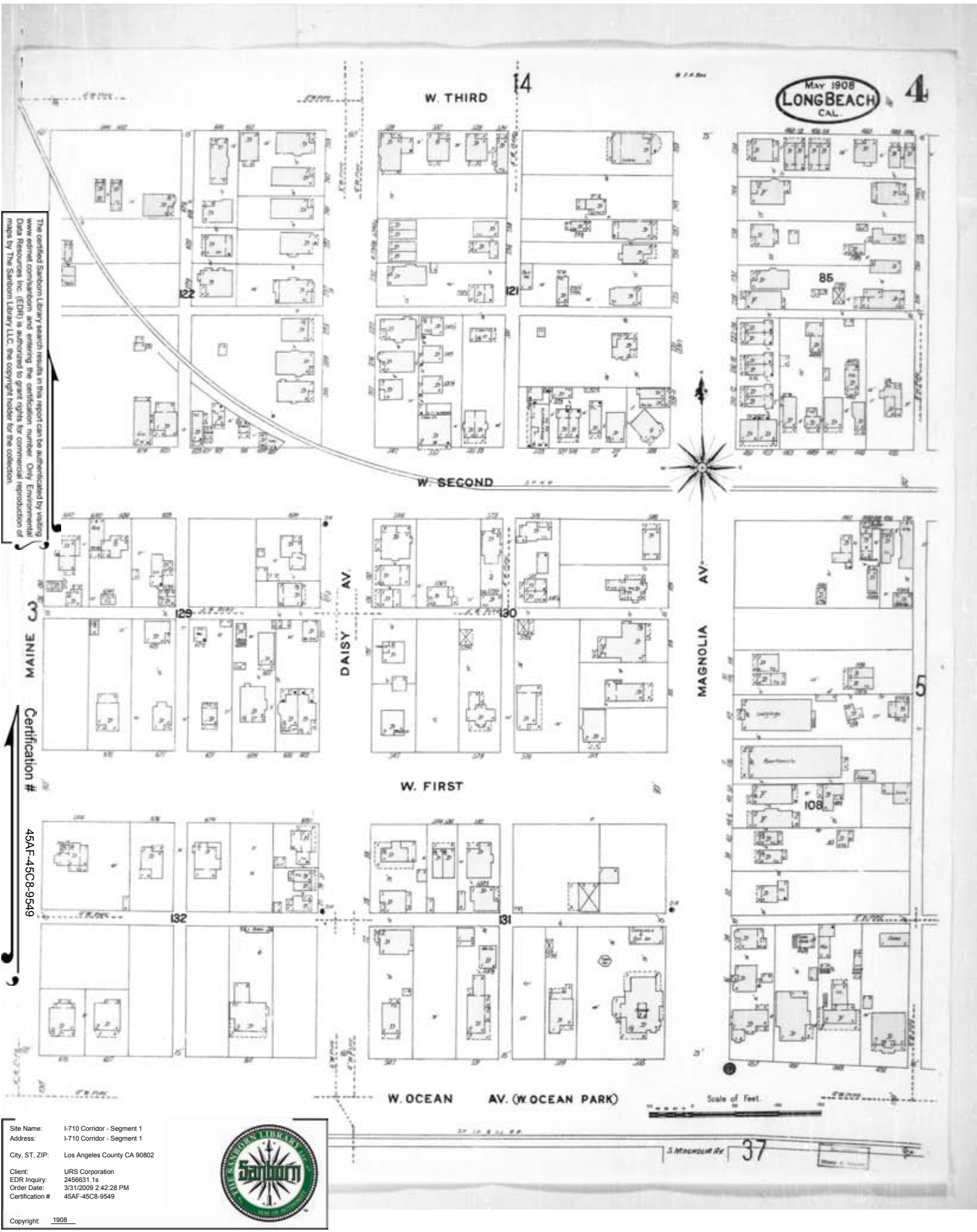
The certified Sanborn Library search results in this report can be authenticated by visiting [www.edrnet.com/sanborn](http://www.edrnet.com/sanborn) and entering the certification number. Only Environmental Data Resources Inc. (EDR) is authorized to grant rights for commercial reproduction of maps by The Sanborn Library LLC, the copyright holder for the collection.

Certification #  
45AF-45C8-9549

Site Name: I-710 Corridor - Segment 1  
 Address: I-710 Corridor - Segment 1  
 City, ST, ZIP: Los Angeles County CA 90802  
 Client: URS Corporation  
 EDR Inquiry: 2456631.1s  
 Order Date: 3/31/2009 2:42:28 PM  
 Certification #: 45AF-45C8-9549



Copyright: 1908



Scale of Feet

S. Magnolia Av 37

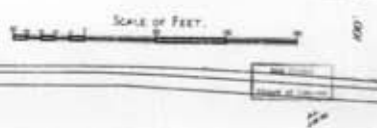
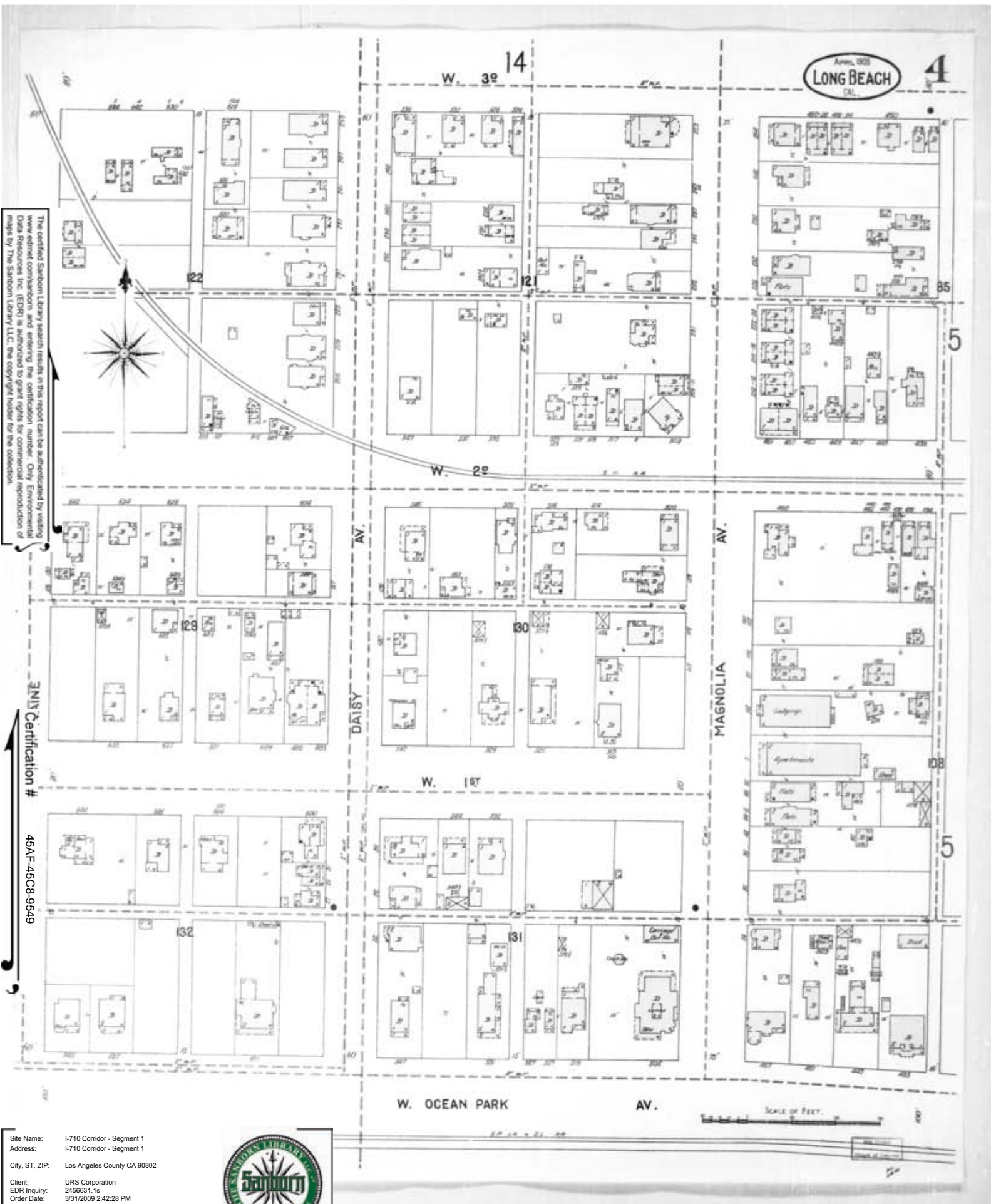
The certified Sanborn Library search results in this report can be authenticated by visiting [www.edr.com/sanborn](http://www.edr.com/sanborn) and entering the certification number. Only Environmental Data Resources Inc. (EDR) is authorized to grant rights for commercial reproduction of maps by The Sanborn Library LLC, the copyright holder for the collection.

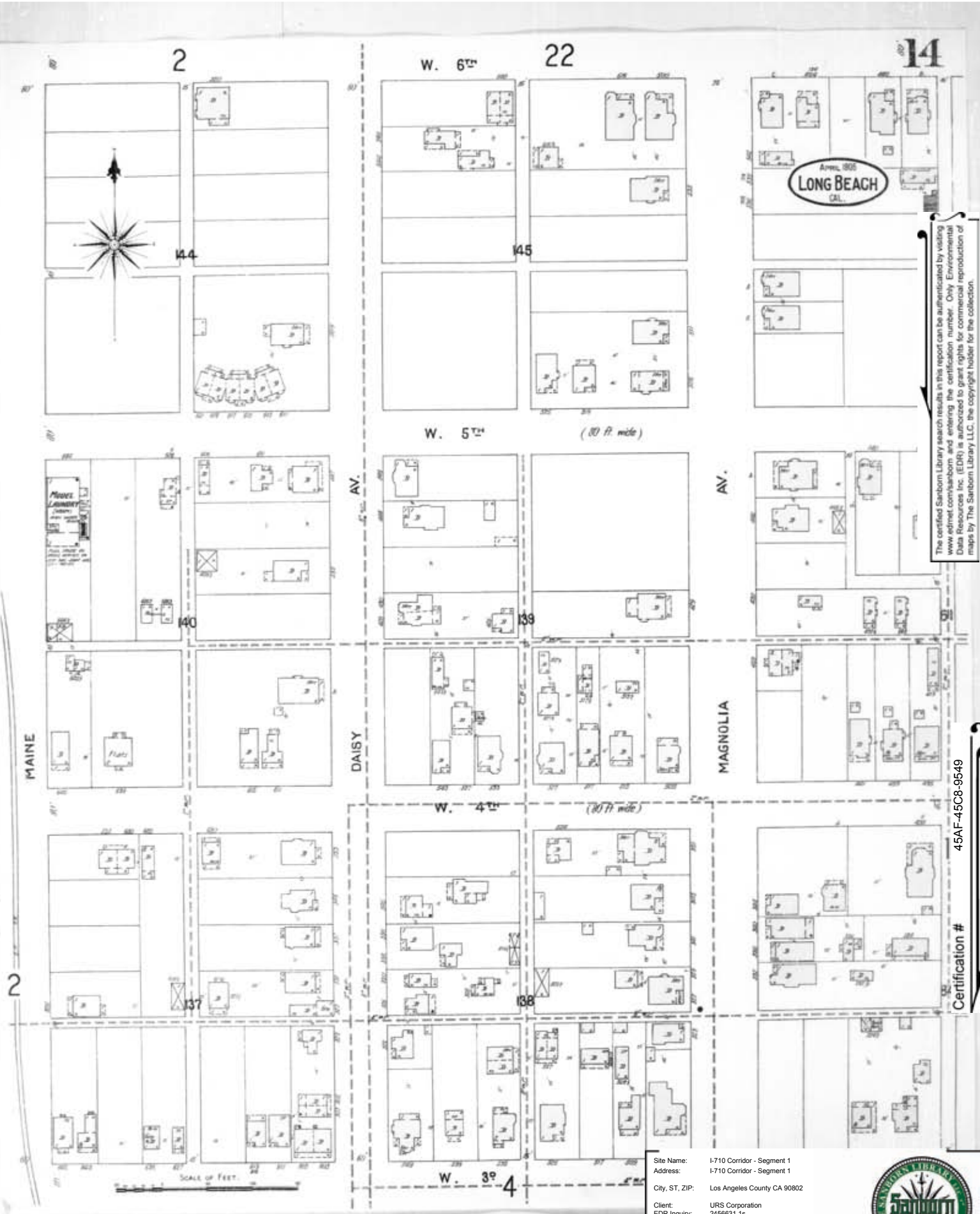
Sanborn Certification #  
45AF-45C8-9549

Site Name: I-710 Corridor - Segment 1  
 Address: I-710 Corridor - Segment 1  
 City, ST, ZIP: Los Angeles County CA 90802  
 Client: URS Corporation  
 EDR Inquiry: 2456631.1s  
 Order Date: 3/31/2009 2:42:28 PM  
 Certification #: 45AF-45C8-9549



Copyright: 1905





The certified Sanborn Library search results in this report can be authenticated by visiting [www.edrnet.com/sanborn](http://www.edrnet.com/sanborn) and entering the certification number. Only Environmental Data Resources Inc. (EDR) is authorized to grant rights for commercial reproduction of maps by The Sanborn Library LLC, the copyright holder for the collection.

45AF-45C8-9549

Certification #

Site Name: I-710 Corridor - Segment 1  
 Address: I-710 Corridor - Segment 1  
 City, ST, ZIP: Los Angeles County CA 90802  
 Client: URS Corporation  
 EDR Inquiry: 2456631.1s  
 Order Date: 3/31/2009 2:42:28 PM  
 Certification #: 45AF-45C8-9549

Copyright: 1905



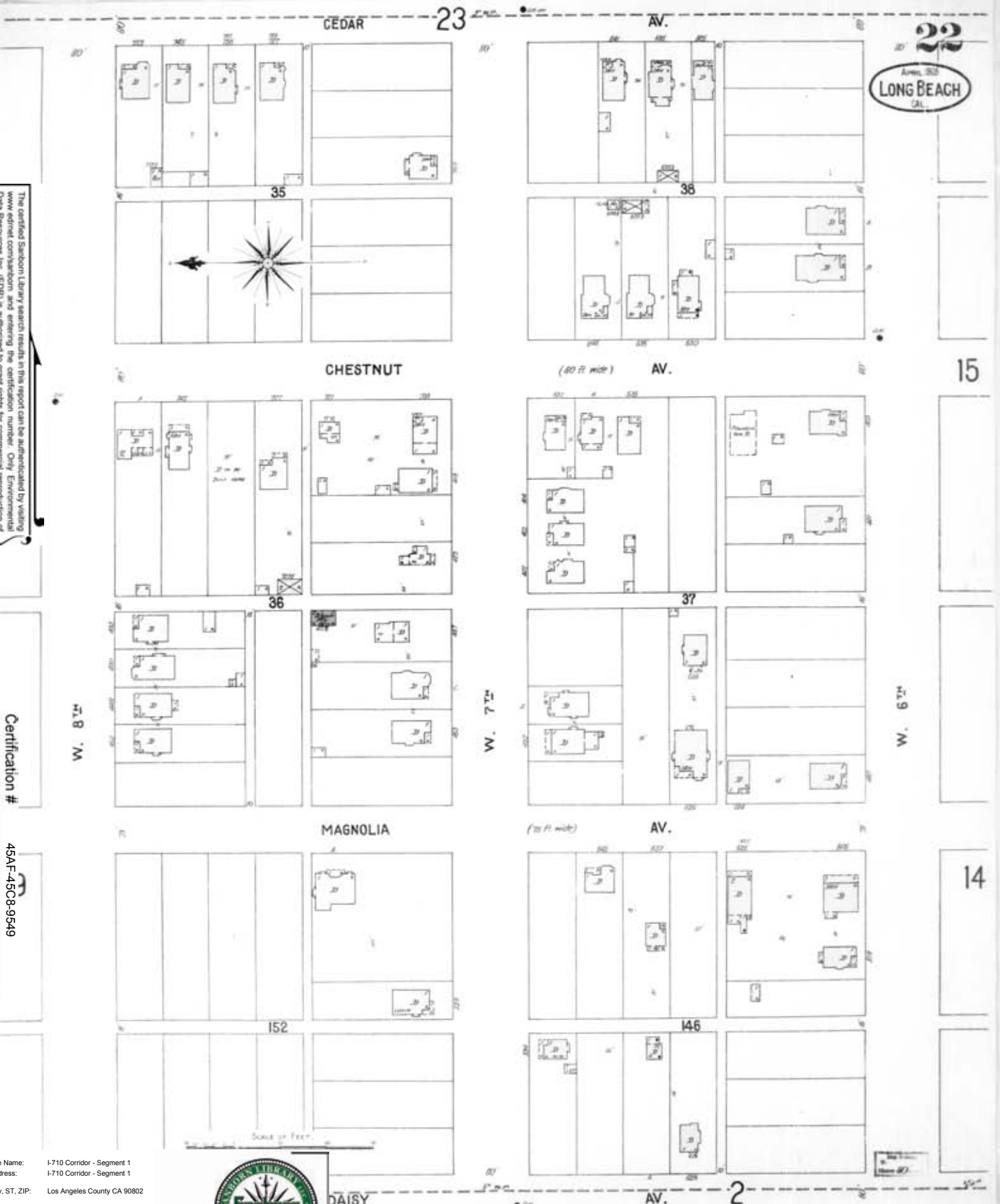
The certified Sanborn Library search results in this report can be authenticated by visiting [www.edrnet.com/sanborn](http://www.edrnet.com/sanborn) and entering the certification number. Only Environmental Data Resources Inc. (EDR) is authorized to grant rights for commercial reproduction of maps by The Sanborn Library LLC, the copyright holder for the collection.

Certification #  
45AF-45C8-9549

Site Name: I-710 Corridor - Segment 1  
 Address: I-710 Corridor - Segment 1  
 City, ST, ZIP: Los Angeles County CA 90802  
 Client: URS Corporation  
 EDR Inquiry: 2456631.1s  
 Order Date: 3/31/2009 2:42:28 PM  
 Certification # 45AF-45C8-9549



Copyright: 1905



15

14

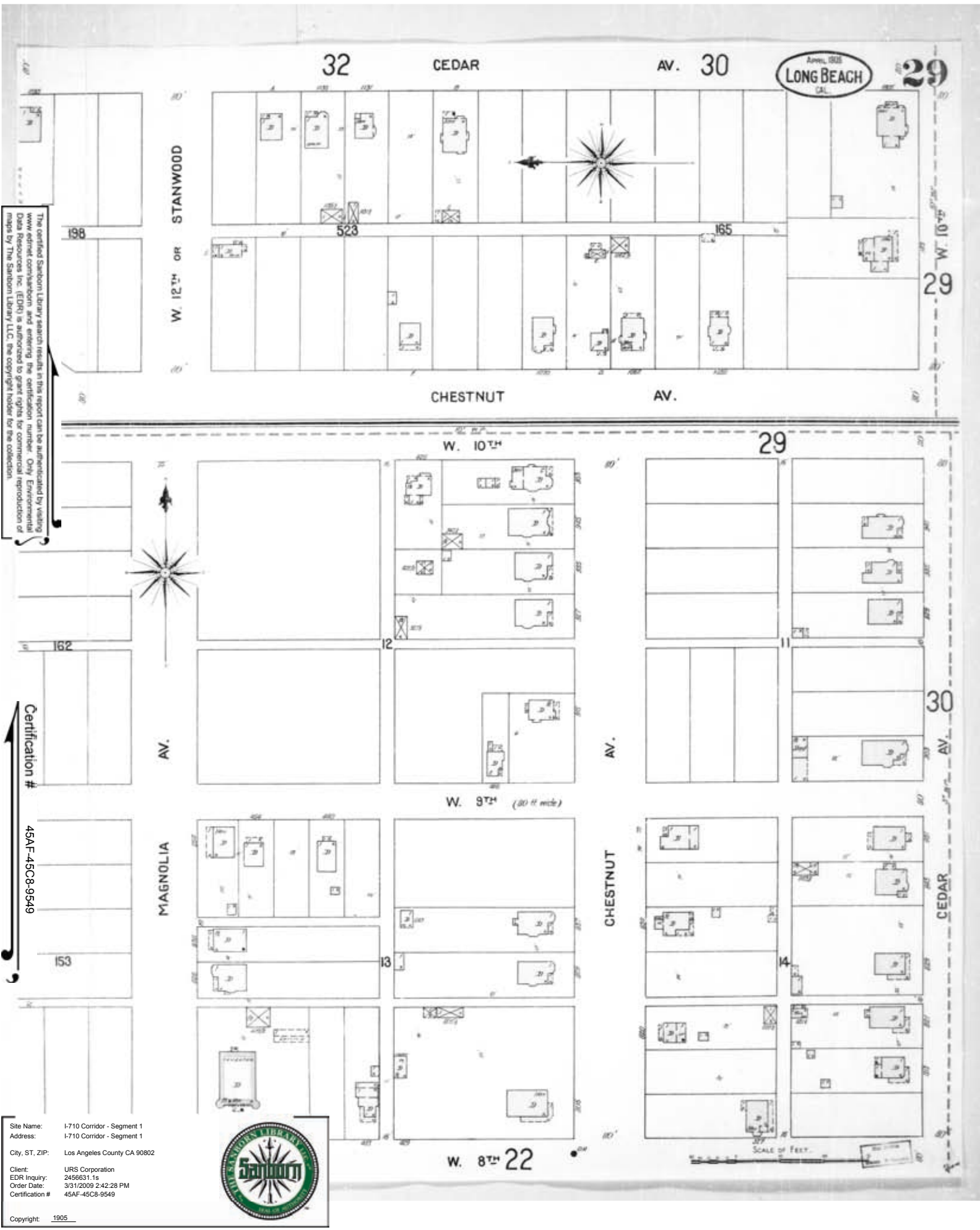
AV. 2

The certified Sanborn Library search results in this report can be authenticated by visiting [www.edrnet.com/sanborn](http://www.edrnet.com/sanborn) and entering the certification number. Only Environmental Data Resources Inc. (EDR) is authorized to grant rights for commercial reproduction of maps by The Sanborn Library LLC, the copyright holder for the collection.

Certification #  
45AF-45C8-9549

Site Name: I-710 Corridor - Segment 1  
 Address: I-710 Corridor - Segment 1  
 City, ST, ZIP: Los Angeles County CA 90802  
 Client: URS Corporation  
 EDR Inquiry: 2456631.1s  
 Order Date: 3/31/2009 2:42:28 PM  
 Certification # 45AF-45C8-9549

Copyright: 1905



Site Name: I-710 Corridor - Segment 1  
 Address: I-710 Corridor - Segment 1  
 City, ST, ZIP: Los Angeles County CA 90802  
 Client: URS Corporation  
 EDR Inquiry: 2456631.1s  
 Order Date: 3/31/2009 2:42:28 PM  
 Certification # 45AF-45C8-9549



Copyright: 1905

The certified Sanborn Library search results in this report can be authenticated by visiting [www.edrnet.com/sanborn](http://www.edrnet.com/sanborn) and entering the certification number. Only Environmental Data Resources Inc. (EDR) is authorized to grant rights for commercial reproduction of maps by The Sanborn Library LLC, the copyright holder for the collection.



Certification # 45AF-45C8-9549

SCALE OF FEET

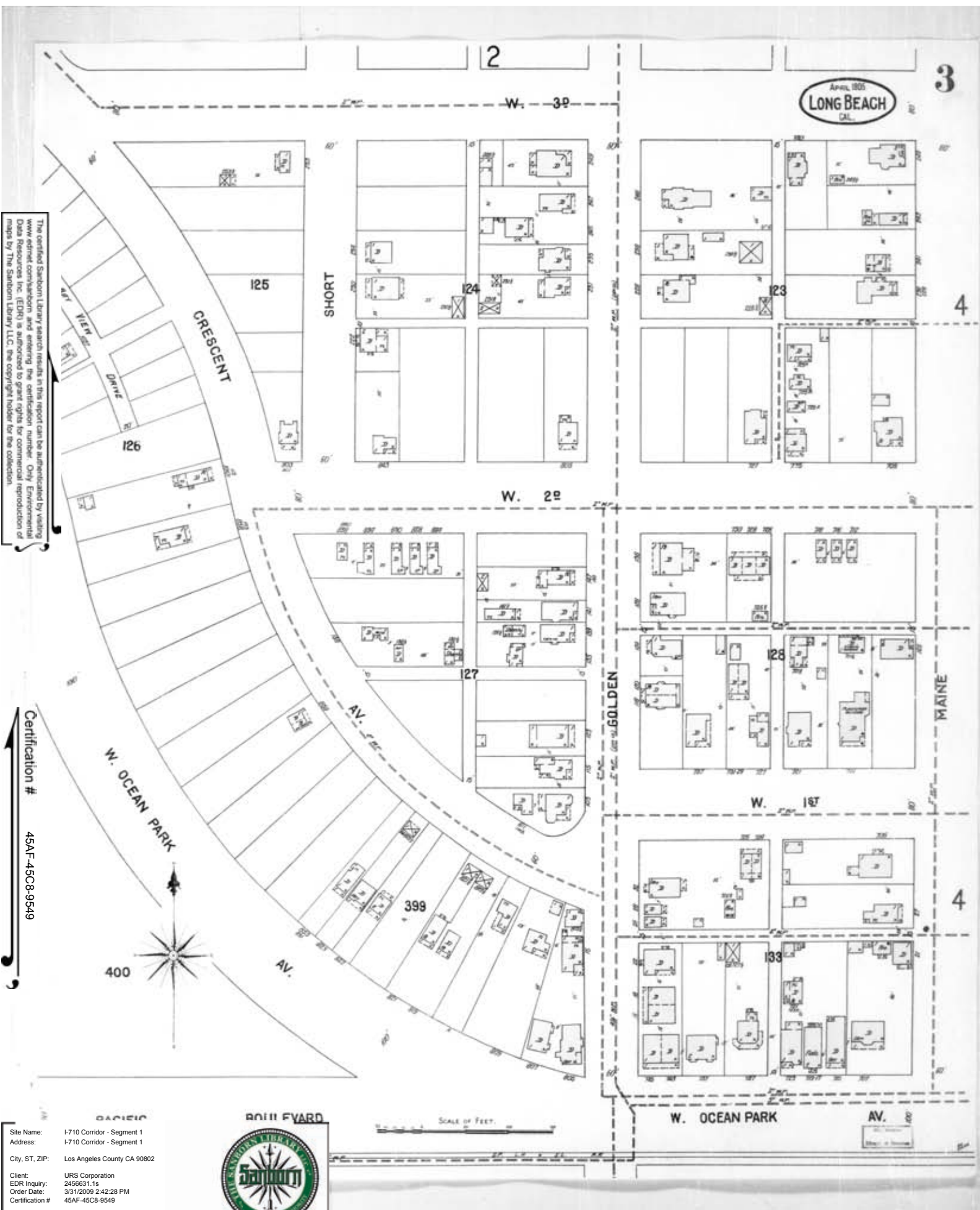
The certified Sanborn Library search results in this report can be authenticated by visiting [www.edrnet.com/sanborn](http://www.edrnet.com/sanborn) and entering the certification number. Only Environmental Data Resources Inc. (EDR) is authorized to grant rights for commercial reproduction of maps by The Sanborn Library LLC, the copyright holder for the collection.

Certification # 45AF-45C8-9549

Site Name: I-710 Corridor - Segment 1  
 Address: I-710 Corridor - Segment 1  
 City, ST, ZIP: Los Angeles County CA 90802  
 Client: URS Corporation  
 EDR Inquiry: 2456631.1s  
 Order Date: 3/31/2009 2:42:28 PM  
 Certification # 45AF-45C8-9549



Copyright: 1905



April 1905  
**LONG BEACH**  
 CAL.

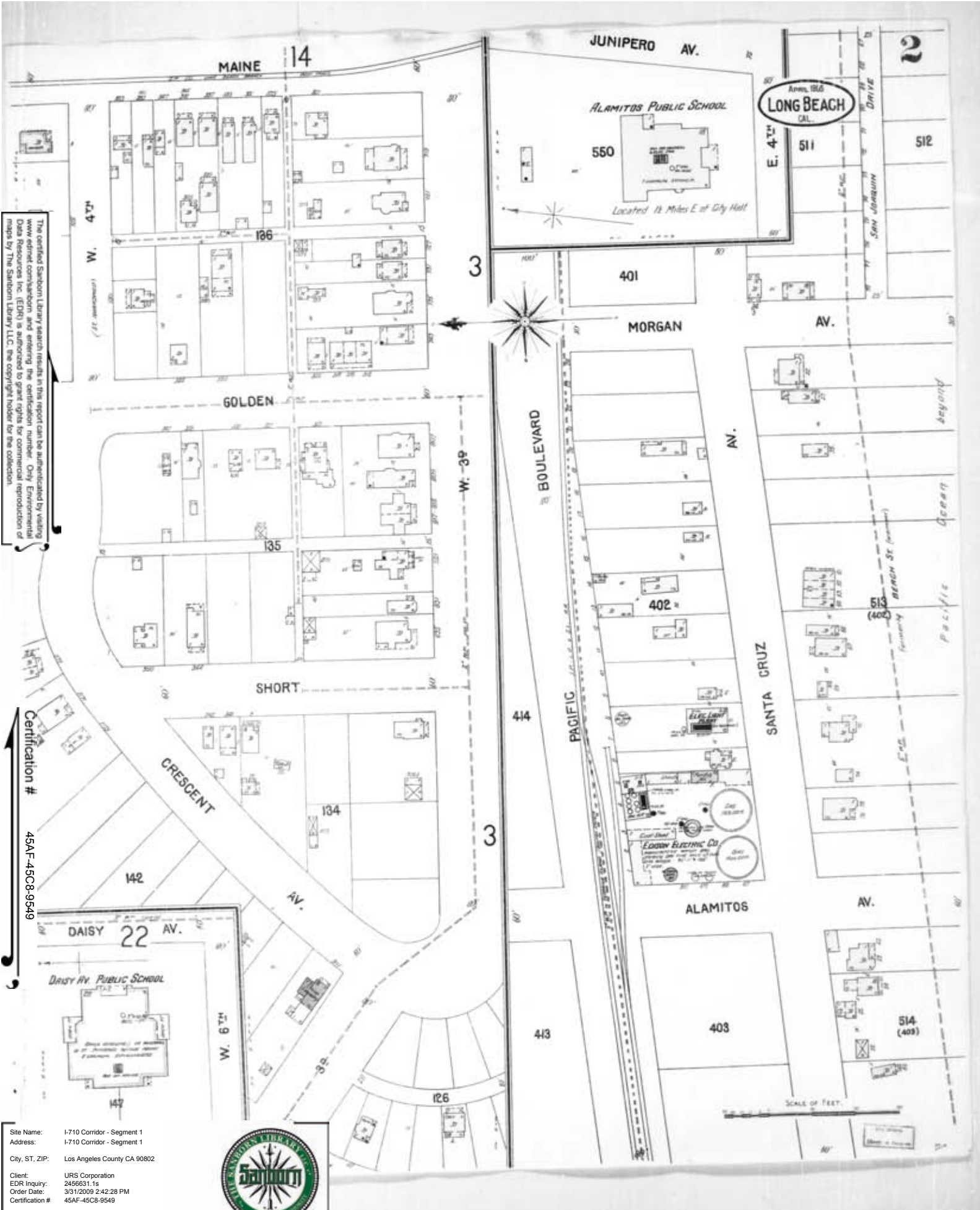
The certified Sanborn Library search results in this report can be authenticated by visiting [www.edr.com](http://www.edr.com), creating an account and entering the certification number. Only Environmental Data Resources Inc. (EDR) is authorized to grant rights for commercial reproduction of maps by The Sanborn Library LLC, the copyright holder for the collection.

Certification #  
45AF-45C8-9549

Site Name: I-710 Corridor - Segment 1  
 Address: I-710 Corridor - Segment 1  
 City, ST, ZIP: Los Angeles County CA 90802  
 Client: URS Corporation  
 EDR Inquiry: 2456631.1s  
 Order Date: 3/31/2009 2:42:28 PM  
 Certification #: 45AF-45C8-9549



Copyright: 1905



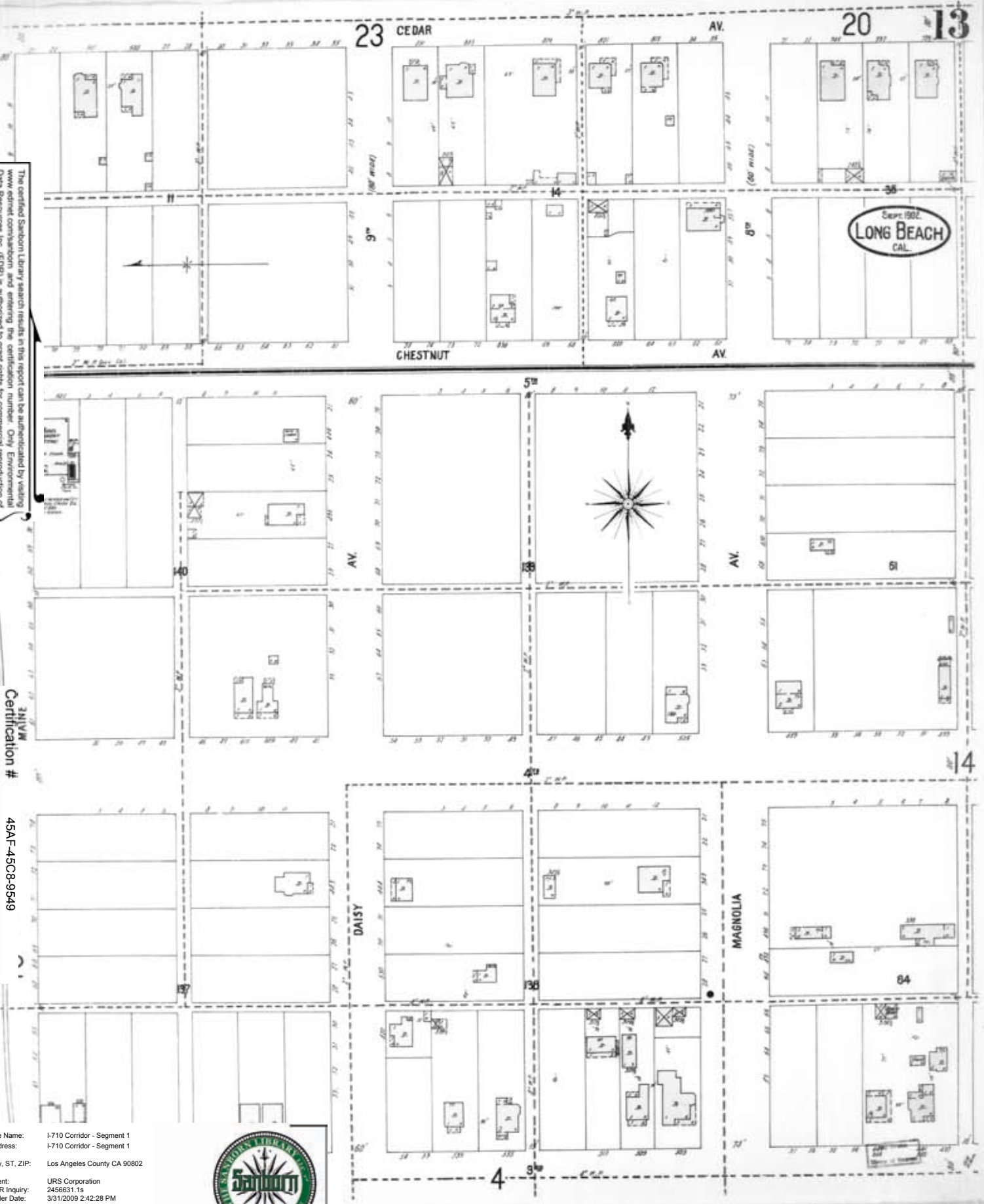
The certified Sanborn Library search results in this report can be authenticated by visiting [www.edrnet.com/sanborn](http://www.edrnet.com/sanborn) and entering the certification number. Only Environmental Data Resources Inc. (EDR) is authorized to grant rights for commercial reproduction of maps by The Sanborn Library LLC, the copyright holder for the collection.

Certification #  
3N1VM  
45AF-45C8-9549

Site Name: I-710 Corridor - Segment 1  
 Address: I-710 Corridor - Segment 1  
 City, ST, ZIP: Los Angeles County CA 90802  
 Client: URS Corporation  
 EDR Inquiry: 2456631.1s  
 Order Date: 3/31/2009 2:42:28 PM  
 Certification #: 45AF-45C8-9549



Copyright: 1902



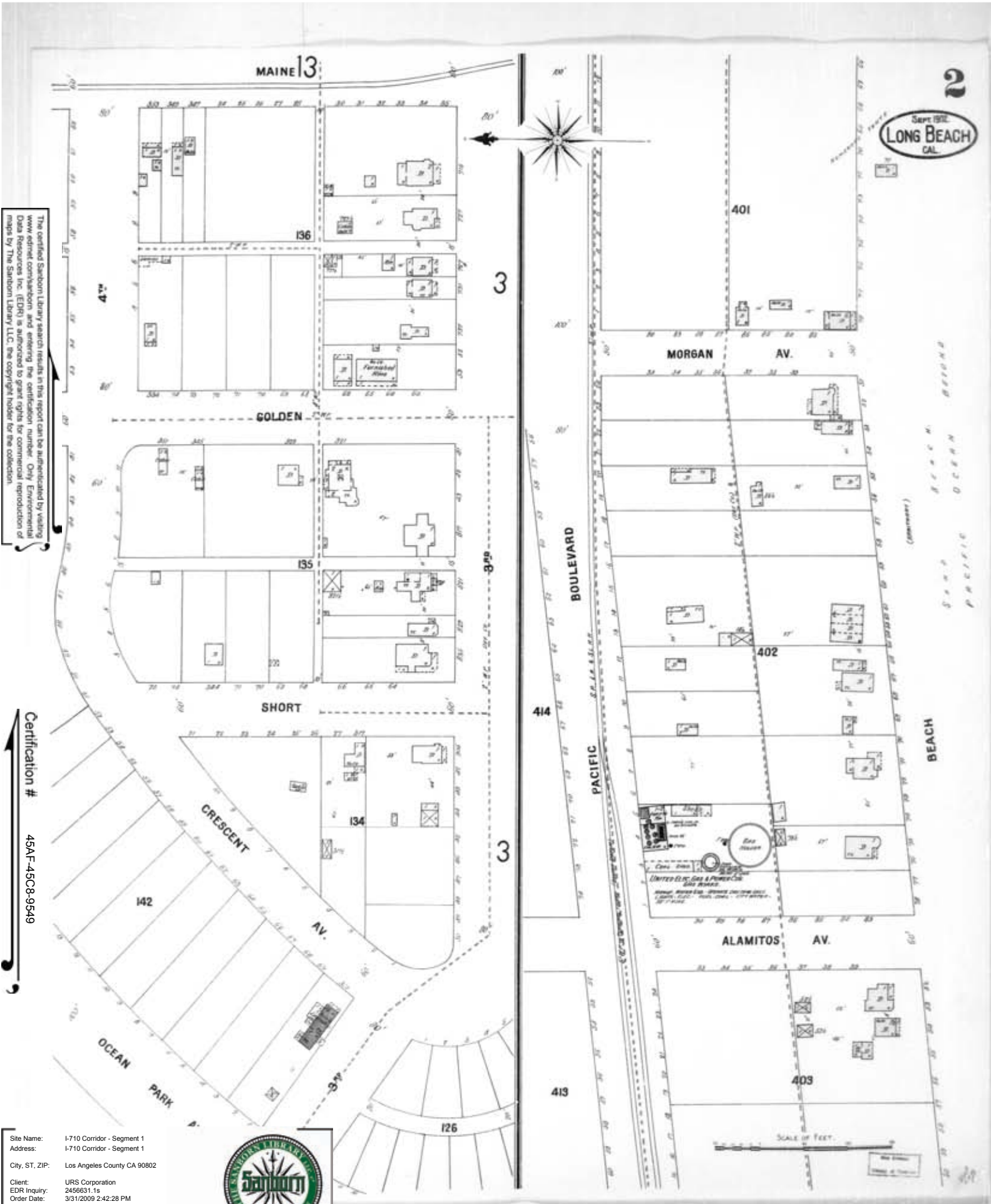
The certified Sanborn Library search results in this report can be authenticated by visiting [www.edrnet.com/sanborn](http://www.edrnet.com/sanborn) and entering the certification number. Only Environmental Data Resources Inc. (EDR) is authorized to grant rights for commercial reproduction of maps by The Sanborn Library LLC, the copyright holder for the collection.

Certification # 45AF-45C8-9549

Site Name: I-710 Corridor - Segment 1  
 Address: I-710 Corridor - Segment 1  
 City, ST, ZIP: Los Angeles County CA 90802  
 Client: URS Corporation  
 EDR Inquiry: 2456631.1s  
 Order Date: 3/31/2009 2:42:28 PM  
 Certification # 45AF-45C8-9549

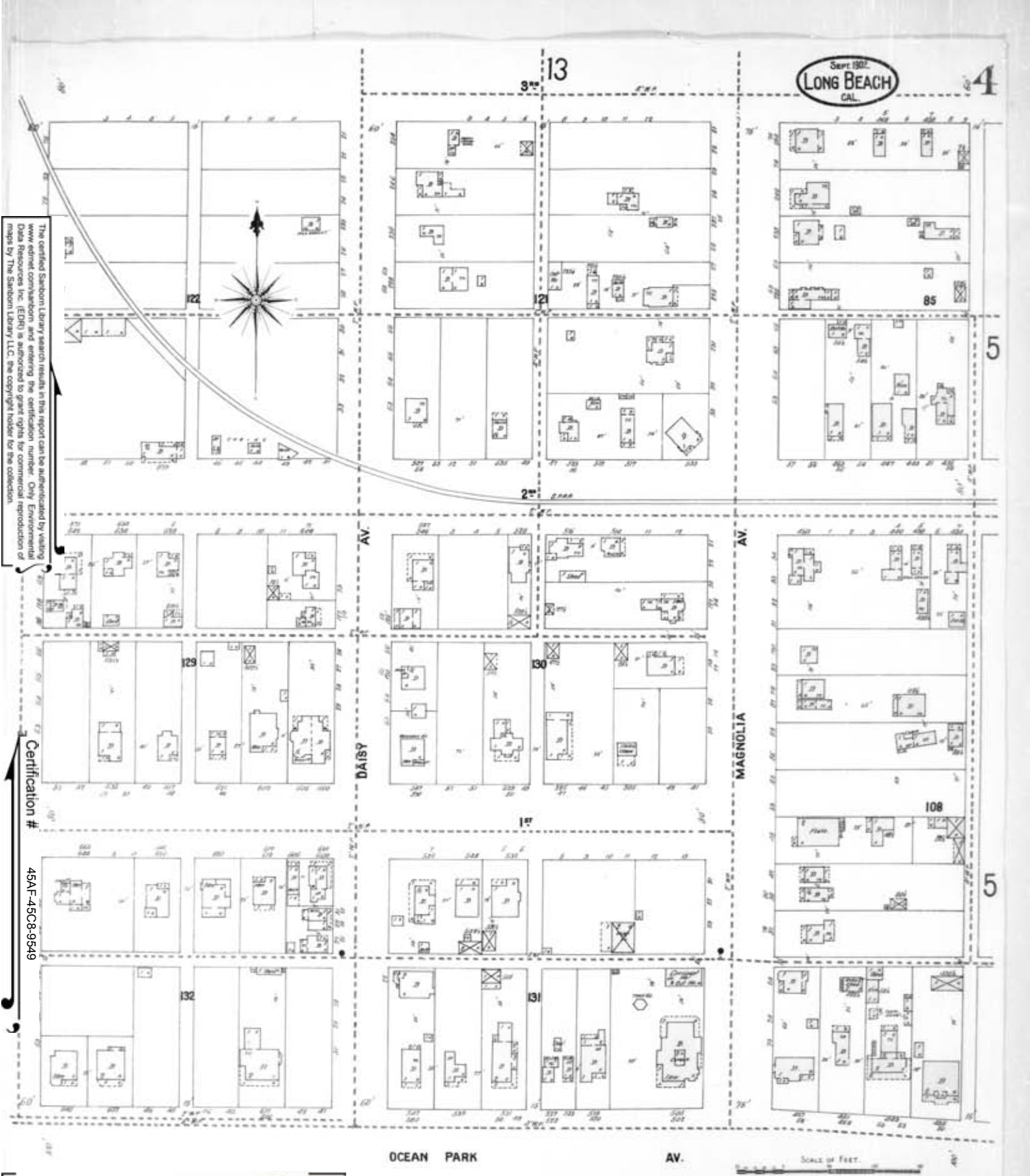


Copyright: 1902



STATE OF CALIFORNIA  
 SANBORN LIBRARY  
 PACIFIC OCEAN BEACH

The certified Sanborn Library search results in this report can be authenticated by visiting [www.edrnet.com/sanborn](http://www.edrnet.com/sanborn) and entering the certification number. Only Environmental Data Resources Inc. (EDR) is authorized to grant rights for commercial reproduction of maps by The Sanborn Library LLC, the copyright holder for the collection.



Site Name: I-710 Corridor - Segment 1  
 Address: I-710 Corridor - Segment 1  
 City, ST, ZIP: Los Angeles County CA 90802  
 Client: URS Corporation  
 EDR Inquiry: 2456631.1s  
 Order Date: 3/31/2009 2:42:28 PM  
 Certification # 45AF-45C8-9549  
 Copyright: 1902



SCALE OF FEET

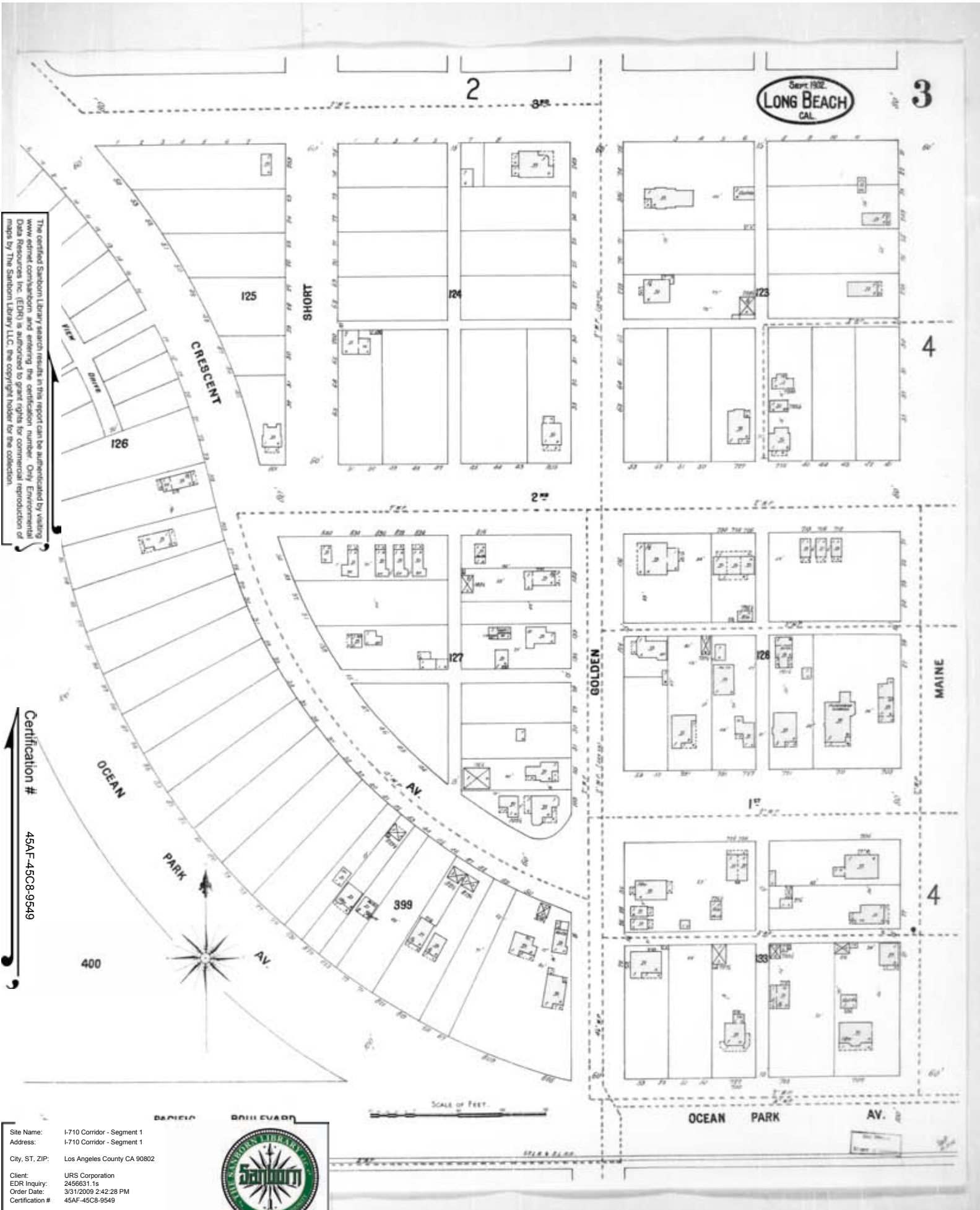
The certified Sanborn Library search results in this report can be authenticated by visiting [www.edrnet.com/sanborn](http://www.edrnet.com/sanborn) and entering the certification number. Only Environmental Data Resources Inc. (EDR) is authorized to grant rights for commercial reproduction of maps by The Sanborn Library LLC, the copyright holder for the collection.

Certification # 45AF-45C8-9549

Site Name: I-710 Corridor - Segment 1  
 Address: I-710 Corridor - Segment 1  
 City, ST, ZIP: Los Angeles County CA 90802  
 Client: URS Corporation  
 EDR Inquiry: 2456631.1s  
 Order Date: 3/31/2009 2:42:28 PM  
 Certification # 45AF-45C8-9549



Copyright: 1902



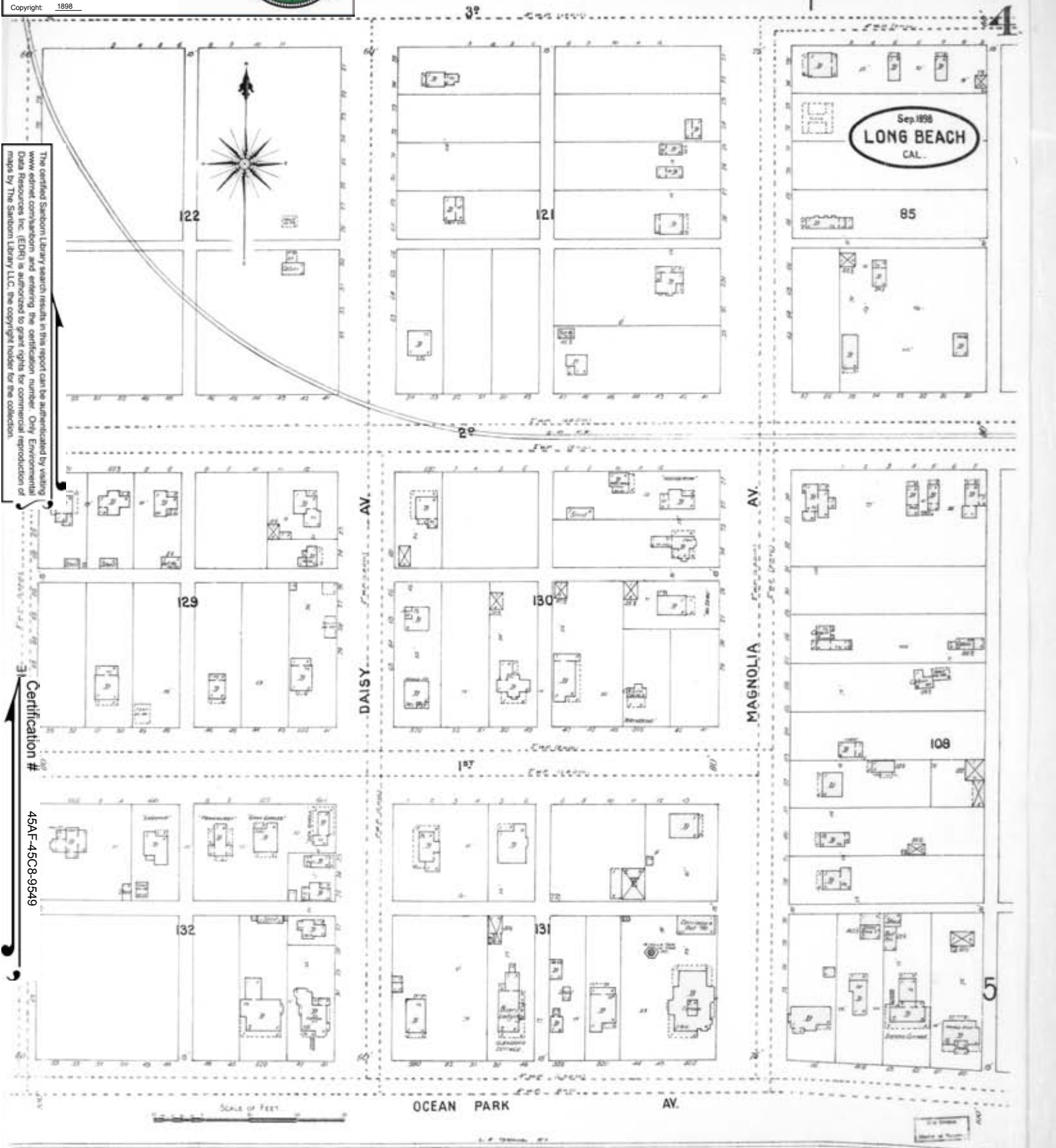
Site Name: I-710 Corridor - Segment 1  
 Address: I-710 Corridor - Segment 1  
 City, ST, ZIP: Los Angeles County CA 90802  
 Client: URS Corporation  
 EDR Inquiry: 2456631.1s  
 Order Date: 3/31/2009 2:42:28 PM  
 Certification # 45AF-45C8-9549



Copyright: 1898

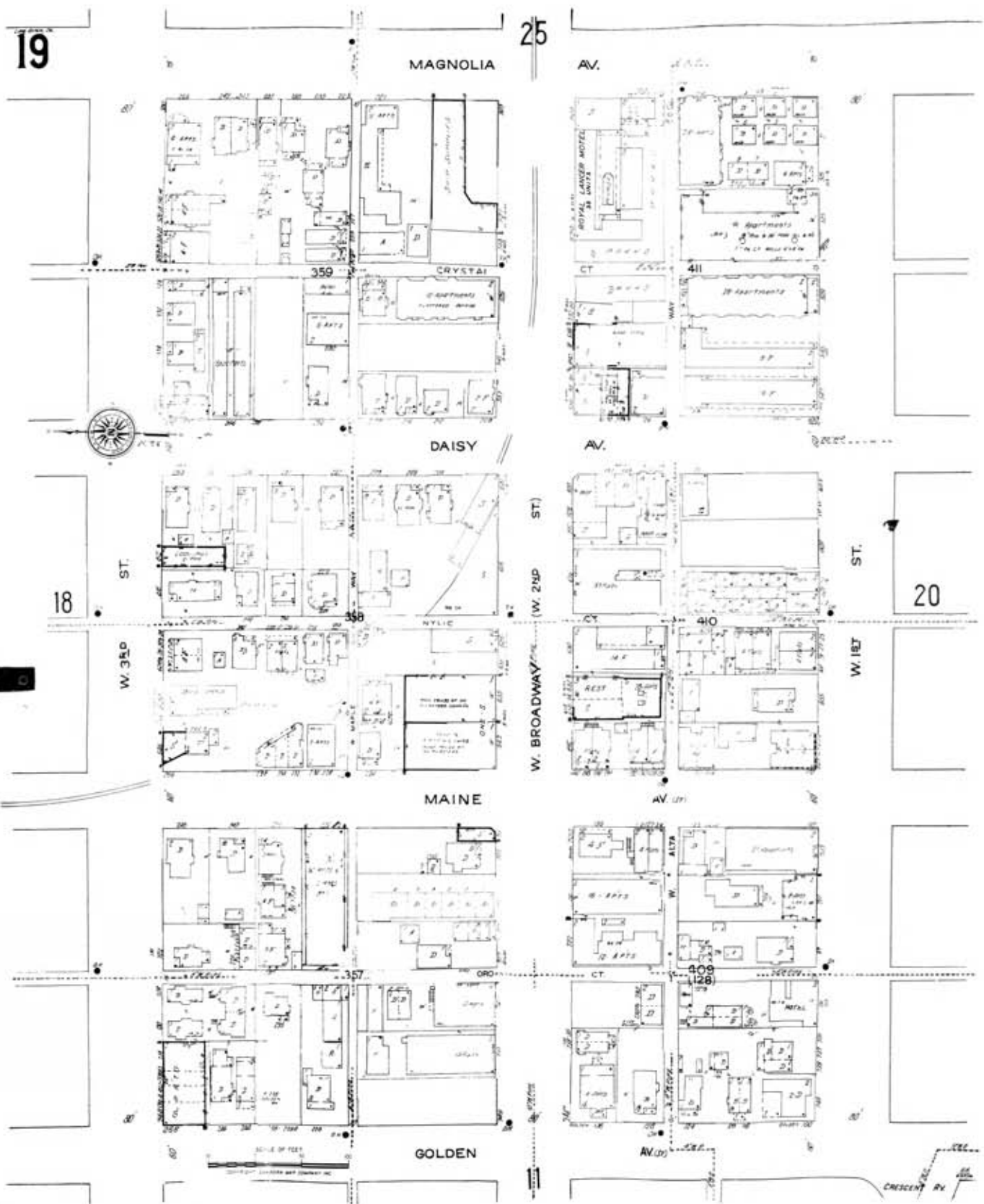
The certified Sanborn Library search results in this report can be authenticated by visiting [www.edrnet.com/sanborn](http://www.edrnet.com/sanborn) and entering the certification number. Only Environmental Data Resources Inc. (EDR) is authorized to grant rights for commercial reproduction of maps by The Sanborn Library LLC, the copyright holder for the collection.

Certification #  
 45AF-45C8-9549



The certified Sanborn Library search results in this report can be authenticated by visiting [www.edrnet.com/sanborn](http://www.edrnet.com/sanborn) and entering the certification number. Only Environmental Data Resources Inc. (EDR) is authorized to grant rights for commercial reproduction of maps by The Sanborn Library LLC, the copyright holder for the collection.

Certification # 45AF-45C8-9549

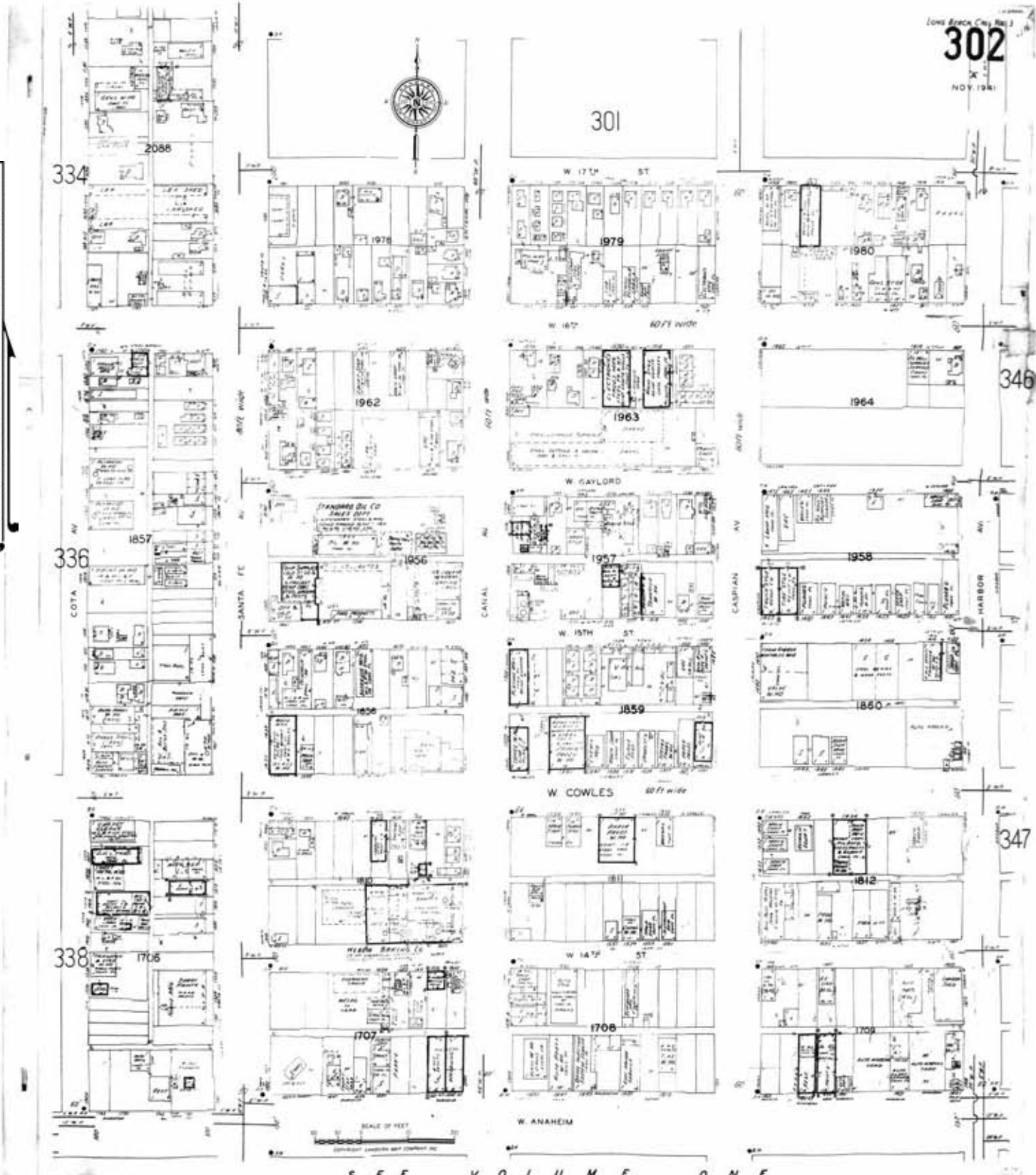


Site Name: I-710 Corridor - Segment 1  
 Address: I-710 Corridor - Segment 1  
 City, ST, ZIP: Los Angeles County CA 90802  
 Client: URS Corporation  
 EDR Inquiry: 2456631.1s  
 Order Date: 3/31/2009 2:42:28 PM  
 Certification #: 45AF-45C8-9549



The certified Sanborn Library search results in this report can be authenticated by visiting [www.edrnet.com/sanborn](http://www.edrnet.com/sanborn) and entering the certification number. Only Environmental Data Resources Inc. (EDR) is authorized to grant rights for commercial reproduction of maps by The Sanborn Library LLC, the copyright holder for the collection.

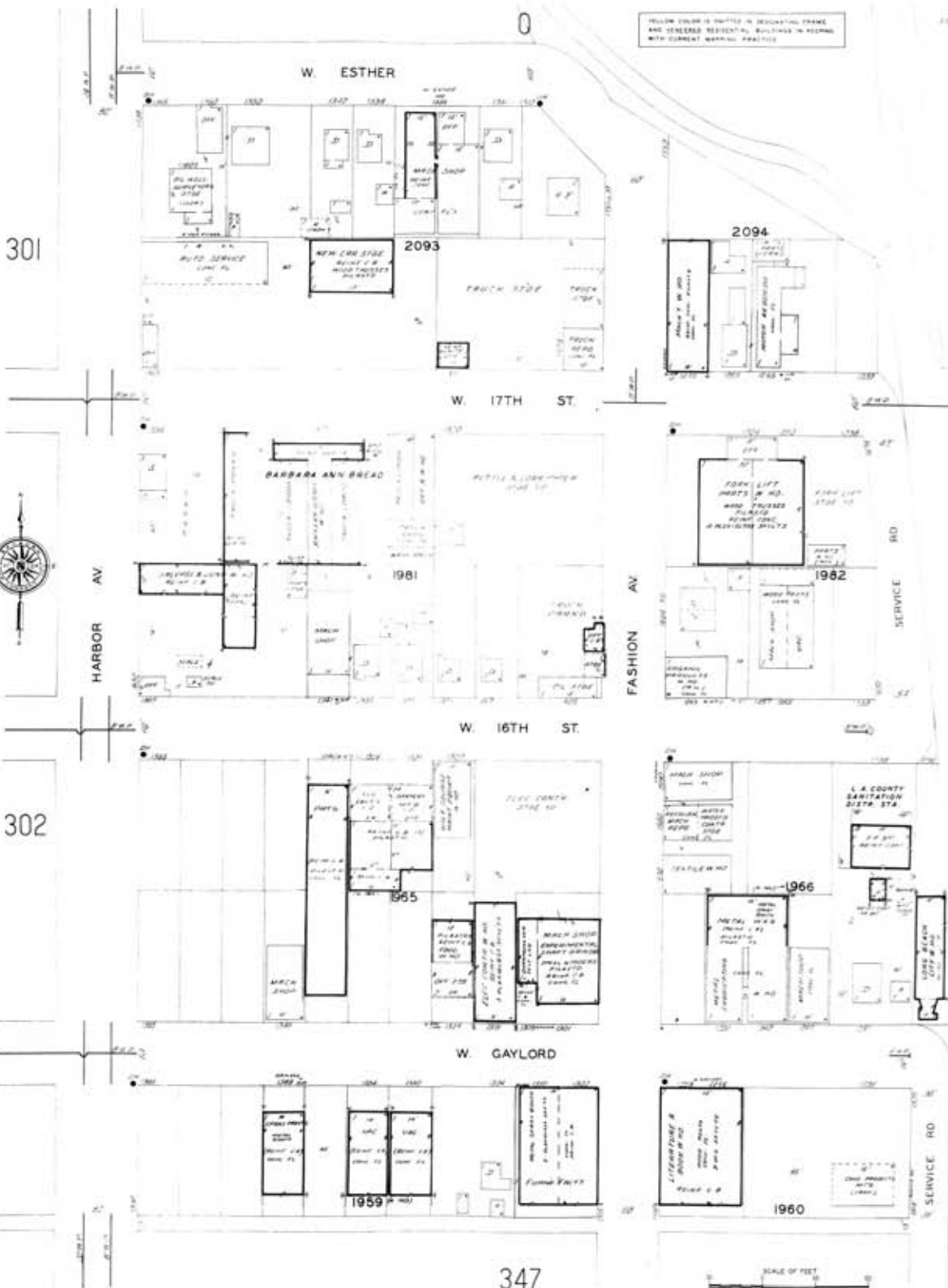
Certification # 45AF-45C8-9549



Site Name: I-710 Corridor - Segment 1  
 Address: I-710 Corridor - Segment 1  
 City, ST, ZIP: Los Angeles County CA 90802  
 Client: URS Corporation  
 EDR Inquiry: 2456631.1s  
 Order Date: 3/31/2009 2:42:28 PM  
 Certification #: 45AF-45C8-9549  
 Copyright: 1963



YELLOW COLOR IS SHOWN IN RECONSTRUCTING FRAME  
AND YELLOW RESIDENTIAL BUILDINGS IN REDLINE  
WITH CURRENT MARSHAL PRACTICE



The certified Sanborn Library search results in this report can be authenticated by visiting  
www.edrnet.com/sanborn and entering the certification number. Only Environmental  
Data Resources Inc. (EDR) is authorized to grant rights for commercial reproduction of  
maps by The Sanborn Library LLC, the copyright holder for the collection.

Certification # 45AF-45C8-9549

Site Name: I-710 Corridor - Segment 1  
Address: I-710 Corridor - Segment 1  
City, ST, ZIP: Los Angeles County CA 90802  
Client: URS Corporation  
EDR Inquiry: 2456631.1s  
Order Date: 3/31/2009 2:42:28 PM  
Certification #: 45AF-45C8-9549



The certified Sanborn Library search results in this report can be authenticated by visiting [www.edrnet.com/sanborn](http://www.edrnet.com/sanborn) and entering the certification number. Only Environmental Data Resources Inc. (EDR) is authorized to grant rights for commercial reproduction of maps by The Sanborn Library LLC, the copyright holder for the collection.



Certification #  
45AF-45C8-9549

Site Name: I-710 Corridor - Segment 1  
Address: I-710 Corridor - Segment 1  
City, ST, ZIP: Los Angeles County CA 90802  
Client: URS Corporation  
EDR Inquiry: 2456631.1s  
Order Date: 3/31/2009 2:42:28 PM  
Certification #: 45AF-45C8-9549



(FROM) 2ND Edition Co. No. 7

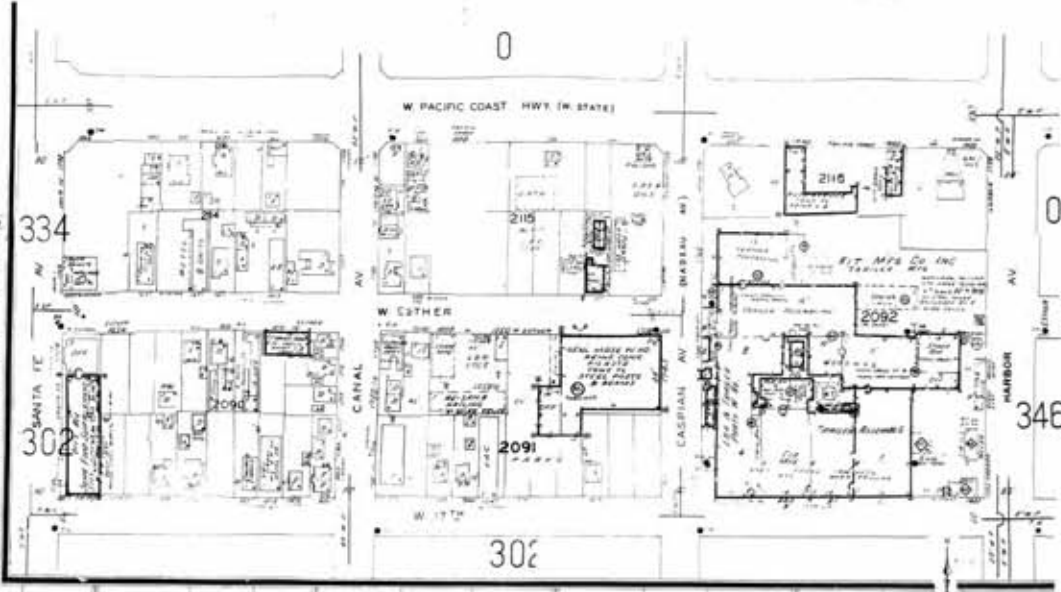
# 301

(70-72-73-VOL 1)

OCT 1940


# 303

SEE VOLUME TWO



# 302

SEE VOLUME TWO



The certified Sanborn Library search results in this report can be authenticated by visiting [www.edrnet.com/sanborn](http://www.edrnet.com/sanborn) and entering the certification number. Only Environmental Data Resources Inc. (EDR) is authorized to grant rights for commercial reproduction of maps by The Sanborn Library LLC, the copyright holder for the collection.

Certification # 45AF-45C8-9549

Site Name: I-710 Corridor - Segment 1  
 Address: I-710 Corridor - Segment 1  
 City, ST, ZIP: Los Angeles County CA 90802  
 Client: URS Corporation  
 EDR Inquiry: 2456631.1s  
 Order Date: 3/31/2009 2:42:28 PM  
 Certification #: 45AF-45C8-9549



Copyright: 1963

The certified Sanborn Library search results in this report can be authorized by visiting [www.edrnet.com/sanborn](http://www.edrnet.com/sanborn) and entering the certification number. Only Environmental Data Resources Inc. (EDR) is authorized to grant rights for commercial reproduction of maps by The Sanborn Library LLC, the copyright holder for the collection.

Certification # 45AF-45C8-9549

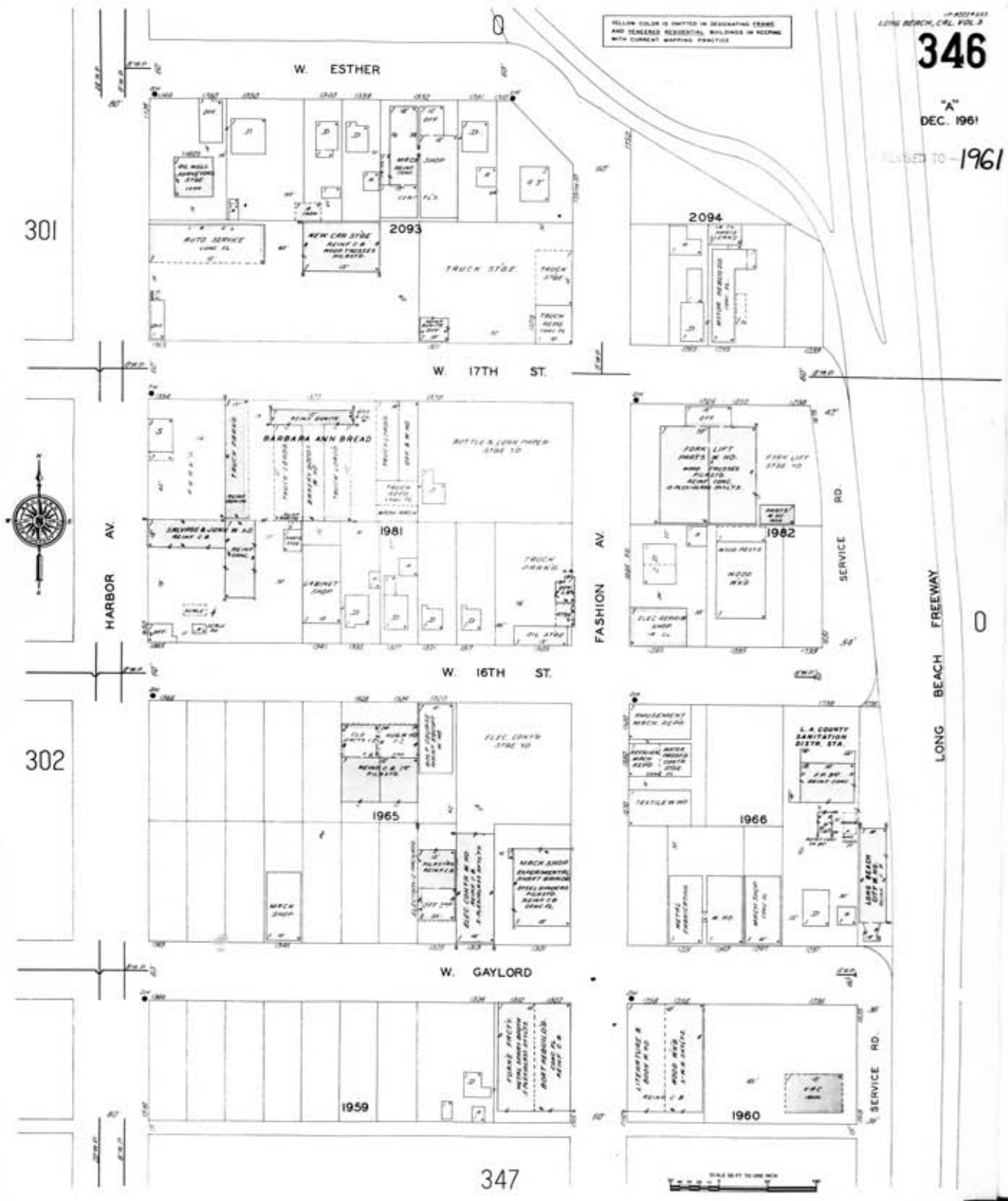
LONG BEACH, CAL. VOL. 3

346

DEC. 1961

REVISED TO - 1961

YELLOW COLOR IS OMITTED IN DESIGNATING FRAMES AND DIMENSIONED RESIDENTIAL BUILDINGS IN KEEPING WITH CURRENT MAPPING PRACTICE



Site Name: I-710 Corridor - Segment 1  
 Address: I-710 Corridor - Segment 1  
 City, ST, ZIP: Los Angeles County CA 90802  
 Client: URS Corporation  
 EDR Inquiry: 2456631.1s  
 Order Date: 3/31/2009 2:42:28 PM  
 Certification #: 45AF-45C8-9549



Copyright: 1963