


710 Arterial Intersection #71

E Slauson Ave & S Eastern Ave
Los Angeles, CA 90040

Inquiry Number: 3167286.12s
September 15, 2011

The EDR Radius Map™ Report



440 Wheelers Farms Road
Milford, CT 06461
Toll Free: 800.352.0050
www.edrnet.com

TABLE OF CONTENTS

<u>SECTION</u>	<u>PAGE</u>
Executive Summary	ES1
Overview Map	2
Detail Map	3
Map Findings Summary	4
Map Findings	8
Orphan Summary	210
Government Records Searched/Data Currency Tracking	GR-1

GEOCHECK ADDENDUM

GeoCheck - Not Requested

Thank you for your business.
Please contact EDR at 1-800-352-0050
with any questions or comments.

Disclaimer - Copyright and Trademark Notice

This Report contains certain information obtained from a variety of public and other sources reasonably available to Environmental Data Resources, Inc. It cannot be concluded from this Report that coverage information for the target and surrounding properties does not exist from other sources. **NO WARRANTY EXPRESSED OR IMPLIED, IS MADE WHATSOEVER IN CONNECTION WITH THIS REPORT. ENVIRONMENTAL DATA RESOURCES, INC. SPECIFICALLY DISCLAIMS THE MAKING OF ANY SUCH WARRANTIES, INCLUDING WITHOUT LIMITATION, MERCHANTABILITY OR FITNESS FOR A PARTICULAR USE OR PURPOSE. ALL RISK IS ASSUMED BY THE USER. IN NO EVENT SHALL ENVIRONMENTAL DATA RESOURCES, INC. BE LIABLE TO ANYONE, WHETHER ARISING OUT OF ERRORS OR OMISSIONS, NEGLIGENCE, ACCIDENT OR ANY OTHER CAUSE, FOR ANY LOSS OF DAMAGE, INCLUDING, WITHOUT LIMITATION, SPECIAL, INCIDENTAL, CONSEQUENTIAL, OR EXEMPLARY DAMAGES. ANY LIABILITY ON THE PART OF ENVIRONMENTAL DATA RESOURCES, INC. IS STRICTLY LIMITED TO A REFUND OF THE AMOUNT PAID FOR THIS REPORT.** Purchaser accepts this Report "AS IS". Any analyses, estimates, ratings, environmental risk levels or risk codes provided in this Report are provided for illustrative purposes only, and are not intended to provide, nor should they be interpreted as providing any facts regarding, or prediction or forecast of, any environmental risk for any property. Only a Phase I Environmental Site Assessment performed by an environmental professional can provide information regarding the environmental risk for any property. Additionally, the information provided in this Report is not to be construed as legal advice.

Copyright 2011 by Environmental Data Resources, Inc. All rights reserved. Reproduction in any media or format, in whole or in part, of any report or map of Environmental Data Resources, Inc., or its affiliates, is prohibited without prior written permission.

EDR and its logos (including Sanborn and Sanborn Map) are trademarks of Environmental Data Resources, Inc. or its affiliates. All other trademarks used herein are the property of their respective owners.

EXECUTIVE SUMMARY

A search of available environmental records was conducted by Environmental Data Resources, Inc (EDR). The report was designed to assist parties seeking to meet the search requirements of EPA's Standards and Practices for All Appropriate Inquiries (40 CFR Part 312), the ASTM Standard Practice for Environmental Site Assessments (E 1527-05) or custom requirements developed for the evaluation of environmental risk associated with a parcel of real estate.

TARGET PROPERTY INFORMATION

ADDRESS

E SLAUSON AVE & S EASTERN AVE
LOS ANGELES, CA 90040

COORDINATES

Latitude (North): 33.985900 - 33° 59' 9.2"
Longitude (West): 118.162100 - 118° 9' 43.6"
Universal Transverse Mercator: Zone 11
UTM X (Meters): 392659.7
UTM Y (Meters): 3761006.8
Elevation: 137 ft. above sea level

USGS TOPOGRAPHIC MAP ASSOCIATED WITH TARGET PROPERTY

Target Property Map: 33118-H2 SOUTH GATE, CA
Most Recent Revision: 1981

North Map: 34118-A2 LOS ANGELES, CA
Most Recent Revision: 1994

AERIAL PHOTOGRAPHY IN THIS REPORT

Photo Year: 2005
Source: USDA

TARGET PROPERTY SEARCH RESULTS

The target property was not listed in any of the databases searched by EDR.

DATABASES WITH NO MAPPED SITES

No mapped sites were found in EDR's search of available ("reasonably ascertainable ") government records either on the target property or within the search radius around the target property for the following databases:

STANDARD ENVIRONMENTAL RECORDS

Federal NPL site list

Proposed NPL..... Proposed National Priority List Sites

EXECUTIVE SUMMARY

NPL LIENS..... Federal Superfund Liens

Federal Delisted NPL site list

Delisted NPL..... National Priority List Deletions

Federal CERCLIS list

CERCLIS..... Comprehensive Environmental Response, Compensation, and Liability Information System
FEDERAL FACILITY..... Federal Facility Site Information listing

Federal RCRA CORRACTS facilities list

CORRACTS..... Corrective Action Report

Federal RCRA non-CORRACTS TSD facilities list

RCRA-TSDF..... RCRA - Treatment, Storage and Disposal

Federal RCRA generators list

RCRA-CESQG..... RCRA - Conditionally Exempt Small Quantity Generator

Federal institutional controls / engineering controls registries

US ENG CONTROLS..... Engineering Controls Sites List
US INST CONTROL..... Sites with Institutional Controls

Federal ERNS list

ERNS..... Emergency Response Notification System

State and tribal leaking storage tank lists

INDIAN LUST..... Leaking Underground Storage Tanks on Indian Land

State and tribal registered storage tank lists

AST..... Aboveground Petroleum Storage Tank Facilities
INDIAN UST..... Underground Storage Tanks on Indian Land
FEMA UST..... Underground Storage Tank Listing

State and tribal voluntary cleanup sites

VCP..... Voluntary Cleanup Program Properties
INDIAN VCP..... Voluntary Cleanup Priority Listing

ADDITIONAL ENVIRONMENTAL RECORDS

Local Brownfield lists

US BROWNFIELDS..... A Listing of Brownfields Sites

Local Lists of Landfill / Solid Waste Disposal Sites

ODI..... Open Dump Inventory

EXECUTIVE SUMMARY

DEBRIS REGION 9.....	Torres Martinez Reservation Illegal Dump Site Locations
WMUDS/SWAT.....	Waste Management Unit Database
SWRCY.....	Recycler Database
HAULERS.....	Registered Waste Tire Haulers Listing
INDIAN ODI.....	Report on the Status of Open Dumps on Indian Lands

Local Lists of Hazardous waste / Contaminated Sites

US CDL.....	Clandestine Drug Labs
SCH.....	School Property Evaluation Program
Toxic Pits.....	Toxic Pits Cleanup Act Sites
AOCONCERN.....	San Gabriel Valley Areas of Concern
CDL.....	Clandestine Drug Labs
US HIST CDL.....	National Clandestine Laboratory Register

Local Land Records

LIENS 2.....	CERCLA Lien Information
LUCIS.....	Land Use Control Information System
LIENS.....	Environmental Liens Listing

Records of Emergency Release Reports

HMIRS.....	Hazardous Materials Information Reporting System
CHMIRS.....	California Hazardous Material Incident Report System
LDS.....	Land Disposal Sites Listing
MCS.....	Military Cleanup Sites Listing

Other Ascertainable Records

DOT OPS.....	Incident and Accident Data
DOD.....	Department of Defense Sites
FUDS.....	Formerly Used Defense Sites
CONSENT.....	Superfund (CERCLA) Consent Decrees
UMTRA.....	Uranium Mill Tailings Sites
MINES.....	Mines Master Index File
TRIS.....	Toxic Chemical Release Inventory System
TSCA.....	Toxic Substances Control Act
FTTS.....	FIFRA/ TSCA Tracking System - FIFRA (Federal Insecticide, Fungicide, & Rodenticide Act)/TSCA (Toxic Substances Control Act)
HIST FTTS.....	FIFRA/TSCA Tracking System Administrative Case Listing
SSTS.....	Section 7 Tracking Systems
ICIS.....	Integrated Compliance Information System
PADS.....	PCB Activity Database System
MLTS.....	Material Licensing Tracking System
RADINFO.....	Radiation Information Database
FINDS.....	Facility Index System/Facility Registry System
RAATS.....	RCRA Administrative Action Tracking System
NPDES.....	NPDES Permits Listing
WDS.....	Waste Discharge System
LA Co. Site Mitigation.....	Site Mitigation List
DRYCLEANERS.....	Cleaner Facilities
WIP.....	Well Investigation Program Case List
LOS ANGELES CO. HMS.....	HMS: Street Number List
HAZNET.....	Facility and Manifest Data

EXECUTIVE SUMMARY

EMI.....	Emissions Inventory Data
INDIAN RESERV.....	Indian Reservations
SCRD DRYCLEANERS.....	State Coalition for Remediation of Drycleaners Listing
FINANCIAL ASSURANCE.....	Financial Assurance Information Listing
HWT.....	Registered Hazardous Waste Transporter Database
COAL ASH EPA.....	Coal Combustion Residues Surface Impoundments List
PCB TRANSFORMER.....	PCB Transformer Registration Database
MWMP.....	Medical Waste Management Program Listing
COAL ASH DOE.....	Sleam-Electric Plan Operation Data

EDR PROPRIETARY RECORDS

EDR Proprietary Records

Manufactured Gas Plants.....	EDR Proprietary Manufactured Gas Plants
EDR Historical Auto Stations..	EDR Proprietary Historic Gas Stations
EDR Historical Cleaners.....	EDR Proprietary Historic Dry Cleaners

SURROUNDING SITES: SEARCH RESULTS

Surrounding sites were identified in the following databases.

Elevations have been determined from the USGS Digital Elevation Model and should be evaluated on a relative (not an absolute) basis. Relative elevation information between sites of close proximity should be field verified. Sites with an elevation equal to or higher than the target property have been differentiated below from sites with an elevation lower than the target property.

Page numbers and map identification numbers refer to the EDR Radius Map report where detailed data on individual sites can be reviewed.

Sites listed in ***bold italics*** are in multiple databases.

Unmappable (orphan) sites are not considered in the foregoing analysis.

STANDARD ENVIRONMENTAL RECORDS

Federal NPL site list

NPL: Also known as Superfund, the National Priority List database is a subset of CERCLIS and identifies over 1,200 sites for priority cleanup under the Superfund program. The source of this database is the U.S. EPA.

A review of the NPL list, as provided by EDR, and dated 03/31/2011 has revealed that there is 1 NPL site within approximately 1 mile of the target property.

<u>Equal/Higher Elevation</u>	<u>Address</u>	<u>Direction / Distance</u>	<u>Map ID</u>	<u>Page</u>
<i>PEMACO INCORPORATED</i>	<i>5050 EAST SLAUSON AVENU</i>	<i>WSW 1/2 - 1 (0.520 mi.)</i>	<i>0</i>	<i>8</i>

EXECUTIVE SUMMARY

Federal CERCLIS NFRAP site List

CERC-NFRAP: Archived sites are sites that have been removed and archived from the inventory of CERCLIS sites. Archived status indicates that, to the best of EPA's knowledge, assessment at a site has been completed and that EPA has determined no further steps will be taken to list this site on the National Priorities List (NPL), unless information indicates this decision was not appropriate or other considerations require a recommendation for listing at a later time. This decision does not necessarily mean that there is no hazard associated with a given site; it only means that, based upon available information, the location is not judged to be a potential NPL site.

A review of the CERC-NFRAP list, as provided by EDR, and dated 02/25/2011 has revealed that there are 3 CERC-NFRAP sites within approximately 0.5 miles of the target property.

<u>Equal/Higher Elevation</u>	<u>Address</u>	<u>Direction / Distance</u>	<u>Map ID</u>	<u>Page</u>
HECHT PROPERTIES	6014 SOUTH EASTERN AVE.	S 1/4 - 1/2 (0.269 mi.)	I33	101
BAKER CASTOR OIL	5585 E 61ST ST	SSW 1/4 - 1/2 (0.369 mi.)	K38	105
SOUTHLAND OIL INCORPORATED	5621 RANDOLPH STREET	SSW 1/4 - 1/2 (0.465 mi.)	O51	124

Federal RCRA generators list

RCRA-LQG: RCRAInfo is EPA's comprehensive information system, providing access to data supporting the Resource Conservation and Recovery Act (RCRA) of 1976 and the Hazardous and Solid Waste Amendments (HSWA) of 1984. The database includes selective information on sites which generate, transport, store, treat and/or dispose of hazardous waste as defined by the Resource Conservation and Recovery Act (RCRA). Large quantity generators (LQGs) generate over 1,000 kilograms (kg) of hazardous waste, or over 1 kg of acutely hazardous waste per month.

A review of the RCRA-LQG list, as provided by EDR, and dated 06/15/2011 has revealed that there are 2 RCRA-LQG sites within approximately 0.25 miles of the target property.

<u>Equal/Higher Elevation</u>	<u>Address</u>	<u>Direction / Distance</u>	<u>Map ID</u>	<u>Page</u>
LOCAL DISTRICT 6 OFFICES	5800 S EASTERN AVE	SSE 0 - 1/8 (0.013 mi.)	A3	30
ENGINEERED POLYMER SOLUTIONS	5501 E. SLAUSON AVENUE	W 1/8 - 1/4 (0.226 mi.)	G20	54

RCRA-SQG: RCRAInfo is EPA's comprehensive information system, providing access to data supporting the Resource Conservation and Recovery Act (RCRA) of 1976 and the Hazardous and Solid Waste Amendments (HSWA) of 1984. The database includes selective information on sites which generate, transport, store, treat and/or dispose of hazardous waste as defined by the Resource Conservation and Recovery Act (RCRA). Small quantity generators (SQGs) generate between 100 kg and 1,000 kg of hazardous waste per month.

A review of the RCRA-SQG list, as provided by EDR, and dated 06/15/2011 has revealed that there are 2 RCRA-SQG sites within approximately 0.25 miles of the target property.

<u>Equal/Higher Elevation</u>	<u>Address</u>	<u>Direction / Distance</u>	<u>Map ID</u>	<u>Page</u>
STEPHEN G SINKS ENTERPRISES IN	5949-A SO EASTERN AVE	S 1/8 - 1/4 (0.175 mi.)	E15	47
NEWARK PACIFIC PAPERBOARD	6001 S EASTERN AVE	S 1/8 - 1/4 (0.233 mi.)	H26	81

EXECUTIVE SUMMARY

State- and tribal - equivalent NPL

RESPONSE: Identifies confirmed release sites where DTSC is involved in remediation, either in a lead or oversight capacity. These confirmed release sites are generally high-priority and high potential risk.

A review of the RESPONSE list, as provided by EDR, and dated 08/09/2011 has revealed that there are 2 RESPONSE sites within approximately 1 mile of the target property.

<u>Equal/Higher Elevation</u>	<u>Address</u>	<u>Direction / Distance</u>	<u>Map ID</u>	<u>Page</u>
SOUTHLAND OIL	5619-5621 RANDOLPH STRE	SSW 1/4 - 1/2 (0.465 mi.)	O52	127
<u>Lower Elevation</u>	<u>Address</u>	<u>Direction / Distance</u>	<u>Map ID</u>	<u>Page</u>
NEWCROW II	6141 TO 6241 RANDOLPH S	ESE 1/2 - 1 (0.679 mi.)	63	180

State- and tribal - equivalent CERCLIS

ENVIROSTOR: The Department of Toxic Substances Control's (DTSC's) Site Mitigation and Brownfields Reuse Program's (SMBRP's) EnviroStor database identifies sites that have known contamination or sites for which there may be reasons to investigate further. The database includes the following site types: Federal Superfund sites (National Priorities List (NPL)); State Response, including Military Facilities and State Superfund; Voluntary Cleanup; and School sites. EnviroStor provides similar information to the information that was available in CalSites, and provides additional site information, including, but not limited to, identification of formerly-contaminated properties that have been released for reuse, properties where environmental deed restrictions have been recorded to prevent inappropriate land uses, and risk characterization information that is used to assess potential impacts to public health and the environment at contaminated sites.

A review of the ENVIROSTOR list, as provided by EDR, and dated 08/09/2011 has revealed that there are 16 ENVIROSTOR sites within approximately 1 mile of the target property.

<u>Equal/Higher Elevation</u>	<u>Address</u>	<u>Direction / Distance</u>	<u>Map ID</u>	<u>Page</u>
ENGINEERED POLYMER SOLUTIONS, PROPOSED BELL EDUCATION AND LE	5501 E. SLAUSON AVENUE 5600 RICKENBACKER ROAD	W 1/8 - 1/4 (0.226 mi.) NNW 1/4 - 1/2 (0.259 mi.)	G21 29	66 93
Status: No Further Action				
COMMERCE BUSINESS CENTER	6014 SOUTH EASTERN AVEN S	1/4 - 1/2 (0.266 mi.)	I32	99
Status: Refer: Other Agency				
BAKER CASTOR OIL CO	5585 E 61ST ST	SSW 1/4 - 1/2 (0.368 mi.)	K37	103
Status: No Further Action				
COGNIS CORPORATION/HENKEL	5568 E. 61ST STREET	SW 1/4 - 1/2 (0.379 mi.)	K41	107
Status: Active				
SOUTHLAND OIL	5619-5621 RANDOLPH STRE	SSW 1/4 - 1/2 (0.465 mi.)	O52	127
Status: Certified / Operation & Maintenance				
COMPASS MANAGEMENT AND LEASING	6033 BANDINI BLVD.	NE 1/2 - 1 (0.564 mi.)	60	177
Status: Refer: Other Agency				
MAGNUS CO INC	6135 DISTRICT BLVD	SW 1/2 - 1 (0.567 mi.)	61	178
Status: Refer: Other Agency				
WEA MANUFACTURING COMMERCE JOE'S PLASTICS	6110 PEACHTREE STREET 5725 DISTRICT BLVD.	ESE 1/2 - 1 (0.596 mi.) WNW 1/2 - 1 (0.681 mi.)	62 64	179 184
Status: Refer: Other Agency				
TEPCO INC	6274 E PEACHTREE ST	ESE 1/2 - 1 (0.728 mi.)	65	186
Status: Refer: Other Agency				

EXECUTIVE SUMMARY

<u>Equal/Higher Elevation</u>	<u>Address</u>	<u>Direction / Distance</u>	<u>Map ID</u>	<u>Page</u>
PEMACO FORMER CHEMICAL CORPORA Status: Active	5040-5050 SLAUSON BLVD.	W 1/2 - 1 (0.738 mi.)	66	190
SAINT-GOBAIN CONTAINERS, LLC. COMMERCE/REFUSE TO ENERGY Status: Active	4855 E. 52ND PLACE 5900 SHEILA STREET	WNW 1/2 - 1 (0.912 mi.) NE 1/2 - 1 (0.944 mi.)	68 R69	200 201

<u>Lower Elevation</u>	<u>Address</u>	<u>Direction / Distance</u>	<u>Map ID</u>	<u>Page</u>
NEWCROW II Status: Active	6141 TO 6241 RANDOLPH S	ESE 1/2 - 1 (0.679 mi.)	63	180
BELL GARDENS HIGH SCHOOL Status: Inactive - Needs Evaluation	6119 AGRA STREET	SSE 1/2 - 1 (0.839 mi.)	67	198

State and tribal landfill and/or solid waste disposal site lists

SWF/LF: The Solid Waste Facilities/Landfill Sites records typically contain an inventory of solid waste disposal facilities or landfills in a particular state. The data come from the Integrated Waste Management Board's Solid Waste Information System (SWIS) database.

A review of the SWF/LF list, as provided by EDR, and dated 05/23/2011 has revealed that there is 1 SWF/LF site within approximately 0.5 miles of the target property.

<u>Lower Elevation</u>	<u>Address</u>	<u>Direction / Distance</u>	<u>Map ID</u>	<u>Page</u>
DOMINIC CASTRO DUMP	5951 E SLAUSON AVENUE	E 1/4 - 1/2 (0.313 mi.)	J34	102

State and tribal leaking storage tank lists

LUST: The Leaking Underground Storage Tank Incident Reports contain an inventory of reported leaking underground storage tank incidents. The data come from the State Water Resources Control Board Leaking Underground Storage Tank Information System.

A review of the LUST list, as provided by EDR, and dated 08/09/2011 has revealed that there are 14 LUST sites within approximately 0.5 miles of the target property.

<u>Equal/Higher Elevation</u>	<u>Address</u>	<u>Direction / Distance</u>	<u>Map ID</u>	<u>Page</u>
BLUE CHIP STAMPS (FORMER) Status: Completed - Case Closed	5835 EASTERN AVE S	S 0 - 1/8 (0.046 mi.)	B5	32
G&G PRODUCE INCORPORATED Status: Completed - Case Closed	5949 EASTERN AVE S	S 1/8 - 1/4 (0.172 mi.)	E13	42
ENGINEERED POLYMER SOLUTIONS CRITICAL CLEANING SERVICE INC Status: Completed - Case Closed	5501 E. SLAUSON AVENUE 6014 EASTERN AVE	W 1/8 - 1/4 (0.226 mi.) S 1/4 - 1/2 (0.266 mi.)	G20 I30	54 96
COGNIS CORPORATION Status: Completed - Case Closed	5568 61ST ST. E.	SW 1/4 - 1/2 (0.377 mi.)	K40	106
TRAMMELL CROW COMPANY Status: Completed - Case Closed	5830 PEACHTREE ST E	ESE 1/4 - 1/2 (0.422 mi.)	L42	110
COMMERCE PARK Status: Completed - Case Closed	5959 RANDOLPH ST	SSE 1/4 - 1/2 (0.443 mi.)	M44	113

EXECUTIVE SUMMARY

<u>Equal/Higher Elevation</u>	<u>Address</u>	<u>Direction / Distance</u>	<u>Map ID</u>	<u>Page</u>
L A PAPER BOX & BOARD MILLS Status: Open - Site Assessment	5959 E RANDOLPH STREET	SSE 1/4 - 1/2 (0.443 mi.)	M45	116
BRILLIANT GLASS CO. INC. Status: Completed - Case Closed	5725 RANDOLPH ST E	S 1/4 - 1/2 (0.455 mi.)	N46	118
LA COUNTY FIRE DEPT/STAT 27 Status: Open - Site Assessment	6031 RICKENBACKER RD	ENE 1/4 - 1/2 (0.460 mi.)	48	121
AT&T WIRELESS SERVICES Status: Completed - Case Closed	6045 E SLAUSON AVE	E 1/4 - 1/2 (0.464 mi.)	50	123
MAIN STEEL POLISHING CO Status: Completed - Case Closed	5821 RANDOLPH STREET	S 1/4 - 1/2 (0.465 mi.)	P55	151
LAILAW TRANSIT, INC. Status: Completed - Case Closed	4702 EASTERN AVE S	N 1/4 - 1/2 (0.491 mi.)	Q57	158
MCLEAN TRUCKING TERMINAL Status: Completed - Case Closed	4650 EASTERN AVE S	N 1/4 - 1/2 (0.499 mi.)	Q58	160

SLIC: SLIC Region comes from the California Regional Water Quality Control Board.

A review of the SLIC list, as provided by EDR, and dated 08/09/2011 has revealed that there are 4 SLIC sites within approximately 0.5 miles of the target property.

<u>Equal/Higher Elevation</u>	<u>Address</u>	<u>Direction / Distance</u>	<u>Map ID</u>	<u>Page</u>
ENGINEERED POLYMER SOLUTIONS Facility Status: Open - Site Assessment	5501 E. SLAUSON AVENUE	W 1/8 - 1/4 (0.226 mi.)	G20	54
ENGINEERED POLYMER SOLUTIONS I Facility Status: Open - Site Assessment	5501 E SLAUSON AVE	W 1/8 - 1/4 (0.226 mi.)	G24	74

<u>Lower Elevation</u>	<u>Address</u>	<u>Direction / Distance</u>	<u>Map ID</u>	<u>Page</u>
NEWCROW IV PROPERTY Facility Status: Completed - Case Closed	5951 EAST SLAUSON AVENUE	E 1/4 - 1/2 (0.315 mi.)	J35	102
NEWCROW IV PROPERTY	5951 SLAUSON	E 1/4 - 1/2 (0.315 mi.)	J36	103

State and tribal registered storage tank lists

UST: The Underground Storage Tank database contains registered USTs. USTs are regulated under Subtitle I of the Resource Conservation and Recovery Act (RCRA). The data come from the State Water Resources Control Board's Hazardous Substance Storage Container Database.

A review of the UST list, as provided by EDR, and dated 08/09/2011 has revealed that there are 4 UST sites within approximately 0.25 miles of the target property.

<u>Equal/Higher Elevation</u>	<u>Address</u>	<u>Direction / Distance</u>	<u>Map ID</u>	<u>Page</u>
ATCHISON TOPEKA & SANTA FE RR	5770 S EASTERN AVE	NNE 0 - 1/8 (0.019 mi.)	A4	32
G&G PRODUCE CO	5949 S EASTERN AVE	S 1/8 - 1/4 (0.175 mi.)	E16	49
ENGINEERED POLYMER SOLUTIONS	5501 E SLAUSON AVE	W 1/8 - 1/4 (0.226 mi.)	G22	67
NEWARK PACIFIC PAPERBOARD CORP	6001 S EASTERN AVE	S 1/8 - 1/4 (0.233 mi.)	H27	85

EXECUTIVE SUMMARY

ADDITIONAL ENVIRONMENTAL RECORDS

Local Lists of Hazardous waste / Contaminated Sites

HIST Cal-Sites: Formerly known as ASPIS, this database contains both known and potential hazardous substance sites. The source is the California Department of Toxic Substance Control. No longer updated by the state agency. It has been replaced by ENVIROSTOR.

A review of the HIST Cal-Sites list, as provided by EDR, and dated 08/08/2005 has revealed that there are 2 HIST Cal-Sites sites within approximately 1 mile of the target property.

<u>Equal/Higher Elevation</u>	<u>Address</u>	<u>Direction / Distance</u>	<u>Map ID</u>	<u>Page</u>
SOUTHLAND OIL	5619-5621 RANDOLPH STRE	SSW 1/4 - 1/2 (0.465 mi.)	O52	127
PEMACO FORMER CHEMICAL CORPORA	5040-5050 SLAUSON BLVD.	W 1/2 - 1 (0.738 mi.)	66	190

Local Lists of Registered Storage Tanks

CA FID UST: The Facility Inventory Database contains active and inactive underground storage tank locations. The source is the State Water Resource Control Board.

A review of the CA FID UST list, as provided by EDR, and dated 10/31/1994 has revealed that there are 2 CA FID UST sites within approximately 0.25 miles of the target property.

<u>Equal/Higher Elevation</u>	<u>Address</u>	<u>Direction / Distance</u>	<u>Map ID</u>	<u>Page</u>
RUSSELL PROPERTIES CO	5835 S EASTERN AVE	S 0 - 1/8 (0.046 mi.)	B6	34
MC WHORTER INC	5501 E SLAUSON AVE	W 1/8 - 1/4 (0.226 mi.)	G23	68

HIST UST: Historical UST Registered Database.

A review of the HIST UST list, as provided by EDR, and dated 10/15/1990 has revealed that there are 6 HIST UST sites within approximately 0.25 miles of the target property.

<u>Equal/Higher Elevation</u>	<u>Address</u>	<u>Direction / Distance</u>	<u>Map ID</u>	<u>Page</u>
BLUE CHIP STAMPS	5801 S EASTERN AVE	SSW 0 - 1/8 (0.010 mi.)	A2	30
RUSSELL PROPERTIES CO.	5835 S EASTERN AVE	S 0 - 1/8 (0.046 mi.)	B7	36
PACIFIC COAST WHSE #7	5901 S EASTERN AVE	S 0 - 1/8 (0.121 mi.)	C9	38
ENGINEERED POLYMER SOLUTIONS	5501 E. SLAUSON AVENUE	W 1/8 - 1/4 (0.226 mi.)	G20	54

<u>Lower Elevation</u>	<u>Address</u>	<u>Direction / Distance</u>	<u>Map ID</u>	<u>Page</u>
HILL REFRIGERATION CORPORATION	5804 E SLAUSON AVE	E 1/8 - 1/4 (0.160 mi.)	D10	39
NEWCROW	5830 PEACHTREE SREET	SE 1/8 - 1/4 (0.229 mi.)	25	81

EXECUTIVE SUMMARY

SWEEPS UST: Statewide Environmental Evaluation and Planning System. This underground storage tank listing was updated and maintained by a company contacted by the SWRCB in the early 1990's. The listing is no longer updated or maintained. The local agency is the contact for more information on a site on the SWEEPS list.

A review of the SWEEPS UST list, as provided by EDR, and dated 06/01/1994 has revealed that there are 7 SWEEPS UST sites within approximately 0.25 miles of the target property.

<u>Equal/Higher Elevation</u>	<u>Address</u>	<u>Direction / Distance</u>	<u>Map ID</u>	<u>Page</u>
<i>BLUE CHIP STAMPS</i>	<i>5801 S EASTERN AVE</i>	<i>SSW 0 - 1/8 (0.008 mi.)</i>	<i>A1</i>	<i>29</i>
<i>RUSSELL PROPERTIES CO</i>	<i>5835 S EASTERN AVE</i>	<i>S 0 - 1/8 (0.046 mi.)</i>	<i>B6</i>	<i>34</i>
<i>PACIFIC CST WHSE #7</i>	<i>5901 S EASTERN AVE</i>	<i>S 0 - 1/8 (0.119 mi.)</i>	<i>C8</i>	<i>38</i>
<i>G&G PRODUCE CO</i>	<i>5949 S EASTERN AVE</i>	<i>S 1/8 - 1/4 (0.175 mi.)</i>	<i>E14</i>	<i>46</i>
<i>LAKE SHORE PRODUCTS</i>	<i>5555 E SLAUSON AVE</i>	<i>W 1/8 - 1/4 (0.196 mi.)</i>	<i>F19</i>	<i>53</i>
<i>MC WHORTER INC</i>	<i>5501 E SLAUSON AVE</i>	<i>W 1/8 - 1/4 (0.226 mi.)</i>	<i>G23</i>	<i>68</i>
<i>FED PAPER BOARD CO</i>	<i>6001 S EASTERN AVE</i>	<i>S 1/8 - 1/4 (0.233 mi.)</i>	<i>H28</i>	<i>85</i>

Local Land Records

DEED: The use of recorded land use restrictions is one of the methods the DTSC uses to protect the public from unsafe exposures to hazardous substances and wastes .

A review of the DEED list, as provided by EDR, and dated 06/13/2011 has revealed that there are 2 DEED sites within approximately 0.5 miles of the target property.

<u>Equal/Higher Elevation</u>	<u>Address</u>	<u>Direction / Distance</u>	<u>Map ID</u>	<u>Page</u>
<i>COGNIS CORPORATION/HENKEL</i>	<i>5568 E. 61ST STREET</i>	<i>SW 1/4 - 1/2 (0.379 mi.)</i>	<i>K41</i>	<i>107</i>
<i>SOUTHLAND OIL</i>	<i>5619-5621 RANDOLPH STRE</i>	<i>SSW 1/4 - 1/2 (0.465 mi.)</i>	<i>O52</i>	<i>127</i>

Other Ascertainable Records

RCRA-NonGen: RCRAInfo is EPA's comprehensive information system, providing access to data supporting the Resource Conservation and Recovery Act (RCRA) of 1976 and the Hazardous and Solid Waste Amendments (HSWA) of 1984. The database includes selective information on sites which generate, transport, store, treat and/or dispose of hazardous waste as defined by the Resource Conservation and Recovery Act (RCRA). Non-Generators do not presently generate hazardous waste.

A review of the RCRA-NonGen list, as provided by EDR, and dated 06/15/2011 has revealed that there are 3 RCRA-NonGen sites within approximately 0.25 miles of the target property.

<u>Equal/Higher Elevation</u>	<u>Address</u>	<u>Direction / Distance</u>	<u>Map ID</u>	<u>Page</u>
<i>F AND D METALS</i>	<i>5555 E SLAUSON AVE</i>	<i>W 1/8 - 1/4 (0.195 mi.)</i>	<i>F18</i>	<i>52</i>
<u>Lower Elevation</u>	<u>Address</u>	<u>Direction / Distance</u>	<u>Map ID</u>	<u>Page</u>
<i>TEE TEASE LLC</i>	<i>5804 E SLAUSON AVE</i>	<i>E 1/8 - 1/4 (0.160 mi.)</i>	<i>D11</i>	<i>39</i>
<i>BASF CORP AT TAMMEL CROW</i>	<i>5884 E SLAUSON AVE BASF</i>	<i>E 1/8 - 1/4 (0.190 mi.)</i>	<i>17</i>	<i>49</i>

EXECUTIVE SUMMARY

ROD: Record of Decision. ROD documents mandate a permanent remedy at an NPL (Superfund) site containing technical and health information to aid the cleanup.

A review of the ROD list, as provided by EDR, and dated 05/31/2011 has revealed that there is 1 ROD site within approximately 1 mile of the target property.

<u>Equal/Higher Elevation</u>	<u>Address</u>	<u>Direction / Distance</u>	<u>Map ID</u>	<u>Page</u>
PEMACO INCORPORATED	5050 EAST SLAUSON AVENU	WSW 1/2 - 1 (0.520 mi.)	0	8

CA BOND EXP. PLAN: Department of Health Services developed a site-specific expenditure plan as the basis for an appropriation of Hazardous Substance Cleanup Bond Act funds. It is not updated.

A review of the CA BOND EXP. PLAN list, as provided by EDR, and dated 01/01/1989 has revealed that there are 2 CA BOND EXP. PLAN sites within approximately 1 mile of the target property.

<u>Equal/Higher Elevation</u>	<u>Address</u>	<u>Direction / Distance</u>	<u>Map ID</u>	<u>Page</u>
SOUTHLAND OIL, INC.	5619-5621 RANDOLPH STRE	SSW 1/4 - 1/2 (0.465 mi.)	O53	150
COMMERCE REFUSE TO ENERGY AUTH	5900 SHEILA STREET	NE 1/2 - 1 (0.944 mi.)	R70	208

Cortese: The sites for the list are designated by the State Water Resource Control Board (LUST), the Integrated Waste Board (SWF/LS), and the Department of Toxic Substances Control (Cal-Sites). This listing is no longer updated by the state agency.

A review of the Cortese list, as provided by EDR, and dated 07/01/2011 has revealed that there is 1 Cortese site within approximately 0.5 miles of the target property.

<u>Equal/Higher Elevation</u>	<u>Address</u>	<u>Direction / Distance</u>	<u>Map ID</u>	<u>Page</u>
SOUTHLAND OIL	5619-5621 RANDOLPH STRE	SSW 1/4 - 1/2 (0.465 mi.)	O52	127

HIST CORTESE: The sites for the list are designated by the State Water Resource Control Board [LUST], the Integrated Waste Board [SWF/LS], and the Department of Toxic Substances Control [CALSTITES].

A review of the HIST CORTESE list, as provided by EDR, and dated 04/01/2001 has revealed that there are 11 HIST CORTESE sites within approximately 0.5 miles of the target property.

<u>Equal/Higher Elevation</u>	<u>Address</u>	<u>Direction / Distance</u>	<u>Map ID</u>	<u>Page</u>
RUSSELL PROPERTIES CO	5835 S EASTERN AVE	S 0 - 1/8 (0.046 mi.)	B6	34
G&G PRODUCE INCORPORATED	5949 EASTERN	S 1/8 - 1/4 (0.172 mi.)	E12	42
KROGER CO PROPERTY (FORME	6014 EASTERN	S 1/4 - 1/2 (0.266 mi.)	I31	99
TRAMMELL CROW COMPANY	5830 PEACHTREE	ESE 1/4 - 1/2 (0.426 mi.)	L43	113
COMMERCE PARK	5959 RANDOLPH ST	SSE 1/4 - 1/2 (0.443 mi.)	M44	113
BRILLIANT GLASS CO. INC.	5725 RANDOLPH	S 1/4 - 1/2 (0.455 mi.)	N47	120
SOUTHLAND OIL	56195621 RANDOLPH ST	SSW 1/4 - 1/2 (0.461 mi.)	49	122
MAIN STEEL POLISHING CO	5821 RANDOLPH	S 1/4 - 1/2 (0.465 mi.)	P54	151
LIDLAW TRANSIT, INC.	4702 EASTERN AVE S	N 1/4 - 1/2 (0.491 mi.)	Q57	158
MCLEAN TRUCKING TERMINAL	4650 EASTERN AVE S	N 1/4 - 1/2 (0.499 mi.)	Q58	160
<u>Lower Elevation</u>	<u>Address</u>	<u>Direction / Distance</u>	<u>Map ID</u>	<u>Page</u>
CHEVRON SERVICE STATION #	5814 61ST	SSE 1/4 - 1/2 (0.373 mi.)	39	105

EXECUTIVE SUMMARY

Notify 65: Listings of all Proposition 65 incidents reported to counties by the State Water Resources Control Board and the Regional Water Quality Control Board. This database is no longer updated by the reporting agency.

A review of the Notify 65 list, as provided by EDR, and dated 10/21/1993 has revealed that there is 1 Notify 65 site within approximately 1 mile of the target property.

<u>Equal/Higher Elevation</u>	<u>Address</u>	<u>Direction / Distance</u>	<u>Map ID</u>	<u>Page</u>
COMMERCE REFUSE ENER	5926 SHIELA STREET	NE 1/2 - 1 (0.954 mi.)	R71	209

HWP: Detailed information on permitted hazardous waste facilities and corrective action ("cleanups") tracked in EnviroStor.

A review of the HWP list, as provided by EDR, and dated 08/09/2010 has revealed that there is 1 HWP site within approximately 1 mile of the target property.

<u>Equal/Higher Elevation</u>	<u>Address</u>	<u>Direction / Distance</u>	<u>Map ID</u>	<u>Page</u>
<i>DAVID H FELL & COMPANY, INC.</i>	<i>6009 BANDINI BLVD</i>	<i>NE 1/2 - 1 (0.539 mi.)</i>	<i>59</i>	<i>162</i>

PROC: A listing of certified processors.

A review of the PROC list, as provided by EDR, and dated 06/01/2011 has revealed that there is 1 PROC site within approximately 0.5 miles of the target property.

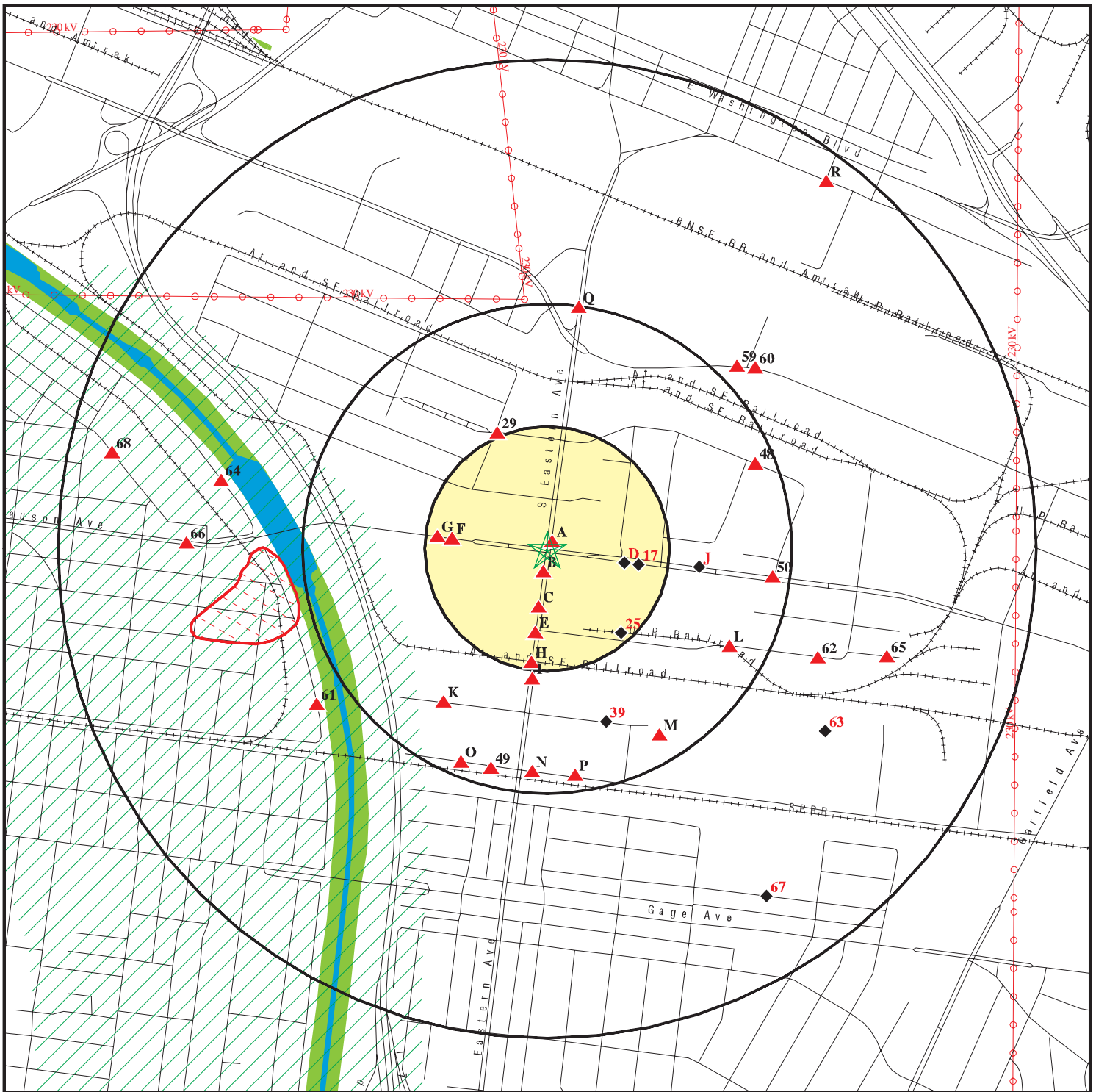
<u>Equal/Higher Elevation</u>	<u>Address</u>	<u>Direction / Distance</u>	<u>Map ID</u>	<u>Page</u>
<i>TOMRA PACIFIC INC</i>	<i>5603 RANDOLPH ST</i>	<i>SSW 1/4 - 1/2 (0.469 mi.)</i>	<i>O56</i>	<i>157</i>

EXECUTIVE SUMMARY

Due to poor or inadequate address information, the following sites were not mapped. Count: 34 records.

<u>Site Name</u>	<u>Database(s)</u>
JIM HOZEN	SWEEPS UST
W. C. HARDISTY	SWF/LF
FUTERNICK DUMP	SWF/LF
SYSTEM DISPOSAL SERVICE CO.	SWF/LF
SOUTHERN CALIFORNIA DISPOSAL	SWF/LF
WARD'S DUMP	SWF/LF
FLUOR CORPORATION DISPOSAL SITE	SWF/LF
LEDGER #2	SWF/LF
GRIFFITH PARK COMPOSTING	SWF/LF
VAN NUYS ST. MDY	SWF/LF
PENMAR GOLF COURSE	SWF/LF
S.F. & BRAZIL	SWF/LF
STARWAY FOODS INC.	LUST
RTE 5 NORTHBOUND DOWNEY RD ON RAMP	RCRA-LQG
124TH ST AND SELTON INTERSECTION	ERNS
SR 91 W/B TRANSITION TO S/B 710	ERNS
BERTH 71 LA HARBOR	ERNS
NORTH BOUND STATE RT 710 AT WILLOW	ERNS
BROADWAY AVE AT INTERSECTION OF CO	ERNS
INTERSECTION OF ANAHEIM AND GAFFEY	ERNS
INTERSECTION OF SOTO ST AND WASHIN	ERNS
INTERSECTION OF ORANGE DRIVE AND A	ERNS
INTERSECTION OF PAUL JONES AND ANA	ERNS
INTERSECTION OF KINGSTON AVE MONTE	ERNS
INTERSECTION OF 1ST ST AND ALAMEDA	ERNS
INTERSECTION OF SUNSET BLVD	ERNS
INTERSECTION ATLANTIC AND FURGERSO	ERNS
INTERSECTION OF 42ND AND KANSAS	ERNS
INTERSECTION OF I-10 AND EASTERN A	ERNS
MANHOLE #71/ALLEY N.OF:139TH ST.	ERNS
NEAR THE INTERSECTION OF FAIRFAX A	ERNS
OGDEN AND PICO INTERSECTION	ERNS
INTERSECTION AT WARDLOW AND LONG B	ERNS
BANDINI RD AT INTERSECTION OF ATLA	ERNS

OVERVIEW MAP - 3167286.12s



★ Target Property

▲ Sites at elevations higher than or equal to the target property

◆ Sites at elevations lower than the target property

▲ Manufactured Gas Plants

■ National Priority List Sites

■ Dept. Defense Sites

■ Indian Reservations BIA

⚡ Power transmission lines

⚡ Oil & Gas pipelines from USGS

▨ 100-year flood zone

▨ 500-year flood zone

■ National Wetland Inventory

■ Areas of Concern

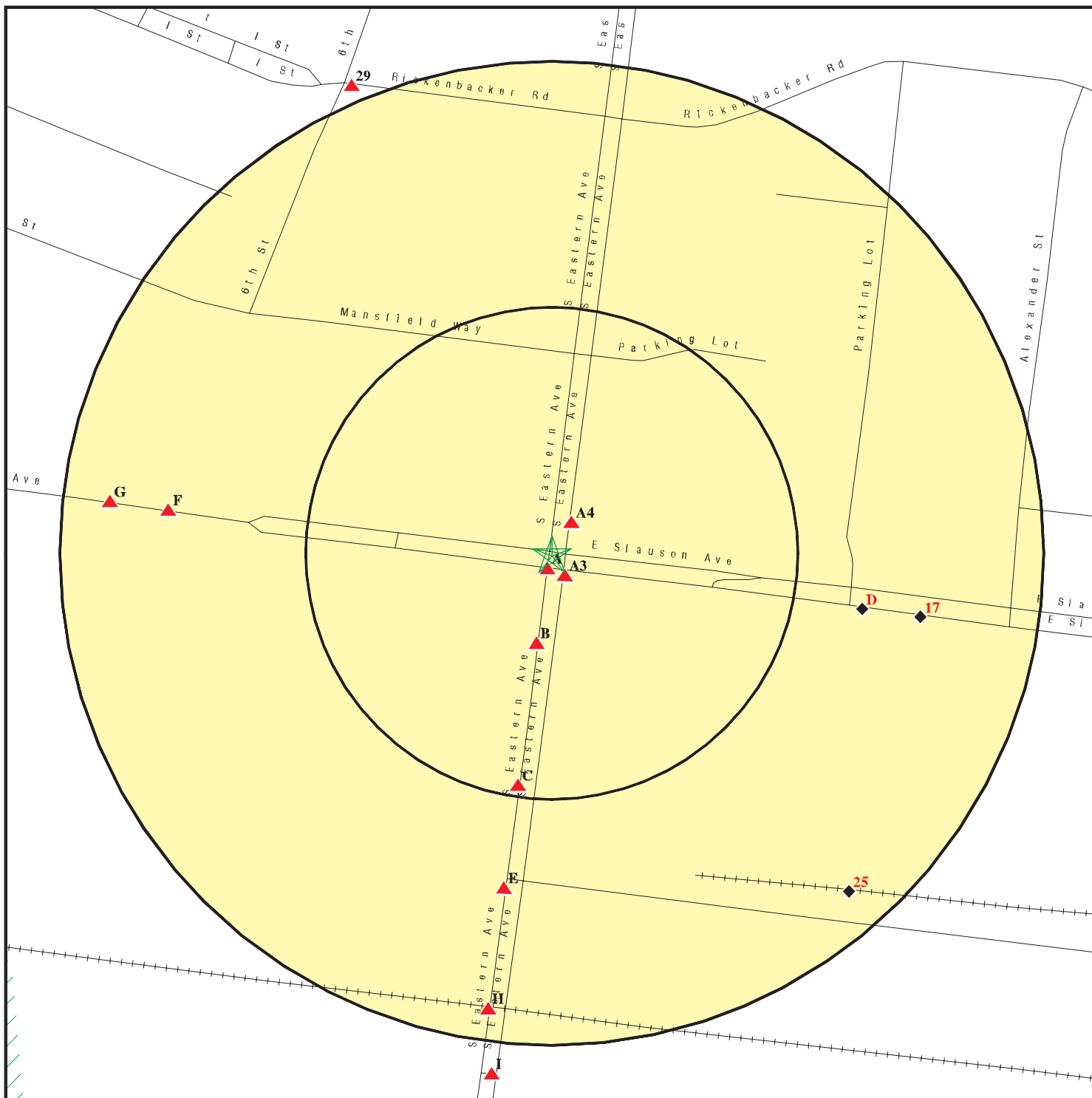


This report includes Interactive Map Layers to display and/or hide map information. The legend includes only those icons for the default map view.

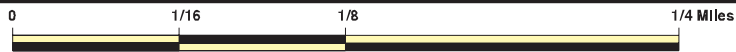
SITE NAME: 710 Arterial Intersection #71
 ADDRESS: E Slauson Ave & S Eastern Ave
 Los Angeles CA 90040
 LAT/LONG: 33.9859 / 118.1621

CLIENT: URS Corporation
 CONTACT: Jessica Himebauch
 INQUIRY #: 3167286.12s
 DATE: September 15, 2011 6:29 pm

DETAIL MAP - 3167286.12s



- ★ Target Property
- ▲ Sites at elevations higher than or equal to the target property
- ◆ Sites at elevations lower than the target property
- ⚙ Manufactured Gas Plants
- ⚡ Sensitive Receptors
- 🚚 National Priority List Sites
- 🏢 Dept. Defense Sites



- 🏠 Indian Reservations BIA
- 🛢 Oil & Gas pipelines from USGS
- 🌊 100-year flood zone
- 🌊 500-year flood zone
- 🔴 Areas of Concern



This report includes Interactive Map Layers to display and/or hide map information. The legend includes only those icons for the default map view.

SITE NAME: 710 Arterial Intersection #71
 ADDRESS: E Slauson Ave & S Eastern Ave
 Los Angeles CA 90040
 LAT/LONG: 33.9859 / 118.1621

CLIENT: URS Corporation
 CONTACT: Jessica Himebauch
 INQUIRY #: 3167286.12s
 DATE: September 15, 2011 6:30 pm

MAP FINDINGS SUMMARY

Database	Target Property	Search Distance (Miles)	< 1/8	1/8 - 1/4	1/4 - 1/2	1/2 - 1	> 1	Total Plotted
STANDARD ENVIRONMENTAL RECORDS								
<i>Federal NPL site list</i>								
NPL		1.000	0	0	0	1	NR	1
Proposed NPL		1.000	0	0	0	0	NR	0
NPL LIENS		TP	NR	NR	NR	NR	NR	0
<i>Federal Delisted NPL site list</i>								
Delisted NPL		1.000	0	0	0	0	NR	0
<i>Federal CERCLIS list</i>								
CERCLIS		0.500	0	0	0	NR	NR	0
FEDERAL FACILITY		1.000	0	0	0	0	NR	0
<i>Federal CERCLIS NFRAP site List</i>								
CERC-NFRAP		0.500	0	0	3	NR	NR	3
<i>Federal RCRA CORRACTS facilities list</i>								
CORRACTS		1.000	0	0	0	0	NR	0
<i>Federal RCRA non-CORRACTS TSD facilities list</i>								
RCRA-TSDF		0.500	0	0	0	NR	NR	0
<i>Federal RCRA generators list</i>								
RCRA-LQG		0.250	1	1	NR	NR	NR	2
RCRA-SQG		0.250	0	2	NR	NR	NR	2
RCRA-CESQG		0.250	0	0	NR	NR	NR	0
<i>Federal institutional controls / engineering controls registries</i>								
US ENG CONTROLS		0.500	0	0	0	NR	NR	0
US INST CONTROL		0.500	0	0	0	NR	NR	0
<i>Federal ERNS list</i>								
ERNS		TP	NR	NR	NR	NR	NR	0
<i>State- and tribal - equivalent NPL</i>								
RESPONSE		1.000	0	0	1	1	NR	2
<i>State- and tribal - equivalent CERCLIS</i>								
ENVIROSTOR		1.000	0	1	5	10	NR	16
<i>State and tribal landfill and/or solid waste disposal site lists</i>								
SWF/LF		0.500	0	0	1	NR	NR	1
<i>State and tribal leaking storage tank lists</i>								
LUST		0.500	1	2	11	NR	NR	14
SLIC		0.500	0	2	2	NR	NR	4

MAP FINDINGS SUMMARY

Database	Target Property	Search Distance (Miles)	< 1/8	1/8 - 1/4	1/4 - 1/2	1/2 - 1	> 1	Total Plotted
INDIAN LUST		0.500	0	0	0	NR	NR	0
State and tribal registered storage tank lists								
UST		0.250	1	3	NR	NR	NR	4
AST		0.250	0	0	NR	NR	NR	0
INDIAN UST		0.250	0	0	NR	NR	NR	0
FEMA UST		0.250	0	0	NR	NR	NR	0
State and tribal voluntary cleanup sites								
VCP		0.500	0	0	0	NR	NR	0
INDIAN VCP		0.500	0	0	0	NR	NR	0
ADDITIONAL ENVIRONMENTAL RECORDS								
Local Brownfield lists								
US BROWNFIELDS		0.500	0	0	0	NR	NR	0
Local Lists of Landfill / Solid Waste Disposal Sites								
ODI		0.500	0	0	0	NR	NR	0
DEBRIS REGION 9		0.500	0	0	0	NR	NR	0
WMUDS/SWAT		0.500	0	0	0	NR	NR	0
SWRCY		0.500	0	0	0	NR	NR	0
HAULERS		TP	NR	NR	NR	NR	NR	0
INDIAN ODI		0.500	0	0	0	NR	NR	0
Local Lists of Hazardous waste / Contaminated Sites								
US CDL		TP	NR	NR	NR	NR	NR	0
HIST Cal-Sites		1.000	0	0	1	1	NR	2
SCH		0.250	0	0	NR	NR	NR	0
Toxic Pits		1.000	0	0	0	0	NR	0
AOCONCERN		1.000	0	0	0	0	NR	0
CDL		TP	NR	NR	NR	NR	NR	0
US HIST CDL		TP	NR	NR	NR	NR	NR	0
Local Lists of Registered Storage Tanks								
CA FID UST		0.250	1	1	NR	NR	NR	2
HIST UST		0.250	3	3	NR	NR	NR	6
SWEEPS UST		0.250	3	4	NR	NR	NR	7
Local Land Records								
LIENS 2		TP	NR	NR	NR	NR	NR	0
LUCIS		0.500	0	0	0	NR	NR	0
LIENS		TP	NR	NR	NR	NR	NR	0
DEED		0.500	0	0	2	NR	NR	2
Records of Emergency Release Reports								
HMIRS		TP	NR	NR	NR	NR	NR	0
CHMIRS		TP	NR	NR	NR	NR	NR	0

MAP FINDINGS SUMMARY

Database	Target Property	Search Distance (Miles)	< 1/8	1/8 - 1/4	1/4 - 1/2	1/2 - 1	> 1	Total Plotted
LDS		TP	NR	NR	NR	NR	NR	0
MCS		TP	NR	NR	NR	NR	NR	0
Other Ascertainable Records								
RCRA-NonGen		0.250	0	3	NR	NR	NR	3
DOT OPS		TP	NR	NR	NR	NR	NR	0
DOD		1.000	0	0	0	0	NR	0
FUDS		1.000	0	0	0	0	NR	0
CONSENT		1.000	0	0	0	0	NR	0
ROD		1.000	0	0	0	1	NR	1
UMTRA		0.500	0	0	0	NR	NR	0
MINES		0.250	0	0	NR	NR	NR	0
TRIS		TP	NR	NR	NR	NR	NR	0
TSCA		TP	NR	NR	NR	NR	NR	0
FTTS		TP	NR	NR	NR	NR	NR	0
HIST FTTS		TP	NR	NR	NR	NR	NR	0
SSTS		TP	NR	NR	NR	NR	NR	0
ICIS		TP	NR	NR	NR	NR	NR	0
PADS		TP	NR	NR	NR	NR	NR	0
MLTS		TP	NR	NR	NR	NR	NR	0
RADINFO		TP	NR	NR	NR	NR	NR	0
FINDS		TP	NR	NR	NR	NR	NR	0
RAATS		TP	NR	NR	NR	NR	NR	0
CA BOND EXP. PLAN		1.000	0	0	1	1	NR	2
NPDES		TP	NR	NR	NR	NR	NR	0
WDS		TP	NR	NR	NR	NR	NR	0
Cortese		0.500	0	0	1	NR	NR	1
HIST CORTESE		0.500	1	1	9	NR	NR	11
Notify 65		1.000	0	0	0	1	NR	1
LA Co. Site Mitigation		TP	NR	NR	NR	NR	NR	0
DRYCLEANERS		0.250	0	0	NR	NR	NR	0
WIP		0.250	0	0	NR	NR	NR	0
LOS ANGELES CO. HMS		TP	NR	NR	NR	NR	NR	0
HAZNET		TP	NR	NR	NR	NR	NR	0
EMI		TP	NR	NR	NR	NR	NR	0
INDIAN RESERV		1.000	0	0	0	0	NR	0
SCRD DRYCLEANERS		0.500	0	0	0	NR	NR	0
FINANCIAL ASSURANCE		TP	NR	NR	NR	NR	NR	0
HWP		1.000	0	0	0	1	NR	1
HWT		0.250	0	0	NR	NR	NR	0
COAL ASH EPA		0.500	0	0	0	NR	NR	0
PCB TRANSFORMER		TP	NR	NR	NR	NR	NR	0
PROC		0.500	0	0	1	NR	NR	1
MWMP		0.250	0	0	NR	NR	NR	0
COAL ASH DOE		TP	NR	NR	NR	NR	NR	0
EDR PROPRIETARY RECORDS								
EDR Proprietary Records								
Manufactured Gas Plants		1.000	0	0	0	0	NR	0

MAP FINDINGS SUMMARY

<u>Database</u>	<u>Target Property</u>	<u>Search Distance (Miles)</u>	<u>< 1/8</u>	<u>1/8 - 1/4</u>	<u>1/4 - 1/2</u>	<u>1/2 - 1</u>	<u>> 1</u>	<u>Total Plotted</u>
EDR Historical Auto Stations		0.250	0	0	NR	NR	NR	0
EDR Historical Cleaners		0.250	0	0	NR	NR	NR	0

NOTES:

TP = Target Property

NR = Not Requested at this Search Distance

Sites may be listed in more than one database

Map ID
Direction
Distance
Elevation

MAP FINDINGS

Site

Database(s)

EDR ID Number
EPA ID Number

NPL
Region
WSW
1/2-1
2747 ft.

PEMACO INCORPORATED
5050 EAST SLAUSON AVENUE
MAYWOOD, CA 90270

NPL 1000144793
CERCLIS CAD980737092
RCRA-SQG
US ENG CONTROLS
US INST CONTROL
ROD
FINDS
LOS ANGELES CO. HMS
HAZNET
EMI

NPL:
EPA ID: CAD980737092
EPA Region: 09
Federal: N
Final Date: 1999-01-19 00:00:00

Site Details:
Site Name: PEMACO MAYWOOD
Site Status: Final
Site Zip: 90270
Site City: MAYWOOD
Site State: CA
Federal Site: No
Site County: LOS ANGELES
EPA Region: 09
Date Proposed: 07/28/98
Date Deleted: Not reported
Date Finalized: 01/19/99

Substance Details:
NPL Status: Currently on the Final NPL
Substance ID: Not reported
Substance: Not reported
CAS #: Not reported
Pathway: Not reported
Scoring: Not reported

NPL Status: Currently on the Final NPL
Substance ID: C011
Substance: AMYL ACETATE
CAS #: 628-63-7
Pathway: NO PATHWAY INDICATED
Scoring: 1

NPL Status: Currently on the Final NPL
Substance ID: C049
Substance: ETHYLBENZENE
CAS #: 100-41-4
Pathway: NO PATHWAY INDICATED
Scoring: 1

NPL Status: Currently on the Final NPL
Substance ID: C054
Substance: ETHYLENE GLYCOL
CAS #: 107-21-1
Pathway: NO PATHWAY INDICATED
Scoring: 1

Map ID
Direction
Distance
Elevation

MAP FINDINGS

Site

Database(s)

EDR ID Number
EPA ID Number

PEMACO INCORPORATED (Continued)

1000144793

NPL Status: Currently on the Final NPL
Substance ID: C063
Substance: HEXANE
CAS #: 110-54-3
Pathway: NO PATHWAY INDICATED
Scoring: 1

NPL Status: Currently on the Final NPL
Substance ID: C067
Substance: ISOPHORONE
CAS #: 78-59-1
Pathway: NO PATHWAY INDICATED
Scoring: 1

NPL Status: Currently on the Final NPL
Substance ID: C596
Substance: DICHLOROETHENE, 1,2-
CAS #: 540-59-0
Pathway: NO PATHWAY INDICATED
Scoring: 1

NPL Status: Currently on the Final NPL
Substance ID: U002
Substance: ACETONE
CAS #: 67-64-1
Pathway: NO PATHWAY INDICATED
Scoring: 1

NPL Status: Currently on the Final NPL
Substance ID: U019
Substance: BENZENE
CAS #: 71-43-2
Pathway: NO PATHWAY INDICATED
Scoring: 1

NPL Status: Currently on the Final NPL
Substance ID: U031
Substance: BUTANOL, 1-
CAS #: 71-36-3
Pathway: NO PATHWAY INDICATED
Scoring: 1

NPL Status: Currently on the Final NPL
Substance ID: U043
Substance: VINYL CHLORIDE
CAS #: 75-01-4
Pathway: GROUND WATER PATHWAY
Scoring: 3

NPL Status: Currently on the Final NPL
Substance ID: U076
Substance: DICHLOROETHANE, 1,1-
CAS #: 75-34-3
Pathway: NO PATHWAY INDICATED
Scoring: 1

NPL Status: Currently on the Final NPL

Map ID
Direction
Distance
Elevation

MAP FINDINGS

Site

Database(s)

EDR ID Number
EPA ID Number

PEMACO INCORPORATED (Continued)

1000144793

Substance ID: U078
Substance: DICHLOROETHENE, 1,1-
CAS #: 75-35-4
Pathway: NO PATHWAY INDICATED
Scoring: 1

NPL Status: Currently on the Final NPL
Substance ID: U112
Substance: ETHYL ACETATE
CAS #: 141-78-6
Pathway: NO PATHWAY INDICATED
Scoring: 1

NPL Status: Currently on the Final NPL
Substance ID: U154
Substance: METHANOL
CAS #: 67-56-1
Pathway: NO PATHWAY INDICATED
Scoring: 1

NPL Status: Currently on the Final NPL
Substance ID: U159
Substance: METHYL ETHYL KETONE
CAS #: 78-93-3
Pathway: NO PATHWAY INDICATED
Scoring: 1

NPL Status: Currently on the Final NPL
Substance ID: U161
Substance: METHYL ISOBUTYL KETONE
CAS #: 108-10-1
Pathway: NO PATHWAY INDICATED
Scoring: 1

NPL Status: Currently on the Final NPL
Substance ID: U210
Substance: TETRACHLOROETHENE
CAS #: 127-18-4
Pathway: NO PATHWAY INDICATED
Scoring: 1

NPL Status: Currently on the Final NPL
Substance ID: U220
Substance: TOLUENE
CAS #: 108-88-3
Pathway: NO PATHWAY INDICATED
Scoring: 1

NPL Status: Currently on the Final NPL
Substance ID: U226
Substance: TRICHLOROETHANE, 1,1,1-
CAS #: 71-55-6
Pathway: NO PATHWAY INDICATED
Scoring: 1

NPL Status: Currently on the Final NPL
Substance ID: U228

Map ID
Direction
Distance
Elevation

MAP FINDINGS

Site

Database(s)

EDR ID Number
EPA ID Number

PEMACO INCORPORATED (Continued)

1000144793

Substance: TRICHLOROETHYLENE (TCE)
CAS #: 79-01-6
Pathway: NO PATHWAY INDICATED
Scoring: 1

NPL Status: Currently on the Final NPL
Substance ID: U239
Substance: XYLENE
CAS #: 1330-20-7
Pathway: NO PATHWAY INDICATED
Scoring: 1

Summary Details:

Conditions at Proposal July 28, 1998): Pemaco Maywood is a four-acre facility that housed a chemical blending facility operated by Pemaco, Inc. between the late 1940s and 1991. Hazardous chemicals stored at the facility in underground and aboveground storage tanks and drums included chlorinated and aromatic solvents, flammable liquids, petroleum hydrocarbons, and other volatile organic compounds. There were 31 underground storage tanks, six aboveground storage tanks, and more than 400 drums on site when the facility was investigated by the Los Angeles County Fire Department in 1992. During the Expanded Site Inspection (ESI) conducted in May 1997, several volatile organic compounds were identified in near-surface and deep soil samples, as well as perched ground water and an underlying regional aquifer. Floating product consisting of total petroleum hydrocarbons (gasoline) and 12 volatile organic compounds was recovered from three wells drawing from the perched ground water. Aqueous samples from 10 other wells in the perched ground water one contained several chlorinated hydrocarbons such as tetrachloroethene (PCE), trichloroethene (TCE), 1,1,1-trichloroethane (TCA), 1,1- and 1,2-dichloroethenes, 1,1-dichloroethane, and vinyl chloride. EPA installed four monitoring wells into the shallow regional aquifer (80 to 100 feet deep) during the ESI in May 1997. Ground water samples from three of the four wells contained TCE ranging from 410 to 11,000 micrograms per liter. Although the monitoring wells penetrate a shallow regional aquifer of the Lakewood Formation, most of the drinking water wells within four miles of the site draw water from the San Pedro Formation. Approximately 100 feet of clay separate the Lakewood from the San Pedro Formation within two miles of the site. Thirteen water purveyors draw ground water from 78 wells within four miles of the site to supply drinking water to approximately 339,000 people. The nearest well to the site is 0.3 mile downgradient. The site is located next to the Los Angeles River; however, the river is not used for drinking water. There are no fisheries nor sensitive environments associated with the site. The site is in a mixed industrial and residential community, with a residential tract across the street. The Pemaco facility was a large quantity hazardous waste generator when it was in operation. Regulatory involvement at the site has been limited to EPA, with some involvement from the Los Angeles County Fire Department and the City of Maywood. Status (January 1999): EPA is considering various alternatives for the site. The description of the site release is based on information available at the time the site was scored. The description may change as additional information is gathered on the sources and extent of contamination. See 56 FR 5600, February 11, 1991, or subsequent FR notices.

Site Status Details:

NPL Status: Final
Proposed Date: 07/28/1998
Final Date: 01/19/1999

Map ID
Direction
Distance
Elevation

MAP FINDINGS

Site

Database(s)

EDR ID Number
EPA ID Number

PEMACO INCORPORATED (Continued)

1000144793

Deleted Date: Not reported

Narratives Details:

NPL Name: PEMACO MAYWOOD
City: MAYWOOD
State: CA

CERCLIS:

Site ID: 0904950
EPA ID: CAD980737092
Facility County: LOS ANGELES
Short Name: PEMACO MAYWOOD
Congressional District: 33
IFMS ID: 099K
SMSA Number: 4480
USGC Hydro Unit: 18070105
Federal Facility: Not a Federal Facility
DMNSN Number: 0.90000
Site Orphan Flag: N
RCRA ID: Not reported
USGS Quadrangle: Not reported
Site Init By Prog: Not reported
NFRAP Flag: Not reported
Parent ID: Not reported
RST Code: I
EPA Region: 09
Classification: Abandoned
Site Settings Code: CL
NPL Status: Currently on the Final NPL
DMNSN Unit Code: ACRE
RBRAC Code: Not reported
RResp Fed Agency Code: Not reported
Non NPL Status: Not reported
Non NPL Status Date: Not reported
Site Fips Code: 06037
CC Concurrence Date: 20070925
CC Concurrence FY: 2007
Alias EPA ID: Not reported
Site FUDS Flag: Not reported

CERCLIS Site Contact Name(s):

Contact ID: 9000056.00000
Contact Name: Rosemarie Caraway
Contact Tel: (415) 972-3158
Contact Title: Remedial Project Manager (RPM)
Contact Email: Not reported

Contact ID: 9270501.00000
Contact Name: Daniel M. Shane
Contact Tel: (415) 972-3037
Contact Title: On-Scene Coordinator (OSC)
Contact Email: Not reported

Contact ID: 9271184.00000
Contact Name: Karen Jurist

Map ID
Direction
Distance
Elevation

MAP FINDINGS

Site

Database(s)

EDR ID Number
EPA ID Number

PEMACO INCORPORATED (Continued)

1000144793

Contact Tel: (415) 972-3219
Contact Title: Site Assessment Manager (SAM)
Contact Email: Not reported

Contact ID: 9270048.00000
Contact Name: Jeff Inglis
Contact Tel: (415) 972-3095
Contact Title: Site Assessment Manager (SAM)
Contact Email: Not reported

Contact ID: 13002167.00000
Contact Name: Carl Brickner
Contact Tel: (415) 972-3814
Contact Title: Site Assessment Manager (SAM)
Contact Email: Not reported

Contact ID: 9270438.00000
Contact Name: Dawn Richmond
Contact Tel: (415) 972-3097
Contact Title: Site Assessment Manager (SAM)
Contact Email: Not reported

CERCLIS Site Alias Name(s):

Alias ID: 101
Alias Name: PEMACO MAYWOOD
Alias Address: 5040 SLAUSON BLVD.
MAYWOOD, CA 90270

Alias ID: 102
Alias Name: PEMACO MAYWOOD
Alias Address: 5050 SLAUSON BOULEVARD
MAYWOOD, CA 90270

Alias Comments: Not reported

Site Description: The Pemaco Superfund Site (Pemaco) is a 1.4-acre site located at 5050 Slauson Avenue in the City of Maywood, California. Maywood is an urban area located in eastern Los Angeles County. The site is adjacent to a residential neighborhood, a residential park and light industry immediately to the south, a heavy industrial area immediately to the north, an abandoned industrial property to the west and it is bordered by the concrete lined Los Angeles River to the east. The former Pemaco site was used as a chemical blending facility and chemical distributor from the late 1940s until June 1991. Historically, the Pemaco facility consisted of a 22,000-square-foot warehouse in the northern portion of the property and 31 underground storage tanks (USTs) and at least six aboveground storage tanks (ASTs) in the south part of the site. Large quantities of chemicals were stored in the ASTs and USTs, which ranged in size from 500 to 20,000 gallons, and in 55-gallon drums stored sporadically around the site. Several chemicals have been identified as chemicals of concern (COCs) for the Pemaco site. Chemicals of concern consist of trichloroethene (TCE), tetrachloroethene (PCE), benzene, toluene, hexane, ethyl benzene, methylene chloride, and vinyl chloride, as well as floating free product at multiple locations within the saturated zones. Pemaco, Inc. formerly operated a custom chemical blending and distribution facility at 5050 E. Slauson Blvd. in Maywood, California, from the late 1940s until 1991. A wide variety of chemicals were used onsite including chlorinated and aromatic solvents, flammable liquids, oils, and specialty chemicals. Marie B. Richardson was the owner of Pemaco, Inc. until 1984, at which time Lux International purchased the property (owner Lawrence Sze). Lux International operated the chemical blending facility until 1991 when they went out of business. No other use of the

PEMACO INCORPORATED (Continued)

1000144793

property is documented since 1991. Historically, the Pemaco facility consisted of a 22,000-square-foot warehouse in the northern portion of the property, and 31 USTs and at least 6 ASTs in the southern part of the property. Most of the chemicals brought to the site were delivered via railcar from a rail spur that branched out from the Los Angeles Junction Railway (LAJR) property west of the site. The first environmental investigation at Pemaco was performed by the site owner in 1990. Operations ceased at Pemaco during 1991. Between 1991 and 1994, approximately 400 55-gallon drums and three ASTs were removed from the site by order of the Los Angeles District Attorney's office. A substantial fire in 1993 destroyed much of the main warehouse building. In 1994, EPA Region 9 Emergency Response conducted a removal assessment at Pemaco at the request of Los Angeles County. As a part of this assessment, EPA removed six 55-gallon drums, installed fencing, and secured UST fill pipes with locking well caps. In June of 1995, EPA completed a preliminary assessment and site investigation at Pemaco. Pemaco was then entered into CERCLIS in 1995. From February through May of 1997, EPA's Superfund Technical Assessment and Response Team (START) completed an Expanded Site Investigation (ESI), which included collection of additional soil samples, installation of monitoring wells, sampling of new and existing wells, and an evaluation of Hazard Ranking System (HRS) factors. The final listing on the National Priority List (NPL) occurred on January 19, 1999. EPA completed additional removal activities at Pemaco between August 1997 and March 1999. Work included excavation and removal of USTs, air monitoring, building demolition, surface soil sampling, soil vapor monitoring, subsurface soil sampling, groundwater sampling, remedial pilot tests, design and installation of a soil vapor extraction (SVE) system, and operation of the SVE system. The SVE system operated between March 1998 and March 1999. By the end of August 1998, the SVE system had operated for 3,230 hours (134.6 days), and removed and treated approximately 90,000 pounds of hydrocarbons and solvents from vadose zone soils at the site. The SVE system was turned off on March 3, 1999 because the system had achieved its goals and because of community concern regarding the possibility of dioxin releases from the thermal oxidation unit. Between January 2001 and March 2002, the EPA initiated the Remedial Investigation/Feasibility Study (RI/FS) for the site. The draft RI report was reviewed by the EPA in October 2002. The EPA installed additional deeper groundwater sampling wells during the summer of 2003. EPA also conducted additional rounds of indoor air sampling in the neighborhood surrounding the site during March and May 2003. Based on the EPA's analysis of the previous indoor air sampling results and EPA consideration of a possible change to the TCE toxicity value, another round of air sampling was conducted during August 2003. The additional sampling effort was conducted to determine if the vapor intrusion pathway was causing a potential health risk via indoor air. The August 2003 sampling event was conducted to assess the need for an emergency removal action. The purpose of the action was to gain data so that the Agency could make a determination of whether or not soil vapor migration had caused migration of contaminants into the homes near the site at levels that would pose an unacceptable risk. Sampling activities included the EPA offering homeowners across the street from Pemaco a 24-hour relocation while the EPA conducted the August 2003 indoor air sampling. EPA sampled approximately 28 homes during this sampling effort. The EPA subsequently analyzed the data received from this sampling round and previous sampling efforts and determined that a separate remedy for the homes was not necessary. However, EPA determined that implementation of the remedy for the Pemaco Superfund site would ensure that detectable levels of chemicals found in the soil vapor would decrease and prevent a possible future vapor intrusion problem for the residential neighborhood. EPA conducted a Potential Responsible Party (PRP) search for the Pemaco Superfund site and the final report was completed during 2004. The City of Maywood acquired the property from the Trust for Public Land (Trust) on

PEMACO INCORPORATED (Continued)

1000144793

December 30, 2002. EPA signed a prospective purchaser agreement with the Trust prior to the acquisition. The City of Maywood plans to construct a public recreational park on the former Pemaco site and five other surrounding properties. Remedial investigations have shown that there is a co-mingled groundwater plume existing between Pemaco and the W.W. Henry property which is adjacent to the site at 5989 District Boulevard. W.W. Henry operated as a manufacturer of batteries, cosmetics, and adhesive products at this location. The site stored chemicals in USTs and aboveground mixing tanks. The chemicals reportedly used on site included: PCE, 1,1,1-trichloroethane (1,1,1-TCA), toluene, hexane, naphtha, methanol, mineral spirits, acetone, and isopropyl alcohol. The Pemaco RI detected PCE, toluene, and hexane that could be attributed to the W.W. Henry property in soils and groundwater. Although cleanup activities at the WW Henry property have been conducted via enforcement orders issued by the Los Angeles Regional Water Control Board, EPA issued a General Notice letter to W.W. Henry in January 2004 for this co-mingled area. The former Pemaco site is located in a mixed use industrial and residential area. All structures were removed from the site during the removal activities. The 1.4-acre site is currently a dirt lot with a small temporary storage trailer for EPA contractors. There is a remnant concrete pad that is orientated north-south and runs along the site's eastern border. The nearest residence is approximately 130 feet (ft) west-southwest of Pemaco's front gate located on the corner of District Boulevard and 59th Place. The residential neighborhood consists primarily of single-story homes of low- to moderate-income families and apartments on neighboring lots. Heliotrope Elementary School is approximately 0.3 miles west of Pemaco, and there are heavy industrial areas north of Pemaco, and north of Slauson Avenue. The lot directly south of the Pemaco site is comprised of an abandoned industrial site (former Lubricating Oil Services) and a small residential park. Immediately west of the Pemaco site is a 50-foot-wide railroad right-of-way that was used by Pemaco to load and receive products. There are two industrial properties on the west side of the tracks, one of which, the W.W. Henry property, has had several reported releases. The groundwater beneath the Pemaco Superfund site is considered a future potential drinking water source by the State of California. Thirteen water purveyors supply drinking water to approximately 339,000 people by drawing groundwater from 78 wells within 4 miles of the site. The nearest downgradient well from the site is located 0.3 miles to the south of Pemaco. There is also another downgradient well located 0.75 miles southwest of the site. The shallowest saturated zone within the Lakewood Formation is known as the Exposition Aquifer and is typically present between 65 ft below ground surface (bgs) and 200 ft bgs, however in the site area the Exposition is comprised of several thin saturated zones separated by aquitards and is not currently used for drinking water. The local production wells are screened in aquifers located in the deeper San Pedro Formation (-350 to 1,500 ft bgs). The City of Maywood currently owns the Pemaco property. The City has rezoned the property from industrial to recreational use. The City plans to build a 7.3-acre public recreational park, termed the Maywood Riverfront Park (MRP), on six properties surrounding and including the Pemaco Superfund site. The MRP is part of a larger Los Angeles River Greenway program and the Los Angeles River Master Plan. The plan for the park includes a playground area, soccer fields, basketball courts, native plant landscaping, picnic areas, restrooms, and possibly a swimming pool. Construction on the park began in 2003 and stopped until the City was able to acquire the last property to be incorporated into the MRP. Construction on the park will resume again in the next few months. If after implementation of the remedy, hazardous waste remains on the site at levels which are not suitable for unrestricted use of the land, additional institutional controls may be required in the form of a State of California Land Use Covenant with the City of Maywood. The perched

Map ID
Direction
Distance
Elevation

MAP FINDINGS

Site

Database(s)

EDR ID Number
EPA ID Number

PEMACO INCORPORATED (Continued)

1000144793

groundwater under Pemaco is characterized as having poor quality and very low transmissivity. The Exposition groundwater Zone is not currently used as a drinking water source, so there are no other current or potential beneficial uses associated with groundwater under Pemaco. However, the Exposition groundwater zone is designated by the Los Angeles Regional Water Quality Control Board (LARWQCB) as being a potential drinking water source. Thus, EPA used as a basis for its reasonable exposure assumptions in its risk assessment (Appendix 6 of the RI) the possibility that the groundwater under Pemaco may be a source of drinking water. A Record of Decision (ROD) addressing Operable Unit (OU) 1 was completed in January 2005.

CERCLIS Assessment History:

Action Code: 001
Action: ADMINISTRATIVE RECORDS
Date Started: 02/03/1994
Date Completed: 02/03/1994
Priority Level: Admin Record Compiled for a Removal Event
Operable Unit: SITEWIDE
Primary Responsibility: EPA Fund-Financed
Planning Status: Primary
Urgency Indicator: Not reported
Action Anomaly: Not reported

For detailed financial records, contact EDR for a Site Report.:

Action Code: 001
Action: REMOVAL
Date Started: 12/14/1993
Date Completed: 09/29/1994
Priority Level: Cleaned up
Operable Unit: SITEWIDE
Primary Responsibility: EPA Fund-Financed
Planning Status: Primary
Urgency Indicator: Time Critical
Action Anomaly: Not reported

For detailed financial records, contact EDR for a Site Report.:

Action Code: 001
Action: DISCOVERY
Date Started: Not reported
Date Completed: 02/10/1995
Priority Level: Not reported
Operable Unit: SITEWIDE
Primary Responsibility: EPA Fund-Financed
Planning Status: Not reported
Urgency Indicator: Not reported
Action Anomaly: Not reported

For detailed financial records, contact EDR for a Site Report.:

Action Code: 001
Action: SITE INSPECTION
Date Started: 06/01/1995
Date Completed: 06/28/1995
Priority Level: Higher priority for further assessment

Map ID
Direction
Distance
Elevation

MAP FINDINGS

Site

Database(s)

EDR ID Number
EPA ID Number

PEMACO INCORPORATED (Continued)

1000144793

Operable Unit: SITEWIDE
Primary Responsibility: EPA Fund-Financed
Planning Status: Not reported
Urgency Indicator: Not reported
Action Anomaly: Not reported

For detailed financial records, contact EDR for a Site Report.:

Action Code: 001
Action: PRELIMINARY ASSESSMENT
Date Started: Not reported
Date Completed: 06/28/1995
Priority Level: Higher priority for further assessment
Operable Unit: SITEWIDE
Primary Responsibility: EPA Fund-Financed
Planning Status: Not reported
Urgency Indicator: Not reported
Action Anomaly: Not reported

For detailed financial records, contact EDR for a Site Report.:

Action Code: 001
Action: Notice Letters Issued
Date Started: Not reported
Date Completed: 07/10/1997
Priority Level: Not reported
Operable Unit: SITEWIDE
Primary Responsibility: Federal Enforcement
Planning Status: Not reported
Urgency Indicator: Not reported
Action Anomaly: Not reported

For detailed financial records, contact EDR for a Site Report.:

Action Code: 001
Action: ISSUE REQUEST LETTERS (104E)
Date Started: Not reported
Date Completed: 07/10/1997
Priority Level: Not reported
Operable Unit: SITEWIDE
Primary Responsibility: Federal Enforcement
Planning Status: Not reported
Urgency Indicator: Not reported
Action Anomaly: Not reported

For detailed financial records, contact EDR for a Site Report.:

Action Code: 002
Action: NON-NATIONAL PRIORITIES LIST POTENTIALLY RESPONSIBLE PARTY SEARCH
Date Started: 07/10/1997
Date Completed: 09/30/1997
Priority Level: Search Complete, Viable PRPs
Operable Unit: SITEWIDE
Primary Responsibility: Federal Enforcement
Planning Status: Not reported

Map ID
Direction
Distance
Elevation

MAP FINDINGS

Site

Database(s)

EDR ID Number
EPA ID Number

PEMACO INCORPORATED (Continued)

1000144793

Urgency Indicator: Not reported
Action Anomaly: Not reported

For detailed financial records, contact EDR for a Site Report.:

Action Code: 001
Action: EXPANDED SITE INSPECTION
Date Started: Not reported
Date Completed: 03/16/1998
Priority Level: Recommended for HRS Scoring
Operable Unit: SITEWIDE
Primary Responsibility: EPA Fund-Financed
Planning Status: Not reported
Urgency Indicator: Not reported
Action Anomaly: Not reported

For detailed financial records, contact EDR for a Site Report.:

Action Code: 001
Action: NON-NATIONAL PRIORITIES LIST POTENTIALLY RESPONSIBLE PARTY SEARCH
Date Started: 12/17/1993
Date Completed: 06/30/1998
Priority Level: Not reported
Operable Unit: SITEWIDE
Primary Responsibility: Federal Enforcement
Planning Status: Primary
Urgency Indicator: Not reported
Action Anomaly: Not reported

For detailed financial records, contact EDR for a Site Report.:

Action Code: 001
Action: PROPOSAL TO NATIONAL PRIORITIES LIST
Date Started: Not reported
Date Completed: 07/28/1998
Priority Level: Not reported
Operable Unit: SITEWIDE
Primary Responsibility: EPA Fund-Financed
Planning Status: Not reported
Urgency Indicator: Not reported
Action Anomaly: Not reported

For detailed financial records, contact EDR for a Site Report.:

Action Code: 001
Action: FINAL LISTING ON NATIONAL PRIORITIES LIST
Date Started: Not reported
Date Completed: 01/19/1999
Priority Level: Not reported
Operable Unit: SITEWIDE
Primary Responsibility: EPA Fund-Financed
Planning Status: Not reported
Urgency Indicator: Not reported
Action Anomaly: Not reported

For detailed financial records, contact EDR for a Site Report.:

Action Code: 002

Map ID
Direction
Distance
Elevation

MAP FINDINGS

Site

Database(s)

EDR ID Number
EPA ID Number

PEMACO INCORPORATED (Continued)

1000144793

Action: REMOVAL
Date Started: 08/18/1997
Date Completed: 03/03/1999
Priority Level: Stabilized
Operable Unit: SITEWIDE
Primary Responsibility: EPA Fund-Financed
Planning Status: Primary
Urgency Indicator: Time Critical
Action Anomaly: Not reported

For detailed financial records, contact EDR for a Site Report.:

Action Code: 001
Action: HAZARD RANKING SYSTEM PACKAGE
Date Started: Not reported
Date Completed: 06/25/1999
Priority Level: Not reported
Operable Unit: SITEWIDE
Primary Responsibility: EPA Fund-Financed
Planning Status: Not reported
Urgency Indicator: Not reported
Action Anomaly: Not reported

For detailed financial records, contact EDR for a Site Report.:

Action Code: 001
Action: NATIONAL PRIORITIES LIST RESPONSIBLE PARTY SEARCH
Date Started: 07/01/1998
Date Completed: 09/30/1999
Priority Level: Not reported
Operable Unit: SITEWIDE
Primary Responsibility: Federal Enforcement
Planning Status: Not reported
Urgency Indicator: Not reported
Action Anomaly: Not reported

For detailed financial records, contact EDR for a Site Report.:

Action Code: 001
Action: PROSPECTIVE PURCHASER AGREEMENT ASSESSMENT
Date Started: 10/01/1998
Date Completed: 10/16/2001
Priority Level: PPA Signed
Operable Unit: SITEWIDE
Primary Responsibility: Federal Enforcement
Planning Status: Not reported
Urgency Indicator: Not reported
Action Anomaly: Not reported

For detailed financial records, contact EDR for a Site Report.:

Action Code: 002
Action: ADMINISTRATIVE ORDER ON CONSENT
Date Started: Not reported
Date Completed: 02/05/2002
Priority Level: Not reported
Operable Unit: SITEWIDE
Primary Responsibility: Federal Enforcement

Map ID
Direction
Distance
Elevation

MAP FINDINGS

Site

Database(s)

EDR ID Number
EPA ID Number

PEMACO INCORPORATED (Continued)

1000144793

Planning Status: Not reported
Urgency Indicator: Not reported
Action Anomaly: Not reported

For detailed financial records, contact EDR for a Site Report.:

Action Code: 001
Action: CONSENT DECREE
Date Started: Not reported
Date Completed: 03/12/2002
Priority Level: Not reported
Operable Unit: SITEWIDE
Primary Responsibility: Federal Enforcement
Planning Status: Not reported
Urgency Indicator: Not reported
Action Anomaly: Not reported

For detailed financial records, contact EDR for a Site Report.:

Action Code: 001
Action: SECTION 107 LITIGATION
Date Started: 09/30/1999
Date Completed: 03/12/2002
Priority Level: Not reported
Operable Unit: SITEWIDE
Primary Responsibility: Federal Enforcement
Planning Status: Not reported
Urgency Indicator: Not reported
Action Anomaly: Not reported

For detailed financial records, contact EDR for a Site Report.:

Action Code: 003
Action: REMOVAL
Date Started: 08/26/2003
Date Completed: 08/28/2003
Priority Level: Stabilized
Operable Unit: Not reported
Primary Responsibility: EPA Fund-Financed
Planning Status: Approved
Urgency Indicator: Time Critical
Action Anomaly: Not reported

For detailed financial records, contact EDR for a Site Report.:

Action Code: 002
Action: ADMINISTRATIVE RECORDS
Date Started: 01/31/1994
Date Completed: 03/30/2004
Priority Level: Not reported
Operable Unit: SITEWIDE
Primary Responsibility: EPA Fund-Financed
Planning Status: Not reported
Urgency Indicator: Not reported
Action Anomaly: Not reported

For detailed financial records, contact EDR for a Site Report.:

Map ID
Direction
Distance
Elevation

MAP FINDINGS

Site

Database(s)

EDR ID Number
EPA ID Number

PEMACO INCORPORATED (Continued)

1000144793

Action Code: 001
Action: COMBINED REMEDIAL INVESTIGATION/FEASIBILITY STUDY
Date Started: 04/03/2000
Date Completed: 01/13/2005
Priority Level: Not reported
Operable Unit: Not reported
Primary Responsibility: EPA Fund-Financed
Planning Status: Primary
Urgency Indicator: Not reported
Action Anomaly: Not reported

For detailed financial records, contact EDR for a Site Report.:

Action Code: 001
Action: RECORD OF DECISION
Date Started: Not reported
Date Completed: 01/13/2005
Priority Level: Final Remedy Selected at Site
Operable Unit: Not reported
Primary Responsibility: EPA Fund-Financed
Planning Status: Primary
Urgency Indicator: Not reported
Action Anomaly: Not reported

For detailed financial records, contact EDR for a Site Report.:

Action Code: 001
Action: REMEDIAL ACTION
Date Started: 05/01/2005
Date Completed: Not reported
Priority Level: Not reported
Operable Unit: Not reported
Primary Responsibility: EPA Fund-Financed
Planning Status: Primary
Urgency Indicator: Long Term Action
Action Anomaly: Not reported

For detailed financial records, contact EDR for a Site Report.:

Action Code: 001
Action: REMEDIAL DESIGN
Date Started: 06/28/2004
Date Completed: 09/21/2006
Priority Level: Not reported
Operable Unit: Not reported
Primary Responsibility: EPA Fund-Financed
Planning Status: Primary
Urgency Indicator: Not reported
Action Anomaly: Not reported

For detailed financial records, contact EDR for a Site Report.:

Action Code: 001
Action: PRELIMINARY CLOSE-OUT REPORT PREPARED
Date Started: Not reported
Date Completed: 09/25/2007
Priority Level: Not reported
Operable Unit: Not reported

Map ID
Direction
Distance
Elevation

MAP FINDINGS

Site

Database(s)

EDR ID Number
EPA ID Number

PEMACO INCORPORATED (Continued)

1000144793

Primary Responsibility: EPA Fund-Financed
Planning Status: Not reported
Urgency Indicator: Not reported
Action Anomaly: Not reported

For detailed financial records, contact EDR for a Site Report.:

Action Code: 001
Action: LONG TERM RESPONSE ACTION
Date Started: 08/28/2008
Date Completed: Not reported
Priority Level: Not reported
Operable Unit: Not reported
Primary Responsibility: EPA Fund-Financed
Planning Status: Not reported
Urgency Indicator: Not reported
Action Anomaly: Not reported

For detailed financial records, contact EDR for a Site Report.:

Action Code: 001
Action: FIVE-YEAR REVIEW
Date Started: Not reported
Date Completed: 09/30/2010
Priority Level: Not reported
Operable Unit: Not reported
Primary Responsibility: EPA Fund-Financed
Planning Status: Primary
Urgency Indicator: Not reported
Action Anomaly: Not reported

For detailed financial records, contact EDR for a Site Report.:

Federal Register Details:

Fed Register Date: 01/19/1999
Fed Register Volume: 64
Page Number: 2942

Fed Register Date: 07/28/1998
Fed Register Volume: 63
Page Number: 40247

[Click this hyperlink](#) while viewing on your computer to access
1317 additional US CERCLIS Financial: record(s) in the EDR Site Report.

RCRA-SQG:

Date form received by agency: 07/18/2007
Facility name: PEMACO SUPERFUND SITE TREATMENT PLANT
Facility address: 5155 E 60TH ST
MAYWOOD, CA 90270
EPA ID: CAD980737092
Mailing address: 75 HAWTHORNE ST
US EPA SFD 7 2
SAN FRANCISCO, CA 94105
Contact: ROSE MARIE CARAWAY
Contact address: 75 HAWTHORNE ST US EPA SFD 7 2

Map ID
Direction
Distance
Elevation

MAP FINDINGS

Site

Database(s)

EDR ID Number
EPA ID Number

PEMACO INCORPORATED (Continued)

1000144793

SAN FRANCISCO, CA 94105
Contact country: US
Contact telephone: 415-972-3158
Contact email: CARAWAY.ROSEMARIE@EPA.GOV
EPA Region: 09
Classification: Small Small Quantity Generator
Description: Handler: generates more than 100 and less than 1000 kg of hazardous waste during any calendar month and accumulates less than 6000 kg of hazardous waste at any time; or generates 100 kg or less of hazardous waste during any calendar month, and accumulates more than 1000 kg of hazardous waste at any time

Owner/Operator Summary:

Owner/operator name: US EPA
Owner/operator address: Not reported
Not reported
Owner/operator country: Not reported
Owner/operator telephone: Not reported
Legal status: Federal
Owner/Operator Type: Operator
Owner/Op start date: 01/01/2007
Owner/Op end date: Not reported

Owner/operator name: US EPA AND CITY OF MAYWOOD
Owner/operator address: 75 HAWTHORNE ST US EPA SFD 7 2
SAN FRANCISCO, CA 94105
Owner/operator country: US
Owner/operator telephone: Not reported
Legal status: Federal
Owner/Operator Type: Owner
Owner/Op start date: 06/01/1995
Owner/Op end date: Not reported

Handler Activities Summary:

U.S. importer of hazardous waste: No
Mixed waste (haz. and radioactive): No
Recycler of hazardous waste: No
Transporter of hazardous waste: No
Treater, storer or disposer of HW: Yes
Underground injection activity: No
On-site burner exemption: No
Furnace exemption: No
Used oil fuel burner: No
Used oil processor: No
User oil refiner: No
Used oil fuel marketer to burner: No
Used oil Specification marketer: No
Used oil transfer facility: No
Used oil transporter: No

Historical Generators:

Date form received by agency: 09/01/1996
Facility name: PEMACO SUPERFUND SITE TREATMENT PLANT
Site name: PEMACO INC
Classification: Small Quantity Generator

Map ID
Direction
Distance
Elevation

MAP FINDINGS

Site

Database(s)

EDR ID Number
EPA ID Number

PEMACO INCORPORATED (Continued)

1000144793

Date form received by agency: 06/25/1982
Facility name: PEMACO SUPERFUND SITE TREATMENT PLANT
Site name: PEMACO INC
Classification: Large Quantity Generator

Hazardous Waste Summary:

Waste code: F001
Waste name: THE FOLLOWING SPENT HALOGENATED SOLVENTS USED IN DEGREASING: TETRACHLOROETHYLENE, TRICHLOROETHYLENE, METHYLENE CHLORIDE, 1,1,1-TRICHLOROETHANE, CARBON TETRACHLORIDE, AND CHLORINATED FLUOROCARBONS; ALL SPENT SOLVENT MIXTURES/BLENDS USED IN DEGREASING CONTAINING, BEFORE USE, A TOTAL OF TEN PERCENT OR MORE (BY VOLUME) OF ONE OR MORE OF THE ABOVE HALOGENATED SOLVENTS OR THOSE SOLVENTS LISTED IN F002, F004, AND F005, AND STILL BOTTOMS FROM THE RECOVERY OF THESE SPENT SOLVENTS AND SPENT SOLVENT MIXTURES.

Waste code: F003
Waste name: THE FOLLOWING SPENT NON-HALOGENATED SOLVENTS: XYLENE, ACETONE, ETHYL ACETATE, ETHYL BENZENE, ETHYL ETHER, METHYL ISOBUTYL KETONE, N-BUTYL ALCOHOL, CYCLOHEXANONE, AND METHANOL; ALL SPENT SOLVENT MIXTURES/BLENDS CONTAINING, BEFORE USE, ONLY THE ABOVE SPENT NON-HALOGENATED SOLVENTS; AND ALL SPENT SOLVENT MIXTURES/BLENDS CONTAINING, BEFORE USE, ONE OR MORE OF THE ABOVE NON-HALOGENATED SOLVENTS, AND, A TOTAL OF TEN PERCENT OR MORE (BY VOLUME) OF ONE OR MORE OF THOSE SOLVENTS LISTED IN F001, F002, F004, AND F005, AND STILL BOTTOMS FROM THE RECOVERY OF THESE SPENT SOLVENTS AND SPENT SOLVENT MIXTURES.

Waste code: F005
Waste name: THE FOLLOWING SPENT NON-HALOGENATED SOLVENTS: TOLUENE, METHYL ETHYL KETONE, CARBON DISULFIDE, ISOBUTANOL, PYRIDINE, BENZENE, 2-ETHOXYETHANOL, AND 2-NITROPROPANE; ALL SPENT SOLVENT MIXTURES/BLENDS CONTAINING, BEFORE USE, A TOTAL OF TEN PERCENT OR MORE (BY VOLUME) OF ONE OR MORE OF THE ABOVE NON-HALOGENATED SOLVENTS OR THOSE SOLVENTS LISTED IN F001, F002, OR F004; AND STILL BOTTOMS FROM THE RECOVERY OF THESE SPENT SOLVENTS AND SPENT SOLVENT MIXTURES.

Violation Status: No violations found

US ENG CONTROLS:

EPA ID: CAD980737092
Site ID: 0904950
Name: PEMACO MAYWOOD
Address: 5050 SLAUSON BOULEVARD
MAYWOOD, CA 90270
EPA Region: 09
County: LOS ANGELES
Event Code: Not reported
Actual Date: Not reported

Action ID: 001
Action Name: RECORD OF DECISION
Action Completion date: 1/13/2005
Planned Complet. date: 12/31/2004
Operable Unit: 01
Contaminated Media : Groundwater
Engineering Control: Carbon Adsorption

Map ID
Direction
Distance
Elevation

MAP FINDINGS

Site

Database(s)

EDR ID Number
EPA ID Number

PEMACO INCORPORATED (Continued)

1000144793

Action ID: 001
Action Name: RECORD OF DECISION
Action Completion date: 1/13/2005
Planned Complet. date: 12/31/2004
Operable Unit: 01
Contaminated Media : Groundwater
Engineering Control: Dual Phase Extraction

Action ID: 001
Action Name: RECORD OF DECISION
Action Completion date: 1/13/2005
Planned Complet. date: 12/31/2004
Operable Unit: 01
Contaminated Media : Groundwater
Engineering Control: Extraction

Action ID: 001
Action Name: RECORD OF DECISION
Action Completion date: 1/13/2005
Planned Complet. date: 12/31/2004
Operable Unit: 01
Contaminated Media : Groundwater
Engineering Control: Monitoring

Action ID: 001
Action Name: RECORD OF DECISION
Action Completion date: 1/13/2005
Planned Complet. date: 12/31/2004
Operable Unit: 01
Contaminated Media : Groundwater
Engineering Control: Natural Attenuation

Action ID: 001
Action Name: RECORD OF DECISION
Action Completion date: 1/13/2005
Planned Complet. date: 12/31/2004
Operable Unit: 01
Contaminated Media : Groundwater
Engineering Control: Pump And Treat

Action ID: 001
Action Name: RECORD OF DECISION
Action Completion date: 1/13/2005
Planned Complet. date: 12/31/2004
Operable Unit: 01
Contaminated Media : Groundwater
Engineering Control: UV Oxidation

Action ID: 001
Action Name: RECORD OF DECISION
Action Completion date: 1/13/2005
Planned Complet. date: 12/31/2004
Operable Unit: 01
Contaminated Media : Soil
Engineering Control: Cap

Action ID: 001

Map ID
Direction
Distance
Elevation

MAP FINDINGS

Site

Database(s)

EDR ID Number
EPA ID Number

PEMACO INCORPORATED (Continued)

1000144793

Action Name: RECORD OF DECISION
Action Completion date: 1/13/2005
Planned Complet. date: 12/31/2004
Operable Unit: 01
Contaminated Media : Soil
Engineering Control: Revegetation

Action ID: 001
Action Name: RECORD OF DECISION
Action Completion date: 1/13/2005
Planned Complet. date: 12/31/2004
Operable Unit: 01
Contaminated Media : Soil
Engineering Control: Thermal Treatment, (N.O.S)

US INST CONTROL:

EPA ID: CAD980737092
Site ID: 0904950
Name: PEMACO MAYWOOD
Action Name: RECORD OF DECISION
Address: 5050 SLAUSON BOULEVARD
MAYWOOD, CA 90270

EPA Region: 09
County: LOS ANGELES
Event Code: Not reported
Inst. Control: Covenant
Actual Date: Not reported
Complet. Date: 1/13/2005
Operable Unit: 01
Contaminated Media : Groundwater

EPA ID: CAD980737092
Site ID: 0904950
Name: PEMACO MAYWOOD
Action Name: RECORD OF DECISION
Address: 5050 SLAUSON BOULEVARD
MAYWOOD, CA 90270

EPA Region: 09
County: LOS ANGELES
Event Code: Not reported
Inst. Control: Covenant
Actual Date: Not reported
Complet. Date: 1/13/2005
Operable Unit: 01
Contaminated Media : Soil

ROD:

Full-text of USEPA Record of Decision(s) is available from EDR.

FINDS:

Registry ID: 110002671378

Environmental Interest/Information System

RCRAInfo is a national information system that supports the Resource

Map ID
Direction
Distance
Elevation

MAP FINDINGS

Site

Database(s)

EDR ID Number
EPA ID Number

PEMACO INCORPORATED (Continued)

1000144793

Conservation and Recovery Act (RCRA) program through the tracking of events and activities related to facilities that generate, transport, and treat, store, or dispose of hazardous waste. RCRAInfo allows RCRA program staff to track the notification, permit, compliance, and corrective action activities required under RCRA.

CERCLIS (Comprehensive Environmental Response, Compensation, and Liability Information System) is the Superfund database that is used to support management in all phases of the Superfund program. The system contains information on all aspects of hazardous waste sites, including an inventory of sites, planned and actual site activities, and financial information.

ICIS (Integrated Compliance Information System) is the Integrated Compliance Information System and provides a database that, when complete, will contain integrated Enforcement and Compliance information across most of EPA's programs. The vision for ICIS is to replace EPA's independent databases that contain Enforcement data with a single repository for that information. Currently, ICIS contains all Federal Administrative and Judicial enforcement actions. This information is maintained in ICIS by EPA in the Regional offices and its Headquarters. A future release of ICIS will replace the Permit Compliance System (PCS) which supports the NPDES and will integrate that information with Federal actions already in the system. ICIS also has the capability to track other activities occurring in the Region that support Compliance and Enforcement programs. These include; Incident Tracking, Compliance Assistance, and Compliance Monitoring.

LOS ANGELES CO. HMS:

Region: LA
Facility Id: 013129-013417
Facility Status: Removed
Area: 2H
Permit Number: 00005178T
Permit Status: Removed
Facility Type: T0

HAZNET:

Year: 2002
Gepaid: CAD980737092
Contact: UNDELIVERABLE FEE FORM 4-94
Telephone: --
Mailing Name: Not reported
Mailing Address: PO BOX 219
Mailing City,St,Zip: MAYWOOD, CA 902700000
Gen County: Los Angeles
TSD EPA ID: Not reported
TSD County: Kings
Waste Category: Not reported
Disposal Method: D99
Tons: 2.29
Facility County: Not reported

Year: 2002
Gepaid: CAD980737092

Map ID
Direction
Distance
Elevation

MAP FINDINGS

Site

Database(s)

EDR ID Number
EPA ID Number

PEMACO INCORPORATED (Continued)

1000144793

Contact: UNDELIVERABLE FEE FORM 4-94
Telephone: --
Mailing Name: Not reported
Mailing Address: PO BOX 219
Mailing City,St,Zip: MAYWOOD, CA 902700000
Gen County: Los Angeles
TSD EPA ID: Not reported
TSD County: Los Angeles
Waste Category: Unspecified aqueous solution
Disposal Method: R01
Tons: 12.51
Facility County: Not reported

Year: 1997
Gepaid: CAD980737092
Contact: Not reported
Telephone: 0000000000
Mailing Name: Not reported
Mailing Address: PO BOX 219
Mailing City,St,Zip: MAYWOOD, CA 902700000
Gen County: Los Angeles
TSD EPA ID: CAD980675276
TSD County: Kern
Waste Category: Unspecified aqueous solution
Disposal Method: T01
Tons: 3.6696
Facility County: Los Angeles

Year: 1997
Gepaid: CAD980737092
Contact: Not reported
Telephone: 0000000000
Mailing Name: Not reported
Mailing Address: PO BOX 219
Mailing City,St,Zip: MAYWOOD, CA 902700000
Gen County: Los Angeles
TSD EPA ID: CAD980675276
TSD County: Kern
Waste Category: Drilling mud
Disposal Method: D80
Tons: 28.7960
Facility County: Los Angeles

Year: 1994
Gepaid: CAD980737092
Contact: Not reported
Telephone: 0000000000
Mailing Name: Not reported
Mailing Address: PO BOX 219
Mailing City,St,Zip: MAYWOOD, CA 902700000
Gen County: Los Angeles
TSD EPA ID: CAD009302903
TSD County: 0
Waste Category: Oxygenated solvents (acetone, butanol, ethyl acetate, etc.)
Disposal Method: R01
Tons: .3753
Facility County: Los Angeles

Map ID
Direction
Distance
Elevation

MAP FINDINGS

Site

Database(s)

EDR ID Number
EPA ID Number

PEMACO INCORPORATED (Continued)

1000144793

[Click this hyperlink](#) while viewing on your computer to access
9 additional CA_HAZNET: record(s) in the EDR Site Report.

EMI:

Year: 1990
County Code: 19
Air Basin: SC
Facility ID: 20862
Air District Name: SC
SIC Code: 5171
Air District Name: SOUTH COAST AQMD
Community Health Air Pollution Info System: Not reported
Consolidated Emission Reporting Rule: Not reported
Total Organic Hydrocarbon Gases Tons/Yr: 1
Reactive Organic Gases Tons/Yr: 1
Carbon Monoxide Emissions Tons/Yr: 0
NOX - Oxides of Nitrogen Tons/Yr: 0
SOX - Oxides of Sulphur Tons/Yr: 0
Particulate Matter Tons/Yr: 0
Part. Matter 10 Micrometers & Smlr Tons/Yr: 0

A1
SSW
< 1/8
0.008 mi.
41 ft.

**BLUE CHIP STAMPS
5801 S EASTERN AVE
COMMERCE, CA**

**SWEEPS UST S105036328
LOS ANGELES CO. HMS N/A**

Site 1 of 4 in cluster A

Relative:
Equal

SWEEPS UST:

Status: A
Comp Number: 190
Number: 9
Board Of Equalization: Not reported
Ref Date: 06-30-89
Act Date: Not reported
Created Date: 06-30-89
Tank Status: Not reported
Owner Tank Id: Not reported
Swrcb Tank Id: Not reported
Actv Date: Not reported
Capacity: Not reported
Tank Use: Not reported
Stg: Not reported
Content: Not reported
Number Of Tanks: Not reported

Actual:
137 ft.

LOS ANGELES CO. HMS:

Region: LA
Facility Id: 000189-000190
Facility Status: Removed
Area: 3V
Permit Number: 00001053T
Permit Status: Removed
Facility Type: T0

MAP FINDINGS

Map ID			EDR ID Number
Direction			EPA ID Number
Distance			
Elevation	Site	Database(s)	

A2 SSW < 1/8 0.010 mi. 55 ft.	BLUE CHIP STAMPS 5801 S EASTERN AVE LOS ANGELES, CA 90040 Site 2 of 4 in cluster A	HIST UST	U001561580 N/A
---	---	-----------------	---------------------------------

Relative: Equal Actual: 137 ft.	<table border="0" style="width: 100%;"> <tr> <td colspan="2">HIST UST:</td> </tr> <tr> <td>Region:</td> <td>STATE</td> </tr> <tr> <td>Facility ID:</td> <td>00000065855</td> </tr> <tr> <td>Facility Type:</td> <td>Other</td> </tr> <tr> <td>Other Type:</td> <td>CORP. OFFICE/WHSE.</td> </tr> <tr> <td>Total Tanks:</td> <td>0002</td> </tr> <tr> <td>Contact Name:</td> <td>HUGH DRURY</td> </tr> <tr> <td>Telephone:</td> <td>2137204653</td> </tr> <tr> <td>Owner Name:</td> <td>BLUE CHIP STAMPS</td> </tr> <tr> <td>Owner Address:</td> <td>5801 SO. EASTERN AVENUE</td> </tr> <tr> <td>Owner City,St,Zip:</td> <td>LOS ANGELES, CA 90040</td> </tr> <tr> <td colspan="2"> </td> </tr> <tr> <td>Tank Num:</td> <td>001</td> </tr> <tr> <td>Container Num:</td> <td>#1</td> </tr> <tr> <td>Year Installed:</td> <td>1960</td> </tr> <tr> <td>Tank Capacity:</td> <td>00009940</td> </tr> <tr> <td>Tank Used for:</td> <td>PRODUCT</td> </tr> <tr> <td>Type of Fuel:</td> <td>UNLEADED</td> </tr> <tr> <td>Tank Construction:</td> <td>Not reported</td> </tr> <tr> <td>Leak Detection:</td> <td>Stock Inventor</td> </tr> <tr> <td colspan="2"> </td> </tr> <tr> <td>Tank Num:</td> <td>002</td> </tr> <tr> <td>Container Num:</td> <td>#2</td> </tr> <tr> <td>Year Installed:</td> <td>1973</td> </tr> <tr> <td>Tank Capacity:</td> <td>00009940</td> </tr> <tr> <td>Tank Used for:</td> <td>PRODUCT</td> </tr> <tr> <td>Type of Fuel:</td> <td>DIESEL</td> </tr> <tr> <td>Tank Construction:</td> <td>Not reported</td> </tr> <tr> <td>Leak Detection:</td> <td>Stock Inventor</td> </tr> </table>	HIST UST:		Region:	STATE	Facility ID:	00000065855	Facility Type:	Other	Other Type:	CORP. OFFICE/WHSE.	Total Tanks:	0002	Contact Name:	HUGH DRURY	Telephone:	2137204653	Owner Name:	BLUE CHIP STAMPS	Owner Address:	5801 SO. EASTERN AVENUE	Owner City,St,Zip:	LOS ANGELES, CA 90040			Tank Num:	001	Container Num:	#1	Year Installed:	1960	Tank Capacity:	00009940	Tank Used for:	PRODUCT	Type of Fuel:	UNLEADED	Tank Construction:	Not reported	Leak Detection:	Stock Inventor			Tank Num:	002	Container Num:	#2	Year Installed:	1973	Tank Capacity:	00009940	Tank Used for:	PRODUCT	Type of Fuel:	DIESEL	Tank Construction:	Not reported	Leak Detection:	Stock Inventor
HIST UST:																																																											
Region:	STATE																																																										
Facility ID:	00000065855																																																										
Facility Type:	Other																																																										
Other Type:	CORP. OFFICE/WHSE.																																																										
Total Tanks:	0002																																																										
Contact Name:	HUGH DRURY																																																										
Telephone:	2137204653																																																										
Owner Name:	BLUE CHIP STAMPS																																																										
Owner Address:	5801 SO. EASTERN AVENUE																																																										
Owner City,St,Zip:	LOS ANGELES, CA 90040																																																										
Tank Num:	001																																																										
Container Num:	#1																																																										
Year Installed:	1960																																																										
Tank Capacity:	00009940																																																										
Tank Used for:	PRODUCT																																																										
Type of Fuel:	UNLEADED																																																										
Tank Construction:	Not reported																																																										
Leak Detection:	Stock Inventor																																																										
Tank Num:	002																																																										
Container Num:	#2																																																										
Year Installed:	1973																																																										
Tank Capacity:	00009940																																																										
Tank Used for:	PRODUCT																																																										
Type of Fuel:	DIESEL																																																										
Tank Construction:	Not reported																																																										
Leak Detection:	Stock Inventor																																																										

A3 SSE < 1/8 0.013 mi. 67 ft.	LOCAL DISTRICT 6 OFFICES 5800 S EASTERN AVE COMMERCE, CA 90040 Site 3 of 4 in cluster A	RCRA-LQG	1011488123 CAR000192617
---	--	-----------------	--

Relative: Equal Actual: 137 ft.	<table border="0" style="width: 100%;"> <tr> <td colspan="2">RCRA-LQG:</td> </tr> <tr> <td>Date form received by agency:</td> <td>05/29/2008</td> </tr> <tr> <td>Facility name:</td> <td>LOCAL DISTRICT 6 OFFICES</td> </tr> <tr> <td>Facility address:</td> <td>5800 S EASTERN AVE COMMERCE, CA 90040</td> </tr> <tr> <td>EPA ID:</td> <td>CAR000192617</td> </tr> <tr> <td>Mailing address:</td> <td>333 S BEAUDRY AVE LAUSD OEHS 20TH FL LOS ANGELES, CA 90017</td> </tr> <tr> <td>Contact:</td> <td>SOE AUNG</td> </tr> <tr> <td>Contact address:</td> <td>333 S BEAUDRY AVE LAUSD OEHS 20TH FL LOS ANGELES, CA 90017</td> </tr> <tr> <td>Contact country:</td> <td>US</td> </tr> <tr> <td>Contact telephone:</td> <td>213-241-3904</td> </tr> <tr> <td>Contact email:</td> <td>SOE.AUNG@LAUSD.NET</td> </tr> <tr> <td>EPA Region:</td> <td>09</td> </tr> <tr> <td>Classification:</td> <td>Large Quantity Generator</td> </tr> <tr> <td>Description:</td> <td>Handler: generates 1,000 kg or more of hazardous waste during any</td> </tr> </table>	RCRA-LQG:		Date form received by agency:	05/29/2008	Facility name:	LOCAL DISTRICT 6 OFFICES	Facility address:	5800 S EASTERN AVE COMMERCE, CA 90040	EPA ID:	CAR000192617	Mailing address:	333 S BEAUDRY AVE LAUSD OEHS 20TH FL LOS ANGELES, CA 90017	Contact:	SOE AUNG	Contact address:	333 S BEAUDRY AVE LAUSD OEHS 20TH FL LOS ANGELES, CA 90017	Contact country:	US	Contact telephone:	213-241-3904	Contact email:	SOE.AUNG@LAUSD.NET	EPA Region:	09	Classification:	Large Quantity Generator	Description:	Handler: generates 1,000 kg or more of hazardous waste during any
RCRA-LQG:																													
Date form received by agency:	05/29/2008																												
Facility name:	LOCAL DISTRICT 6 OFFICES																												
Facility address:	5800 S EASTERN AVE COMMERCE, CA 90040																												
EPA ID:	CAR000192617																												
Mailing address:	333 S BEAUDRY AVE LAUSD OEHS 20TH FL LOS ANGELES, CA 90017																												
Contact:	SOE AUNG																												
Contact address:	333 S BEAUDRY AVE LAUSD OEHS 20TH FL LOS ANGELES, CA 90017																												
Contact country:	US																												
Contact telephone:	213-241-3904																												
Contact email:	SOE.AUNG@LAUSD.NET																												
EPA Region:	09																												
Classification:	Large Quantity Generator																												
Description:	Handler: generates 1,000 kg or more of hazardous waste during any																												

Map ID
Direction
Distance
Elevation

MAP FINDINGS

Site

Database(s)

EDR ID Number
EPA ID Number

LOCAL DISTRICT 6 OFFICES (Continued)

1011488123

calendar month; or generates more than 1 kg of acutely hazardous waste during any calendar month; or generates more than 100 kg of any residue or contaminated soil, waste or other debris resulting from the cleanup of a spill, into or on any land or water, of acutely hazardous waste during any calendar month; or generates 1 kg or less of acutely hazardous waste during any calendar month, and accumulates more than 1 kg of acutely hazardous waste at any time; or generates 100 kg or less of any residue or contaminated soil, waste or other debris resulting from the cleanup of a spill, into or on any land or water, of acutely hazardous waste during any calendar month, and accumulates more than 100 kg of that material at any time

Owner/Operator Summary:

Owner/operator name: LOS ANGELES UNIFIED SCHOOL DISTRICT
Owner/operator address: 333 S BEAUDRY AVE
LOS ANGELES, CA 90017
Owner/operator country: US
Owner/operator telephone: Not reported
Legal status: District
Owner/Operator Type: Owner
Owner/Op start date: 05/16/2008
Owner/Op end date: Not reported

Owner/operator name: LOCAL DISTRICT 6 OFFICES
Owner/operator address: Not reported
Not reported
Owner/operator country: Not reported
Owner/operator telephone: Not reported
Legal status: District
Owner/Operator Type: Operator
Owner/Op start date: 05/16/2008
Owner/Op end date: Not reported

Handler Activities Summary:

U.S. importer of hazardous waste: No
Mixed waste (haz. and radioactive): No
Recycler of hazardous waste: No
Transporter of hazardous waste: No
Treater, storer or disposer of HW: No
Underground injection activity: No
On-site burner exemption: No
Furnace exemption: No
Used oil fuel burner: No
Used oil processor: No
Used oil refiner: No
Used oil fuel marketer to burner: No
Used oil Specification marketer: No
Used oil transfer facility: No
Used oil transporter: No

Hazardous Waste Summary:

Waste code: D008
Waste name: LEAD

Violation Status: No violations found

Map ID
Direction
Distance
Elevation

MAP FINDINGS

Site

Database(s)

EDR ID Number
EPA ID Number

A4
NNE
< 1/8
0.019 mi.
98 ft.

ATCHISON TOPEKA & SANTA FE RR
5770 S EASTERN AVE
LOS ANGELES, CA 90040

UST **U004023314**
N/A

Site 4 of 4 in cluster A

Relative:
Equal

UST SAN JOAQUIN:
Region: SJ
Facility Id: FA0004807
Mail Address: 5770 S EASTERN AVE
Mail Care of: SANTA FE RAILROAD
Mail City,St,Zip: LOS ANGELES, CA 90040

Actual:
137 ft.

Tank Rec ID: TA0500562
Tank Number: 1
Tank Status: CLOSED
Tank Capacity: 1000
Product Type: 99
Product Type Desc: OTHER
Program Element: 2380

B5
South
< 1/8
0.046 mi.
243 ft.

BLUE CHIP STAMPS (FORMER)
5835 EASTERN AVE S
COMMERCE, CA 90040

LUST **S105051304**
N/A

Site 1 of 3 in cluster B

Relative:
Higher

LUST:
Region: STATE
Global Id: T0603703945
Latitude: 33.9852598
Longitude: -118.1622059
Case Type: LUST Cleanup Site
Status: Completed - Case Closed
Status Date: 04/10/1997
Lead Agency: LOS ANGELES RWQCB (REGION 4)
Case Worker: YR
Local Agency: LOS ANGELES COUNTY
RB Case Number: I-12236
LOC Case Number: Not reported
File Location: Not reported
Potential Media Affect: Soil
Potential Contaminants of Concern: Gasoline
Site History: Not reported

Actual:
138 ft.

[Click here to access the California GeoTracker records for this facility:](#)

LUST:

Global Id: T0603703945
Contact Type: Regional Board Caseworker
Contact Name: YUE RONG
Organization Name: LOS ANGELES RWQCB (REGION 4)
Address: 320 W. 4TH ST., SUITE 200
City: Los Angeles
Email: yrong@waterboards.ca.gov
Phone Number: Not reported

Global Id: T0603703945
Contact Type: Local Agency Caseworker
Contact Name: JOHN AWUJO

Map ID
Direction
Distance
Elevation

MAP FINDINGS

Site

Database(s)

EDR ID Number
EPA ID Number

BLUE CHIP STAMPS (FORMER) (Continued)

S105051304

Organization Name: LOS ANGELES COUNTY
Address: 900 S FREMONT AVE
City: ALHAMBRA
Email: Not reported
Phone Number: 6264583507

LUST:

Global Id: T0603703945
Action Type: Other
Date: 1950-01-01 00:00:00
Action: Leak Reported

LUST REG 4:

Region: 4
Regional Board: 04
County: Los Angeles
facid: I-12236
Status: Case Closed
Substance: Gasoline
Substance Quantity: Not reported
Local Case No: Not reported
Case Type: Soil
Abatement Method Used at the Site: Not reported
Global ID: T0603703945
W Global ID: Not reported
Staff: UNK
Local Agency: 19000
Cross Street: SLAUSON
Enforcement Type: Not reported
Date Leak Discovered: Not reported
Date Leak First Reported: 9/19/1990
Date Leak Record Entered: 5/15/1990
Date Confirmation Began: 8/6/1987
Date Leak Stopped: Not reported
Date Case Last Changed on Database: 9/5/1995
Date the Case was Closed: 4/10/1997
How Leak Discovered: Not reported
How Leak Stopped: Not reported
Cause of Leak: Not reported
Leak Source: Not reported
Operator: Not reported
Water System: Not reported
Well Name: Not reported
Approx. Dist To Production Well (ft): 1520.016375471972262965410398
Source of Cleanup Funding: F
Preliminary Site Assessment Workplan Submitted: Not reported
Preliminary Site Assessment Began: Not reported
Pollution Characterization Began: 5/8/1992
Remediation Plan Submitted: 9/5/1995
Remedial Action Underway: Not reported
Post Remedial Action Monitoring Began: Not reported
Enforcement Action Date: Not reported
Historical Max MTBE Date: Not reported
Hist Max MTBE Conc in Groundwater: Not reported
Hist Max MTBE Conc in Soil: Not reported

Map ID
Direction
Distance
Elevation

MAP FINDINGS

Site

Database(s)

EDR ID Number
EPA ID Number

BLUE CHIP STAMPS (FORMER) (Continued)

S105051304

Significant Interim Remedial Action Taken: Not reported
GW Qualifier: Not reported
Soil Qualifier: Not reported
Organization: Not reported
Owner Contact: Not reported
Responsible Party: TRAMMELL CROW COMPANY
RP Address: 5835 S EASTERN AVE, COMMERCE, CA 90040
Program: LUST
Lat/Long: 33.9852598 / -1
Local Agency Staff: Not reported
Beneficial Use: Not reported
Priority: Not reported
Cleanup Fund Id: Not reported
Suspended: Not reported
Assigned Name: Not reported
Summary: 12 TANKS REMOVED IN 87-88. THIS IS A MANUFACTURING FACILITY.SOIL
CONTAMINATION IS LIMITED AT TANK 4 DIESEL. NO SOIL CLEANUP NEEDED.
NO GW DATA.

B6
South
< 1/8
0.046 mi.
243 ft.

RUSSELL PROPERTIES CO
5835 S EASTERN AVE
COMMERCE, CA

Site 2 of 3 in cluster B

HIST CORTESE **S101617449**
CA FID UST **N/A**
SWEEPS UST
LOS ANGELES CO. HMS

Relative:
Higher

CORTESE:
Region: CORTESE
Facility County Code: 19
Reg By: LTNKA
Reg Id: I-12236

Actual:
138 ft.

CA FID UST:
Facility ID: 19002472
Regulated By: UTNKA
Regulated ID: 00006330
Cortese Code: Not reported
SIC Code: Not reported
Facility Phone: 8180000000
Mail To: Not reported
Mailing Address: BOX
Mailing Address 2: Not reported
Mailing City,St,Zip: COMMERCE
Contact: Not reported
Contact Phone: Not reported
DUNs Number: Not reported
NPDES Number: Not reported
EPA ID: Not reported
Comments: Not reported
Status: Active

SWEEPS UST:

Status: A
Comp Number: 12236
Number: 9
Board Of Equalization: 44-009657
Ref Date: 06-30-89
Act Date: Not reported

Map ID
Direction
Distance
Elevation

MAP FINDINGS

Site

Database(s)

EDR ID Number
EPA ID Number

RUSSELL PROPERTIES CO (Continued)

S101617449

Created Date: 06-30-89
Tank Status: A
Owner Tank Id: Not reported
Swrcb Tank Id: 19-000-012236-000001
Actv Date: 06-30-89
Capacity: Not reported
Tank Use: UNKNOWN
Stg: W
Content: Not reported
Number Of Tanks: 3

Status: A
Comp Number: 12236
Number: 9
Board Of Equalization: 44-009657
Ref Date: 06-30-89
Act Date: Not reported
Created Date: 06-30-89
Tank Status: A
Owner Tank Id: Not reported
Swrcb Tank Id: 19-000-012236-000002
Actv Date: 06-30-89
Capacity: Not reported
Tank Use: UNKNOWN
Stg: W
Content: Not reported
Number Of Tanks: Not reported

Status: A
Comp Number: 12236
Number: 9
Board Of Equalization: 44-009657
Ref Date: 06-30-89
Act Date: Not reported
Created Date: 06-30-89
Tank Status: A
Owner Tank Id: Not reported
Swrcb Tank Id: 19-000-012236-000003
Actv Date: 06-30-89
Capacity: Not reported
Tank Use: UNKNOWN
Stg: W
Content: Not reported
Number Of Tanks: Not reported

LOS ANGELES CO. HMS:

Region: LA
Facility Id: 012129-012236
Facility Status: Removed
Area: 3V
Permit Number: 00003852T
Permit Status: Removed
Facility Type: T0

Map ID
Direction
Distance
Elevation

MAP FINDINGS

Site

Database(s)

EDR ID Number
EPA ID Number

B7
South
< 1/8
0.046 mi.
245 ft.

RUSSELL PROPERTIES CO.
5835 S EASTERN AVE
LOS ANGELES, CA 90040

HIST UST **U001561653**
N/A

Site 3 of 3 in cluster B

Relative:
Higher

HIST UST:

Actual:
138 ft.

Region: STATE
Facility ID: 00000006330
Facility Type: Other
Other Type: WAREHOUSE
Total Tanks: 0012
Contact Name: R.G. MONSON
Telephone: 2137237233
Owner Name: FRED J. RUSSELL
Owner Address: P.O. BOX 54228
Owner City,St,Zip: LOS ANGELES, CA 90054

Tank Num: 001
Container Num: 1
Year Installed: 1979
Tank Capacity: 00010000
Tank Used for: PRODUCT
Type of Fuel: UNLEADED
Tank Construction: Not reported
Leak Detection: Stock Inventor

Tank Num: 002
Container Num: 2
Year Installed: 1981
Tank Capacity: 00010000
Tank Used for: PRODUCT
Type of Fuel: DIESEL
Tank Construction: Not reported
Leak Detection: Stock Inventor

Tank Num: 003
Container Num: 3
Year Installed: 1974
Tank Capacity: 00010000
Tank Used for: PRODUCT
Type of Fuel: DIESEL
Tank Construction: Not reported
Leak Detection: Stock Inventor

Tank Num: 004
Container Num: 4
Year Installed: 1974
Tank Capacity: 00010000
Tank Used for: PRODUCT
Type of Fuel: UNLEADED
Tank Construction: Not reported
Leak Detection: Stock Inventor

Tank Num: 005
Container Num: 5
Year Installed: 1973
Tank Capacity: 00010000
Tank Used for: PRODUCT

Map ID
Direction
Distance
Elevation

MAP FINDINGS

Site

Database(s)

EDR ID Number
EPA ID Number

RUSSELL PROPERTIES CO. (Continued)

U001561653

Type of Fuel: DIESEL
Tank Construction: Not reported
Leak Detection: Stock Inventor

Tank Num: 006
Container Num: 6
Year Installed: 1973
Tank Capacity: 00010000
Tank Used for: PRODUCT
Type of Fuel: DIESEL
Tank Construction: Not reported
Leak Detection: Stock Inventor

Tank Num: 007
Container Num: 7
Year Installed: 1973
Tank Capacity: 00010000
Tank Used for: PRODUCT
Type of Fuel: DIESEL
Tank Construction: Not reported
Leak Detection: Stock Inventor

Tank Num: 008
Container Num: 8
Year Installed: 1964
Tank Capacity: 00010000
Tank Used for: PRODUCT
Type of Fuel: UNLEADED
Tank Construction: Not reported
Leak Detection: Stock Inventor

Tank Num: 009
Container Num: 9
Year Installed: Not reported
Tank Capacity: 00000500
Tank Used for: WASTE
Type of Fuel: WASTE OIL
Tank Construction: Not reported
Leak Detection: Stock Inventor

Tank Num: 010
Container Num: 10
Year Installed: Not reported
Tank Capacity: 00010000
Tank Used for: PRODUCT
Type of Fuel: DIESEL
Tank Construction: Not reported
Leak Detection: Stock Inventor

Tank Num: 011
Container Num: 11
Year Installed: Not reported
Tank Capacity: 00010000
Tank Used for: PRODUCT
Type of Fuel: DIESEL
Tank Construction: Not reported
Leak Detection: Stock Inventor

Map ID
Direction
Distance
Elevation

MAP FINDINGS

Site

Database(s)

EDR ID Number
EPA ID Number

RUSSELL PROPERTIES CO. (Continued)

U001561653

Tank Num: 012
Container Num: 12
Year Installed: Not reported
Tank Capacity: 00001000
Tank Used for: WASTE
Type of Fuel: WASTE OIL
Tank Construction: Not reported
Leak Detection: None

C8
South
< 1/8
0.119 mi.
627 ft.

PACIFIC CST WHSE #7
5901 S EASTERN AVE
COMMERCE, CA
Site 1 of 2 in cluster C

SWEEPS UST **S104159619**
LOS ANGELES CO. HMS **N/A**

Relative:
Equal

SWEEPS UST:
Status: A
Comp Number: 12355
Number: 9
Board Of Equalization: 44-009694
Ref Date: 06-30-89
Act Date: Not reported
Created Date: 06-30-89
Tank Status: A
Owner Tank Id: Not reported
Swrcb Tank Id: 19-000-012355-000001
Actv Date: 06-30-89
Capacity: Not reported
Tank Use: UNKNOWN
Stg: W
Content: Not reported
Number Of Tanks: 1

Actual:
137 ft.

LOS ANGELES CO. HMS:
Region: LA
Facility Id: 012235-012355
Facility Status: Removed
Area: 3V
Permit Number: 00004019T
Permit Status: Removed
Facility Type: T0

C9
South
< 1/8
0.121 mi.
637 ft.

PACIFIC COAST WHSE #7
5901 S EASTERN AVE
LOS ANGELES, CA 90040
Site 2 of 2 in cluster C

HIST UST **U001561648**
N/A

Relative:
Equal

HIST UST:
Region: STATE
Facility ID: 00000003467
Facility Type: Other
Other Type: PUBLIC WHSE
Total Tanks: 0001
Contact Name: LENNIE SWOOPE
Telephone: 2135834183

Actual:
137 ft.

Map ID
Direction
Distance
Elevation

MAP FINDINGS

Site

Database(s)

EDR ID Number
EPA ID Number

PACIFIC COAST WHSE #7 (Continued)

U001561648

Owner Name: PACIFIC COAST WAREHOUSE CORP.
Owner Address: 4814 LOMA VISTA AVE
Owner City,St,Zip: LOS ANGELES, CA 90058

Tank Num: 001
Container Num: 4
Year Installed: Not reported
Tank Capacity: 00010000
Tank Used for: PRODUCT
Type of Fuel: DIESEL
Tank Construction: Not reported
Leak Detection: None

D10
East
1/8-1/4
0.160 mi.
844 ft.

HILL REFRIGERATION CORPORATION
5804 E SLAUSON AVE
LOS ANGELES, CA 90040

HIST UST **U001561624**
N/A

Site 1 of 2 in cluster D

Relative:
Lower

HIST UST:
Region: STATE
Facility ID: 00000017597
Facility Type: Other
Other Type: STORE DISPLAY CASES
Total Tanks: 0001
Contact Name: C. D. NICKISON
Telephone: 2137262311
Owner Name: EMHART CORPORATION
Owner Address: 426 COLT HIGHWAY
Owner City,St,Zip: FARMINGTON, CT 06032

Actual:
136 ft.

Tank Num: 001
Container Num: 1
Year Installed: 1975
Tank Capacity: 00001200
Tank Used for: WASTE
Type of Fuel: Not reported
Tank Construction: 4 inches
Leak Detection: Visual

D11
East
1/8-1/4
0.160 mi.
844 ft.

TEE TEASE LLC
5804 E SLAUSON AVE
COMMERCE, CA 90040

RCRA-NonGen **1001815613**
FINDS **CAR000057919**
HAZNET

Site 2 of 2 in cluster D

Relative:
Lower

RCRA-NonGen:
Date form received by agency: 05/15/2008
Facility name: TEE TEASE LLC
Facility address: 5804 E SLAUSON AVE
COMMERCE, CA 90040
EPA ID: CAR000057919
Mailing address: 3141 HOOD ST
STE 700
DALLAS, TX 75219
Contact: STACEY MAGEE

Actual:
136 ft.

Map ID
Direction
Distance
Elevation

MAP FINDINGS

Site

Database(s)

EDR ID Number
EPA ID Number

TEE TEASE LLC (Continued)

1001815613

Contact address: 3141 HOOD ST STE 700
DALLAS, TX 75219
Contact country: US
Contact telephone: 949-477-4719
Contact email: NHOLDRIDGE@TRAMMELLCROW.COM
EPA Region: 09
Classification: Non-Generator
Description: Handler: Non-Generators do not presently generate hazardous waste

Owner/Operator Summary:

Owner/operator name: TRAMMELL CROW CO
Owner/operator address: 5801 S EASTERN AVE STE 100
COMMERCE, CA 90040
Owner/operator country: Not reported
Owner/operator telephone: (323) 724-2246
Legal status: Private
Owner/Operator Type: Owner
Owner/Op start date: Not reported
Owner/Op end date: Not reported

Handler Activities Summary:

U.S. importer of hazardous waste: No
Mixed waste (haz. and radioactive): No
Recycler of hazardous waste: No
Transporter of hazardous waste: No
Treater, storer or disposer of HW: No
Underground injection activity: No
On-site burner exemption: No
Furnace exemption: No
Used oil fuel burner: No
Used oil processor: No
User oil refiner: No
Used oil fuel marketer to burner: No
Used oil Specification marketer: No
Used oil transfer facility: No
Used oil transporter: No

Historical Generators:

Date form received by agency: 05/15/2008
Facility name: TEE TEASE LLC
Site name: LIT COMMERCE DISTRIBUTION CENTER LLC
Classification: Large Quantity Generator

Date form received by agency: 10/13/1999
Facility name: TEE TEASE LLC
Classification: Small Quantity Generator

Violation Status: No violations found

FINDS:

Registry ID: 110002930455

Environmental Interest/Information System

RCRAInfo is a national information system that supports the Resource Conservation and Recovery Act (RCRA) program through the tracking of

Map ID
Direction
Distance
Elevation

MAP FINDINGS

Site

Database(s)

EDR ID Number
EPA ID Number

TEE TEASE LLC (Continued)

1001815613

events and activities related to facilities that generate, transport, and treat, store, or dispose of hazardous waste. RCRAInfo allows RCRA program staff to track the notification, permit, compliance, and corrective action activities required under RCRA.

HAZNET:

Year: 2008
Gepaid: CAR000057919
Contact: NEAL HOLDRIDGE
Telephone: 9494774719
Mailing Name: Not reported
Mailing Address: 4 PARK PLAZA STE 700
Mailing City,St,Zip: IRVINE, CA 926140000
Gen County: Los Angeles
TSD EPA ID: CAD028409019
TSD County: Los Angeles
Waste Category: Laboratory waste chemicals
Disposal Method: STORAGE, BULKING, AND/OR TRANSFER OFF SITE--NO TREATMENT/RECOVERY (H010-H129) OR (H131-H135)
Tons: 0.07506
Facility County: Los Angeles

Year: 2008
Gepaid: CAR000057919
Contact: NEAL HOLDRIDGE
Telephone: 9494774719
Mailing Name: Not reported
Mailing Address: 4 PARK PLAZA STE 700
Mailing City,St,Zip: IRVINE, CA 926140000
Gen County: Los Angeles
TSD EPA ID: CAD982444481
TSD County: San Bernardino
Waste Category: Unspecified organic liquid mixture
Disposal Method: STORAGE, BULKING, AND/OR TRANSFER OFF SITE--NO TREATMENT/RECOVERY (H010-H129) OR (H131-H135)
Tons: 0.544
Facility County: Los Angeles

Year: 2008
Gepaid: CAR000057919
Contact: NEAL HOLDRIDGE
Telephone: 9494774719
Mailing Name: Not reported
Mailing Address: 4 PARK PLAZA STE 700
Mailing City,St,Zip: IRVINE, CA 926140000
Gen County: Los Angeles
TSD EPA ID: CAD028409019
TSD County: Los Angeles
Waste Category: Unspecified organic liquid mixture
Disposal Method: STORAGE, BULKING, AND/OR TRANSFER OFF SITE--NO TREATMENT/RECOVERY (H010-H129) OR (H131-H135)
Tons: 0.017
Facility County: Los Angeles

Year: 2008
Gepaid: CAR000057919

Map ID
 Direction
 Distance
 Elevation

MAP FINDINGS

Site

Database(s)

EDR ID Number
 EPA ID Number

TEE TEASE LLC (Continued)

1001815613

Contact: NEAL HOLDRIDGE
 Telephone: 9494774719
 Mailing Name: Not reported
 Mailing Address: 4 PARK PLAZA STE 700
 Mailing City,St,Zip: IRVINE, CA 926140000
 Gen County: Los Angeles
 TSD EPA ID: CAD028409019
 TSD County: Los Angeles
 Waste Category: Aqueous solution with total organic residues less than 10 percent
 Disposal Method: STORAGE, BULKING, AND/OR TRANSFER OFF SITE--NO TREATMENT/RECOVERY (H010-H129) OR (H131-H135)
 Tons: 0.126
 Facility County: Los Angeles

Year: 2008
 Gepaid: CAR000057919
 Contact: NEAL HOLDRIDGE
 Telephone: 9494774719
 Mailing Name: Not reported
 Mailing Address: 4 PARK PLAZA STE 700
 Mailing City,St,Zip: IRVINE, CA 926140000
 Gen County: Los Angeles
 TSD EPA ID: CAT000646117
 TSD County: Kings
 Waste Category: Other inorganic solid waste
 Disposal Method: LANDFILL OR SURFACE IMPOUNDMENT THAT WILL BE CLOSED AS LANDFILL(TO INCLUDE ON-SITE TREATMENT AND/OR STABILIZATION)
 Tons: 344.7052
 Facility County: Los Angeles

[Click this hyperlink](#) while viewing on your computer to access 10 additional CA_HAZNET: record(s) in the EDR Site Report.

E12
South
1/8-1/4
0.172 mi.
906 ft.

G&G PRODUCE INCORPORATED
5949 EASTERN
LOS ANGELES, CA 90040
Site 1 of 5 in cluster E

HIST CORTESE **S103985740**
N/A

Relative:
Higher
Actual:
138 ft.

CORTESE:
 Region: CORTESE
 Facility County Code: 19
 Reg By: LTNKA
 Reg Id: I-05188

E13
South
1/8-1/4
0.172 mi.
906 ft.

G&G PRODUCE INCORPORATED
5949 EASTERN AVE S
COMMERCE, CA 90040
Site 2 of 5 in cluster E

LUST **S105051406**
HAZNET **N/A**

Relative:
Higher
Actual:
138 ft.

LUST:
 Region: STATE
 Global Id: T0603703044
 Latitude: 33.9834938
 Longitude: -118.1624978

Map ID
Direction
Distance
Elevation

MAP FINDINGS

Site

Database(s)

EDR ID Number
EPA ID Number

G&G PRODUCE INCORPORATED (Continued)

S105051406

Case Type: LUST Cleanup Site
Status: Completed - Case Closed
Status Date: 12/20/1996
Lead Agency: LOS ANGELES RWQCB (REGION 4)
Case Worker: YR
Local Agency: LOS ANGELES COUNTY
RB Case Number: I-05188
LOC Case Number: Not reported
File Location: Not reported
Potential Media Affect: Soil
Potential Contaminants of Concern: Diesel
Site History: Not reported

[Click here to access the California GeoTracker records for this facility:](#)

LUST:

Global Id: T0603703044
Contact Type: Regional Board Caseworker
Contact Name: YUE RONG
Organization Name: LOS ANGELES RWQCB (REGION 4)
Address: 320 W. 4TH ST., SUITE 200
City: Los Angeles
Email: yrong@waterboards.ca.gov
Phone Number: Not reported

Global Id: T0603703044
Contact Type: Local Agency Caseworker
Contact Name: JOHN AWUJO
Organization Name: LOS ANGELES COUNTY
Address: 900 S FREMONT AVE
City: ALHAMBRA
Email: Not reported
Phone Number: 6264583507

LUST:

Global Id: T0603703044
Action Type: Other
Date: 1950-01-01 00:00:00
Action: Leak Reported

LUST REG 4:

Region: 4
Regional Board: 04
County: Los Angeles
facid: I-05188
Status: Case Closed
Substance: Diesel
Substance Quantity: Not reported
Local Case No: Not reported
Case Type: Soil
Abatement Method Used at the Site: Not reported
Global ID: T0603703044
W Global ID: Not reported
Staff: UNK
Local Agency: 19000
Cross Street: PEACHTREE

Map ID
Direction
Distance
Elevation

MAP FINDINGS

Site

Database(s)

EDR ID Number
EPA ID Number

G&G PRODUCE INCORPORATED (Continued)

S105051406

Enforcement Type: Not reported
Date Leak Discovered: Not reported
Date Leak First Reported: 5/13/1996
Date Leak Record Entered: 12/16/1996
Date Confirmation Began: Not reported
Date Leak Stopped: Not reported
Date Case Last Changed on Database: 11/15/1996
Date the Case was Closed: 12/20/1996
How Leak Discovered: Not reported
How Leak Stopped: Not reported
Cause of Leak: Not reported
Leak Source: Not reported
Operator: Not reported
Water System: Not reported
Well Name: Not reported
Approx. Dist To Production Well (ft): 1261.2770754739275194248551604
Source of Cleanup Funding: Not reported
Preliminary Site Assessment Workplan Submitted: Not reported
Preliminary Site Assessment Began: Not reported
Pollution Characterization Began: Not reported
Remediation Plan Submitted: Not reported
Remedial Action Underway: Not reported
Post Remedial Action Monitoring Began: Not reported
Enforcement Action Date: Not reported
Historical Max MTBE Date: Not reported
Hist Max MTBE Conc in Groundwater: Not reported
Hist Max MTBE Conc in Soil: Not reported
Significant Interim Remedial Action Taken: Yes
GW Qualifier: Not reported
Soil Qualifier: Not reported
Organization: Not reported
Owner Contact: Not reported
Responsible Party: G & G PRODUCE INCORPORATED
RP Address: 5949 S EASTERN AVE, COMMERCE CA 90040
Program: LUST
Lat/Long: 33.9834938 / -1
Local Agency Staff: Not reported
Beneficial Use: Not reported
Priority: Not reported
Cleanup Fund Id: Not reported
Suspended: Not reported
Assigned Name: Not reported
Summary: CONSULTANT SENT URF AND PROGRESS REPORTS REMEDIATION TO DPW;DPW (CARL S. & DAVID ESFANDI) HAVE NO RECORD OF ANY CLEANUP WILL ACCEPT SITE AS VCP IF RP PAYS FEE. DPW DOING FILE REVIEW SHOWS ONE ACTIVE 10,000 GAL DIESEL/TWO

HAZNET:

Year: 2000
Gepaid: CAL000129970
Contact: RYDER TRANSPORTATION SERVICES
Telephone: 3055003726
Mailing Name: Not reported
Mailing Address: C/O FIELD MAINT MGR 525 N CABRILLO PARK
Mailing City,St,Zip: SANTA ANA, CA 927010200
Gen County: Los Angeles
TSD EPA ID: CAT080013352

Map ID
Direction
Distance
Elevation

MAP FINDINGS

Site

Database(s)

EDR ID Number
EPA ID Number

G&G PRODUCE INCORPORATED (Continued)

S105051406

TSD County: Los Angeles
Waste Category: Aqueous solution with total organic residues 10 percent or more
Disposal Method: R01
Tons: .2085
Facility County: Los Angeles

Year: 2000
Gepaid: CAL000129970
Contact: RYDER TRANSPORTATION SERVICES
Telephone: 3055003726
Mailing Name: Not reported
Mailing Address: C/O FIELD MAINT MGR 525 N CABRILLO PARK
Mailing City,St,Zip: SANTA ANA, CA 927010200
Gen County: Los Angeles
TSD EPA ID: CAT000613893
TSD County: Los Angeles
Waste Category: Aqueous solution with total organic residues less than 10 percent
Disposal Method: H01
Tons: .1958
Facility County: Los Angeles

Year: 1999
Gepaid: CAL000129970
Contact: RYDER TRANSPORTATION SERVICES
Telephone: 3055003726
Mailing Name: Not reported
Mailing Address: C/O FIELD MAINT MGR 525 N CABRILLO PARK
Mailing City,St,Zip: SANTA ANA, CA 927010200
Gen County: Los Angeles
TSD EPA ID: CAT000613893
TSD County: Los Angeles
Waste Category: Aqueous solution with total organic residues less than 10 percent
Disposal Method: H01
Tons: 0.1792
Facility County: Los Angeles

Year: 1999
Gepaid: CAL000129970
Contact: RYDER TRANSPORTATION SERVICES
Telephone: 3055003726
Mailing Name: Not reported
Mailing Address: C/O FIELD MAINT MGR 525 N CABRILLO PARK
Mailing City,St,Zip: SANTA ANA, CA 927010200
Gen County: Los Angeles
TSD EPA ID: CAT080013352
TSD County: Los Angeles
Waste Category: Aqueous solution with total organic residues 10 percent or more
Disposal Method: R01
Tons: 0.5421
Facility County: Los Angeles

Year: 1998
Gepaid: CAL000129970
Contact: RYDER TRANSPORTATION SERVICES
Telephone: 3055003726
Mailing Name: Not reported
Mailing Address: C/O FIELD MAINT MGR 525 N CABRILLO PARK

Map ID
Direction
Distance
Elevation

MAP FINDINGS

Site

Database(s)

EDR ID Number
EPA ID Number

G&G PRODUCE INCORPORATED (Continued)

S105051406

Mailing City,St,Zip: SANTA ANA, CA 927010200
Gen County: Los Angeles
TSD EPA ID: CAT080013352
TSD County: Los Angeles
Waste Category: Aqueous solution with total organic residues 10 percent or more
Disposal Method: R01
Tons: .4587
Facility County: Los Angeles

[Click this hyperlink](#) while viewing on your computer to access
11 additional CA_HAZNET: record(s) in the EDR Site Report.

E14
South
1/8-1/4
0.175 mi.
926 ft.

G&G PRODUCE CO
5949 S EASTERN AVE
COMMERCE, CA

SWEEPS UST
LOS ANGELES CO. HMS

U002279786
N/A

Site 3 of 5 in cluster E

Relative:
Higher

SWEEPS UST:

Actual:
138 ft.

Status: Not reported
Comp Number: 5188
Number: Not reported
Board Of Equalization: 44-007899
Ref Date: Not reported
Act Date: Not reported
Created Date: Not reported
Tank Status: Not reported
Owner Tank Id: Not reported
Swrcb Tank Id: 19-000-005188-000001
Actv Date: Not reported
Capacity: 1000
Tank Use: OIL
Stg: WASTE
Content: Not reported
Number Of Tanks: 2

Status: Not reported
Comp Number: 5188
Number: Not reported
Board Of Equalization: 44-007899
Ref Date: Not reported
Act Date: Not reported
Created Date: Not reported
Tank Status: Not reported
Owner Tank Id: Not reported
Swrcb Tank Id: 19-000-005188-000002
Actv Date: Not reported
Capacity: 500
Tank Use: OIL
Stg: WASTE
Content: Not reported
Number Of Tanks: Not reported

LOS ANGELES CO. HMS:

Region: LA
Facility Id: 004999-105188
Facility Status: Permit

Map ID
 Direction
 Distance
 Elevation

MAP FINDINGS

Site

Database(s)

EDR ID Number
 EPA ID Number

G&G PRODUCE CO (Continued)

U002279786

Area: 3V
 Permit Number: 00009795J
 Permit Status: Closed
 Facility Type: I01

Region: LA
 Facility Id: 004999-005188
 Facility Status: Removed
 Area: 3V
 Permit Number: 00001555T
 Permit Status: Removed
 Facility Type: T0

Region: LA
 Facility Id: 004999-I08048
 Facility Status: Closed
 Area: 3V
 Permit Number: 000009952
 Permit Status: Closed
 Facility Type: I01

Region: LA
 Facility Id: 023430-032709
 Facility Status: OPEN
 Area: 3V
 Permit Number: Not reported
 Permit Status: Not reported
 Facility Type: Not reported

E15
South
1/8-1/4
0.175 mi.
926 ft.

STEPHEN G SINKS ENTERPRISES INC
5949-A SO EASTERN AVE
COMMERCE, CA 90040
Site 4 of 5 in cluster E

RCRA-SQG 1000347000
FINDS CAD981686439
HAZNET

Relative:
Higher

Actual:
138 ft.

RCRA-SQG:
 Date form received by agency: 09/01/1996
 Facility name: STEPHEN G SINKS ENTERPRISES INC
 Facility address: 5949-A SO EASTERN AVE
 COMMERCE, CA 90040
 EPA ID: CAD981686439
 Mailing address: SO EASTERN AVE
 COMMERCE, CA 90040
 Contact: Not reported
 Contact address: Not reported
 Contact country: Not reported
 Contact telephone: Not reported
 Contact email: Not reported
 EPA Region: 09
 Classification: Small Small Quantity Generator
 Description: Handler: generates more than 100 and less than 1000 kg of hazardous waste during any calendar month and accumulates less than 6000 kg of hazardous waste at any time; or generates 100 kg or less of hazardous waste during any calendar month, and accumulates more than 1000 kg of hazardous waste at any time

Map ID
Direction
Distance
Elevation

MAP FINDINGS

Site

Database(s)

EDR ID Number
EPA ID Number

STEPHEN G SINKS ENTERPRISES INC (Continued)

1000347000

Owner/Operator Summary:

Owner/operator name: STEPHEN & JANICE L SINKS
Owner/operator address: NOT REQUIRED
NOT REQUIRED, ME 99999
Owner/operator country: Not reported
Owner/operator telephone: (415) 555-1212
Legal status: Private
Owner/Operator Type: Owner
Owner/Op start date: Not reported
Owner/Op end date: Not reported

Owner/operator name: NOT REQUIRED
Owner/operator address: NOT REQUIRED
NOT REQUIRED, ME 99999
Owner/operator country: Not reported
Owner/operator telephone: (415) 555-1212
Legal status: Private
Owner/Operator Type: Operator
Owner/Op start date: Not reported
Owner/Op end date: Not reported

Handler Activities Summary:

U.S. importer of hazardous waste: No
Mixed waste (haz. and radioactive): No
Recycler of hazardous waste: No
Transporter of hazardous waste: No
Treater, storer or disposer of HW: No
Underground injection activity: No
On-site burner exemption: No
Furnace exemption: No
Used oil fuel burner: No
Used oil processor: No
User oil refiner: No
Used oil fuel marketer to burner: No
Used oil Specification marketer: No
Used oil transfer facility: No
Used oil transporter: No

Violation Status: No violations found

FINDS:

Registry ID: 110002752655

Environmental Interest/Information System

RCRAInfo is a national information system that supports the Resource Conservation and Recovery Act (RCRA) program through the tracking of events and activities related to facilities that generate, transport, and treat, store, or dispose of hazardous waste. RCRAInfo allows RCRA program staff to track the notification, permit, compliance, and corrective action activities required under RCRA.

HAZNET:

Year: 1999
Gepaid: CAD981686439

Map ID
Direction
Distance
Elevation

MAP FINDINGS

Site

Database(s)

EDR ID Number
EPA ID Number

STEPHEN G SINKS ENTERPRISES INC (Continued)

1000347000

Contact: STEPHEN G SINKS
Telephone: 0000000000
Mailing Name: Not reported
Mailing Address: 5949 S EASTERN AVE # A
Mailing City,St,Zip: LOS ANGELES, CA 900400000
Gen County: Los Angeles
TSD EPA ID: CAT000613893
TSD County: Los Angeles
Waste Category: Aqueous solution with total organic residues less than 10 percent
Disposal Method: H01
Tons: 0.1208
Facility County: Los Angeles

Year: 1998
Gepaid: CAD981686439
Contact: STEPHEN G SINKS
Telephone: 0000000000
Mailing Name: Not reported
Mailing Address: 5949 S EASTERN AVE # A
Mailing City,St,Zip: LOS ANGELES, CA 900400000
Gen County: Los Angeles
TSD EPA ID: CAT000613893
TSD County: Los Angeles
Waste Category: Aqueous solution with total organic residues less than 10 percent
Disposal Method: H01
Tons: .1625
Facility County: Los Angeles

E16
South
1/8-1/4
0.175 mi.
926 ft.
G&G PRODUCE CO
5949 S EASTERN AVE
LOS ANGELES, CA 90040
Site 5 of 5 in cluster E

UST **U003939881**
N/A

Relative: UST:
Higher Facility ID: 377
Latitude: 33.98336
Actual: Longitude: -118.16256
138 ft.

17
East
1/8-1/4
0.190 mi.
1003 ft.
BASF CORP AT TAMMEL CROW
5884 E SLAUSON AVE BASF
COMMERCE, CA 90040

RCRA-NonGen **1000597722**
FINDS **CAD983617481**
HAZNET

Relative: RCRA-NonGen:
Lower Date form received by agency: 05/15/2008
Facility name: BASF CORP AT TAMMEL CROW
Actual: Facility address: 5884 E SLAUSON AVE BASF
136 ft. COMMERCE, CA 90040
EPA ID: CAD983617481
Mailing address: 3141 HOOD ST
STE 700
DALLAS, TX 75219
Contact: NEAL HOLDRIDGE
Contact address: 3141 HOOD ST STE 700

Map ID
Direction
Distance
Elevation

MAP FINDINGS

Site

Database(s)

EDR ID Number
EPA ID Number

BASF CORP AT TAMMEL CROW (Continued)

1000597722

DALLAS, TX 75219
Contact country: US
Contact telephone: 949-477-4719
Contact email: NHOLDRIDGE@TRAMMELLCROW.COM
EPA Region: 09
Classification: Non-Generator
Description: Handler: Non-Generators do not presently generate hazardous waste

Owner/Operator Summary:

Owner/operator name: TAMMEL CROW
Owner/operator address: 5884 E SLAUSON AVE
COMMERCE, CA 90040
Owner/operator country: Not reported
Owner/operator telephone: (213) 726-0112
Legal status: Private
Owner/Operator Type: Owner
Owner/Op start date: Not reported
Owner/Op end date: Not reported

Handler Activities Summary:

U.S. importer of hazardous waste: No
Mixed waste (haz. and radioactive): No
Recycler of hazardous waste: No
Transporter of hazardous waste: No
Treater, storer or disposer of HW: No
Underground injection activity: No
On-site burner exemption: No
Furnace exemption: No
Used oil fuel burner: No
Used oil processor: No
User oil refiner: No
Used oil fuel marketer to burner: No
Used oil Specification marketer: No
Used oil transfer facility: No
Used oil transporter: No

Historical Generators:

Date form received by agency: 08/21/1995
Facility name: BASF CORP AT TAMMEL CROW
Classification: Not a generator, verified

Violation Status: No violations found

FINDS:

Registry ID: 110002867826

Environmental Interest/Information System

RCRAInfo is a national information system that supports the Resource Conservation and Recovery Act (RCRA) program through the tracking of events and activities related to facilities that generate, transport, and treat, store, or dispose of hazardous waste. RCRAInfo allows RCRA program staff to track the notification, permit, compliance, and corrective action activities required under RCRA.

Map ID
Direction
Distance
Elevation

MAP FINDINGS

Site

Database(s)

EDR ID Number
EPA ID Number

BASF CORP AT TAMMEL CROW (Continued)

1000597722

HAZNET:

Year: 1995
Gepaid: CAD983617481
Contact: TAMMEL CROW
Telephone: 2137260112
Mailing Name: Not reported
Mailing Address: 5844 E SLAUSON AVE BASF
Mailing City,St,Zip: COMMERCE, CA 900400000
Gen County: Los Angeles
TSD EPA ID: CAT080014079
TSD County: 7
Waste Category: Polymeric resin waste
Disposal Method: H01
Tons: .2000
Facility County: Los Angeles

Year: 1995
Gepaid: CAD983617481
Contact: TAMMEL CROW
Telephone: 2137260112
Mailing Name: Not reported
Mailing Address: 5844 E SLAUSON AVE BASF
Mailing City,St,Zip: COMMERCE, CA 900400000
Gen County: Los Angeles
TSD EPA ID: CAT080014079
TSD County: 7
Waste Category: Off-specification, aged or surplus organics
Disposal Method: H01
Tons: 5.6875
Facility County: Los Angeles

Year: 1994
Gepaid: CAD983617481
Contact: TAMMEL CROW
Telephone: 2137260112
Mailing Name: Not reported
Mailing Address: 5844 E SLAUSON AVE BASF
Mailing City,St,Zip: COMMERCE, CA 900400000
Gen County: Los Angeles
TSD EPA ID: CAT000646117
TSD County: Kings
Waste Category: Contaminated soil from site clean-up
Disposal Method: D80
Tons: .3000
Facility County: Los Angeles

Year: 1994
Gepaid: CAD983617481
Contact: TAMMEL CROW
Telephone: 2137260112
Mailing Name: Not reported
Mailing Address: 5844 E SLAUSON AVE BASF
Mailing City,St,Zip: COMMERCE, CA 900400000
Gen County: Los Angeles
TSD EPA ID: CAD050806850
TSD County: Los Angeles
Waste Category: Other organic solids

Map ID
Direction
Distance
Elevation

MAP FINDINGS

Site

Database(s)

EDR ID Number
EPA ID Number

BASF CORP AT TAMMEL CROW (Continued)

1000597722

Disposal Method: H01
Tons: .2640
Facility County: Los Angeles

Year: 1993
Gepaid: CAD983617481
Contact: TAMMEL CROW
Telephone: 2137260112
Mailing Name: Not reported
Mailing Address: 5844 E SLAUSON AVE BASF
Mailing City,St,Zip: COMMERCE, CA 900400000
Gen County: Los Angeles
TSD EPA ID: CAT080014079
TSD County: 7
Waste Category: Latex waste
Disposal Method: H01
Tons: 2.2518
Facility County: Los Angeles

[Click this hyperlink](#) while viewing on your computer to access additional CA_HAZNET: detail in the EDR Site Report.

F18
West
1/8-1/4
0.195 mi.
1028 ft.

F AND D METALS
5555 E SLAUSON AVE
COMMERCE, CA 90040
Site 1 of 2 in cluster F

RCRA-NonGen **1000594415**
FINDS **CAD983582446**

Relative:
Higher

RCRA-NonGen:

Actual:
140 ft.

Date form received by agency: 10/16/1992
Facility name: F AND D METALS
Facility address: 5555 E SLAUSON AVE
COMMERCE, CA 90040
EPA ID: CAD983582446
Mailing address: E SLAUSON AVE
COMMERCE, CA 90040
Contact: DON BEITZ
Contact address: 5555 E SLAUSON AVE
COMMERCE, CA 90040
Contact country: US
Contact telephone: (213) 726-6783
Contact email: Not reported
EPA Region: 09
Classification: Non-Generator
Description: Handler: Non-Generators do not presently generate hazardous waste

Owner/Operator Summary:

Owner/operator name: NOT REQUIRED
Owner/operator address: NOT REQUIRED
NOT REQUIRED, ME 99999
Owner/operator country: Not reported
Owner/operator telephone: (415) 555-1212
Legal status: Private
Owner/Operator Type: Operator
Owner/Op start date: Not reported
Owner/Op end date: Not reported

Map ID
Direction
Distance
Elevation

MAP FINDINGS

Site

Database(s)

EDR ID Number
EPA ID Number

F AND D METALS (Continued)

1000594415

Owner/operator name: MARVIN HUSETH
Owner/operator address: NOT REQUIRED
NOT REQUIRED, ME 99999
Owner/operator country: Not reported
Owner/operator telephone: (415) 555-1212
Legal status: Private
Owner/Operator Type: Owner
Owner/Op start date: Not reported
Owner/Op end date: Not reported

Handler Activities Summary:

U.S. importer of hazardous waste: No
Mixed waste (haz. and radioactive): No
Recycler of hazardous waste: No
Transporter of hazardous waste: No
Treater, storer or disposer of HW: No
Underground injection activity: No
On-site burner exemption: No
Furnace exemption: No
Used oil fuel burner: No
Used oil processor: No
User oil refiner: No
Used oil fuel marketer to burner: No
Used oil Specification marketer: No
Used oil transfer facility: No
Used oil transporter: No

Violation Status: No violations found

FINDS:

Registry ID: 110002844414

Environmental Interest/Information System

RCRAInfo is a national information system that supports the Resource Conservation and Recovery Act (RCRA) program through the tracking of events and activities related to facilities that generate, transport, and treat, store, or dispose of hazardous waste. RCRAInfo allows RCRA program staff to track the notification, permit, compliance, and corrective action activities required under RCRA.

F19
West
1/8-1/4
0.196 mi.
1036 ft.

LAKE SHORE PRODUCTS
5555 E SLAUSON AVE
COMMERCE, CA

SWEEPS UST **U002278339**
LOS ANGELES CO. HMS **N/A**

Site 2 of 2 in cluster F

Relative:
Higher

SWEEPS UST:
Status: A
Comp Number: 1744
Number: 9
Board Of Equalization: Not reported
Ref Date: 06-30-89
Act Date: Not reported
Created Date: 06-30-89
Tank Status: Not reported
Owner Tank Id: Not reported

Actual:
140 ft.

Map ID
Direction
Distance
Elevation

MAP FINDINGS

Site

Database(s)

EDR ID Number
EPA ID Number

LAKE SHORE PRODUCTS (Continued)

U002278339

Swrcb Tank Id: Not reported
Actv Date: Not reported
Capacity: Not reported
Tank Use: Not reported
Stg: Not reported
Content: Not reported
Number Of Tanks: Not reported

LOS ANGELES CO. HMS:

Region: LA
Facility Id: 001669-001744
Facility Status: OPEN
Area: 3V
Permit Number: Not reported
Permit Status: Not reported
Facility Type: Not reported

Region: LA
Facility Id: 001669-I01744
Facility Status: OPEN
Area: 3V
Permit Number: Not reported
Permit Status: Not reported
Facility Type: Not reported

G20
West
1/8-1/4
0.226 mi.
1195 ft.

ENGINEERED POLYMER SOLUTIONS
5501 E. SLAUSON AVENUE
LOS ANGELES, CA 90040
Site 1 of 5 in cluster G

RCRA-LQG 1000290932
TRIS 90040THMCC55
FINDS
LUST
SLIC
HIST UST

Relative:
Higher

RCRA-LQG:

Actual:
141 ft.

Date form received by agency: 02/16/2010
Facility name: ENGINEERED POLYMER SOLUTIONS
Facility address: 5501 E. SLAUSON AVENUE
LOS ANGELES, CA 90040
EPA ID: CAD002277093
Mailing address: E. SLAUSON AVENUE
LOS ANGELES, CA 90040
Contact: ARCHIE JACKSON
Contact address: E. SLAUSON AVENUE
LOS ANGELES, CA 90040
Contact country: Not reported
Contact telephone: (323) 889-2515
Contact email: AJACKSON@EPS-MATERIALS.COM
EPA Region: 09
Land type: Private
Classification: Large Quantity Generator
Description: Handler: generates 1,000 kg or more of hazardous waste during any calendar month; or generates more than 1 kg of acutely hazardous waste during any calendar month; or generates more than 100 kg of any residue or contaminated soil, waste or other debris resulting from the cleanup of a spill, into or on any land or water, of acutely hazardous waste during any calendar month; or generates 1 kg or less of acutely hazardous waste during any calendar month, and accumulates more than 1 kg of acutely hazardous waste at any time; or generates 100 kg or less

Map ID
Direction
Distance
Elevation

MAP FINDINGS

Site

Database(s)

EDR ID Number
EPA ID Number

ENGINEERED POLYMER SOLUTIONS (Continued)

1000290932

of any residue or contaminated soil, waste or other debris resulting from the cleanup of a spill, into or on any land or water, of acutely hazardous waste during any calendar month, and accumulates more than 100 kg of that material at any time

Owner/Operator Summary:

Owner/operator name: VALSPAR CORPORATION
Owner/operator address: P.O. BOX 1461
MINNEAPOLIS, CA 55440

Owner/operator country: Not reported
Owner/operator telephone: (612) 851-7005
Legal status: Private
Owner/Operator Type: Owner
Owner/Op start date: 02/01/1994
Owner/Op end date: Not reported

Owner/operator name: ENGINEERED POLYMER SOLUTIONS
Owner/operator address: Not reported
55440
Owner/operator country: Not reported
Owner/operator telephone: Not reported
Legal status: Private
Owner/Operator Type: Operator
Owner/Op start date: 02/19/1994
Owner/Op end date: Not reported

Owner/operator name: MCCLOSKEY VARNISH COMPANY OF THE WEST
Owner/operator address: 5501 E SLAUSON AVE
LOS ANGELES, CA 90040
Owner/operator country: Not reported
Owner/operator telephone: (213) 726-7272
Legal status: Private
Owner/Operator Type: Owner
Owner/Op start date: Not reported
Owner/Op end date: Not reported

Owner/operator name: NOT REQUIRED
Owner/operator address: NOT REQUIRED
NOT REQUIRED, ME 99999
Owner/operator country: Not reported
Owner/operator telephone: (415) 555-1212
Legal status: Private
Owner/Operator Type: Operator
Owner/Op start date: Not reported
Owner/Op end date: Not reported

Handler Activities Summary:

U.S. importer of hazardous waste: No
Mixed waste (haz. and radioactive): No
Recycler of hazardous waste: No
Transporter of hazardous waste: No
Treater, storer or disposer of HW: No
Underground injection activity: No
On-site burner exemption: No
Furnace exemption: No
Used oil fuel burner: No

Map ID
Direction
Distance
Elevation

MAP FINDINGS

Site

Database(s)

EDR ID Number
EPA ID Number

ENGINEERED POLYMER SOLUTIONS (Continued)

1000290932

Used oil processor: No
User oil refiner: No
Used oil fuel marketer to burner: No
Used oil Specification marketer: No
Used oil transfer facility: No
Used oil transporter: No

Historical Generators:

Date form received by agency: 01/25/2008
Facility name: ENGINEERED POLYMER SOLUTIONS
Classification: Large Quantity Generator

Date form received by agency: 02/27/2006
Facility name: ENGINEERED POLYMER SOLUTIONS
Classification: Large Quantity Generator

Date form received by agency: 05/26/2004
Facility name: ENGINEERED POLYMER SOLUTIONS
Classification: Large Quantity Generator

Date form received by agency: 02/20/2002
Facility name: ENGINEERED POLYMER SOLUTIONS
Site name: ENGINEERED POLYMER SOLUTIONS, INC.
Classification: Large Quantity Generator

Date form received by agency: 10/12/2000
Facility name: ENGINEERED POLYMER SOLUTIONS
Site name: ENGINEERED POLYMER SOLUTIONS, INC.
Classification: Large Quantity Generator

Date form received by agency: 03/04/1999
Facility name: ENGINEERED POLYMER SOLUTIONS
Classification: Large Quantity Generator

Date form received by agency: 09/01/1996
Facility name: ENGINEERED POLYMER SOLUTIONS
Site name: MCCLOSKEY VARNISH CO OF WEST
Classification: Large Quantity Generator

Date form received by agency: 01/22/1996
Facility name: ENGINEERED POLYMER SOLUTIONS
Classification: Large Quantity Generator

Date form received by agency: 03/14/1994
Facility name: ENGINEERED POLYMER SOLUTIONS
Classification: Large Quantity Generator

Date form received by agency: 02/20/1992
Facility name: ENGINEERED POLYMER SOLUTIONS
Site name: MCWHORTER INC
Classification: Large Quantity Generator

Date form received by agency: 04/09/1990
Facility name: ENGINEERED POLYMER SOLUTIONS
Site name: MC WHORTER INC./MCCLOSKEY VARNISH CO OF
Classification: Large Quantity Generator

Map ID
Direction
Distance
Elevation

MAP FINDINGS

Site

Database(s)

EDR ID Number
EPA ID Number

ENGINEERED POLYMER SOLUTIONS (Continued)

1000290932

Date form received by agency: 08/18/1980
Facility name: ENGINEERED POLYMER SOLUTIONS
Site name: MCCLOSKEY VARNISH CO OF WEST
Classification: Large Quantity Generator

Hazardous Waste Summary:

Waste code: 122
Waste name: 122

Waste code: 141
Waste name: 141

Waste code: 181
Waste name: 181

Waste code: 214
Waste name: 214

Waste code: 221
Waste name: 221

Waste code: 331
Waste name: 331

Waste code: 343
Waste name: 343

Waste code: 352
Waste name: 352

Waste code: D001
Waste name: IGNITABLE HAZARDOUS WASTES ARE THOSE WASTES WHICH HAVE A FLASHPOINT OF LESS THAN 140 DEGREES FAHRENHEIT AS DETERMINED BY A PENSKEY-MARTENS CLOSED CUP FLASH POINT TESTER. ANOTHER METHOD OF DETERMINING THE FLASH POINT OF A WASTE IS TO REVIEW THE MATERIAL SAFETY DATA SHEET, WHICH CAN BE OBTAINED FROM THE MANUFACTURER OR DISTRIBUTOR OF THE MATERIAL. LACQUER THINNER IS AN EXAMPLE OF A COMMONLY USED SOLVENT WHICH WOULD BE CONSIDERED AS IGNITABLE HAZARDOUS WASTE.

Waste code: D002
Waste name: A WASTE WHICH HAS A PH OF LESS THAN 2 OR GREATER THAN 12.5 IS CONSIDERED TO BE A CORROSIVE HAZARDOUS WASTE. SODIUM HYDROXIDE, A CAUSTIC SOLUTION WITH A HIGH PH, IS OFTEN USED BY INDUSTRIES TO CLEAN OR DEGREASE PARTS. HYDROCHLORIC ACID, A SOLUTION WITH A LOW PH, IS USED BY MANY INDUSTRIES TO CLEAN METAL PARTS PRIOR TO PAINTING. WHEN THESE CAUSTIC OR ACID SOLUTIONS BECOME CONTAMINATED AND MUST BE DISPOSED, THE WASTE WOULD BE A CORROSIVE HAZARDOUS WASTE.

Waste code: F003
Waste name: THE FOLLOWING SPENT NON-HALOGENATED SOLVENTS: XYLENE, ACETONE, ETHYL ACETATE, ETHYL BENZENE, ETHYL ETHER, METHYL ISOBUTYL KETONE, N-BUTYL ALCOHOL, CYCLOHEXANONE, AND METHANOL; ALL SPENT SOLVENT MIXTURES/BLENDS CONTAINING, BEFORE USE, ONLY THE ABOVE SPENT NON-HALOGENATED SOLVENTS; AND ALL SPENT SOLVENT MIXTURES/BLENDS CONTAINING, BEFORE USE, ONE OR MORE OF THE ABOVE NON-HALOGENATED SOLVENTS, AND, A TOTAL OF TEN PERCENT OR MORE (BY VOLUME) OF ONE OR MORE OF THOSE SOLVENTS LISTED IN F001, F002, F004, AND F005, AND STILL

Map ID
Direction
Distance
Elevation

MAP FINDINGS

Site

Database(s)

EDR ID Number
EPA ID Number

ENGINEERED POLYMER SOLUTIONS (Continued)

1000290932

BOTTOMS FROM THE RECOVERY OF THESE SPENT SOLVENTS AND SPENT SOLVENT MIXTURES.

Waste code: F005
Waste name: THE FOLLOWING SPENT NON-HALOGENATED SOLVENTS: TOLUENE, METHYL ETHYL KETONE, CARBON DISULFIDE, ISOBUTANOL, PYRIDINE, BENZENE, 2-ETHOXYETHANOL, AND 2-NITROPROPANE; ALL SPENT SOLVENT MIXTURES/BLENDS CONTAINING, BEFORE USE, A TOTAL OF TEN PERCENT OR MORE (BY VOLUME) OF ONE OR MORE OF THE ABOVE NON-HALOGENATED SOLVENTS OR THOSE SOLVENTS LISTED IN F001, F002, OR F004; AND STILL BOTTOMS FROM THE RECOVERY OF THESE SPENT SOLVENTS AND SPENT SOLVENT MIXTURES.

Waste code: P005
Waste name: ALLYL ALCOHOL

Waste code: U190
Waste name: 1,3-ISOBENZOFURANDIONE

Biennial Reports:

Last Biennial Reporting Year: 2011

Annual Waste Handled:

Waste code: D001
Waste name: IGNITABLE HAZARDOUS WASTES ARE THOSE WASTES WHICH HAVE A FLASHPOINT OF LESS THAN 140 DEGREES FAHRENHEIT AS DETERMINED BY A PENSKEY-MARTENS CLOSED CUP FLASH POINT TESTER. ANOTHER METHOD OF DETERMINING THE FLASH POINT OF A WASTE IS TO REVIEW THE MATERIAL SAFETY DATA SHEET, WHICH CAN BE OBTAINED FROM THE MANUFACTURER OR DISTRIBUTOR OF THE MATERIAL. LACQUER THINNER IS AN EXAMPLE OF A COMMONLY USED SOLVENT WHICH WOULD BE CONSIDERED AS IGNITABLE HAZARDOUS WASTE.

Amount (Lbs): 266358

Waste code: D002
Waste name: A WASTE WHICH HAS A PH OF LESS THAN 2 OR GREATER THAN 12.5 IS CONSIDERED TO BE A CORROSIVE HAZARDOUS WASTE. SODIUM HYDROXIDE, A CAUSTIC SOLUTION WITH A HIGH PH, IS OFTEN USED BY INDUSTRIES TO CLEAN OR DEGREASE PARTS. HYDROCHLORIC ACID, A SOLUTION WITH A LOW PH, IS USED BY MANY INDUSTRIES TO CLEAN METAL PARTS PRIOR TO PAINTING. WHEN THESE CAUSTIC OR ACID SOLUTIONS BECOME CONTAMINATED AND MUST BE DISPOSED, THE WASTE WOULD BE A CORROSIVE HAZARDOUS WASTE.

Amount (Lbs): 55505

Waste code: F003
Waste name: THE FOLLOWING SPENT NON-HALOGENATED SOLVENTS: XYLENE, ACETONE, ETHYL ACETATE, ETHYL BENZENE, ETHYL ETHER, METHYL ISOBUTYL KETONE, N-BUTYL ALCOHOL, CYCLOHEXANONE, AND METHANOL; ALL SPENT SOLVENT MIXTURES/BLENDS CONTAINING, BEFORE USE, ONLY THE ABOVE SPENT NON-HALOGENATED SOLVENTS; AND ALL SPENT SOLVENT MIXTURES/BLENDS CONTAINING, BEFORE USE, ONE OR MORE OF THE ABOVE NON-HALOGENATED SOLVENTS, AND, A TOTAL OF TEN PERCENT OR MORE (BY VOLUME) OF ONE OR MORE OF THOSE SOLVENTS LISTED IN F001, F002, F004, AND F005, AND STILL BOTTOMS FROM THE RECOVERY OF THESE SPENT SOLVENTS AND SPENT SOLVENT MIXTURES.

Amount (Lbs): 261971

Waste code: F005
Waste name: THE FOLLOWING SPENT NON-HALOGENATED SOLVENTS: TOLUENE, METHYL ETHYL

Map ID
Direction
Distance
Elevation

MAP FINDINGS

Site

Database(s)

EDR ID Number
EPA ID Number

ENGINEERED POLYMER SOLUTIONS (Continued)

1000290932

KETONE, CARBON DISULFIDE, ISOBUTANOL, PYRIDINE, BENZENE, 2-ETHOXYETHANOL, AND 2-NITROPROPANE; ALL SPENT SOLVENT MIXTURES/BLENDS CONTAINING, BEFORE USE, A TOTAL OF TEN PERCENT OR MORE (BY VOLUME) OF ONE OR MORE OF THE ABOVE NON-HALOGENATED SOLVENTS OR THOSE SOLVENTS LISTED IN F001, F002, OR F004; AND STILL BOTTOMS FROM THE RECOVERY OF THESE SPENT SOLVENTS AND SPENT SOLVENT MIXTURES.

Amount (Lbs): 246951

Waste code: P005
Waste name: ALLYL ALCOHOL
Amount (Lbs): 12969

Waste code: U190
Waste name: 1,3-ISOBENZOFURANDIONE
Amount (Lbs): 500

Violation Status: No violations found

Evaluation Action Summary:

Evaluation date: 04/14/1994
Evaluation: COMPLIANCE EVALUATION INSPECTION ON-SITE
Area of violation: Not reported
Date achieved compliance: Not reported
Evaluation lead agency: State Contractor/Grantee

FINDS:

Registry ID: 110000902621

Environmental Interest/Information System

AFS (Aerometric Information Retrieval System (AIRS) Facility Subsystem) replaces the former Compliance Data System (CDS), the National Emission Data System (NEDS), and the Storage and Retrieval of Aerometric Data (SAROAD). AIRS is the national repository for information concerning airborne pollution in the United States. AFS is used to track emissions and compliance data from industrial plants. AFS data are utilized by states to prepare State Implementation Plans to comply with regulatory programs and by EPA as an input for the estimation of total national emissions. AFS is undergoing a major redesign to support facility operating permits required under Title V of the Clean Air Act.

NCDB (National Compliance Data Base) supports implementation of the Federal Insecticide, Fungicide, and Rodenticide Act (FIFRA) and the Toxic Substances Control Act (TSCA). The system tracks inspections in regions and states with cooperative agreements, enforcement actions, and settlements.

The NEI (National Emissions Inventory) database contains information on stationary and mobile sources that emit criteria air pollutants and their precursors, as well as hazardous air pollutants (HAPs).

US EPA TRIS (Toxics Release Inventory System) contains information from facilities on the amounts of over 300 listed toxic chemicals that these facilities release directly to air, water, land, or that are transported off-site.

Map ID
Direction
Distance
Elevation

MAP FINDINGS

Site

Database(s)

EDR ID Number
EPA ID Number

ENGINEERED POLYMER SOLUTIONS (Continued)

1000290932

California Hazardous Waste Tracking System - Datamart (HWTS-DATAMART) provides California with information on hazardous waste shipments for generators, transporters, and treatment, storage, and disposal facilities.

RCRAInfo is a national information system that supports the Resource Conservation and Recovery Act (RCRA) program through the tracking of events and activities related to facilities that generate, transport, and treat, store, or dispose of hazardous waste. RCRAInfo allows RCRA program staff to track the notification, permit, compliance, and corrective action activities required under RCRA.

US EPA Risk Management Plan (RMP) database stores the risk management plans reported by companies that handle, manufacture, use, or store certain flammable or toxic substances, as required under section 112(r) of the Clean Air Act (CAA).

LUST REG 4:

Region:	4	
Regional Board:	04	
County:	Los Angeles	
facid:	R-03530	
Status:	Preliminary site assessment underway	
Substance:	Solvents	
Substance Quantity:	Not reported	
Local Case No:	Not reported	
Case Type:	Soil	
Abatement Method Used at the Site:		Not reported
Global ID:	T0603704615	
W Global ID:	Not reported	
Staff:	SLC	
Local Agency:	19000	
Cross Street:	Not reported	
Enforcement Type:	Not reported	
Date Leak Discovered:	6/6/1989	
Date Leak First Reported:		1/22/1990
Date Leak Record Entered:	12/31/1986	
Date Confirmation Began:	Not reported	
Date Leak Stopped:	Not reported	
Date Case Last Changed on Database:		11/3/1995
Date the Case was Closed:		Not reported
How Leak Discovered:	Tank Test	
How Leak Stopped:	Not reported	
Cause of Leak:	UNK	
Leak Source:	Tank	
Operator:	Not reported	
Water System:	Not reported	
Well Name:	Not reported	
Approx. Dist To Production Well (ft):		1112.034528141909898689838931
Source of Cleanup Funding:		Tank
Preliminary Site Assessment Workplan Submitted:	Not reported	
Preliminary Site Assessment Began:		1/31/1990
Pollution Characterization Began:		Not reported
Remediation Plan Submitted:		Not reported
Remedial Action Underway:		Not reported
Post Remedial Action Monitoring Began:		Not reported

Map ID
Direction
Distance
Elevation

MAP FINDINGS

Site

Database(s)

EDR ID Number
EPA ID Number

ENGINEERED POLYMER SOLUTIONS (Continued)

1000290932

Enforcement Action Date: Not reported
Historical Max MTBE Date: Not reported
Hist Max MTBE Conc in Groundwater: Not reported
Hist Max MTBE Conc in Soil: Not reported
Significant Interim Remedial Action Taken: Not reported
GW Qualifier: Not reported
Soil Qualifier: Not reported
Organization: Not reported
Owner Contact: Not reported
Responsible Party: THE MCCLOSKEY CORP
RP Address: 5501 E SLAUSON AVE, CITY OF COMMERCE, CA
Program: SLIC
Lat/Long: 33.9863378 / -1
Local Agency Staff: Not reported
Beneficial Use: Not reported
Priority: LOP/LOW - MINOR OR NO POTENTIAL WATER RESOURCE IMPACT
Cleanup Fund Id: Not reported
Suspended: Not reported
Assigned Name: Not reported
Summary: SOLVENT CASE TO SLIC 11/7/97 TRANSFER REFER TO SLIC #775

SLIC:

Region: STATE
Facility Status: Open - Site Assessment
Status Date: 01/31/1990
Global Id: T0603704615
Lead Agency: LOS ANGELES RWQCB (REGION 4)
Lead Agency Case Number: Not reported
Latitude: 33.9871148475809
Longitude: -118.166850507259
Case Type: Cleanup Program Site
Case Worker: SLC
Local Agency: LOS ANGELES COUNTY
RB Case Number: R-03530
File Location: Regional Board
Potential Media Affected: Soil
Potential Contaminants of Concern: * Solvents
Site History: Case was transferred from the UST Unit to the Site Cleanup Unit of the Los Angeles Regional Water Quality Control Board. See Facility Global ID# SL204CN2376. Site Cleanup Number 775.

Click here to access the California GeoTracker records for this facility:

SLIC:

Region: 4
Facility Status: Site Assessment
SLIC: 0775
Substance: VOCs
Staff: AS

HIST UST:

Region: STATE
Facility ID: 00000003040
Facility Type: Other
Other Type: VARNISH CO.

Map ID
Direction
Distance
Elevation

MAP FINDINGS

Site

Database(s)

EDR ID Number
EPA ID Number

ENGINEERED POLYMER SOLUTIONS (Continued)

1000290932

Total Tanks: 0029
Contact Name: Not reported
Telephone: 2137267272
Owner Name: MCCLOSKEY VARNISH CO
Owner Address: 7600 STATE ROAD
Owner City,St,Zip: PHILADELPHIA, PA 19136

Tank Num: 001
Container Num: UG-1
Year Installed: Not reported
Tank Capacity: 00010000
Tank Used for: PRODUCT
Type of Fuel: Not reported
Tank Construction: Not reported
Leak Detection: Stock Inventor

Tank Num: 002
Container Num: UG2
Year Installed: Not reported
Tank Capacity: 00010000
Tank Used for: PRODUCT
Type of Fuel: Not reported
Tank Construction: Not reported
Leak Detection: None

Tank Num: 003
Container Num: UG3
Year Installed: Not reported
Tank Capacity: 00006000
Tank Used for: PRODUCT
Type of Fuel: Not reported
Tank Construction: Not reported
Leak Detection: Stock Inventor

Tank Num: 004
Container Num: UG4
Year Installed: Not reported
Tank Capacity: 00006000
Tank Used for: PRODUCT
Type of Fuel: Not reported
Tank Construction: Not reported
Leak Detection: Stock Inventor

Tank Num: 005
Container Num: UG6
Year Installed: Not reported
Tank Capacity: 00006000
Tank Used for: PRODUCT
Type of Fuel: Not reported
Tank Construction: Not reported
Leak Detection: Stock Inventor

Tank Num: 006
Container Num: UG7
Year Installed: Not reported
Tank Capacity: 00006000
Tank Used for: PRODUCT

Map ID
Direction
Distance
Elevation

MAP FINDINGS

Site

Database(s)

EDR ID Number
EPA ID Number

ENGINEERED POLYMER SOLUTIONS (Continued)

1000290932

Type of Fuel: Not reported
Tank Construction: Not reported
Leak Detection: Stock Inventor

Tank Num: 007
Container Num: UG8
Year Installed: Not reported
Tank Capacity: 00006000
Tank Used for: PRODUCT
Type of Fuel: Not reported
Tank Construction: Not reported
Leak Detection: Stock Inventor

Tank Num: 008
Container Num: UG10
Year Installed: 1970
Tank Capacity: 00020000
Tank Used for: PRODUCT
Type of Fuel: Not reported
Tank Construction: .375 inches
Leak Detection: Stock Inventor

Tank Num: 009
Container Num: UG11
Year Installed: Not reported
Tank Capacity: 00005000
Tank Used for: PRODUCT
Type of Fuel: Not reported
Tank Construction: Not reported
Leak Detection: Stock Inventor

Tank Num: 010
Container Num: UG12
Year Installed: Not reported
Tank Capacity: 00005000
Tank Used for: PRODUCT
Type of Fuel: Not reported
Tank Construction: Not reported
Leak Detection: Stock Inventor

Tank Num: 011
Container Num: UG13
Year Installed: Not reported
Tank Capacity: 00005000
Tank Used for: PRODUCT
Type of Fuel: Not reported
Tank Construction: Not reported
Leak Detection: Stock Inventor

Tank Num: 012
Container Num: UG14
Year Installed: Not reported
Tank Capacity: 00005000
Tank Used for: PRODUCT
Type of Fuel: Not reported
Tank Construction: Not reported
Leak Detection: Stock Inventor

Map ID
Direction
Distance
Elevation

MAP FINDINGS

Site

Database(s)

EDR ID Number
EPA ID Number

ENGINEERED POLYMER SOLUTIONS (Continued)

1000290932

Tank Num: 013
Container Num: UG15
Year Installed: Not reported
Tank Capacity: 00010000
Tank Used for: PRODUCT
Type of Fuel: Not reported
Tank Construction: Not reported
Leak Detection: Stock Inventor

Tank Num: 014
Container Num: UG21
Year Installed: Not reported
Tank Capacity: 00006200
Tank Used for: PRODUCT
Type of Fuel: Not reported
Tank Construction: Not reported
Leak Detection: Stock Inventor

Tank Num: 015
Container Num: UG22
Year Installed: Not reported
Tank Capacity: 00006200
Tank Used for: PRODUCT
Type of Fuel: Not reported
Tank Construction: Not reported
Leak Detection: Stock Inventor

Tank Num: 016
Container Num: UG23
Year Installed: Not reported
Tank Capacity: 00005100
Tank Used for: PRODUCT
Type of Fuel: Not reported
Tank Construction: Not reported
Leak Detection: Stock Inventor

Tank Num: 017
Container Num: UG24
Year Installed: Not reported
Tank Capacity: 00005100
Tank Used for: PRODUCT
Type of Fuel: Not reported
Tank Construction: Not reported
Leak Detection: Stock Inventor

Tank Num: 018
Container Num: UG25
Year Installed: Not reported
Tank Capacity: 00011800
Tank Used for: PRODUCT
Type of Fuel: Not reported
Tank Construction: Not reported
Leak Detection: Stock Inventor

Tank Num: 019
Container Num: UG26
Year Installed: Not reported

Map ID
Direction
Distance
Elevation

MAP FINDINGS

Site

Database(s)

EDR ID Number
EPA ID Number

ENGINEERED POLYMER SOLUTIONS (Continued)

1000290932

Tank Capacity: 00011800
Tank Used for: PRODUCT
Type of Fuel: Not reported
Tank Construction: Not reported
Leak Detection: Stock Inventor

Tank Num: 020
Container Num: UG27
Year Installed: Not reported
Tank Capacity: 00011800
Tank Used for: PRODUCT
Type of Fuel: Not reported
Tank Construction: Not reported
Leak Detection: Stock Inventor

Tank Num: 021
Container Num: F55
Year Installed: 1968
Tank Capacity: 00002000
Tank Used for: PRODUCT
Type of Fuel: UNLEADED
Tank Construction: Not reported
Leak Detection: None

Tank Num: 022
Container Num: TD1
Year Installed: Not reported
Tank Capacity: 00002400
Tank Used for: PRODUCT
Type of Fuel: Not reported
Tank Construction: Not reported
Leak Detection: Visual, Stock Inventor

Tank Num: 023
Container Num: TD2
Year Installed: Not reported
Tank Capacity: 00004500
Tank Used for: PRODUCT
Type of Fuel: Not reported
Tank Construction: .250 inches
Leak Detection: Visual, Stock Inventor

Tank Num: 024
Container Num: INT1
Year Installed: Not reported
Tank Capacity: 00000500
Tank Used for: WASTE
Type of Fuel: Not reported
Tank Construction: 6 inches
Leak Detection: Visual

Tank Num: 025
Container Num: SS-1
Year Installed: Not reported
Tank Capacity: 00000437
Tank Used for: WASTE
Type of Fuel: Not reported

Map ID
 Direction
 Distance
 Elevation

MAP FINDINGS

Site

Database(s)

EDR ID Number
 EPA ID Number

ENGINEERED POLYMER SOLUTIONS (Continued)

1000290932

Tank Construction: Not reported
 Leak Detection: Visual

Tank Num: 026
 Container Num: N-1
 Year Installed: Not reported
 Tank Capacity: 00000040
 Tank Used for: WASTE
 Type of Fuel: Not reported
 Tank Construction: 6 inches
 Leak Detection: Visual

Tank Num: 027
 Container Num: SS2
 Year Installed: Not reported
 Tank Capacity: 00001260
 Tank Used for: WASTE
 Type of Fuel: Not reported
 Tank Construction: .025 inches
 Leak Detection: Visual

Tank Num: 028
 Container Num: CL1
 Year Installed: Not reported
 Tank Capacity: 00001257
 Tank Used for: WASTE
 Type of Fuel: Not reported
 Tank Construction: 6 inches
 Leak Detection: None

Tank Num: 029
 Container Num: UG5
 Year Installed: Not reported
 Tank Capacity: 00006000
 Tank Used for: PRODUCT
 Type of Fuel: Not reported
 Tank Construction: Not reported
 Leak Detection: Stock Inventor

G21
West
1/8-1/4
0.226 mi.
1195 ft.

ENGINEERED POLYMER SOLUTIONS, INC.
5501 E. SLAUSON AVENUE
COMMERCE, CA 90040

ENVIROSTOR S110493827
N/A

Site 2 of 5 in cluster G

Relative:
Higher

ENVIROSTOR:
 Site Type: Tiered Permit
 Site Type Detailed: Tiered Permit
 Acres: Not reported
 NPL: NO
 Regulatory Agencies: NONE SPECIFIED
 Lead Agency: NONE SPECIFIED
 Program Manager: Not reported
 Supervisor: Not reported
 Division Branch: Cleanup Cypress
 Facility ID: 71002138
 Site Code: Not reported
 Assembly: 50

Actual:
141 ft.

Map ID
Direction
Distance
Elevation

MAP FINDINGS

Site

Database(s)

EDR ID Number
EPA ID Number

ENGINEERED POLYMER SOLUTIONS, INC. (Continued)

S110493827

Senate: 30
Special Program: Not reported
Status: Not reported
Status Date: Not reported
Restricted Use: NO
Site Mgmt. Req.: NONE SPECIFIED
Funding: Not reported
Latitude: 33.987001
Longitude: -118.166533
APN: NONE SPECIFIED
Past Use: NONE SPECIFIED
Potential COC: NONE SPECIFIED
Confirmed COC: NONE SPECIFIED
Potential Description: NONE SPECIFIED
Alias Name: CAD002277093
Alias Type: EPA Identification Number
Alias Name: 71002138
Alias Type: Envirostor ID Number

Completed Info:

Completed Area Name: Not reported
Completed Sub Area Name: Not reported
Completed Document Type: Not reported
Completed Date: Not reported
Comments: Not reported

Future Area Name: Not reported
Future Sub Area Name: Not reported
Future Document Type: Not reported
Future Due Date: Not reported
Schedule Area Name: Not reported
Schedule Sub Area Name: Not reported
Schedule Document Type: Not reported
Schedule Due Date: Not reported
Schedule Revised Date: Not reported

G22 **ENGINEERED POLYMER SOLUTIONS**
West **5501 E SLAUSON AVE**
1/8-1/4 **LOS ANGELES, CA 90040**
0.226 mi.
1195 ft. **Site 3 of 5 in cluster G**

UST **U003775993**
N/A

Relative: **UST:**
Higher Facility ID: 89
 Latitude: 33.98631
Actual: Longitude: -118.16618
141 ft.

MAP FINDINGS

Map ID
 Direction
 Distance
 Elevation

Site

Database(s)

EDR ID Number
 EPA ID Number

G23 **MC WHORTER INC**
West **5501 E SLAUSON AVE**
1/8-1/4 **CITY OF COMMERCE, CA 90040**
0.226 mi.
1195 ft. **Site 4 of 5 in cluster G**

CA FID UST **S101582637**
SWEEPS UST **N/A**

Relative:
Higher

CA FID UST:
 Facility ID: 19000887
 Regulated By: UTNKA
 Regulated ID: 00003040
 Cortese Code: Not reported
 SIC Code: Not reported
 Facility Phone: 2137267272
 Mail To: Not reported
 Mailing Address: 5501 E SLAUSON AVE
 Mailing Address 2: Not reported
 Mailing City,St,Zip: CITY OF COMMERCE 90040
 Contact: Not reported
 Contact Phone: Not reported
 DUNS Number: Not reported
 NPDES Number: Not reported
 EPA ID: Not reported
 Comments: Not reported
 Status: Active

Actual:
141 ft.

SWEEPS UST:
 Status: Not reported
 Comp Number: 3530
 Number: Not reported
 Board Of Equalization: 44-007733
 Ref Date: Not reported
 Act Date: Not reported
 Created Date: Not reported
 Tank Status: Not reported
 Owner Tank Id: Not reported
 Swrcb Tank Id: 19-000-003530-000001
 Actv Date: Not reported
 Capacity: 10000
 Tank Use: CHEMICAL
 Stg: PRODUCT
 Content: Not reported
 Number Of Tanks: 16

Status: Not reported
 Comp Number: 3530
 Number: Not reported
 Board Of Equalization: 44-007733
 Ref Date: Not reported
 Act Date: Not reported
 Created Date: Not reported
 Tank Status: Not reported
 Owner Tank Id: Not reported
 Swrcb Tank Id: 19-000-003530-000004
 Actv Date: Not reported
 Capacity: 6000
 Tank Use: PETROLEUM
 Stg: PRODUCT
 Content: Not reported
 Number Of Tanks: Not reported

Map ID
Direction
Distance
Elevation

MAP FINDINGS

Site

Database(s)

EDR ID Number
EPA ID Number

MC WHORTER INC (Continued)

S101582637

Status: Not reported
Comp Number: 3530
Number: Not reported
Board Of Equalization: 44-007733
Ref Date: Not reported
Act Date: Not reported
Created Date: Not reported
Tank Status: Not reported
Owner Tank Id: Not reported
Swrcb Tank Id: 19-000-003530-000005
Actv Date: Not reported
Capacity: 6000
Tank Use: PETROLEUM
Stg: PRODUCT
Content: Not reported
Number Of Tanks: Not reported

Status: Not reported
Comp Number: 3530
Number: Not reported
Board Of Equalization: 44-007733
Ref Date: Not reported
Act Date: Not reported
Created Date: Not reported
Tank Status: Not reported
Owner Tank Id: Not reported
Swrcb Tank Id: 19-000-003530-000006
Actv Date: Not reported
Capacity: 6000
Tank Use: PETROLEUM
Stg: PRODUCT
Content: Not reported
Number Of Tanks: Not reported

Status: Not reported
Comp Number: 3530
Number: Not reported
Board Of Equalization: 44-007733
Ref Date: Not reported
Act Date: Not reported
Created Date: Not reported
Tank Status: Not reported
Owner Tank Id: Not reported
Swrcb Tank Id: 19-000-003530-000007
Actv Date: Not reported
Capacity: 6000
Tank Use: CHEMICAL
Stg: PRODUCT
Content: Not reported
Number Of Tanks: Not reported

Status: Not reported
Comp Number: 3530
Number: Not reported
Board Of Equalization: 44-007733
Ref Date: Not reported
Act Date: Not reported

Map ID
Direction
Distance
Elevation

MAP FINDINGS

Site

Database(s)

EDR ID Number
EPA ID Number

MC WHORTER INC (Continued)

S101582637

Created Date: Not reported
Tank Status: Not reported
Owner Tank Id: Not reported
Swrcb Tank Id: 19-000-003530-000008
Actv Date: Not reported
Capacity: 6000
Tank Use: CHEMICAL
Stg: PRODUCT
Content: Not reported
Number Of Tanks: Not reported

Status: Not reported
Comp Number: 3530
Number: Not reported
Board Of Equalization: 44-007733
Ref Date: Not reported
Act Date: Not reported
Created Date: Not reported
Tank Status: Not reported
Owner Tank Id: Not reported
Swrcb Tank Id: 19-000-003530-000010
Actv Date: Not reported
Capacity: 20000
Tank Use: PETROLEUM
Stg: PRODUCT
Content: Not reported
Number Of Tanks: Not reported

Status: Not reported
Comp Number: 3530
Number: Not reported
Board Of Equalization: 44-007733
Ref Date: Not reported
Act Date: Not reported
Created Date: Not reported
Tank Status: Not reported
Owner Tank Id: Not reported
Swrcb Tank Id: 19-000-003530-000011
Actv Date: Not reported
Capacity: 5000
Tank Use: PETROLEUM
Stg: PRODUCT
Content: Not reported
Number Of Tanks: Not reported

Status: Not reported
Comp Number: 3530
Number: Not reported
Board Of Equalization: 44-007733
Ref Date: Not reported
Act Date: Not reported
Created Date: Not reported
Tank Status: Not reported
Owner Tank Id: Not reported
Swrcb Tank Id: 19-000-003530-000012
Actv Date: Not reported
Capacity: 5000

Map ID
Direction
Distance
Elevation

MAP FINDINGS

Site

Database(s)

EDR ID Number
EPA ID Number

MC WHORTER INC (Continued)

S101582637

Tank Use: CHEMICAL
Stg: PRODUCT
Content: Not reported
Number Of Tanks: Not reported

Status: Not reported
Comp Number: 3530
Number: Not reported
Board Of Equalization: 44-007733
Ref Date: Not reported
Act Date: Not reported
Created Date: Not reported
Tank Status: Not reported
Owner Tank Id: Not reported
Swrcb Tank Id: 19-000-003530-000013
Actv Date: Not reported
Capacity: 5000
Tank Use: CHEMICAL
Stg: PRODUCT
Content: Not reported
Number Of Tanks: Not reported

Status: Not reported
Comp Number: 3530
Number: Not reported
Board Of Equalization: 44-007733
Ref Date: Not reported
Act Date: Not reported
Created Date: Not reported
Tank Status: Not reported
Owner Tank Id: Not reported
Swrcb Tank Id: 19-000-003530-000014
Actv Date: Not reported
Capacity: 5000
Tank Use: PETROLEUM
Stg: PRODUCT
Content: Not reported
Number Of Tanks: Not reported

Status: Not reported
Comp Number: 3530
Number: Not reported
Board Of Equalization: 44-007733
Ref Date: Not reported
Act Date: Not reported
Created Date: Not reported
Tank Status: Not reported
Owner Tank Id: Not reported
Swrcb Tank Id: 19-000-003530-000015
Actv Date: Not reported
Capacity: 10000
Tank Use: PETROLEUM
Stg: PRODUCT
Content: Not reported
Number Of Tanks: Not reported

Status: Not reported

Map ID
Direction
Distance
Elevation

MAP FINDINGS

Site

Database(s)

EDR ID Number
EPA ID Number

MC WHORTER INC (Continued)

S101582637

Comp Number: 3530
Number: Not reported
Board Of Equalization: 44-007733
Ref Date: Not reported
Act Date: Not reported
Created Date: Not reported
Tank Status: Not reported
Owner Tank Id: Not reported
Swrcb Tank Id: 19-000-003530-000016
Actv Date: Not reported
Capacity: 5100
Tank Use: CHEMICAL
Stg: PRODUCT
Content: Not reported
Number Of Tanks: Not reported

Status: Not reported
Comp Number: 3530
Number: Not reported
Board Of Equalization: 44-007733
Ref Date: Not reported
Act Date: Not reported
Created Date: Not reported
Tank Status: Not reported
Owner Tank Id: Not reported
Swrcb Tank Id: 19-000-003530-000017
Actv Date: Not reported
Capacity: 6200
Tank Use: CHEMICAL
Stg: PRODUCT
Content: Not reported
Number Of Tanks: Not reported

Status: Not reported
Comp Number: 3530
Number: Not reported
Board Of Equalization: 44-007733
Ref Date: Not reported
Act Date: Not reported
Created Date: Not reported
Tank Status: Not reported
Owner Tank Id: Not reported
Swrcb Tank Id: 19-000-003530-000018
Actv Date: Not reported
Capacity: 11800
Tank Use: CHEMICAL
Stg: PRODUCT
Content: Not reported
Number Of Tanks: Not reported

Status: Not reported
Comp Number: 3530
Number: Not reported
Board Of Equalization: 44-007733
Ref Date: Not reported
Act Date: Not reported
Created Date: Not reported

Map ID
Direction
Distance
Elevation

MAP FINDINGS

Site

Database(s)

EDR ID Number
EPA ID Number

MC WHORTER INC (Continued)

S101582637

Tank Status: Not reported
Owner Tank Id: Not reported
Swrcb Tank Id: 19-000-003530-000019
Actv Date: Not reported
Capacity: 11800
Tank Use: PETROLEUM
Stg: PRODUCT
Content: Not reported
Number Of Tanks: Not reported

Status: A
Comp Number: 3530
Number: 1
Board Of Equalization: 44-007733
Ref Date: 01-25-90
Act Date: 01-25-90
Created Date: 06-30-89
Tank Status: A
Owner Tank Id: Not reported
Swrcb Tank Id: 19-000-003530-000002
Actv Date: 06-30-89
Capacity: Not reported
Tank Use: UNKNOWN
Stg: W
Content: Not reported
Number Of Tanks: 3

Status: A
Comp Number: 3530
Number: 1
Board Of Equalization: 44-007733
Ref Date: 01-25-90
Act Date: 01-25-90
Created Date: 06-30-89
Tank Status: A
Owner Tank Id: Not reported
Swrcb Tank Id: 19-000-003530-000003
Actv Date: 06-30-89
Capacity: Not reported
Tank Use: UNKNOWN
Stg: W
Content: Not reported
Number Of Tanks: Not reported

Status: A
Comp Number: 3530
Number: 1
Board Of Equalization: 44-007733
Ref Date: 01-25-90
Act Date: 01-25-90
Created Date: 06-30-89
Tank Status: A
Owner Tank Id: Not reported
Swrcb Tank Id: 19-000-003530-000009
Actv Date: 06-30-89
Capacity: Not reported
Tank Use: UNKNOWN

Map ID
 Direction
 Distance
 Elevation

MAP FINDINGS

Site

Database(s)

EDR ID Number
 EPA ID Number

MC WHORTER INC (Continued)

S101582637

Stg: W
 Content: Not reported
 Number Of Tanks: Not reported

G24
West
1/8-1/4
0.226 mi.
1195 ft.

ENGINEERED POLYMER SOLUTIONS INC
5501 E SLAUSON AVE
COMMERCE, CA 90040

LOS ANGELES CO. HMS
SLIC
HAZNET
EMI

S100934726
N/A

Site 5 of 5 in cluster G

Relative:
Higher

SLIC:

Region: STATE
Facility Status: Open - Site Assessment

Actual:
141 ft.

Status Date: 09/15/2000
 Global Id: SL204CN2376
 Lead Agency: LOS ANGELES RWQCB (REGION 4)
 Lead Agency Case Number: Not reported
 Latitude: 33.9871304155046
 Longitude: -118.166863918304
 Case Type: Cleanup Program Site
 Case Worker: DG
 Local Agency: Not reported
 RB Case Number: 0775
 File Location: Regional Board
 Potential Media Affected: Soil, Soil Vapor, Under Investigation
 Potential Contaminants of Concern: Toluene, Xylene
 Site History:

The subject site has been operated as a resin manufacturing and varnish blending facility by McCloskey Corporation for approximately 50 years. In 1989, the company's name was changed to McWhorter, Inc and now the facility is managed under EPS. USTs have been operated at the site since approximately 1959. Sixteen of 19 USTs have been removed, while the remaining three USTs are filled with an inert material and have been closed in place. The EPS facility manufactures synthetic resins for use in the surface coating industry. The facility consists of 13 buildings (Buildings 1 through 13), two aboveground tank farms (one for raw materials and one for finished product), containment storage areas, truck loading and unloading areas, resin processing and mixing equipment, and an asphalt-paved parking lot on 3.892 acres of land. A majority of the buildings are used to store/warehouse raw materials and/or finished product. The facility uses large quantities of raw liquid materials in the manufacturing process including mineral spirits, resins, plant-derived oils (including coconut, soybean, and linseed oils), and fatty acids. Raw materials for the manufacturing operations are received by truck transport and rail car, and are stored in aboveground storage tanks (ASTs), drums, and other containers that are stored throughout the facility. Finished goods are generally stored in ASTs or in smaller containers (drums or tote bins) in warehouses located throughout the facility and in an outdoor finished goods storage area.

[Click here to access the California GeoTracker records for this facility:](#)

LOS ANGELES CO. HMS:

Region: LA
 Facility Id: 002643-102729
 Facility Status: Closed

Map ID
Direction
Distance
Elevation

MAP FINDINGS

Site

Database(s)

EDR ID Number
EPA ID Number

ENGINEERED POLYMER SOLUTIONS INC (Continued)

S100934726

Area: 3V
Permit Number: 000002933
Permit Status: Closed
Facility Type: I00

HAZNET:

Year: 2010
Gepaid: CAD002277093
Contact: ARCHIE JACKSON III/PLANT MGR
Telephone: 3238892533
Mailing Name: Not reported
Mailing Address: 5523 E SLAUSON AVE
Mailing City,St,Zip: LOS ANGELES, CA 900400000
Gen County: Not reported
TSD EPA ID: IND000646943
TSD County: Not reported
Waste Category: Other organic solids
Disposal Method: SOLVENTS RECOVERY
Tons: 0.283
Facility County: Los Angeles

Year: 2010
Gepaid: CAD002277093
Contact: ARCHIE JACKSON III/PLANT MGR
Telephone: 3238892533
Mailing Name: Not reported
Mailing Address: 5523 E SLAUSON AVE
Mailing City,St,Zip: LOS ANGELES, CA 900400000
Gen County: Not reported
TSD EPA ID: IND000646943
TSD County: Not reported
Waste Category: Other organic solids
Disposal Method: SOLVENTS RECOVERY
Tons: 0.224
Facility County: Los Angeles

Year: 2010
Gepaid: CAD002277093
Contact: ARCHIE JACKSON III/PLANT MGR
Telephone: 3238892533
Mailing Name: Not reported
Mailing Address: 5523 E SLAUSON AVE
Mailing City,St,Zip: LOS ANGELES, CA 900400000
Gen County: Not reported
TSD EPA ID: CAD008302903
TSD County: Not reported
Waste Category: Unspecified solvent mixture
Disposal Method: FUEL BLENDING PRIOR TO ENERGY RECOVERY AT ANOTHER SITE
Tons: 18
Facility County: Los Angeles

Year: 2010
Gepaid: CAD002277093
Contact: ARCHIE JACKSON III/PLANT MGR
Telephone: 3238892533
Mailing Name: Not reported
Mailing Address: 5523 E SLAUSON AVE

Map ID
Direction
Distance
Elevation

MAP FINDINGS

Site

Database(s)

EDR ID Number
EPA ID Number

ENGINEERED POLYMER SOLUTIONS INC (Continued)

S100934726

Mailing City,St,Zip: LOS ANGELES, CA 900400000
Gen County: Not reported
TSD EPA ID: ARD981057870
TSD County: Not reported
Waste Category: Other organic solids
Disposal Method: FUEL BLENDING PRIOR TO ENERGY RECOVERY AT ANOTHER SITE
Tons: 0.4755
Facility County: Los Angeles

Year: 2010
Gepaid: CAD002277093
Contact: ARCHIE JACKSON III/PLANT MGR
Telephone: 3238892533
Mailing Name: Not reported
Mailing Address: 5523 E SLAUSON AVE
Mailing City,St,Zip: LOS ANGELES, CA 900400000
Gen County: Not reported
TSD EPA ID: ARD981057870
TSD County: Not reported
Waste Category: Other organic solids
Disposal Method: FUEL BLENDING PRIOR TO ENERGY RECOVERY AT ANOTHER SITE
Tons: 1.1435
Facility County: Los Angeles

[Click this hyperlink](#) while viewing on your computer to access
113 additional CA_HAZNET: record(s) in the EDR Site Report.

EMI:

Year: 1987
County Code: 19
Air Basin: SC
Facility ID: 20720
Air District Name: SC
SIC Code: 2821
Air District Name: SOUTH COAST AQMD
Community Health Air Pollution Info System: Not reported
Consolidated Emission Reporting Rule: Not reported
Total Organic Hydrocarbon Gases Tons/Yr: 7
Reactive Organic Gases Tons/Yr: 6
Carbon Monoxide Emissions Tons/Yr: 0
NOX - Oxides of Nitrogen Tons/Yr: 14
SOX - Oxides of Sulphur Tons/Yr: 0
Particulate Matter Tons/Yr: 0
Part. Matter 10 Micrometers & Smlr Tons/Yr: 0

Year: 1993
County Code: 19
Air Basin: SC
Facility ID: 74060
Air District Name: SC
SIC Code: 2821
Air District Name: SOUTH COAST AQMD
Community Health Air Pollution Info System: Not reported
Consolidated Emission Reporting Rule: Not reported
Total Organic Hydrocarbon Gases Tons/Yr: 7
Reactive Organic Gases Tons/Yr: 6
Carbon Monoxide Emissions Tons/Yr: 1

Map ID
Direction
Distance
Elevation

MAP FINDINGS

Site

Database(s)

EDR ID Number
EPA ID Number

ENGINEERED POLYMER SOLUTIONS INC (Continued)

S100934726

NOX - Oxides of Nitrogen Tons/Yr: 4
SOX - Oxides of Sulphur Tons/Yr: 0
Particulate Matter Tons/Yr: 0
Part. Matter 10 Micrometers & Smlr Tons/Yr: 0

Year: 1995
County Code: 19
Air Basin: SC
Facility ID: 74060
Air District Name: SC
SIC Code: 2821
Air District Name: SOUTH COAST AQMD
Community Health Air Pollution Info System: Not reported
Consolidated Emission Reporting Rule: Not reported
Total Organic Hydrocarbon Gases Tons/Yr: 7
Reactive Organic Gases Tons/Yr: 6
Carbon Monoxide Emissions Tons/Yr: 1
NOX - Oxides of Nitrogen Tons/Yr: 4
SOX - Oxides of Sulphur Tons/Yr: 0
Particulate Matter Tons/Yr: 0
Part. Matter 10 Micrometers & Smlr Tons/Yr: 0

Year: 1996
County Code: 19
Air Basin: SC
Facility ID: 74060
Air District Name: SC
SIC Code: 2821
Air District Name: SOUTH COAST AQMD
Community Health Air Pollution Info System: Not reported
Consolidated Emission Reporting Rule: Not reported
Total Organic Hydrocarbon Gases Tons/Yr: 11
Reactive Organic Gases Tons/Yr: 10
Carbon Monoxide Emissions Tons/Yr: 1
NOX - Oxides of Nitrogen Tons/Yr: 6
SOX - Oxides of Sulphur Tons/Yr: 0
Particulate Matter Tons/Yr: 0
Part. Matter 10 Micrometers & Smlr Tons/Yr: 0

Year: 1997
County Code: 19
Air Basin: SC
Facility ID: 74060
Air District Name: SC
SIC Code: 2821
Air District Name: SOUTH COAST AQMD
Community Health Air Pollution Info System: Not reported
Consolidated Emission Reporting Rule: Not reported
Total Organic Hydrocarbon Gases Tons/Yr: 3
Reactive Organic Gases Tons/Yr: 2
Carbon Monoxide Emissions Tons/Yr: 1
NOX - Oxides of Nitrogen Tons/Yr: 3
SOX - Oxides of Sulphur Tons/Yr: 0
Particulate Matter Tons/Yr: 0
Part. Matter 10 Micrometers & Smlr Tons/Yr: 0

Year: 1998

Map ID
Direction
Distance
Elevation

MAP FINDINGS

Site

Database(s)

EDR ID Number
EPA ID Number

ENGINEERED POLYMER SOLUTIONS INC (Continued)

S100934726

County Code: 19
Air Basin: SC
Facility ID: 74060
Air District Name: SC
SIC Code: 2821
Air District Name: SOUTH COAST AQMD
Community Health Air Pollution Info System: Not reported
Consolidated Emission Reporting Rule: Not reported
Total Organic Hydrocarbon Gases Tons/Yr: 3
Reactive Organic Gases Tons/Yr: 2
Carbon Monoxide Emissions Tons/Yr: 1
NOX - Oxides of Nitrogen Tons/Yr: 3
SOX - Oxides of Sulphur Tons/Yr: 0
Particulate Matter Tons/Yr: 0
Part. Matter 10 Micrometers & Smlr Tons/Yr: 0

Year: 1999
County Code: 19
Air Basin: SC
Facility ID: 74060
Air District Name: SC
SIC Code: 2821
Air District Name: SOUTH COAST AQMD
Community Health Air Pollution Info System: Not reported
Consolidated Emission Reporting Rule: Not reported
Total Organic Hydrocarbon Gases Tons/Yr: 3
Reactive Organic Gases Tons/Yr: 2
Carbon Monoxide Emissions Tons/Yr: 1
NOX - Oxides of Nitrogen Tons/Yr: 3
SOX - Oxides of Sulphur Tons/Yr: 0
Particulate Matter Tons/Yr: 0
Part. Matter 10 Micrometers & Smlr Tons/Yr: 0

Year: 2000
County Code: 19
Air Basin: SC
Facility ID: 74060
Air District Name: SC
SIC Code: 2821
Air District Name: SOUTH COAST AQMD
Community Health Air Pollution Info System: Not reported
Consolidated Emission Reporting Rule: Not reported
Total Organic Hydrocarbon Gases Tons/Yr: 3
Reactive Organic Gases Tons/Yr: 2
Carbon Monoxide Emissions Tons/Yr: 1
NOX - Oxides of Nitrogen Tons/Yr: 3
SOX - Oxides of Sulphur Tons/Yr: 0
Particulate Matter Tons/Yr: 0
Part. Matter 10 Micrometers & Smlr Tons/Yr: 0

Year: 2001
County Code: 19
Air Basin: SC
Facility ID: 74060
Air District Name: SC
SIC Code: 2821
Air District Name: SOUTH COAST AQMD

Map ID
Direction
Distance
Elevation

MAP FINDINGS

Site

Database(s)

EDR ID Number
EPA ID Number

ENGINEERED POLYMER SOLUTIONS INC (Continued)

S100934726

Community Health Air Pollution Info System: Not reported
Consolidated Emission Reporting Rule: Not reported
Total Organic Hydrocarbon Gases Tons/Yr: 3
Reactive Organic Gases Tons/Yr: 2
Carbon Monoxide Emissions Tons/Yr: 1
NOX - Oxides of Nitrogen Tons/Yr: 3
SOX - Oxides of Sulphur Tons/Yr: 0
Particulate Matter Tons/Yr: 0
Part. Matter 10 Micrometers & Smlr Tons/Yr: 0

Year: 2002
County Code: 19
Air Basin: SC
Facility ID: 74060
Air District Name: SC
SIC Code: 2821
Air District Name: SOUTH COAST AQMD
Community Health Air Pollution Info System: Not reported
Consolidated Emission Reporting Rule: Not reported
Total Organic Hydrocarbon Gases Tons/Yr: 6
Reactive Organic Gases Tons/Yr: 6
Carbon Monoxide Emissions Tons/Yr: 3
NOX - Oxides of Nitrogen Tons/Yr: 3
SOX - Oxides of Sulphur Tons/Yr: 0
Particulate Matter Tons/Yr: 1
Part. Matter 10 Micrometers & Smlr Tons/Yr: 1

Year: 2003
County Code: 19
Air Basin: SC
Facility ID: 74060
Air District Name: SC
SIC Code: 2821
Air District Name: SOUTH COAST AQMD
Community Health Air Pollution Info System: Not reported
Consolidated Emission Reporting Rule: Not reported
Total Organic Hydrocarbon Gases Tons/Yr: 6
Reactive Organic Gases Tons/Yr: 6
Carbon Monoxide Emissions Tons/Yr: 3
NOX - Oxides of Nitrogen Tons/Yr: 3
SOX - Oxides of Sulphur Tons/Yr: 0
Particulate Matter Tons/Yr: 1
Part. Matter 10 Micrometers & Smlr Tons/Yr: 1

Year: 2004
County Code: 19
Air Basin: SC
Facility ID: 74060
Air District Name: SC
SIC Code: 2821
Air District Name: SOUTH COAST AQMD
Community Health Air Pollution Info System: Not reported
Consolidated Emission Reporting Rule: Not reported
Total Organic Hydrocarbon Gases Tons/Yr: 6.306289
Reactive Organic Gases Tons/Yr: 5.99
Carbon Monoxide Emissions Tons/Yr: 2.74
NOX - Oxides of Nitrogen Tons/Yr: 3.26

Map ID
Direction
Distance
Elevation

MAP FINDINGS

Site

Database(s)

EDR ID Number
EPA ID Number

ENGINEERED POLYMER SOLUTIONS INC (Continued)

S100934726

SOX - Oxides of Sulphur Tons/Yr: 0.0196
Particulate Matter Tons/Yr: 1.288
Part. Matter 10 Micrometers & Smlr Tons/Yr: 1.19

Year: 2005
County Code: 19
Air Basin: SC
Facility ID: 74060
Air District Name: SC
SIC Code: 2821
Air District Name: SOUTH COAST AQMD
Community Health Air Pollution Info System: Not reported
Consolidated Emission Reporting Rule: Not reported
Total Organic Hydrocarbon Gases Tons/Yr: 9.94991
Reactive Organic Gases Tons/Yr: 7.520814879
Carbon Monoxide Emissions Tons/Yr: 2.35
NOX - Oxides of Nitrogen Tons/Yr: 2.8
SOX - Oxides of Sulphur Tons/Yr: .0168
Particulate Matter Tons/Yr: .994
Part. Matter 10 Micrometers & Smlr Tons/Yr: .9159

Year: 2006
County Code: 19
Air Basin: SC
Facility ID: 74060
Air District Name: SC
SIC Code: 2821
Air District Name: SOUTH COAST AQMD
Community Health Air Pollution Info System: Not reported
Consolidated Emission Reporting Rule: Not reported
Total Organic Hydrocarbon Gases Tons/Yr: 14.04041931926623667
Reactive Organic Gases Tons/Yr: 7.511
Carbon Monoxide Emissions Tons/Yr: 1.194
NOX - Oxides of Nitrogen Tons/Yr: 3.167
SOX - Oxides of Sulphur Tons/Yr: .016
Particulate Matter Tons/Yr: 1.255
Part. Matter 10 Micrometers & Smlr Tons/Yr: 1.1444

Year: 2007
County Code: 19
Air Basin: SC
Facility ID: 74060
Air District Name: SC
SIC Code: 2821
Air District Name: SOUTH COAST AQMD
Community Health Air Pollution Info System: Not reported
Consolidated Emission Reporting Rule: Not reported
Total Organic Hydrocarbon Gases Tons/Yr: 14.04041931926623667
Reactive Organic Gases Tons/Yr: 7.511
Carbon Monoxide Emissions Tons/Yr: 1.194
NOX - Oxides of Nitrogen Tons/Yr: 3.167
SOX - Oxides of Sulphur Tons/Yr: .016
Particulate Matter Tons/Yr: 1.255
Part. Matter 10 Micrometers & Smlr Tons/Yr: 1.1444

MAP FINDINGS

Map ID
Direction
Distance
Elevation

Site

Database(s)

EDR ID Number
EPA ID Number

25
SE
1/8-1/4
0.229 mi.
1207 ft.

NEWCROW
5830 PEACHTREE SREET
LOS ANGELES, CA 90040

HIST UST **U001561643**
N/A

Relative:
Lower

HIST UST:
Region: STATE
Facility ID: 00000061215
Facility Type: Other
Other Type: REAL ESTATE DEVELOPM
Total Tanks: 0003
Contact Name: CHARLES HOSTETTER
Telephone: 2137242246
Owner Name: TRAMMELL CROW COMPANY
Owner Address: 5701 SOUTH EASTERN AVE.-SUITE
Owner City,St,Zip: LOS ANGELES, CA 90040

Actual:
136 ft.

Tank Num: 001
Container Num: 1
Year Installed: 1979
Tank Capacity: 00010000
Tank Used for: PRODUCT
Type of Fuel: UNLEADED
Tank Construction: 1/4 inches
Leak Detection: Stock Inventor

Tank Num: 002
Container Num: 2
Year Installed: 1974
Tank Capacity: 00010000
Tank Used for: PRODUCT
Type of Fuel: 06
Tank Construction: 1/4 inches
Leak Detection: None

Tank Num: 003
Container Num: 3
Year Installed: 1979
Tank Capacity: 00008000
Tank Used for: PRODUCT
Type of Fuel: UNLEADED
Tank Construction: 1/4 inches
Leak Detection: Stock Inventor

H26
South
1/8-1/4
0.233 mi.
1232 ft.

NEWARK PACIFIC PAPERBOARD
6001 S EASTERN AVE
LOS ANGELES, CA 90058

RCRA-SQG **1000213820**
FTTS **CAD000631564**
HIST FTTS
FINDS
HAZNET

Site 1 of 3 in cluster H

Relative:
Equal

RCRA-SQG:
Date form received by agency: 03/28/1997
Facility name: NEWARK PACIFIC PAPERBOARD
Facility address: 6001 S EASTERN AVE
LOS ANGELES, CA 90058
EPA ID: CAD000631564
Mailing address: 6001 SOUTH EASTERN AVENUE
LOS ANGELES, CA 90058
Contact: JOHN VOPALENSKY

Actual:
137 ft.

Map ID
Direction
Distance
Elevation

MAP FINDINGS

Site

Database(s)

EDR ID Number
EPA ID Number

NEWARK PACIFIC PAPERBOARD (Continued)

1000213820

Contact address: 6001 S EASTERN AVE
LOS ANGELES, CA 90058
Contact country: US
Contact telephone: (213) 685-5180
Contact email: Not reported
EPA Region: 09
Classification: Small Small Quantity Generator
Description: Handler: generates more than 100 and less than 1000 kg of hazardous waste during any calendar month and accumulates less than 6000 kg of hazardous waste at any time; or generates 100 kg or less of hazardous waste during any calendar month, and accumulates more than 1000 kg of hazardous waste at any time

Owner/Operator Summary:

Owner/operator name: NEWARK GROUP IND
Owner/operator address: 20 JACKSON DR
CANFORD, NJ 07016
Owner/operator country: Not reported
Owner/operator telephone: (213) 685-5180
Legal status: Private
Owner/Operator Type: Owner
Owner/Op start date: Not reported
Owner/Op end date: Not reported

Owner/operator name: NOT REQUIRED
Owner/operator address: NOT REQUIRED
NOT REQUIRED, ME 99999
Owner/operator country: Not reported
Owner/operator telephone: (415) 555-1212
Legal status: Private
Owner/Operator Type: Operator
Owner/Op start date: Not reported
Owner/Op end date: Not reported

Handler Activities Summary:

U.S. importer of hazardous waste: No
Mixed waste (haz. and radioactive): No
Recycler of hazardous waste: No
Transporter of hazardous waste: No
Treater, storer or disposer of HW: No
Underground injection activity: No
On-site burner exemption: No
Furnace exemption: No
Used oil fuel burner: No
Used oil processor: No
User oil refiner: No
Used oil fuel marketer to burner: No
Used oil Specification marketer: No
Used oil transfer facility: No
Used oil transporter: No

Historical Generators:

Date form received by agency: 09/01/1996
Facility name: NEWARK PACIFIC PAPERBOARD
Classification: Small Quantity Generator

Map ID
Direction
Distance
Elevation

MAP FINDINGS

Site

Database(s)

EDR ID Number
EPA ID Number

NEWARK PACIFIC PAPERBOARD (Continued)

1000213820

Violation Status: No violations found

FTTS INSP:

Inspection Number: 20000517T01CA 1
Region: 09
Inspection Date: 05/17/00
Inspector: MCOERS
Violation occurred: No
Investigation Type: Section 6 PCB State Conducted
Investigation Reason: Neutral Scheme, State
Legislation Code: TSCA
Facility Function: User

HIST FTTS INSP:

Inspection Number: 20000517T01CA 1
Region: 09
Inspection Date: Not reported
Inspector: MCOERS
Violation occurred: No
Investigation Type: Section 6 PCB State Conducted
Investigation Reason: Neutral Scheme, State
Legislation Code: TSCA
Facility Function: User

FINDS:

Registry ID: 110009527805

Environmental Interest/Information System

NCDB (National Compliance Data Base) supports implementation of the Federal Insecticide, Fungicide, and Rodenticide Act (FIFRA) and the Toxic Substances Control Act (TSCA). The system tracks inspections in regions and states with cooperative agreements, enforcement actions, and settlements.

The NEI (National Emissions Inventory) database contains information on stationary and mobile sources that emit criteria air pollutants and their precursors, as well as hazardous air pollutants (HAPs).

US EPA TRIS (Toxics Release Inventory System) contains information from facilities on the amounts of over 300 listed toxic chemicals that these facilities release directly to air, water, land, or that are transported off-site.

RCRAInfo is a national information system that supports the Resource Conservation and Recovery Act (RCRA) program through the tracking of events and activities related to facilities that generate, transport, and treat, store, or dispose of hazardous waste. RCRAInfo allows RCRA program staff to track the notification, permit, compliance, and corrective action activities required under RCRA.

ICIS (Integrated Compliance Information System) is the Integrated Compliance Information System and provides a database that, when complete, will contain integrated Enforcement and Compliance information across most of EPA's programs. The vision for ICIS is to

Map ID
Direction
Distance
Elevation

MAP FINDINGS

Site

Database(s)

EDR ID Number
EPA ID Number

NEWARK PACIFIC PAPERBOARD (Continued)

1000213820

replace EPA's independent databases that contain Enforcement data with a single repository for that information. Currently, ICIS contains all Federal Administrative and Judicial enforcement actions. This information is maintained in ICIS by EPA in the Regional offices and its Headquarters. A future release of ICIS will replace the Permit Compliance System (PCS) which supports the NPDES and will integrate that information with Federal actions already in the system. ICIS also has the capability to track other activities occurring in the Region that support Compliance and Enforcement programs. These include; Incident Tracking, Compliance Assistance, and Compliance Monitoring.

HAZNET:

Year: 2000
Gepaid: CAD000631564
Contact: FEDERAL PAPER BOARD COMPANY
Telephone: 0000000000
Mailing Name: Not reported
Mailing Address: 6001 SOUTH EASTERN AVENUE
Mailing City,St,Zip: LOS ANGELES, CA 900400000
Gen County: Los Angeles
TSD EPA ID: AZD983473539
TSD County: 99
Waste Category: Liquids with polychlorinated biphenyls >= 50 Mg./L
Disposal Method: Not reported
Tons: 7.7140
Facility County: Los Angeles

Year: 2000
Gepaid: CAD000631564
Contact: FEDERAL PAPER BOARD COMPANY
Telephone: 0000000000
Mailing Name: Not reported
Mailing Address: 6001 SOUTH EASTERN AVENUE
Mailing City,St,Zip: LOS ANGELES, CA 900400000
Gen County: Los Angeles
TSD EPA ID: AZD983473539
TSD County: 99
Waste Category: Not reported
Disposal Method: Not reported
Tons: .0055
Facility County: Los Angeles

Year: 1999
Gepaid: CAD000631564
Contact: FEDERAL PAPER BOARD COMPANY
Telephone: 0000000000
Mailing Name: Not reported
Mailing Address: 6001 SOUTH EASTERN AVENUE
Mailing City,St,Zip: LOS ANGELES, CA 900400000
Gen County: Los Angeles
TSD EPA ID: AZD983473539
TSD County: 99
Waste Category: Not reported
Disposal Method: R01
Tons: 7.0528
Facility County: Los Angeles

Map ID
 Direction
 Distance
 Elevation

MAP FINDINGS

Site

Database(s)

EDR ID Number
 EPA ID Number

NEWARK PACIFIC PAPERBOARD (Continued)

1000213820

Year: 1998
 Gepaid: CAD000631564
 Contact: FEDERAL PAPER BOARD COMPANY
 Telephone: 0000000000
 Mailing Name: Not reported
 Mailing Address: 6001 SOUTH EASTERN AVENUE
 Mailing City,St,Zip: LOS ANGELES, CA 900400000
 Gen County: Los Angeles
 TSD EPA ID: CAT000613893
 TSD County: Los Angeles
 Waste Category: Aqueous solution with total organic residues less than 10 percent
 Disposal Method: T01
 Tons: .1167
 Facility County: Los Angeles

Year: 1998
 Gepaid: CAD000631564
 Contact: FEDERAL PAPER BOARD COMPANY
 Telephone: 0000000000
 Mailing Name: Not reported
 Mailing Address: 6001 SOUTH EASTERN AVENUE
 Mailing City,St,Zip: LOS ANGELES, CA 900400000
 Gen County: Los Angeles
 TSD EPA ID: CAD093459485
 TSD County: Fresno
 Waste Category: Organic liquids with metals (Alkaline solution (pH >= 12.5) with metals)
 Disposal Method: H01
 Tons: .2001
 Facility County: Los Angeles

[Click this hyperlink](#) while viewing on your computer to access 8 additional CA_HAZNET: record(s) in the EDR Site Report.

H27
 South
 1/8-1/4
 0.233 mi.
 1232 ft.

NEWARK PACIFIC PAPERBOARD CORP
6001 S EASTERN AVE
LOS ANGELES, CA 90040
 Site 2 of 3 in cluster H

UST U004049421
N/A

Relative:
Equal

Actual:
137 ft.

UST:
 Facility ID: 2365
 Latitude: 33.98246
 Longitude: -118.1627

H28
 South
 1/8-1/4
 0.233 mi.
 1232 ft.

FED PAPER BOARD CO
6001 S EASTERN AVE
COMMERCE, CA
 Site 3 of 3 in cluster H

SWEEPS UST S100861972
HAZNET N/A
EMI

Relative:
Equal

Actual:
137 ft.

SWEEPS UST:
 Status: A
 Comp Number: 179
 Number: 9
 Board Of Equalization: Not reported

Map ID
Direction
Distance
Elevation

MAP FINDINGS

Site

Database(s)

EDR ID Number
EPA ID Number

FED PAPER BOARD CO (Continued)

S100861972

Ref Date: 06-30-89
Act Date: Not reported
Created Date: 06-30-89
Tank Status: A
Owner Tank Id: Not reported
Swrcb Tank Id: 19-000-000179-000001
Actv Date: 06-30-89
Capacity: Not reported
Tank Use: UNKNOWN
Stg: W
Content: Not reported
Number Of Tanks: 5

Status: A
Comp Number: 179
Number: 9
Board Of Equalization: Not reported
Ref Date: 06-30-89
Act Date: Not reported
Created Date: 06-30-89
Tank Status: A
Owner Tank Id: Not reported
Swrcb Tank Id: 19-000-000179-000002
Actv Date: 06-30-89
Capacity: Not reported
Tank Use: UNKNOWN
Stg: W
Content: Not reported
Number Of Tanks: Not reported

Status: A
Comp Number: 179
Number: 9
Board Of Equalization: Not reported
Ref Date: 06-30-89
Act Date: Not reported
Created Date: 06-30-89
Tank Status: A
Owner Tank Id: Not reported
Swrcb Tank Id: 19-000-000179-000003
Actv Date: 06-30-89
Capacity: Not reported
Tank Use: UNKNOWN
Stg: W
Content: Not reported
Number Of Tanks: Not reported

Status: A
Comp Number: 179
Number: 9
Board Of Equalization: Not reported
Ref Date: 06-30-89
Act Date: Not reported
Created Date: 06-30-89
Tank Status: A
Owner Tank Id: Not reported
Swrcb Tank Id: 19-000-000179-000004

Map ID
Direction
Distance
Elevation

MAP FINDINGS

Site

Database(s)

EDR ID Number
EPA ID Number

FED PAPER BOARD CO (Continued)

S100861972

Actv Date: 06-30-89
Capacity: Not reported
Tank Use: UNKNOWN
Stg: W
Content: Not reported
Number Of Tanks: Not reported

Status: A
Comp Number: 179
Number: 9
Board Of Equalization: Not reported
Ref Date: 06-30-89
Act Date: Not reported
Created Date: 06-30-89
Tank Status: A
Owner Tank Id: Not reported
Swrcb Tank Id: 19-000-000179-000005
Actv Date: 06-30-89
Capacity: Not reported
Tank Use: UNKNOWN
Stg: W
Content: Not reported
Number Of Tanks: Not reported

HAZNET:

Year: 2002
Gepaid: CAL000023640
Contact: ABDON P GALVAN/PROJ MGR
Telephone: 2137247567
Mailing Name: Not reported
Mailing Address: 6001 S EASTERN AVE
Mailing City,St,Zip: LOS ANGELES, CA 900403413
Gen County: Los Angeles
TSD EPA ID: Not reported
TSD County: Los Angeles
Waste Category: Aqueous solution with total organic residues less than 10 percent
Disposal Method: H01
Tons: 0.46
Facility County: Not reported

Year: 2001
Gepaid: CAL000023640
Contact: ABDON P GALVAN/PROJ MGR
Telephone: 2137247567
Mailing Name: Not reported
Mailing Address: 6001 S EASTERN AVE
Mailing City,St,Zip: LOS ANGELES, CA 900403413
Gen County: Los Angeles
TSD EPA ID: Not reported
TSD County: Los Angeles
Waste Category: Aqueous solution with total organic residues less than 10 percent
Disposal Method: H01
Tons: 1.11
Facility County: Not reported

Year: 2001
Gepaid: CAL000023640

Map ID
Direction
Distance
Elevation

MAP FINDINGS

Site

Database(s)

EDR ID Number
EPA ID Number

FED PAPER BOARD CO (Continued)

S100861972

Contact: ABDON P GALVAN/PROJ MGR
Telephone: 2137247567
Mailing Name: Not reported
Mailing Address: 6001 S EASTERN AVE
Mailing City,St,Zip: LOS ANGELES, CA 900403413
Gen County: Los Angeles
TSD EPA ID: Not reported
TSD County: Los Angeles
Waste Category: Asbestos containing waste
Disposal Method: D80
Tons: 41.29
Facility County: Not reported

Year: 2001
Gepaid: CAL000023640
Contact: ABDON P GALVAN/PROJ MGR
Telephone: 2137247567
Mailing Name: Not reported
Mailing Address: 6001 S EASTERN AVE
Mailing City,St,Zip: LOS ANGELES, CA 900403413
Gen County: Los Angeles
TSD EPA ID: Not reported
TSD County: 99
Waste Category: Asbestos containing waste
Disposal Method: D80
Tons: 33.71
Facility County: Not reported

Year: 2000
Gepaid: CAL000023640
Contact: NEWARK GROUP INDUSTRIES
Telephone: 9082674000
Mailing Name: Not reported
Mailing Address: 6001 S EASTERN AVE
Mailing City,St,Zip: LOS ANGELES, CA 900403413
Gen County: Los Angeles
TSD EPA ID: CAT000613893
TSD County: Los Angeles
Waste Category: Aqueous solution with total organic residues less than 10 percent
Disposal Method: H01
Tons: 1.8304
Facility County: Los Angeles

[Click this hyperlink](#) while viewing on your computer to access
13 additional CA_HAZNET: record(s) in the EDR Site Report.

EMI:

Year: 1990
County Code: 19
Air Basin: SC
Facility ID: 62548
Air District Name: SC
SIC Code: 2657
Air District Name: SOUTH COAST AQMD
Community Health Air Pollution Info System: Not reported
Consolidated Emission Reporting Rule: Not reported
Total Organic Hydrocarbon Gases Tons/Yr: 0

Map ID
Direction
Distance
Elevation

MAP FINDINGS

Site

Database(s)

EDR ID Number
EPA ID Number

FED PAPER BOARD CO (Continued)

S100861972

Reactive Organic Gases Tons/Yr: 0
Carbon Monoxide Emissions Tons/Yr: 0
NOX - Oxides of Nitrogen Tons/Yr: 1
SOX - Oxides of Sulphur Tons/Yr: 0
Particulate Matter Tons/Yr: 0
Part. Matter 10 Micrometers & Smlr Tons/Yr: 0

Year: 1995
County Code: 19
Air Basin: SC
Facility ID: 62548
Air District Name: SC
SIC Code: 2657
Air District Name: SOUTH COAST AQMD
Community Health Air Pollution Info System: Not reported
Consolidated Emission Reporting Rule: Not reported
Total Organic Hydrocarbon Gases Tons/Yr: 8
Reactive Organic Gases Tons/Yr: 5
Carbon Monoxide Emissions Tons/Yr: 1
NOX - Oxides of Nitrogen Tons/Yr: 2
SOX - Oxides of Sulphur Tons/Yr: 0
Particulate Matter Tons/Yr: 0
Part. Matter 10 Micrometers & Smlr Tons/Yr: 0

Year: 1996
County Code: 19
Air Basin: SC
Facility ID: 62548
Air District Name: SC
SIC Code: 2657
Air District Name: SOUTH COAST AQMD
Community Health Air Pollution Info System: Not reported
Consolidated Emission Reporting Rule: Not reported
Total Organic Hydrocarbon Gases Tons/Yr: 9
Reactive Organic Gases Tons/Yr: 7
Carbon Monoxide Emissions Tons/Yr: 1
NOX - Oxides of Nitrogen Tons/Yr: 2
SOX - Oxides of Sulphur Tons/Yr: 0
Particulate Matter Tons/Yr: 0
Part. Matter 10 Micrometers & Smlr Tons/Yr: 0

Year: 1997
County Code: 19
Air Basin: SC
Facility ID: 62548
Air District Name: SC
SIC Code: 2631
Air District Name: SOUTH COAST AQMD
Community Health Air Pollution Info System: Not reported
Consolidated Emission Reporting Rule: Not reported
Total Organic Hydrocarbon Gases Tons/Yr: 7
Reactive Organic Gases Tons/Yr: 7
Carbon Monoxide Emissions Tons/Yr: 1
NOX - Oxides of Nitrogen Tons/Yr: 4
SOX - Oxides of Sulphur Tons/Yr: 0
Particulate Matter Tons/Yr: 0
Part. Matter 10 Micrometers & Smlr Tons/Yr: 0

Map ID
Direction
Distance
Elevation

MAP FINDINGS

Site

Database(s)

EDR ID Number
EPA ID Number

FED PAPER BOARD CO (Continued)

S100861972

Year: 1998
County Code: 19
Air Basin: SC
Facility ID: 62548
Air District Name: SC
SIC Code: 2631
Air District Name: SOUTH COAST AQMD
Community Health Air Pollution Info System: Not reported
Consolidated Emission Reporting Rule: Not reported
Total Organic Hydrocarbon Gases Tons/Yr: 7
Reactive Organic Gases Tons/Yr: 7
Carbon Monoxide Emissions Tons/Yr: 1
NOX - Oxides of Nitrogen Tons/Yr: 4
SOX - Oxides of Sulphur Tons/Yr: 0
Particulate Matter Tons/Yr: 0
Part. Matter 10 Micrometers & Smlr Tons/Yr: 0

Year: 1999
County Code: 19
Air Basin: SC
Facility ID: 62548
Air District Name: SC
SIC Code: 2631
Air District Name: SOUTH COAST AQMD
Community Health Air Pollution Info System: Not reported
Consolidated Emission Reporting Rule: Not reported
Total Organic Hydrocarbon Gases Tons/Yr: 7
Reactive Organic Gases Tons/Yr: 7
Carbon Monoxide Emissions Tons/Yr: 1
NOX - Oxides of Nitrogen Tons/Yr: 4
SOX - Oxides of Sulphur Tons/Yr: 0
Particulate Matter Tons/Yr: 0
Part. Matter 10 Micrometers & Smlr Tons/Yr: 0

Year: 2000
County Code: 19
Air Basin: SC
Facility ID: 62548
Air District Name: SC
SIC Code: 2631
Air District Name: SOUTH COAST AQMD
Community Health Air Pollution Info System: Not reported
Consolidated Emission Reporting Rule: Not reported
Total Organic Hydrocarbon Gases Tons/Yr: 7
Reactive Organic Gases Tons/Yr: 7
Carbon Monoxide Emissions Tons/Yr: 1
NOX - Oxides of Nitrogen Tons/Yr: 4
SOX - Oxides of Sulphur Tons/Yr: 0
Particulate Matter Tons/Yr: 0
Part. Matter 10 Micrometers & Smlr Tons/Yr: 0

Year: 2001
County Code: 19
Air Basin: SC
Facility ID: 62548
Air District Name: SC
SIC Code: 2631

Map ID
Direction
Distance
Elevation

MAP FINDINGS

Site

Database(s)

EDR ID Number
EPA ID Number

FED PAPER BOARD CO (Continued)

S100861972

Air District Name: SOUTH COAST AQMD
Community Health Air Pollution Info System: Not reported
Consolidated Emission Reporting Rule: Not reported
Total Organic Hydrocarbon Gases Tons/Yr: 2
Reactive Organic Gases Tons/Yr: 2
Carbon Monoxide Emissions Tons/Yr: 2
NOX - Oxides of Nitrogen Tons/Yr: 2
SOX - Oxides of Sulphur Tons/Yr: 0
Particulate Matter Tons/Yr: 1
Part. Matter 10 Micrometers & Smlr Tons/Yr: 1

Year: 2002
County Code: 19
Air Basin: SC
Facility ID: 62548
Air District Name: SC
SIC Code: 2631
Air District Name: SOUTH COAST AQMD
Community Health Air Pollution Info System: Not reported
Consolidated Emission Reporting Rule: Not reported
Total Organic Hydrocarbon Gases Tons/Yr: 3
Reactive Organic Gases Tons/Yr: 2
Carbon Monoxide Emissions Tons/Yr: 1
NOX - Oxides of Nitrogen Tons/Yr: 2
SOX - Oxides of Sulphur Tons/Yr: 0
Particulate Matter Tons/Yr: 2
Part. Matter 10 Micrometers & Smlr Tons/Yr: 2

Year: 2003
County Code: 19
Air Basin: SC
Facility ID: 62548
Air District Name: SC
SIC Code: 2631
Air District Name: SOUTH COAST AQMD
Community Health Air Pollution Info System: Not reported
Consolidated Emission Reporting Rule: Not reported
Total Organic Hydrocarbon Gases Tons/Yr: 3
Reactive Organic Gases Tons/Yr: 2
Carbon Monoxide Emissions Tons/Yr: 1
NOX - Oxides of Nitrogen Tons/Yr: 2
SOX - Oxides of Sulphur Tons/Yr: 0
Particulate Matter Tons/Yr: 2
Part. Matter 10 Micrometers & Smlr Tons/Yr: 2

Year: 2004
County Code: 19
Air Basin: SC
Facility ID: 62548
Air District Name: SC
SIC Code: 2631
Air District Name: SOUTH COAST AQMD
Community Health Air Pollution Info System: Not reported
Consolidated Emission Reporting Rule: Not reported
Total Organic Hydrocarbon Gases Tons/Yr: 3.47173
Reactive Organic Gases Tons/Yr: 2
Carbon Monoxide Emissions Tons/Yr: 0.66775

Map ID
Direction
Distance
Elevation

MAP FINDINGS

Site

Database(s)

EDR ID Number
EPA ID Number

FED PAPER BOARD CO (Continued)

S100861972

NOX - Oxides of Nitrogen Tons/Yr: 2.2779
SOX - Oxides of Sulphur Tons/Yr: 0.118547
Particulate Matter Tons/Yr: 1.555077
Part. Matter 10 Micrometers & Smlr Tons/Yr: 1.51

Year: 2005
County Code: 19
Air Basin: SC
Facility ID: 62548
Air District Name: SC
SIC Code: 2631
Air District Name: SOUTH COAST AQMD
Community Health Air Pollution Info System: Not reported
Consolidated Emission Reporting Rule: Not reported
Total Organic Hydrocarbon Gases Tons/Yr: 1.94215
Reactive Organic Gases Tons/Yr: 1.285060174
Carbon Monoxide Emissions Tons/Yr: .64654
NOX - Oxides of Nitrogen Tons/Yr: 1.9577
SOX - Oxides of Sulphur Tons/Yr: .12009
Particulate Matter Tons/Yr: 1.71286
Part. Matter 10 Micrometers & Smlr Tons/Yr: 1.63500742

Year: 2006
County Code: 19
Air Basin: SC
Facility ID: 62548
Air District Name: SC
SIC Code: 2631
Air District Name: SOUTH COAST AQMD
Community Health Air Pollution Info System: Not reported
Consolidated Emission Reporting Rule: Not reported
Total Organic Hydrocarbon Gases Tons/Yr: 3.480640611017273288
Reactive Organic Gases Tons/Yr: 2.073
Carbon Monoxide Emissions Tons/Yr: .908
NOX - Oxides of Nitrogen Tons/Yr: 2.455
SOX - Oxides of Sulphur Tons/Yr: .01
Particulate Matter Tons/Yr: 1.536
Part. Matter 10 Micrometers & Smlr Tons/Yr: 1.471866

Year: 2007
County Code: 19
Air Basin: SC
Facility ID: 62548
Air District Name: SC
SIC Code: 2631
Air District Name: SOUTH COAST AQMD
Community Health Air Pollution Info System: Not reported
Consolidated Emission Reporting Rule: Not reported
Total Organic Hydrocarbon Gases Tons/Yr: 3.737694173828849473
Reactive Organic Gases Tons/Yr: 2.376044596
Carbon Monoxide Emissions Tons/Yr: 1.06255
NOX - Oxides of Nitrogen Tons/Yr: 2.12
SOX - Oxides of Sulphur Tons/Yr: .1003725
Particulate Matter Tons/Yr: 1.603275
Part. Matter 10 Micrometers & Smlr Tons/Yr: 1.488575

Year: 2007

Map ID
 Direction
 Distance
 Elevation

MAP FINDINGS

Site

Database(s)

EDR ID Number
 EPA ID Number

FED PAPER BOARD CO (Continued)

S100861972

County Code: 19
 Air Basin: SC
 Facility ID: 62548
 Air District Name: SC
 SIC Code: 2631
 Air District Name: SOUTH COAST AQMD
 Community Health Air Pollution Info System: Not reported
 Consolidated Emission Reporting Rule: Not reported
 Total Organic Hydrocarbon Gases Tons/Yr: 3.480640611017273288
 Reactive Organic Gases Tons/Yr: 2.073
 Carbon Monoxide Emissions Tons/Yr: .908
 NOX - Oxides of Nitrogen Tons/Yr: 2.455
 SOX - Oxides of Sulphur Tons/Yr: .01
 Particulate Matter Tons/Yr: 1.536
 Part. Matter 10 Micrometers & Smllr Tons/Yr: 1.471866

29
NNW
1/4-1/2
0.259 mi.
1368 ft.

PROPOSED BELL EDUCATION AND LEARNING CENTER
5600 RICKENBACKER ROAD
BELL, CA 90201

SCH S109548364
ENVIROSTOR N/A

Relative:
Higher

SCH:

Actual:
141 ft.

Facility ID: 60001073
 Site Type: School Cleanup
 Site Type Detail: School
 Site Mgmt. Req.: NONE SPECIFIED
 Acres: 13.05
 National Priorities List: NO
 Cleanup Oversight Agencies: SMBRP
 Lead Agency: SMBRP
 Lead Agency Description: DTSC - Site Mitigation And Brownfield Reuse Program
 Project Manager: ASLAM SHAREEF
 Supervisor: Shahir Haddad
 Division Branch: Cleanup Cypress
 Site Code: 304620
 Assembly: 46, 50
 Senate: 30
 Special Program Status: Not reported
 Status: No Further Action
 Status Date: 03/18/2010
 Restricted Use: NO
 Funding: School District
 Latitude: 33.5921
 Longitude: -118.943
 APN: NONE SPECIFIED
 Past Use: OFFICE BUILDING, OIL FIELD
 Potential COC: 30001, 30019
 Confirmed COC: 30001,30019
 Potential Description: SOIL
 Alias Name: 304620
 Alias Type: Project Code (Site Code)
 Alias Name: 60001073
 Alias Type: Envirostor ID Number

Completed Info:

Completed Area Name: PROJECT WIDE

Map ID
Direction
Distance
Elevation

MAP FINDINGS

Site

Database(s)

EDR ID Number
EPA ID Number

PROPOSED BELL EDUCATION AND LEARNING CENTER (Continued)

S109548364

Completed Sub Area Name: Not reported
Completed Document Type: Environmental Oversight Agreement
Completed Date: 04/23/2009
Comments: Rec'd signed agreement

Completed Area Name: PROJECT WIDE
Completed Sub Area Name: Not reported
Completed Document Type: CEQA - Notice of Exemption
Completed Date: 11/12/2009
Comments: Finalized NOE and sent the package to Sacramento for filing

Completed Area Name: PROJECT WIDE
Completed Sub Area Name: Not reported
Completed Document Type: Preliminary Endangerment Assessment Report
Completed Date: 07/22/2009
Comments: DTSC approved the PEA with a Further Action determination

Completed Area Name: PROJECT WIDE
Completed Sub Area Name: Not reported
Completed Document Type: Removal Action Workplan
Completed Date: 11/12/2009
Comments: DTSC approved the RAW for implementation

Completed Area Name: PROJECT WIDE
Completed Sub Area Name: Not reported
Completed Document Type: Community Profile
Completed Date: 09/15/2009
Comments: Final document forwarded to District.

Completed Area Name: PROJECT WIDE
Completed Sub Area Name: Not reported
Completed Document Type: Fact Sheets
Completed Date: 09/15/2009
Comments: Final document forwarded to District.

Completed Area Name: PROJECT WIDE
Completed Sub Area Name: Not reported
Completed Document Type: Public Notice
Completed Date: 09/15/2009
Comments: Final document sent to District for translation.

Completed Area Name: PROJECT WIDE
Completed Sub Area Name: Not reported
Completed Document Type: Removal Action Completion Report
Completed Date: 03/18/2010
Comments: DTSC approved the Removal Action Completion Report with a No Further Action determination

Future Area Name: Not reported
Future Sub Area Name: Not reported
Future Document Type: Not reported
Future Due Date: Not reported
Schedule Area Name: Not reported
Schedule Sub Area Name: Not reported
Schedule Document Type: Not reported
Schedule Due Date: Not reported
Schedule Revised Date: Not reported

Map ID
Direction
Distance
Elevation

MAP FINDINGS

Site

Database(s)

EDR ID Number
EPA ID Number

PROPOSED BELL EDUCATION AND LEARNING CENTER (Continued)

S109548364

ENVIROSTOR:

Site Type: School Cleanup
Site Type Detailed: School
Acres: 13.05
NPL: NO
Regulatory Agencies: SMBRP
Lead Agency: SMBRP
Program Manager: ASLAM SHAREEF
Supervisor: Shahir Haddad
Division Branch: Cleanup Cypress
Facility ID: 60001073
Site Code: 304620
Assembly: 46, 50
Senate: 30
Special Program: Not reported
Status: No Further Action
Status Date: 03/18/2010
Restricted Use: NO
Site Mgmt. Req.: NONE SPECIFIED
Funding: School District
Latitude: 33.5921
Longitude: -118.943
APN: NONE SPECIFIED
Past Use: OFFICE BUILDING, OIL FIELD
Potential COC: 30001, 30019
Confirmed COC: 30001,30019
Potential Description: SOIL
Alias Name: 304620
Alias Type: Project Code (Site Code)
Alias Name: 60001073
Alias Type: Envirostor ID Number

Completed Info:

Completed Area Name: PROJECT WIDE
Completed Sub Area Name: Not reported
Completed Document Type: Environmental Oversight Agreement
Completed Date: 04/23/2009
Comments: Rec'd signed agreement

Completed Area Name: PROJECT WIDE
Completed Sub Area Name: Not reported
Completed Document Type: CEQA - Notice of Exemption
Completed Date: 11/12/2009
Comments: Finalized NOE and sent the package to Sacramento for filing

Completed Area Name: PROJECT WIDE
Completed Sub Area Name: Not reported
Completed Document Type: Preliminary Endangerment Assessment Report
Completed Date: 07/22/2009
Comments: DTSC approved the PEA with a Further Action determination

Completed Area Name: PROJECT WIDE
Completed Sub Area Name: Not reported
Completed Document Type: Removal Action Workplan
Completed Date: 11/12/2009
Comments: DTSC approved the RAW for implementation

Map ID
 Direction
 Distance
 Elevation

MAP FINDINGS

Site

Database(s)

EDR ID Number
 EPA ID Number

PROPOSED BELL EDUCATION AND LEARNING CENTER (Continued)

S109548364

Completed Area Name: PROJECT WIDE
 Completed Sub Area Name: Not reported
 Completed Document Type: Community Profile
 Completed Date: 09/15/2009
 Comments: Final document forwarded to District.

Completed Area Name: PROJECT WIDE
 Completed Sub Area Name: Not reported
 Completed Document Type: Fact Sheets
 Completed Date: 09/15/2009
 Comments: Final document forwarded to District.

Completed Area Name: PROJECT WIDE
 Completed Sub Area Name: Not reported
 Completed Document Type: Public Notice
 Completed Date: 09/15/2009
 Comments: Final document sent to District for translation.

Completed Area Name: PROJECT WIDE
 Completed Sub Area Name: Not reported
 Completed Document Type: Removal Action Completion Report
 Completed Date: 03/18/2010
 Comments: DTSC approved the Removal Action Completion Report with a No Further Action determination

Future Area Name: Not reported
 Future Sub Area Name: Not reported
 Future Document Type: Not reported
 Future Due Date: Not reported
 Schedule Area Name: Not reported
 Schedule Sub Area Name: Not reported
 Schedule Document Type: Not reported
 Schedule Due Date: Not reported
 Schedule Revised Date: Not reported

I30
 South
 1/4-1/2
 0.266 mi.
 1404 ft.

CRITICAL CLEANING SERVICE INC
6014 EASTERN AVE
COMMERCE, CA 90201
 Site 1 of 4 in cluster I

LUST 1000726482
LOS ANGELES CO. HMS N/A
HAZNET

Relative:
Equal

LUST:

Actual:
137 ft.

Region: STATE
 Global Id: T0603702699
 Latitude: 33.9821958
 Longitude: -118.1625219
 Case Type: LUST Cleanup Site
 Status: Completed - Case Closed
 Status Date: 08/07/1996
 Lead Agency: LOS ANGELES RWQCB (REGION 4)
 Case Worker: YR
 Local Agency: LOS ANGELES COUNTY
 RB Case Number: I-00299
 LOC Case Number: Not reported
 File Location: Not reported
 Potential Media Affect: Soil
 Potential Contaminants of Concern: Gasoline
 Site History: Not reported

Map ID
Direction
Distance
Elevation

MAP FINDINGS

Site

Database(s)

EDR ID Number
EPA ID Number

CRITICAL CLEANING SERVICE INC (Continued)

1000726482

[Click here to access the California GeoTracker records for this facility:](#)

LUST:

Global Id: T0603702699
Contact Type: Regional Board Caseworker
Contact Name: YUE RONG
Organization Name: LOS ANGELES RWQCB (REGION 4)
Address: 320 W. 4TH ST., SUITE 200
City: Los Angeles
Email: yrong@waterboards.ca.gov
Phone Number: Not reported

Global Id: T0603702699
Contact Type: Local Agency Caseworker
Contact Name: JOHN AWUJO
Organization Name: LOS ANGELES COUNTY
Address: 900 S FREMONT AVE
City: ALHAMBRA
Email: Not reported
Phone Number: 6264583507

LUST:

Global Id: T0603702699
Action Type: Other
Date: 1950-01-01 00:00:00
Action: Leak Stopped

Global Id: T0603702699
Action Type: Other
Date: 1950-01-01 00:00:00
Action: Leak Reported

Global Id: T0603702699
Action Type: Other
Date: 1950-01-01 00:00:00
Action: Leak Discovery

LUST REG 4:

Region: 4
Regional Board: 04
County: Los Angeles
facid: I-00299
Status: Case Closed
Substance: Gasoline
Substance Quantity: Not reported
Local Case No: Not reported
Case Type: Soil
Abatement Method Used at the Site: EDVE
Global ID: T0603702699
W Global ID: Not reported
Staff: UNK
Local Agency: 19000
Cross Street: 061ST ST E
Enforcement Type: Not reported
Date Leak Discovered: 12/1/1986

Map ID
Direction
Distance
Elevation

MAP FINDINGS

Site

Database(s)

EDR ID Number
EPA ID Number

CRITICAL CLEANING SERVICE INC (Continued)

1000726482

Date Leak First Reported: 10/22/1992
Date Leak Record Entered: 9/18/1995
Date Confirmation Began: 12/1/1986
Date Leak Stopped: 1/1/1988
Date Case Last Changed on Database: 12/13/1996
Date the Case was Closed: 8/7/1996
How Leak Discovered: Subsurface Monitoring
How Leak Stopped: Not reported
Cause of Leak: UNK
Leak Source: UNK
Operator: Not reported
Water System: Not reported
Well Name: Not reported
Approx. Dist To Production Well (ft): 1342.4917938451576442284379271
Source of Cleanup Funding: UNK
Preliminary Site Assessment Workplan Submitted: Not reported
Preliminary Site Assessment Began: Not reported
Pollution Characterization Began: 2/1/1987
Remediation Plan Submitted: 1/1/1988
Remedial Action Underway: 1/1/1988
Post Remedial Action Monitoring Began: 11/8/1995
Enforcement Action Date: Not reported
Historical Max MTBE Date: Not reported
Hist Max MTBE Conc in Groundwater: Not reported
Hist Max MTBE Conc in Soil: Not reported
Significant Interim Remedial Action Taken: Not reported
GW Qualifier: Not reported
Soil Qualifier: Not reported
Organization: Not reported
Owner Contact: Not reported
Responsible Party: BENARD HECHT(HECHT ENTERPRISES
RP Address: 12424 WILSHIRE BLVD, SUITE 1200, LOS ANGELES CA 90025
Program: LUST
Lat/Long: 33.9822589 / -1
Local Agency Staff: Not reported
Beneficial Use: Not reported
Priority: Not reported
Cleanup Fund Id: Not reported
Suspended: Not reported
Assigned Name: Not reported
Summary: CLEANUP BASED ON CRWQCB JAN 95 "INTERIM GUIDANCE FOR ..." TPH-G; 100
PPM & BTEX: 10/ 1000/ 6,800/ 17,500 PPB LEFT 0
0 9 18 14 11/18/95 CLOSURE REQUEST

LOS ANGELES CO. HMS:

Region: LA
Facility Id: 000298-100299
Facility Status: Closed
Area: 3V
Permit Number: 000001091
Permit Status: Closed
Facility Type: I00

HAZNET:

Year: 2003
Gepaid: CAC002568463

Map ID
Direction
Distance
Elevation

MAP FINDINGS

Site

Database(s)

EDR ID Number
EPA ID Number

CRITICAL CLEANING SERVICE INC (Continued)

1000726482

Contact: ANGEL ORTIZ/PROJECT MGR
Telephone: 7147392500
Mailing Name: Not reported
Mailing Address: 14670 E FIRESTONE BLVD #409
Mailing City,St,Zip: LAMIRANDA, CA 90638
Gen County: Los Angeles
TSD EPA ID: CAD009007626
TSD County: Los Angeles
Waste Category: Asbestos containing waste
Disposal Method: D80
Tons: 29.49
Facility County: Los Angeles

I31
South
1/4-1/2
0.266 mi.
1404 ft.

**KROGER CO PROPERTY (FORME
6014 EASTERN
CITY OF COMMERCE, CA**

**HIST CORTESE S105023282
N/A**

Site 2 of 4 in cluster I

Relative:
Equal

CORTESE:
Region: CORTESE
Facility County Code: 19
Reg By: LTNKA
Reg Id: I-00299

Actual:
137 ft.

I32
South
1/4-1/2
0.266 mi.
1404 ft.

**COMMERCE BUSINESS CENTER
6014 SOUTH EASTERN AVENUE
COMMERCE, CA 00000**

**HAZNET S105082367
ENVIROSTOR N/A**

Site 3 of 4 in cluster I

Relative:
Equal

HAZNET:
Year: 1994
Gepaid: CAC000115520
Contact: BERNIE HECHT
Telephone: 2138886663
Mailing Name: Not reported
Mailing Address: 6014 SOUTH EASTERN AVENUE
Mailing City,St,Zip: COMMERCE, CA 000000000
Gen County: Los Angeles
TSD EPA ID: CAT080013352
TSD County: Los Angeles
Waste Category: Waste oil and mixed oil
Disposal Method: R01
Tons: .1876
Facility County: Los Angeles

Actual:
137 ft.

ENVIROSTOR:

Site Type: Historical
Site Type Detailed: * Historical
Acres: Not reported
NPL: NO
Regulatory Agencies: NONE SPECIFIED
Lead Agency: NONE SPECIFIED
Program Manager: Not reported
Supervisor: * MMONROY

Map ID
Direction
Distance
Elevation

MAP FINDINGS

Site

Database(s)

EDR ID Number
EPA ID Number

COMMERCE BUSINESS CENTER (Continued)

S105082367

Division Branch: Cleanup Chatsworth
Facility ID: 19730192
Site Code: Not reported
Assembly: 50
Senate: 30
Special Program: Not reported
Status: Refer: Other Agency
Status Date: 08/31/1995
Restricted Use: NO
Site Mgmt. Req.: NONE SPECIFIED
Funding: Not reported
Latitude: 33.9819444444444
Longitude: -118.162222222222
APN: NONE SPECIFIED
Past Use: NONE SPECIFIED
Potential COC: 10002, 10009, 10064, 10097, 40001, 10196, 10198, 10199, 20010, 20017, 30013, 30018
Confirmed COC: NONE SPECIFIED
Potential Description: NONE SPECIFIED
Alias Name: ALLEN COMPANY
Alias Type: Alternate Name
Alias Name: COMMERCE BUSINESS CENTER
Alias Type: Alternate Name
Alias Name: CONDOR TRUCKING
Alias Type: Alternate Name
Alias Name: HECHT PROPERTIES
Alias Type: Alternate Name
Alias Name: KROGER COMPANY
Alias Type: Alternate Name
Alias Name: MARATHON WAREHOUSE
Alias Type: Alternate Name
Alias Name: RICHARD DOSS TRUCKING
Alias Type: Alternate Name
Alias Name: WESTLAND MEAT COMPANY
Alias Type: Alternate Name
Alias Name: 19730192
Alias Type: Envirostor ID Number

Completed Info:

Completed Area Name: PROJECT WIDE
Completed Sub Area Name: Not reported
Completed Document Type: Site Screening
Completed Date: 04/20/1994
Comments: The Department received a U.S. EPA CERCLA PA report dated June 14, 1993. The site consists of approximately 12 acres. The report indicates that an electrical transformer with oil containing PCBs is on site may have been leaked. Also, the site is contaminated from the leakage of underground fuel tanks. The Department's contact with LA County, Department of Public Works indicates that the remediation activities at the site is overseeing by the County. Therefore, the the Department's involvement is unnecessary.

Completed Area Name: PROJECT WIDE
Completed Sub Area Name: Not reported
Completed Document Type: Site Screening
Completed Date: 08/06/1992
Comments: THE SITE IS CONTAMINATED WITH GASOLINE RELATED BENZENE, TOLUENE AND XYLENE. THE CONTAMINATION EXTENDING FROM 15 TO 40-45 FEET DEPTH AT A

Map ID
Direction
Distance
Elevation

MAP FINDINGS

Site

Database(s)

EDR ID Number
EPA ID Number

COMMERCE BUSINESS CENTER (Continued)

S105082367

CONCENTRATION RANGING FROM 115-305 PPM BENZENE, 131-1010 PPM TOLUENE, 502-2266 PPM XYLENE AND 2,400 -17,400 PPM TRPH. THE CONTAMINATION WAS CAUSED BY LEAKS FROM AT LEAST ONE OF THREE USTS. ALSO, FUEL CONTAMINATION SUSPECTING AT THE EAST OF THE PUMP HOUSE OF THE PROPERTY. PCB CONTAMINATED TRANSFORMERS WERE ALSO FOUND AT THE SITE. LACDHS FILE INDICATED THE PRESENCE OF LEAD IN THE SOIL AT THE SITE. A PEA IS REQUIRED BECAUSE OF THE DOCUMENTED CONTAMINATION AT THE SITE.

Future Area Name: Not reported
Future Sub Area Name: Not reported
Future Document Type: Not reported
Future Due Date: Not reported
Schedule Area Name: Not reported
Schedule Sub Area Name: Not reported
Schedule Document Type: Not reported
Schedule Due Date: Not reported
Schedule Revised Date: Not reported

I33
South
1/4-1/2
0.269 mi.
1419 ft.

HECHT PROPERTIES
6014 SOUTH EASTERN AVE.
CITY OF COMMERCE, CA 90040

CERC-NFRAP 1003879713
CAD981619786

Site 4 of 4 in cluster I

Relative:
Equal

CERC-NFRAP:
Site ID: 0904560
Federal Facility: Not a Federal Facility
NPL Status: Not on the NPL
Non NPL Status: NFRAP-Site does not qualify for the NPL based on existing information

Actual:
137 ft.

CERCLIS-NFRAP Site Contact Details:

Contact Sequence ID: 13051728.00000
Person ID: 9271184.00000

Contact Sequence ID: 13057804.00000
Person ID: 9270048.00000

Contact Sequence ID: 13088519.00000
Person ID: 13002167.00000

Contact Sequence ID: 13178884.00000
Person ID: 9270438.00000

CERCLIS-NFRAP Assessment History:

Action: DISCOVERY
Date Started: Not reported
Date Completed: 08/17/1992
Priority Level: Not reported

Action: ARCHIVE SITE
Date Started: Not reported
Date Completed: 06/30/1993
Priority Level: Not reported

Action: PRELIMINARY ASSESSMENT
Date Started: Not reported
Date Completed: 06/30/1993

Map ID
 Direction
 Distance
 Elevation

MAP FINDINGS

Site

Database(s)

EDR ID Number
 EPA ID Number

HECHT PROPERTIES (Continued)

1003879713

Priority Level: NFRAP-Site does not qualify for the NPL based on existing information

J34
East
1/4-1/2
0.313 mi.
1651 ft.

DOMINIC CASTRO DUMP
5951 E SLAUSON AVENUE
COMMERCE, CA 90040

SWF/LF **S111075887**
N/A

Site 1 of 3 in cluster J

Relative:
Lower

LOS ANGELES CO. LF:
 Site ID: 1919
 Alt. Address: 4830 Eastern Avenue, Commerce, CA
 Site Contact: Not reported
 Site Contact Phone: Not reported
 Site Email: Not reported
 Site Website: Not reported
 Site Type: MUNICIPAL SOLID WASTE LANDFILL
 Site SWIS Number: 19-AA-5577
 Operator Name: Los Angeles County Department of Public Works
 Operator Address: 900 S. Fremont Ave.
 Operator City/State/Zip: Alhambra, CA 91803
 Operator Contact: Not reported
 Operator Telephone: (661) 252-2700
 Operator Email: eamoore@dpw.lacounty.gov
 Owner Name: Unknown
 Owner Address: Not reported
 Owner City/State/Zip: Not reported
 Owner Contact: Not reported
 Owner Telephone: Not reported
 Owner Email: Not reported
 Beginning Operation Date: 1948
 Disposal Area(Acre): Not reported
 Local Enforcement Agency: City of Los Angeles, Building and Safety
 Maximun Depth Fill(Ft): 16.5
 Permitted Capacity: Not reported
 Present Use: Commercial; Manufacturing
 Remaining Capacity(Million): Not reported
 Status: Closed
 Waste Accepted: Not reported
 Area: 88.9000000

Actual:
136 ft.

J35
East
1/4-1/2
0.315 mi.
1665 ft.

NEWCROW IV PROPERTY
5951 EAST SLAUSON AVENUE
COMMERCE, CA

SLIC **S106483749**
N/A

Site 2 of 3 in cluster J

Relative:
Lower

SLIC:
 Region: STATE
Facility Status: Completed - Case Closed
 Status Date: 05/26/1998
 Global Id: SL184491432
 Lead Agency: LOS ANGELES RWQCB (REGION 4)
 Lead Agency Case Number: Not reported
 Latitude: 33.985414
 Longitude: -118.156991
 Case Type: Cleanup Program Site

Actual:
136 ft.

Map ID
Direction
Distance
Elevation

MAP FINDINGS

Site

Database(s)

EDR ID Number
EPA ID Number

NEWCROW IV PROPERTY (Continued)

S106483749

Case Worker: TA
Local Agency: Not reported
RB Case Number: 0584
File Location: Not reported
Potential Media Affected: Not reported
Potential Contaminants of Concern: Not reported
Site History: Not reported

[Click here to access the California GeoTracker records for this facility:](#)

J36
East
1/4-1/2
0.315 mi.
1665 ft.

NEWCROW IV PROPERTY
5951 SLAUSON
COMMERCE, CA 90040
Site 3 of 3 in cluster J

SLIC S104792016
N/A

Relative:
Lower

SLIC:
Region: 4
Facility Status: No further action required

Actual:
136 ft.

SLIC: 0584
Substance: VOCs
Staff: Not reported

K37
SSW
1/4-1/2
0.368 mi.
1945 ft.

BAKER CASTOR OIL CO
5585 E 61ST ST
COMMERCE, CA
Site 1 of 4 in cluster K

LOS ANGELES CO. HMS U003056513
ENVIROSTOR N/A

Relative:
Higher

LOS ANGELES CO. HMS:
Region: LA
Facility Id: 000057-100057
Facility Status: Closed
Area: 3V
Permit Number: 000002518
Permit Status: Closed
Facility Type: I01

Actual:
138 ft.

ENVIROSTOR:

Site Type: Historical
Site Type Detailed: * Historical
Acres: 0
NPL: NO
Regulatory Agencies: NONE SPECIFIED
Lead Agency: NONE SPECIFIED
Program Manager: Not reported
Supervisor: * Harlan Jeche
Division Branch: Cleanup Chatsworth
Facility ID: 19200019
Site Code: Not reported
Assembly: 50
Senate: 30
Special Program: * RCRA 3012 - Past Haz Waste Disp Inven Site
Status: No Further Action
Status Date: 01/17/1984
Restricted Use: NO

Map ID
Direction
Distance
Elevation

MAP FINDINGS

Site

Database(s)

EDR ID Number
EPA ID Number

BAKER CASTOR OIL CO (Continued)

U003056513

Site Mgmt. Req.: NONE SPECIFIED
Funding: Not reported
Latitude: 33.98111111111111
Longitude: -118.165277777778
APN: NONE SPECIFIED
Past Use: MANUFACTURING - PAPER
Potential COC: 10003, 10009, 10064, 10067, 10138
Confirmed COC: NONE SPECIFIED
Potential Description: SOIL, SV
Alias Name: FEDERAL PAPERBOARD COMPANY
Alias Type: Alternate Name
Alias Name: CAD980636203
Alias Type: EPA Identification Number
Alias Name: CAD980636203
Alias Type: HWTS Identification Code
Alias Name: 19200019
Alias Type: Envirostor ID Number

Completed Info:

Completed Area Name: PROJECT WIDE
Completed Sub Area Name: Not reported
Completed Document Type: Preliminary Assessment Report
Completed Date: 01/17/1984
Comments: INSPECTION(LOCAL) CO ENGR. WHEN BAKER CASTOR OIL OPER. (1947 - 1974).
INSPECTION(STATE) FIRE DEPT,CAL-OSHA,SCAQMD,INSURANCE COCO
INSP-R.PARA,PAPERBOARD SAID. SOURCE ACT: R.PARA,PAPERBOARD,2/9/84 -
REFINING PROCESS INVOLVED PHYSICAL CRUSHING OF BEANS & HERBACEOUS
PLANTS. YR OF OPER: CO ENGR FILES - 1947-1968 (OIL
PLANT),1968-1979(WAREHOUSE). FAC TYPE: (CASTOR)STORAGE PRIOR TO OFF-
SITE DISP.(PAPERB)DRUM STORAGE PRIOR TO INCINARATION RECYCLG OR
OFF-SITE DISP. FINAL STRATEGY RECOM-ENF REFERRAL OF FED PAPERBOARD RT
SUBMIT TO EPA PRELIM ASSESS DONE RCRA 3012

Completed Area Name: PROJECT WIDE
Completed Sub Area Name: Not reported
Completed Document Type: * Discovery
Completed Date: 09/26/1983
Comments: FACILITY IDENTIFIED ID FROM ERRIS

Future Area Name: Not reported
Future Sub Area Name: Not reported
Future Document Type: Not reported
Future Due Date: Not reported
Schedule Area Name: Not reported
Schedule Sub Area Name: Not reported
Schedule Document Type: Not reported
Schedule Due Date: Not reported
Schedule Revised Date: Not reported

MAP FINDINGS

Map ID
Direction
Distance
Elevation

Site

Database(s)

EDR ID Number
EPA ID Number

K38 **BAKER CASTOR OIL**
SSW **5585 E 61ST ST**
1/4-1/2 **CITY OF COMMERCE, CA 90040**
0.369 mi.
1947 ft.

CERC-NFRAP **1003878456**
CAD980636203

Site 2 of 4 in cluster K

Relative:
Higher

CERC-NFRAP:
Site ID: 0901789
Federal Facility: Not a Federal Facility
NPL Status: Not on the NPL
Non NPL Status: NFRAP-Site does not qualify for the NPL based on existing information

Actual:
138 ft.

CERCLIS-NFRAP Site Contact Details:

Contact Sequence ID: 13054091.00000
Person ID: 9271184.00000

Contact Sequence ID: 13060161.00000
Person ID: 9270048.00000

Contact Sequence ID: 13090898.00000
Person ID: 13002167.00000

Contact Sequence ID: 13175031.00000
Person ID: 9270438.00000

CERCLIS-NFRAP Site Alias Name(s):

Alias Name: FEDERAL PAPERBOARD CO
Alias Address: Not reported
CA

CERCLIS-NFRAP Assessment History:

Action: DISCOVERY
Date Started: Not reported
Date Completed: 06/01/1981
Priority Level: Not reported

Action: ARCHIVE SITE
Date Started: Not reported
Date Completed: 04/01/1985
Priority Level: Not reported

Action: PRELIMINARY ASSESSMENT
Date Started: 05/01/1984
Date Completed: 04/01/1985
Priority Level: NFRAP-Site does not qualify for the NPL based on existing information

39 **CHEVRON SERVICE STATION #**
SSE **5814 61ST**
1/4-1/2 **LOS ANGELES, CA 90660**
0.373 mi.
1968 ft.

HIST CORTESE **S105023372**
N/A

Relative:
Lower

CORTESE:
Region: CORTESE
Facility County Code: 19
Reg By: LTNKA
Reg Id: 2821

Actual:
136 ft.

Map ID
Direction
Distance
Elevation

MAP FINDINGS

Site

Database(s)

EDR ID Number
EPA ID Number

K40 **COGNIS CORPORATION**
SW **5568 61ST ST. E.**
1/4-1/2 **COMMERCE, CA 90040**
0.377 mi.
1992 ft. **Site 3 of 4 in cluster K**

LUST **S109284127**
 N/A

Relative:
Higher

LUST:

Actual:
139 ft.

Region: STATE
Global Id: T0603779757
Latitude: 33.980887
Longitude: -118.166001
Case Type: LUST Cleanup Site
Status: Completed - Case Closed
Status Date: 02/18/2009
Lead Agency: LOS ANGELES RWQCB (REGION 4)
Case Worker: JW
Local Agency: LOS ANGELES COUNTY
RB Case Number: R-50329
LOC Case Number: 8952-50329
File Location: Regional Board
Potential Media Affect: Soil
Potential Contaminants of Concern: Gasoline
Site History: Not reported

[Click here to access the California GeoTracker records for this facility:](#)

LUST:

Global Id: T0603779757
Contact Type: Local Agency Caseworker
Contact Name: PHILLIP GHARIBIANS-TABRIZI
Organization Name: LOS ANGELES COUNTY
Address: 900 S. FREMONT AVE.
City: ALHAMBRA
Email: pgharibians@dpw.lacounty.gov
Phone Number: Not reported

Global Id: T0603779757
Contact Type: Regional Board Caseworker
Contact Name: JIMMIE WOO
Organization Name: LOS ANGELES RWQCB (REGION 4)
Address: 320 WEST 4TH STREET, SUITE 200
City: LOS ANGELES
Email: jwoo@waterboards.ca.gov
Phone Number: 2135766600

LUST:

Global Id: T0603779757
Action Type: Other
Date: 1950-01-01 00:00:00
Action: Leak Discovery

Global Id: T0603779757
Action Type: Other
Date: 1950-01-01 00:00:00
Action: Leak Reported

Global Id: T0603779757
Action Type: ENFORCEMENT
Date: 2008-07-03 00:00:00

Map ID
Direction
Distance
Elevation

MAP FINDINGS

Site

Database(s)

EDR ID Number
EPA ID Number

COGNIS CORPORATION (Continued)

S109284127

Action: Staff Letter

Global Id: T0603779757
Action Type: RESPONSE
Date: 2008-08-03 00:00:00
Action: Other Report / Document

Global Id: T0603779757
Action Type: ENFORCEMENT
Date: 2009-01-20 00:00:00
Action: Site Visit / Inspection / Sampling

Global Id: T0603779757
Action Type: ENFORCEMENT
Date: 2009-01-23 00:00:00
Action: Notification - Preclosure

Global Id: T0603779757
Action Type: ENFORCEMENT
Date: 2009-02-18 00:00:00
Action: Closure/No Further Action Letter

K41
SW
1/4-1/2
0.379 mi.
2003 ft.

COGNIS CORPORATION/HENKEL
5568 E. 61ST STREET
COMMERCE, CA 90040
Site 4 of 4 in cluster K

DEED S110493743
ENVIROSTOR N/A

Relative:
Higher

DEED:
Area: PROJECT WIDE
Sub Area: Not reported
Site Type: TIERED PERMIT
Status: ACTIVE
Deed Date(s): 2009-06-30

Actual:
139 ft.

ENVIROSTOR:
Site Type: Tiered Permit
Site Type Detailed: Tiered Permit
Acres: 11
NPL: NO
Regulatory Agencies: HWMP
Lead Agency: HWMP
Program Manager: IRENA EDWARDS
Supervisor: Manny Alonzo
Division Branch: Cleanup Cypress
Facility ID: 71002632
Site Code: 300717
Assembly: 50
Senate: 30
Special Program: Not reported
Status: Active
Status Date: 04/01/1999
Restricted Use: YES
Site Mgmt. Req.: NONE SPECIFIED
Funding: Not reported
Latitude: 33.9813219

Map ID
Direction
Distance
Elevation

MAP FINDINGS

Site

Database(s)

EDR ID Number
EPA ID Number

COGNIS CORPORATION/HENKEL (Continued)

S110493743

Longitude: -118.1657303
APN: NONE SPECIFIED
Past Use: ABOVE GROUND STORAGE TANKS, DISTRIBUTOR - CHEMICAL, FOUNDRY, FUEL TERMINALS, HAZARDOUS WASTE STORAGE - TANKS/CONTAINERS, HAZARDOUS WASTE TREATMENT, LABORATORIES- CHEMICAL, MAINTENANCE / CLEANING, MANUFACTURING - CHEMICALS, OIL/WATER SEPARATORS, UNDERGROUND STORAGE TANKS, TRANSPORTATION - WAREHOUSING, WASTE WATER PONDS
Potential COC: 40001, 30003, 30013, 30022, 30026, 30027, 30032, 30083, 30272, 30407, 30469, 30484, 30550
Confirmed COC: 30003,30013,30022,30026,30032,30083,30484,30272,30407,30550,30469, 40001,30027
Potential Description: OTH, SOIL, SV
Alias Name: CAD094022191
Alias Type: EPA Identification Number
Alias Name: 300717
Alias Type: Project Code (Site Code)
Alias Name: 71002632
Alias Type: Envirostor ID Number
Completed Info:
Completed Area Name: PROJECT WIDE
Completed Sub Area Name: Not reported
Completed Document Type: Land Use Restriction
Completed Date: 06/30/2009
Comments: Not reported

Completed Area Name: PROJECT WIDE
Completed Sub Area Name: Not reported
Completed Document Type: Phase I Verification
Completed Date: 04/01/1999
Comments: Inspection report sent on 4/1/1999

Completed Area Name: PROJECT WIDE
Completed Sub Area Name: Not reported
Completed Document Type: Site Inspections/Visit (Non LUR)
Completed Date: 06/30/2005
Comments: Not reported

Completed Area Name: PROJECT WIDE
Completed Sub Area Name: Not reported
Completed Document Type: * CEQA
Completed Date: 06/30/2005
Comments: Not reported

Completed Area Name: PROJECT WIDE
Completed Sub Area Name: Not reported
Completed Document Type: Site Inspections/Visit (Non LUR)
Completed Date: 04/15/2003
Comments: Not reported

Completed Area Name: PROJECT WIDE
Completed Sub Area Name: Not reported
Completed Document Type: Oversight
Completed Date: 04/07/2003
Comments: Not reported

Completed Area Name: PROJECT WIDE
Completed Sub Area Name: Not reported

Map ID
Direction
Distance
Elevation

MAP FINDINGS

Site

Database(s)

EDR ID Number
EPA ID Number

COGNIS CORPORATION/HENKEL (Continued)

S110493743

Completed Document Type: Consent Agreement
Completed Date: 06/29/2000
Comments: Not reported

Completed Area Name: PROJECT WIDE
Completed Sub Area Name: Not reported
Completed Document Type: * CEQA
Completed Date: 06/29/2007
Comments: Not reported

Completed Area Name: PROJECT WIDE
Completed Sub Area Name: Not reported
Completed Document Type: Remedy Selection and Statement of Basis
Completed Date: 06/29/2007
Comments: Not reported

Completed Area Name: PROJECT WIDE
Completed Sub Area Name: Not reported
Completed Document Type: * IM Public Participation
Completed Date: 06/30/2005
Comments: Not reported

Completed Area Name: PROJECT WIDE
Completed Sub Area Name: Not reported
Completed Document Type: Supplemental Site Investigation Workplan
Completed Date: 02/20/2003
Comments: Not reported

Completed Area Name: PROJECT WIDE
Completed Sub Area Name: Not reported
Completed Document Type: Remedial Action Completion Report
Completed Date: 12/30/2008
Comments: Not reported

Completed Area Name: PROJECT WIDE
Completed Sub Area Name: Not reported
Completed Document Type: Interim Measures Implementation Report
Completed Date: 08/03/2005
Comments: Not reported

Completed Area Name: PROJECT WIDE
Completed Sub Area Name: Not reported
Completed Document Type: Supplemental Site Investigation Report
Completed Date: 05/20/2007
Comments: Not reported

Completed Area Name: PROJECT WIDE
Completed Sub Area Name: Not reported
Completed Document Type: Fact Sheets
Completed Date: 06/25/2007
Comments: Not reported

Completed Area Name: PROJECT WIDE
Completed Sub Area Name: Not reported
Completed Document Type: Supplemental Site Investigation Workplan
Completed Date: 07/26/2004
Comments: Not reported

Map ID
Direction
Distance
Elevation

MAP FINDINGS

Site

Database(s)

EDR ID Number
EPA ID Number

COGNIS CORPORATION/HENKEL (Continued)

S110493743

Completed Area Name: PROJECT WIDE
Completed Sub Area Name: Not reported
Completed Document Type: Interim Measures Workplan
Completed Date: 08/18/2004
Comments: Not reported

Future Area Name: Not reported
Future Sub Area Name: Not reported
Future Document Type: Not reported
Future Due Date: Not reported
Schedule Area Name: Not reported
Schedule Sub Area Name: Not reported
Schedule Document Type: Not reported
Schedule Due Date: Not reported
Schedule Revised Date: Not reported

L42
ESE
1/4-1/2
0.422 mi.
2228 ft.

TRAMMELL CROW COMPANY
5830 PEACHTREE ST E
COMMERCE, CA 90040
Site 1 of 2 in cluster L

LUST **S101295924**
SWEEPS UST **N/A**

Relative:
Equal

LUST:

Region: STATE
Global Id: T0603703840
Latitude: 33.9832276
Longitude: -118.1599523
Case Type: LUST Cleanup Site
Status: Completed - Case Closed
Status Date: 12/17/1992
Lead Agency: LOS ANGELES COUNTY
Case Worker: JOA
Local Agency: LOS ANGELES COUNTY
RB Case Number: I-11717
LOC Case Number: Not reported
File Location: Not reported
Potential Media Affect: Soil
Potential Contaminants of Concern: Gasoline
Site History: Not reported

Actual:
137 ft.

Click here to access the California GeoTracker records for this facility:

LUST:

Global Id: T0603703840
Contact Type: Regional Board Caseworker
Contact Name: YUE RONG
Organization Name: LOS ANGELES RWQCB (REGION 4)
Address: 320 W. 4TH ST., SUITE 200
City: Los Angeles
Email: yrong@waterboards.ca.gov
Phone Number: Not reported

Global Id: T0603703840
Contact Type: Local Agency Caseworker
Contact Name: JOHN AWUJO
Organization Name: LOS ANGELES COUNTY
Address: 900 S FREMONT AVE
City: ALHAMBRA

Map ID
Direction
Distance
Elevation

MAP FINDINGS

Site

Database(s)

EDR ID Number
EPA ID Number

TRAMMELL CROW COMPANY (Continued)

S101295924

Email: Not reported
Phone Number: 6264583507

LUST:

Global Id: T0603703840
Action Type: Other
Date: 1950-01-01 00:00:00
Action: Leak Stopped

Global Id: T0603703840
Action Type: Other
Date: 1950-01-01 00:00:00
Action: Leak Reported

Global Id: T0603703840
Action Type: Other
Date: 1950-01-01 00:00:00
Action: Leak Discovery

LUST REG 4:

Region: 4
Regional Board: 04
County: Los Angeles
facid: I-11717
Status: Case Closed
Substance: Gasoline
Substance Quantity: Not reported
Local Case No: Not reported
Case Type: Soil
Abatement Method Used at the Site: Not reported
Global ID: T0603703840
W Global ID: Not reported
Staff: UNK
Local Agency: 19000
Cross Street: EASTERN AVE
Enforcement Type: Not reported
Date Leak Discovered: 11/8/1989
Date Leak First Reported: 3/14/1990
Date Leak Record Entered: 4/8/1990
Date Confirmation Began: Not reported
Date Leak Stopped: 11/8/1989
Date Case Last Changed on Database: 2/6/1991
Date the Case was Closed: 12/17/1992
How Leak Discovered: Tank Closure
How Leak Stopped: Not reported
Cause of Leak: UNK
Leak Source: UNK
Operator: HOSTETTER, CHARLES
Water System: Not reported
Well Name: Not reported
Approx. Dist To Production Well (ft): 1643.2909562818918333114947237
Source of Cleanup Funding: UNK
Preliminary Site Assessment Workplan Submitted: Not reported
Preliminary Site Assessment Began: Not reported
Pollution Characterization Began: Not reported

Map ID
Direction
Distance
Elevation

MAP FINDINGS

Site

Database(s)

EDR ID Number
EPA ID Number

TRAMMELL CROW COMPANY (Continued)

S101295924

Remediation Plan Submitted: Not reported
Remedial Action Underway: Not reported
Post Remedial Action Monitoring Began: Not reported
Enforcement Action Date: Not reported
Historical Max MTBE Date: Not reported
Hist Max MTBE Conc in Groundwater: Not reported
Hist Max MTBE Conc in Soil: Not reported
Significant Interim Remedial Action Taken: Not reported
GW Qualifier: Not reported
Soil Qualifier: Not reported
Organization: Not reported
Owner Contact: Not reported
Responsible Party: J.C. INCORPORATED
RP Address: 3650 026TH ST., E., VERNON, 90023
Program: LUST
Lat/Long: 33.9829788 / -1
Local Agency Staff: Not reported
Beneficial Use: Not reported
Priority: Not reported
Cleanup Fund Id: Not reported
Suspended: Not reported
Assigned Name: Not reported
Summary: OLD CASE #040990-13

SWEEPS UST:

Status: A
Comp Number: 11717
Number: 9
Board Of Equalization: 44-009451
Ref Date: 06-30-89
Act Date: Not reported
Created Date: 06-30-89
Tank Status: A
Owner Tank Id: Not reported
Swrcb Tank Id: 19-000-011717-000001
Actv Date: 06-30-89
Capacity: Not reported
Tank Use: UNKNOWN
Stg: W
Content: Not reported
Number Of Tanks: 3

Status: A
Comp Number: 11717
Number: 9
Board Of Equalization: 44-009451
Ref Date: 06-30-89
Act Date: Not reported
Created Date: 06-30-89
Tank Status: A
Owner Tank Id: Not reported
Swrcb Tank Id: 19-000-011717-000002
Actv Date: 06-30-89
Capacity: Not reported
Tank Use: UNKNOWN
Stg: W
Content: Not reported

Map ID
 Direction
 Distance
 Elevation

MAP FINDINGS

Site

Database(s)

EDR ID Number
 EPA ID Number

TRAMMELL CROW COMPANY (Continued)

S101295924

Number Of Tanks: Not reported

Status: A
 Comp Number: 11717
 Number: 9
 Board Of Equalization: 44-009451
 Ref Date: 06-30-89
 Act Date: Not reported
 Created Date: 06-30-89
 Tank Status: A
 Owner Tank Id: Not reported
 Swrcb Tank Id: 19-000-011717-000003
 Actv Date: 06-30-89
 Capacity: Not reported
 Tank Use: UNKNOWN
 Stg: W
 Content: Not reported
 Number Of Tanks: Not reported

**L43
 ESE
 1/4-1/2
 0.426 mi.
 2250 ft.**

**TRAMMELL CROW COMPANY
 5830 PEACHTREE
 LOS ANGELES, CA 90040**

**HIST CORTESE S100224345
 N/A**

Site 2 of 2 in cluster L

**Relative:
 Equal**

CORTESE:
 Region: CORTESE
 Facility County Code: 19

**Actual:
 137 ft.**

Reg By: LTNKA
 Reg Id: I-11717

**M44
 SSE
 1/4-1/2
 0.443 mi.
 2339 ft.**

**COMMERCE PARK
 5959 RANDOLPH ST
 COMMERCE, CA 90040**

**NPDES S102432424
 HIST CORTESE N/A
 LUST**

Site 1 of 2 in cluster M

**Relative:
 Equal**

NPDES:
 Npdes Number: CAS000002
 Facility Status: Terminated
 Agency Id: N/A
 Region: 4
 Regulatory Measure Id: Not Available
 Order No: Not reported
 Regulatory Measure Type: Enrollee
 Place Id: Not Available
 WDID: 4 19C351659
 Program Type: Construction
 Adoption Date Of Regulatory Measure: N/A
 Effective Date Of Regulatory Measure: 4/30/2008 8:32:00 AM
 Expiration Date Of Regulatory Measure: Not reported
 Termination Date Of Regulatory Measure: 6/22/2010
 Discharge Name: CG Lina Paper Box LLC Western Realco
 Discharge Address: 500 Newport Center Dr Ste #630
 Discharge City: Newport Beach
 Discharge State: Ca

**Actual:
 137 ft.**

Map ID
Direction
Distance
Elevation

MAP FINDINGS

Site

Database(s)

EDR ID Number
EPA ID Number

COMMERCE PARK (Continued)

S102432424

Discharge Zip: 92660

CORTESE:

Region: CORTESE
Facility County Code: 19
Reg By: LTNKA
Reg Id: 900400107

LUST:

Region: STATE
Global Id: T0603700983
Latitude: 33.980486
Longitude: -118.158148
Case Type: LUST Cleanup Site
Status: Completed - Case Closed
Status Date: 12/23/1996
Lead Agency: LOS ANGELES RWQCB (REGION 4)
Case Worker: YR
Local Agency: LOS ANGELES COUNTY
RB Case Number: 900400107
LOC Case Number: Not reported
File Location: Not reported
Potential Media Affect: Soil
Potential Contaminants of Concern: Gasoline
Site History: Not reported

[Click here to access the California GeoTracker records for this facility:](#)

LUST:

Global Id: T0603700983
Contact Type: Regional Board Caseworker
Contact Name: YUE RONG
Organization Name: LOS ANGELES RWQCB (REGION 4)
Address: 320 W. 4TH ST., SUITE 200
City: Los Angeles
Email: yrong@waterboards.ca.gov
Phone Number: Not reported

Global Id: T0603700983
Contact Type: Local Agency Caseworker
Contact Name: JOHN AWUJO
Organization Name: LOS ANGELES COUNTY
Address: 900 S FREMONT AVE
City: ALHAMBRA
Email: Not reported
Phone Number: 6264583507

LUST:

Global Id: T0603700983
Action Type: Other
Date: 1950-01-01 00:00:00
Action: Leak Reported

Global Id: T0603700983
Action Type: ENFORCEMENT
Date: 2008-07-18 00:00:00

Map ID
Direction
Distance
Elevation

MAP FINDINGS

Site

Database(s)

EDR ID Number
EPA ID Number

COMMERCE PARK (Continued)

S102432424

Action: Staff Letter

Global Id: T0603700983
Action Type: Other
Date: 1950-01-01 00:00:00
Action: Leak Discovery

LUST REG 4:

Region: 4
Regional Board: 04
County: Los Angeles
facid: 900400107
Status: Case Closed
Substance: Gasoline
Substance Quantity: Not reported
Local Case No: Not reported
Case Type: Soil
Abatement Method Used at the Site: Not reported
Global ID: T0603700983
W Global ID: Not reported
Staff: UNK
Local Agency: 19000
Cross Street: EASTERN AVE
Enforcement Type: Not reported
Date Leak Discovered: 1/10/1985
Date Leak First Reported: 1/10/1985
Date Leak Record Entered: 8/12/1987
Date Confirmation Began: 1/15/1985
Date Leak Stopped: Not reported
Date Case Last Changed on Database: 5/2/1997
Date the Case was Closed: 12/23/1996
How Leak Discovered: Subsurface Monitoring
How Leak Stopped: Not reported
Cause of Leak: UNK
Leak Source: UNK
Operator: Not reported
Water System: Not reported
Well Name: Not reported
Approx. Dist To Production Well (ft): 403.08014154062065423557530672
Source of Cleanup Funding: UNK
Preliminary Site Assessment Workplan Submitted: Not reported
Preliminary Site Assessment Began: Not reported
Pollution Characterization Began: 6/15/1988
Remediation Plan Submitted: Not reported
Remedial Action Underway: Not reported
Post Remedial Action Monitoring Began: Not reported
Enforcement Action Date: Not reported
Historical Max MTBE Date: Not reported
Hist Max MTBE Conc in Groundwater: Not reported
Hist Max MTBE Conc in Soil: Not reported
Significant Interim Remedial Action Taken: Not reported
GW Qualifier: Not reported
Soil Qualifier: Not reported
Organization: Not reported
Owner Contact: Not reported
Responsible Party: L.A. PAPER & BOARD MILLS

Map ID
Direction
Distance
Elevation

MAP FINDINGS

Site

Database(s)

EDR ID Number
EPA ID Number

COMMERCE PARK (Continued)

S102432424

RP Address: P.O. BOX 60830, LOS ANGELES CA 90060
Program: LUST
Lat/Long: 33.9787979 / -1
Local Agency Staff: Not reported
Beneficial Use: Not reported
Priority: Not reported
Cleanup Fund Id: Not reported
Suspended: Not reported
Assigned Name: Not reported
Summary: 05/02/97-ISSUED LOC

**M45
SSE
1/4-1/2
0.443 mi.
2339 ft.**

**L A PAPER BOX & BOARD MILLS
5959 E RANDOLPH STREET
LOS ANGELES, CA 90040**

**LUST S108087039
N/A**

Site 2 of 2 in cluster M

**Relative:
Equal**

LUST:

Region: STATE
Global Id: T0603712549
Latitude: 33.980487
Longitude: -118.158148
Case Type: LUST Cleanup Site
Status: Open - Site Assessment
Status Date: 07/18/2008
Lead Agency: LOS ANGELES RWQCB (REGION 4)
Case Worker: JW
Local Agency: LOS ANGELES COUNTY
RB Case Number: 900400107A
LOC Case Number: CLUP# 490878
File Location: Regional Board
Potential Media Affect: Aquifer used for drinking water supply
Potential Contaminants of Concern: Gasoline, Benzene, Toluene
Site History: Not reported

**Actual:
137 ft.**

Click here to access the California GeoTracker records for this facility:

LUST:

Global Id: T0603712549
Contact Type: Local Agency Caseworker
Contact Name: TIM SMITH
Organization Name: LOS ANGELES COUNTY
Address: 900 S. FREMONT AVE.
City: ALHAMBRA
Email: tsmith@dpw.lacounty.gov
Phone Number: Not reported

Global Id: T0603712549
Contact Type: Regional Board Caseworker
Contact Name: JIMMIE WOO
Organization Name: LOS ANGELES RWQCB (REGION 4)
Address: 320 WEST 4TH STREET, SUITE 200
City: LOS ANGELES
Email: jwoo@waterboards.ca.gov
Phone Number: 2135766600

LUST:

Global Id: T0603712549

Map ID
Direction
Distance
Elevation

MAP FINDINGS

Site

Database(s)

EDR ID Number
EPA ID Number

L A PAPER BOX & BOARD MILLS (Continued)

S108087039

Action Type:	RESPONSE
Date:	2008-10-15 00:00:00
Action:	Well Installation Report
Global Id:	T0603712549
Action Type:	ENFORCEMENT
Date:	2009-06-15 00:00:00
Action:	Staff Letter
Global Id:	T0603712549
Action Type:	RESPONSE
Date:	2007-04-15 00:00:00
Action:	Soil and Water Investigation Workplan
Global Id:	T0603712549
Action Type:	RESPONSE
Date:	2006-11-30 00:00:00
Action:	Other Report / Document
Global Id:	T0603712549
Action Type:	ENFORCEMENT
Date:	2007-02-02 00:00:00
Action:	Staff Letter
Global Id:	T0603712549
Action Type:	RESPONSE
Date:	2010-07-15 00:00:00
Action:	Monitoring Report - Semi-Annually
Global Id:	T0603712549
Action Type:	RESPONSE
Date:	2008-07-15 00:00:00
Action:	Soil and Water Investigation Workplan
Global Id:	T0603712549
Action Type:	Other
Date:	1950-01-01 00:00:00
Action:	Leak Discovery
Global Id:	T0603712549
Action Type:	ENFORCEMENT
Date:	2006-10-20 00:00:00
Action:	Staff Letter
Global Id:	T0603712549
Action Type:	Other
Date:	1950-01-01 00:00:00
Action:	Leak Reported
Global Id:	T0603712549
Action Type:	REMEDIATION
Date:	1950-01-01 00:00:00
Action:	Pump and Treat Groundwater
Global Id:	T0603712549
Action Type:	RESPONSE
Date:	2010-01-15 00:00:00

Map ID
Direction
Distance
Elevation

MAP FINDINGS

Site

Database(s)

EDR ID Number
EPA ID Number

L A PAPER BOX & BOARD MILLS (Continued)

S108087039

Action: Remedial Progress Report

Global Id: T0603712549
Action Type: RESPONSE
Date: 2007-11-13 00:00:00
Action: Request for Closure

Global Id: T0603712549
Action Type: RESPONSE
Date: 2008-10-15 00:00:00
Action: Final Remedial Action Report / Corrective Action Report

Global Id: T0603712549
Action Type: RESPONSE
Date: 2011-01-15 00:00:00
Action: Monitoring Report - Semi-Annually

Global Id: T0603712549
Action Type: ENFORCEMENT
Date: 2008-07-18 00:00:00
Action: Staff Letter

Global Id: T0603712549
Action Type: ENFORCEMENT
Date: 2008-09-16 00:00:00
Action: Notice to Comply

Global Id: T0603712549
Action Type: RESPONSE
Date: 2009-04-15 00:00:00
Action: Remedial Progress Report

Global Id: T0603712549
Action Type: RESPONSE
Date: 2010-01-15 00:00:00
Action: Monitoring Report - Semi-Annually

N46 **BRILLIANT GLASS CO. INC.**
South **5725 RANDOLPH ST E**
1/4-1/2 **COMMERCE, CA 90040**
0.455 mi.
2402 ft. **Site 1 of 2 in cluster N**

LUST **S105051295**
N/A

Relative: LUST:
Equal Region: STATE
Global Id: T0603703207
Actual: Latitude: 33.9793071
137 ft. Longitude: -118.162571
Case Type: LUST Cleanup Site
Status: Completed - Case Closed
Status Date: 09/18/1990
Lead Agency: LOS ANGELES COUNTY
Case Worker: JOA
Local Agency: LOS ANGELES COUNTY
RB Case Number: I-06375
LOC Case Number: Not reported
File Location: Not reported

Map ID
Direction
Distance
Elevation

MAP FINDINGS

Site

Database(s)

EDR ID Number
EPA ID Number

BRILLIANT GLASS CO. INC. (Continued)

S105051295

Potential Media Affect: Soil
Potential Contaminants of Concern: Not reported
Site History: Not reported

[Click here to access the California GeoTracker records for this facility:](#)

LUST:

Global Id: T0603703207
Contact Type: Regional Board Caseworker
Contact Name: YUE RONG
Organization Name: LOS ANGELES RWQCB (REGION 4)
Address: 320 W. 4TH ST., SUITE 200
City: Los Angeles
Email: yrong@waterboards.ca.gov
Phone Number: Not reported

Global Id: T0603703207
Contact Type: Local Agency Caseworker
Contact Name: JOHN AWUJO
Organization Name: LOS ANGELES COUNTY
Address: 900 S FREMONT AVE
City: ALHAMBRA
Email: Not reported
Phone Number: 6264583507

LUST:

Global Id: T0603703207
Action Type: Other
Date: 1950-01-01 00:00:00
Action: Leak Stopped

Global Id: T0603703207
Action Type: Other
Date: 1950-01-01 00:00:00
Action: Leak Reported

Global Id: T0603703207
Action Type: Other
Date: 1950-01-01 00:00:00
Action: Leak Discovery

LUST REG 4:

Region: 4
Regional Board: 04
County: Los Angeles
facid: I-06375
Status: Case Closed
Substance: Waste Water
Substance Quantity: Not reported
Local Case No: Not reported
Case Type: Soil
Abatement Method Used at the Site: Not reported
Global ID: T0603703207
W Global ID: Not reported
Staff: UNK
Local Agency: 19000

Map ID
 Direction
 Distance
 Elevation

MAP FINDINGS

Site

Database(s)

EDR ID Number
 EPA ID Number

BRILLIANT GLASS CO. INC. (Continued)

S105051295

Cross Street: EASTERN AVE
 Enforcement Type: Not reported
 Date Leak Discovered: 3/20/1990
 Date Leak First Reported: 4/18/1990
 Date Leak Record Entered: 6/10/1990
 Date Confirmation Began: Not reported
 Date Leak Stopped: 3/20/1990
 Date Case Last Changed on Database: 9/10/1990
 Date the Case was Closed: 9/18/1990
 How Leak Discovered: Tank Closure
 How Leak Stopped: Not reported
 Cause of Leak: UNK
 Leak Source: UNK
 Operator: CROWELL, MARY K.
 Water System: Not reported
 Well Name: Not reported
 Approx. Dist To Production Well (ft): 1192.633633642080435222545486
 Source of Cleanup Funding: UNK
 Preliminary Site Assessment Workplan Submitted: Not reported
 Preliminary Site Assessment Began: 4/18/1990
 Pollution Characterization Began: Not reported
 Remediation Plan Submitted: Not reported
 Remedial Action Underway: Not reported
 Post Remedial Action Monitoring Began: Not reported
 Enforcement Action Date: Not reported
 Historical Max MTBE Date: Not reported
 Hist Max MTBE Conc in Groundwater: Not reported
 Hist Max MTBE Conc in Soil: Not reported
 Significant Interim Remedial Action Taken: Not reported
 GW Qualifier: Not reported
 Soil Qualifier: Not reported
 Organization: Not reported
 Owner Contact: Not reported
 Responsible Party: BRILLIANT GLASS CO. INC.
 RP Address: 16250 GRUNDY AVE, PARAMOUNT, CA 90723
 Program: LUST
 Lat/Long: 33.9793249 / -1
 Local Agency Staff: Not reported
 Beneficial Use: Not reported
 Priority: Not reported
 Cleanup Fund Id: Not reported
 Suspended: Not reported
 Assigned Name: Not reported
 Summary: OLD CASE #061390-15

N47
South
1/4-1/2
0.455 mi.
2403 ft.

BRILLIANT GLASS CO. INC.
5725 RANDOLPH
LOS ANGELES, CA 90040
Site 2 of 2 in cluster N

HIST CORTESE **S101295925**
N/A

Relative:
Equal

CORTESE:
 Region: CORTESE
 Facility County Code: 19
 Reg By: LTNKA
 Reg Id: I-06375

Actual:
137 ft.

Map ID
Direction
Distance
Elevation

MAP FINDINGS

Site

Database(s)

EDR ID Number
EPA ID Number

48
ENE
1/4-1/2
0.460 mi.
2428 ft.

LA COUNTY FIRE DEPT/STAT 27
6031 RICKENBACKER RD
COMMERCE, CA 90040

LUST S106084922
SWEEPS UST N/A
HAZNET

Relative:
Equal

LUST:

Region: STATE
Global Id: T10000002806
Latitude: 33.9887044290656
Longitude: -118.1542622298
Case Type: LUST Cleanup Site
Status: Open - Site Assessment
Status Date: 02/03/2011
Lead Agency: LOS ANGELES COUNTY
Case Worker: PGT
Local Agency: LOS ANGELES COUNTY
RB Case Number: Not reported
LOC Case Number: 013554-013940
File Location: Local Agency
Potential Media Affect: Soil
Potential Contaminants of Concern: Benzene, Toluene, Fuel Oxygenates, Gasoline
Site History: Not reported

Actual:
137 ft.

[Click here to access the California GeoTracker records for this facility:](#)

LUST:

Global Id: T10000002806
Contact Type: Local Agency Caseworker
Contact Name: PHILLIP GHARIBIANS-TABRIZI
Organization Name: LOS ANGELES COUNTY
Address: 900 S. FREMONT AVE.
City: ALHAMBRA
Email: pgharibians@dpw.lacounty.gov
Phone Number: Not reported

LUST:

Global Id: T10000002806
Action Type: Other
Date: 1950-01-01 00:00:00
Action: Leak Reported

Global Id: T10000002806
Action Type: Other
Date: 1950-01-01 00:00:00
Action: Leak Discovery

Global Id: T10000002806
Action Type: Other
Date: 1950-01-01 00:00:00
Action: Leak Stopped

SWEEPS UST:

Status: A
Comp Number: 13940
Number: 9
Board Of Equalization: 44-010307
Ref Date: 06-30-89

Map ID
Direction
Distance
Elevation

MAP FINDINGS

Site

Database(s)

EDR ID Number
EPA ID Number

LA COUNTY FIRE DEPT/STAT 27 (Continued)

S106084922

Act Date: Not reported
Created Date: 06-30-89
Tank Status: A
Owner Tank Id: Not reported
Swrcb Tank Id: 19-000-013940-000001
Actv Date: 06-30-89
Capacity: Not reported
Tank Use: UNKNOWN
Stg: W
Content: Not reported
Number Of Tanks: 2

Status: A
Comp Number: 13940
Number: 9
Board Of Equalization: 44-010307
Ref Date: 06-30-89
Act Date: Not reported
Created Date: 06-30-89
Tank Status: A
Owner Tank Id: Not reported
Swrcb Tank Id: 19-000-013940-000002
Actv Date: 06-30-89
Capacity: Not reported
Tank Use: UNKNOWN
Stg: W
Content: Not reported
Number Of Tanks: Not reported

HAZNET:

Year: 2002
Gepaid: CAC002312225
Contact: LIND FOX-MARTIN ENVIRONMENTAL
Telephone: 6612873737
Mailing Name: Not reported
Mailing Address: PO BOX 910901
Mailing City,St,Zip: COMMERCE, CA 900100000
Gen County: Los Angeles
TSD EPA ID: Not reported
TSD County: Los Angeles
Waste Category: Waste oil and mixed oil
Disposal Method: R01
Tons: 0.45
Facility County: Not reported

49
SSW
1/4-1/2
0.461 mi.
2437 ft.

SOUTHLAND OIL
56195621 RANDOLPH ST
COMMERCE, CA

HIST CORTESE S105023371
N/A

Relative:
Equal

CORTESE:
Region: CORTESE
Facility County Code: 19
Reg By: CALSI
Reg Id: 19290003

Actual:
137 ft.

Map ID
Direction
Distance
Elevation

MAP FINDINGS

Site

Database(s)

EDR ID Number
EPA ID Number

50
East
1/4-1/2
0.464 mi.
2451 ft.

AT&T WIRELESS SERVICES
6045 E SLAUSON AVE
COMMERCE, CA

LUST S104538333
LOS ANGELES CO. HMS N/A

Relative:
Higher

LUST:

Region: STATE
Global Id: T0603782145
Latitude: 33.98548
Longitude: -118.155072
Case Type: LUST Cleanup Site
Status: Completed - Case Closed
Status Date: 04/17/2006
Lead Agency: LOS ANGELES COUNTY
Case Worker: TS
Local Agency: LOS ANGELES COUNTY
RB Case Number: Not reported
LOC Case Number: 3521
File Location: Not reported
Potential Media Affect: Under Investigation
Potential Contaminants of Concern: Diesel
Site History: Not reported

Actual:
138 ft.

[Click here to access the California GeoTracker records for this facility:](#)

LUST:

Global Id: T0603782145
Contact Type: Regional Board Caseworker
Contact Name: YUE RONG
Organization Name: LOS ANGELES RWQCB (REGION 4)
Address: 320 W. 4TH ST., SUITE 200
City: Los Angeles
Email: yrong@waterboards.ca.gov
Phone Number: Not reported

Global Id: T0603782145
Contact Type: Local Agency Caseworker
Contact Name: TIM SMITH
Organization Name: LOS ANGELES COUNTY
Address: 900 S. FREMONT AVE.
City: ALHAMBRA
Email: tsmith@dpw.lacounty.gov
Phone Number: Not reported

LUST:

Global Id: T0603782145
Action Type: REMEDIATION
Date: 1950-01-01 00:00:00
Action: Not reported

Global Id: T0603782145
Action Type: Other
Date: 1950-01-01 00:00:00
Action: Leak Discovery

Global Id: T0603782145
Action Type: Other
Date: 1950-01-01 00:00:00

Map ID
Direction
Distance
Elevation

MAP FINDINGS

Site

Database(s)

EDR ID Number
EPA ID Number

AT&T WIRELESS SERVICES (Continued)

S104538333

Action: Leak Reported

LOS ANGELES CO. HMS:

Region: LA
Facility Id: 003404-003521
Facility Status: Removed
Area: 3V
Permit Number: 00004353T
Permit Status: Removed
Facility Type: T0

O51
SSW
1/4-1/2
0.465 mi.
2453 ft.

SOUTHLAND OIL INCORPORATED
5621 RANDOLPH STREET
COMMERCE, CA 90040
Site 1 of 4 in cluster O

CERC-NFRAP **1000409740**
RCRA-SQG **CAT080012685**
FINDS

Relative:
Higher

CERC-NFRAP:
Site ID: 0902678
Federal Facility: Not a Federal Facility
NPL Status: Not on the NPL
Non NPL Status: NFRAP-Site does not qualify for the NPL based on existing information

Actual:
138 ft.

CERCLIS-NFRAP Site Contact Details:

Contact Sequence ID: 13054322.00000
Person ID: 9271184.00000

Contact Sequence ID: 13060392.00000
Person ID: 9270048.00000

Contact Sequence ID: 13091131.00000
Person ID: 13002167.00000

Contact Sequence ID: 13177153.00000
Person ID: 9270438.00000

CERCLIS-NFRAP Site Alias Name(s):

Alias Name: MOTOR GUARD LUBRICANTS REF
Alias Address: Not reported
CA

Alias Name: RANDOLPH REF
Alias Address: Not reported
CA

CERCLIS-NFRAP Assessment History:

Action: DISCOVERY
Date Started: Not reported
Date Completed: 11/01/1979
Priority Level: Not reported

Action: ARCHIVE SITE
Date Started: Not reported
Date Completed: 02/01/1985
Priority Level: Not reported

Map ID
Direction
Distance
Elevation

MAP FINDINGS

Site

Database(s)

EDR ID Number
EPA ID Number

SOUTHLAND OIL INCORPORATED (Continued)

1000409740

Action: PRELIMINARY ASSESSMENT
Date Started: Not reported
Date Completed: 02/01/1985
Priority Level: NFRAP-Site does not qualify for the NPL based on existing information

RCRA-SQG:

Date form received by agency: 09/01/1996
Facility name: SOUTHLAND OIL, INC.
Facility address: 5621 RANDOLPH STREET
COMMERCE, CA 90040
EPA ID: CAT080012685
Mailing address: 13219 GOLLER AVENUE
NORWALK, CA 90650
Contact: Not reported
Contact address: Not reported
Not reported
Contact country: Not reported
Contact telephone: Not reported
Contact email: Not reported
EPA Region: 09
Land type: Facility is not located on Indian land. Additional information is not known.
Classification: Small Small Quantity Generator
Description: Handler: generates more than 100 and less than 1000 kg of hazardous waste during any calendar month and accumulates less than 6000 kg of hazardous waste at any time; or generates 100 kg or less of hazardous waste during any calendar month, and accumulates more than 1000 kg of hazardous waste at any time

Owner/Operator Summary:

Owner/operator name: CLIFTON C. JOHNSON
Owner/operator address: NOT REQUIRED
NOT REQUIRED, ME 99999
Owner/operator country: Not reported
Owner/operator telephone: (415) 555-1212
Legal status: Private
Owner/Operator Type: Owner
Owner/Op start date: Not reported
Owner/Op end date: Not reported

Owner/operator name: NOT REQUIRED
Owner/operator address: NOT REQUIRED
NOT REQUIRED, ME 99999

Owner/operator country: Not reported
Owner/operator telephone: (415) 555-1212
Legal status: Private
Owner/Operator Type: Operator
Owner/Op start date: Not reported
Owner/Op end date: Not reported

Handler Activities Summary:

U.S. importer of hazardous waste: No
Mixed waste (haz. and radioactive): No
Recycler of hazardous waste: No
Transporter of hazardous waste: No
Treater, storer or disposer of HW: No
Underground injection activity: No

Map ID
Direction
Distance
Elevation

MAP FINDINGS

Site

Database(s)

EDR ID Number
EPA ID Number

SOUTHLAND OIL INCORPORATED (Continued)

1000409740

On-site burner exemption: No
Furnace exemption: No
Used oil fuel burner: No
Used oil processor: No
User oil refiner: No
Used oil fuel marketer to burner: No
Used oil Specification marketer: No
Used oil transfer facility: No
Used oil transporter: No

Historical Generators:

Date form received by agency: 11/17/1980
Facility name: SOUTHLAND OIL, INC.
Classification: Large Quantity Generator

Facility Has Received Notices of Violations:

Regulation violated: F - 262.10-12.A
Area of violation: Generators - General
Date violation determined: 01/20/1984
Date achieved compliance: 08/27/1986
Violation lead agency: State
Enforcement action: WRITTEN INFORMAL
Enforcement action date: 01/26/1984
Enf. disposition status: Not reported
Enf. disp. status date: Not reported
Enforcement lead agency: State
Proposed penalty amount: 0
Final penalty amount: 0
Paid penalty amount: 0

Evaluation Action Summary:

Evaluation date: 01/20/1984
Evaluation: COMPLIANCE EVALUATION INSPECTION ON-SITE
Area of violation: Generators - General
Date achieved compliance: 08/27/1986
Evaluation lead agency: State

FINDS:

Registry ID: 110002945877

Environmental Interest/Information System

RCRAInfo is a national information system that supports the Resource Conservation and Recovery Act (RCRA) program through the tracking of events and activities related to facilities that generate, transport, and treat, store, or dispose of hazardous waste. RCRAInfo allows RCRA program staff to track the notification, permit, compliance, and corrective action activities required under RCRA.

Map ID
 Direction
 Distance
 Elevation

MAP FINDINGS

Site

Database(s)

EDR ID Number
 EPA ID Number

O52
SSW
1/4-1/2
0.465 mi.
2455 ft.

SOUTHLAND OIL
5619-5621 RANDOLPH STREET
COMMERCE, CA 90040

Site 2 of 4 in cluster O

HIST Cal-Sites **S101272774**
Cortese **N/A**
DEED
RESPONSE
ENVIROSTOR

Relative:
Higher

HISTORICAL CAL-SITES:

Actual:
138 ft.

Facility ID: 19290003
 Region: 3
 Region Name: GLENDALE
 Branch: SA
 Branch Name: SO CAL - GLENDALE
 File Name: Not reported
 State Senate District: 08162002
 Status: COM - CERTIFIED OPERATION AND MAINTENANCE, ALL PLANNED ACTIVITIES IMPLEMENTED REMEDIATION CONTINUES
 Status Name: CERTIFIED / OPERATION & MAINTENANCE
 Lead Agency: DTSC
 Lead Agency: DEPT OF TOXIC SUBSTANCES CONTROL
 Facility Type: RP
 Type Name: RESPONSIBLE PARTY
 NPL: Not Listed
 SIC Code: 29
 SIC Name: MANU - PETROLEUM & COAL PRODUCTS
 Access: Not reported
 Cortese: Not reported
 Hazardous Ranking Score: Not reported
 Date Site Hazard Ranked: Not reported
 Groundwater Contamination: Confirmed
 Staff Member Responsible for Site: RGEBERT
 Supervisor Responsible for Site: Not reported
 Region Water Control Board: Not reported
 Region Water Control Board Name: Not reported
 Lat/Long Direction: Not reported
 Lat/Long (dms): 0 0 0 / 0 0 0
 Lat/long Method: Not reported
 Lat/Long Description: Not reported
 State Assembly District Code: 50
 State Senate District Code: 30
 Facility ID: 19290003
 Activity: DISC
 Activity Name: DISCOVERY
 AWP Code: Not reported
 Proposed Budget: 0
 AWP Completion Date: Not reported
 Revised Due Date: Not reported
 Comments Date: 04011979
 Est Person-Yrs to complete: 0
 Estimated Size: Not reported
 Request to Delete Activity: Not reported
 Activity Status: COM
 Definition of Status: CERTIFIED / OPERATION & MAINTENANCE
 Liquids Removed (Gals): 0
 Liquids Treated (Gals): 0
 Action Included Capping: Not reported
 Well Decommissioned: Not reported
 Action Included Fencing: Not reported
 Removal Action Certification: Not reported
 Activity Comments: Not reported

Map ID
Direction
Distance
Elevation

MAP FINDINGS

Site

Database(s)

EDR ID Number
EPA ID Number

SOUTHLAND OIL (Continued)

S101272774

For Commercial Reuse: 0
For Industrial Reuse: 0
For Residential Reuse: 0
Unknown Type: 0
Facility ID: 19290003
Activity: ORDER
Activity Name: I/SE, IORSE, FFA, FFSRA, VCA, EA
AWP Code: RAO
Proposed Budget: 0
AWP Completion Date: Not reported
Revised Due Date: Not reported
Comments Date: 08301986
Est Person-Yrs to complete: 0
Estimated Size: Not reported
Request to Delete Activity: Not reported
Activity Status: COM
Definition of Status: CERTIFIED / OPERATION & MAINTENANCE
Liquids Removed (Gals): 0
Liquids Treated (Gals): 0
Action Included Capping: Not reported
Well Decommissioned: Not reported
Action Included Fencing: Not reported
Removal Action Certification: Not reported
Activity Comments: Not reported
For Commercial Reuse: 0
For Industrial Reuse: 0
For Residential Reuse: 0
Unknown Type: 0
Facility ID: 19290003
Activity: FDNC
Activity Name: FINAL DETERMINATION OF NON-COMPLIANCE
AWP Code: Not reported
Proposed Budget: 0
AWP Completion Date: Not reported
Revised Due Date: Not reported
Comments Date: 10311986
Est Person-Yrs to complete: 0
Estimated Size: Not reported
Request to Delete Activity: Not reported
Activity Status: COM
Definition of Status: CERTIFIED / OPERATION & MAINTENANCE
Liquids Removed (Gals): 0
Liquids Treated (Gals): 0
Action Included Capping: Not reported
Well Decommissioned: Not reported
Action Included Fencing: Not reported
Removal Action Certification: Not reported
Activity Comments: Not reported
For Commercial Reuse: 0
For Industrial Reuse: 0
For Residential Reuse: 0
Unknown Type: 0
Facility ID: 19290003
Activity: RA
Activity Name: REMOVAL ACTION
AWP Code: STRUC
Proposed Budget: 0

Map ID
 Direction
 Distance
 Elevation

MAP FINDINGS

Site

Database(s)

EDR ID Number
 EPA ID Number

SOUTHLAND OIL (Continued)

S101272774

<p>AWP Completion Date: Revised Due Date: Comments Date: Est Person-Yrs to complete: Estimated Size: Request to Delete Activity: Activity Status: Definition of Status: Liquids Removed (Gals): Liquids Treated (Gals): Action Included Capping: Well Decommissioned: Action Included Fencing: Removal Action Certification: Activity Comments: For Commercial Reuse: For Industrial Reuse: For Residential Reuse: Unknown Type: Facility ID: Activity: Activity Name: AWP Code: Proposed Budget: AWP Completion Date: Revised Due Date: Comments Date: Est Person-Yrs to complete: Estimated Size: Request to Delete Activity: Activity Status: Definition of Status: Liquids Removed (Gals): Liquids Treated (Gals): Action Included Capping: Well Decommissioned: Action Included Fencing: Removal Action Certification: Activity Comments: For Commercial Reuse: For Industrial Reuse: For Residential Reuse: Unknown Type: Facility ID: Activity: Activity Name: AWP Code: Proposed Budget: AWP Completion Date: Revised Due Date: Comments Date: Est Person-Yrs to complete: Estimated Size: Request to Delete Activity: Activity Status: Definition of Status:</p>	<p>Not reported Not reported 03061991 0 Not reported Not reported COM CERTIFIED / OPERATION & MAINTENANCE 721 0 Not reported Not reported Not reported N REMOVAL OF ALL PRODUCTION RELATED STRUCTURES, UNDERGROUND TANKS ANDPIPES, HAZARDOUS WASTES, AND GROSSLY CONTAMINATED SOILS. 0 0 0 0 19290003 RA REMOVAL ACTION CAP 0 Not reported Not reported 03061991 0 Not reported Not reported COM CERTIFIED / OPERATION & MAINTENANCE 0 0 X Not reported Not reported N GRADING THE SITE AND LAYING DOWN A CHIP-SEAL CAP OVER THE ENTIRE SITE. 0 0 0 0 19290003 STAB LONG-TERM SITE STABILIZATION CERTIFICATION Not reported 0 Not reported Not reported 05301990 0 Not reported Not reported COM CERTIFIED / OPERATION & MAINTENANCE</p>
--	--

Map ID
Direction
Distance
Elevation

MAP FINDINGS

Site

Database(s)

EDR ID Number
EPA ID Number

SOUTHLAND OIL (Continued)

S101272774

Liquids Removed (Gals):	0
Liquids Treated (Gals):	0
Action Included Capping:	Not reported
Well Decommissioned:	Not reported
Action Included Fencing:	Not reported
Removal Action Certification:	Not reported
Activity Comments:	Not reported
For Commercial Reuse:	0
For Industrial Reuse:	0
For Residential Reuse:	0
Unknown Type:	0
Facility ID:	19290003
Activity:	RA
Activity Name:	REMOVAL ACTION
AWP Code:	PCB
Proposed Budget:	0
AWP Completion Date:	Not reported
Revised Due Date:	Not reported
Comments Date:	07311992
Est Person-Yrs to complete:	0
Estimated Size:	Not reported
Request to Delete Activity:	Not reported
Activity Status:	COM
Definition of Status:	CERTIFIED / OPERATION & MAINTENANCE
Liquids Removed (Gals):	280
Liquids Treated (Gals):	0
Action Included Capping:	Not reported
Well Decommissioned:	Not reported
Action Included Fencing:	Not reported
Removal Action Certification:	N
Activity Comments:	280 TONS OF CONTAMINATED SOIL EXCAVATED WITH A FINAL EXCAVATION MEASURING 600 SQ FT AND A MAXIMUM DEPTH OF 17 FT DEEP. THE TEMPORARYCAP WAS REPAIRED.
For Commercial Reuse:	0
For Industrial Reuse:	0
For Residential Reuse:	0
Unknown Type:	0
Facility ID:	19290003
Activity:	COST
Activity Name:	COST RECOVERY
AWP Code:	Not reported
Proposed Budget:	0
AWP Completion Date:	Not reported
Revised Due Date:	Not reported
Comments Date:	09301992
Est Person-Yrs to complete:	0
Estimated Size:	Not reported
Request to Delete Activity:	Not reported
Activity Status:	COM
Definition of Status:	CERTIFIED / OPERATION & MAINTENANCE
Liquids Removed (Gals):	0
Liquids Treated (Gals):	0
Action Included Capping:	Not reported
Well Decommissioned:	Not reported
Action Included Fencing:	Not reported
Removal Action Certification:	Not reported
Activity Comments:	Not reported

Map ID
Direction
Distance
Elevation

MAP FINDINGS

Site

Database(s)

EDR ID Number
EPA ID Number

SOUTHLAND OIL (Continued)

S101272774

For Commercial Reuse: 0
For Industrial Reuse: 0
For Residential Reuse: 0
Unknown Type: 0
Facility ID: 19290003
Activity: RIFS
Activity Name: REMEDIAL INVESTIGATION / FEASIBILITY STUDY
AWP Code: Not reported
Proposed Budget: 0
AWP Completion Date: Not reported
Revised Due Date: Not reported
Comments Date: 03021993
Est Person-Yrs to complete: 0
Estimated Size: Not reported
Request to Delete Activity: Not reported
Activity Status: COM
Definition of Status: CERTIFIED / OPERATION & MAINTENANCE
Liquids Removed (Gals): 0
Liquids Treated (Gals): 0
Action Included Capping: Not reported
Well Decommissioned: Not reported
Action Included Fencing: Not reported
Removal Action Certification: Not reported
Activity Comments: Not reported
For Commercial Reuse: 0
For Industrial Reuse: 0
For Residential Reuse: 0
Unknown Type: 0
Facility ID: 19290003
Activity: RAP
Activity Name: REMEDIAL ACTION PLAN / RECORD OF DECISION
AWP Code: Not reported
Proposed Budget: 0
AWP Completion Date: Not reported
Revised Due Date: Not reported
Comments Date: 11211996
Est Person-Yrs to complete: 0
Estimated Size: M
Request to Delete Activity: Not reported
Activity Status: COM
Definition of Status: CERTIFIED / OPERATION & MAINTENANCE
Liquids Removed (Gals): 0
Liquids Treated (Gals): 0
Action Included Capping: Not reported
Well Decommissioned: Not reported
Action Included Fencing: Not reported
Removal Action Certification: Not reported
Activity Comments: Not reported
For Commercial Reuse: 0
For Industrial Reuse: 0
For Residential Reuse: 0
Unknown Type: 0
Facility ID: 19290003
Activity: CERT
Activity Name: CERTIFICATION
AWP Code: Not reported
Proposed Budget: 0

Map ID
Direction
Distance
Elevation

MAP FINDINGS

Site

Database(s)

EDR ID Number
EPA ID Number

SOUTHLAND OIL (Continued)

S101272774

AWP Completion Date:	Not reported
Revised Due Date:	Not reported
Comments Date:	05292002
Est Person-Yrs to complete:	0
Estimated Size:	Not reported
Request to Delete Activity:	Not reported
Activity Status:	COM
Definition of Status:	CERTIFIED / OPERATION & MAINTENANCE
Liquids Removed (Gals):	0
Liquids Treated (Gals):	5000
Action Included Capping:	X
Well Decommissioned:	Not reported
Action Included Fencing:	X
Removal Action Certification:	N
Activity Comments:	Not reported
For Commercial Reuse:	0
For Industrial Reuse:	1.50000
For Residential Reuse:	0
Unknown Type:	0
Facility ID:	19290003
Activity:	CEQA
Activity Name:	CEQA INCLUDING NEGATIVE DECS
AWP Code:	Not reported
Proposed Budget:	0
AWP Completion Date:	Not reported
Revised Due Date:	Not reported
Comments Date:	11211996
Est Person-Yrs to complete:	0
Estimated Size:	Not reported
Request to Delete Activity:	Not reported
Activity Status:	COM
Definition of Status:	CERTIFIED / OPERATION & MAINTENANCE
Liquids Removed (Gals):	0
Liquids Treated (Gals):	0
Action Included Capping:	Not reported
Well Decommissioned:	Not reported
Action Included Fencing:	Not reported
Removal Action Certification:	Not reported
Activity Comments:	Not reported
For Commercial Reuse:	0
For Industrial Reuse:	0
For Residential Reuse:	0
Unknown Type:	0
Facility ID:	19290003
Activity:	COST
Activity Name:	COST RECOVERY
AWP Code:	CD-1
Proposed Budget:	0
AWP Completion Date:	Not reported
Revised Due Date:	Not reported
Comments Date:	03101997
Est Person-Yrs to complete:	0
Estimated Size:	S
Request to Delete Activity:	Not reported
Activity Status:	COM
Definition of Status:	CERTIFIED / OPERATION & MAINTENANCE
Liquids Removed (Gals):	0

Map ID
Direction
Distance
Elevation

MAP FINDINGS

Site

Database(s)

EDR ID Number
EPA ID Number

SOUTHLAND OIL (Continued)

S101272774

Liquids Treated (Gals):	0
Action Included Capping:	Not reported
Well Decommissioned:	Not reported
Action Included Fencing:	Not reported
Removal Action Certification:	Not reported
Activity Comments:	Not reported
For Commercial Reuse:	0
For Industrial Reuse:	0
For Residential Reuse:	0
Unknown Type:	0
Facility ID:	19290003
Activity:	DES
Activity Name:	DESIGN
AWP Code:	Not reported
Proposed Budget:	0
AWP Completion Date:	Not reported
Revised Due Date:	Not reported
Comments Date:	10061999
Est Person-Yrs to complete:	0
Estimated Size:	Not reported
Request to Delete Activity:	Not reported
Activity Status:	COM
Definition of Status:	CERTIFIED / OPERATION & MAINTENANCE
Liquids Removed (Gals):	0
Liquids Treated (Gals):	0
Action Included Capping:	Not reported
Well Decommissioned:	Not reported
Action Included Fencing:	Not reported
Removal Action Certification:	Not reported
Activity Comments:	Not reported
For Commercial Reuse:	0
For Industrial Reuse:	0
For Residential Reuse:	0
Unknown Type:	0
Facility ID:	19290003
Activity:	RMDL
Activity Name:	REMEDIAL ACTION (RAP REQUIRED)
AWP Code:	Not reported
Proposed Budget:	0
AWP Completion Date:	Not reported
Revised Due Date:	Not reported
Comments Date:	05202001
Est Person-Yrs to complete:	0
Estimated Size:	Not reported
Request to Delete Activity:	Not reported
Activity Status:	COM
Definition of Status:	CERTIFIED / OPERATION & MAINTENANCE
Liquids Removed (Gals):	0
Liquids Treated (Gals):	0
Action Included Capping:	Not reported
Well Decommissioned:	Not reported
Action Included Fencing:	Not reported
Removal Action Certification:	N
Activity Comments:	11.5 SCFM (3,000 LBS. OF VOC'S REMOVAL IN FIRST 4 MONTHS OF OPERATION)
For Commercial Reuse:	0
For Industrial Reuse:	0
For Residential Reuse:	0

Map ID
Direction
Distance
Elevation

MAP FINDINGS

Site

Database(s)

EDR ID Number
EPA ID Number

SOUTHLAND OIL (Continued)

S101272774

Unknown Type: 0
Facility ID: 19290003
Activity: ORDER
Activity Name: I/SE, IORSE, FFA, FFSRA, VCA, EA
AWP Code: CD-1
Proposed Budget: 0
AWP Completion Date: Not reported
Revised Due Date: Not reported
Comments Date: 01241997
Est Person-Yrs to complete: 0
Estimated Size: Not reported
Request to Delete Activity: Not reported
Activity Status: COM
Definition of Status: CERTIFIED / OPERATION & MAINTENANCE
Liquids Removed (Gals): 0
Liquids Treated (Gals): 0
Action Included Capping: Not reported
Well Decommissioned: Not reported
Action Included Fencing: Not reported
Removal Action Certification: Not reported
Activity Comments: Not reported
For Commercial Reuse: 0
For Industrial Reuse: 0
For Residential Reuse: 0
Unknown Type: 0
Facility ID: 19290003
Activity: ORDER
Activity Name: I/SE, IORSE, FFA, FFSRA, VCA, EA
AWP Code: CD-2
Proposed Budget: 0
AWP Completion Date: Not reported
Revised Due Date: Not reported
Comments Date: 04251997
Est Person-Yrs to complete: 0
Estimated Size: Not reported
Request to Delete Activity: Not reported
Activity Status: COM
Definition of Status: CERTIFIED / OPERATION & MAINTENANCE
Liquids Removed (Gals): 0
Liquids Treated (Gals): 0
Action Included Capping: Not reported
Well Decommissioned: Not reported
Action Included Fencing: Not reported
Removal Action Certification: Not reported
Activity Comments: Not reported
For Commercial Reuse: 0
For Industrial Reuse: 0
For Residential Reuse: 0
Unknown Type: 0
Facility ID: 19290003
Activity: COST
Activity Name: COST RECOVERY
AWP Code: CD-2
Proposed Budget: 0
AWP Completion Date: Not reported
Revised Due Date: Not reported
Comments Date: 06151997

Map ID
Direction
Distance
Elevation

MAP FINDINGS

Site

Database(s)

EDR ID Number
EPA ID Number

SOUTHLAND OIL (Continued)

S101272774

Est Person-Yrs to complete: 0
Estimated Size: Not reported
Request to Delete Activity: Not reported
Activity Status: COM
Definition of Status: CERTIFIED / OPERATION & MAINTENANCE
Liquids Removed (Gals): 0
Liquids Treated (Gals): 0
Action Included Capping: Not reported
Well Decommissioned: Not reported
Action Included Fencing: Not reported
Removal Action Certification: Not reported
Activity Comments: Not reported
For Commercial Reuse: 0
For Industrial Reuse: 0
For Residential Reuse: 0
Unknown Type: 0
Facility ID: 19290003
Activity: DEED
Activity Name: DEED RESTRICTIONS
AWP Code: Not reported
Proposed Budget: 0
AWP Completion Date: Not reported
Revised Due Date: Not reported
Comments Date: 03192002
Est Person-Yrs to complete: 0
Estimated Size: Not reported
Request to Delete Activity: Not reported
Activity Status: COM
Definition of Status: CERTIFIED / OPERATION & MAINTENANCE
Liquids Removed (Gals): 0
Liquids Treated (Gals): 0
Action Included Capping: Not reported
Well Decommissioned: Not reported
Action Included Fencing: Not reported
Removal Action Certification: Not reported
Activity Comments: Not reported
For Commercial Reuse: 0
For Industrial Reuse: 0
For Residential Reuse: 0
Unknown Type: 0
Alternate Address: 5619-5621 RANDOLPH STREET
Alternate City,St,Zip: COMMERCE, CA 90040
Background Info: The Southland Oil site is a former oil refinery which is located on one acre of land in an industrial area of the City of Commerce. The Southland Oil site has been used for oil related businesses since the 1930's and has been under the ownership of the Ellison family since that time. In 1984, the Department's inspection of the Southland Oil site revealed several violations of hazardous waste laws including in-cineration of hazardous wastes without a permit. Later that year, the facility was closed for these violations. A remedial action order was issued in August 1986 to Mr. Ellison to characterize and remediate the site. In October 1986, the Department made a final determination of noncompliance and assumed responsibility for site characterization and remediation. A removal action (RA) was initiated in April 1989 and involved the removal of all hazardous waste. During the course of this RA, all grossly

Map ID
Direction
Distance
Elevation

MAP FINDINGS

Site

Database(s)

EDR ID Number
EPA ID Number

SOUTHLAND OIL (Continued)

S101272774

contaminated production related structures were demolished, and buried pipes and vaults were excavated. This RA was completed in October 1989. In May 1990, a temporary cap was installed over the site to prevent vertical and offsite migration of soil contaminants and to eliminate direct contact. This cap has effectively stabilized the site for the short-term, or approximately 7 years. Contaminants that have been identified include heavy petroleum hydrocarbons, polychlorinated biphenyls (PCBs), lead, halogenated hydrocarbons, aromatic and semivolatle compounds. Direct contact with the possible contaminants has been eliminated by the construction of the temporary cap. Potential impacts of contaminants on drinking water supplies is a concern, however contaminants have not yet migrated below perched zones. The health risk assessment had identified that 96% of the carcinogenic direct contact risk was due to the PCBs in one isolated area. This area was near the location of the underground vault and PCBs were found in concentrations up to 1100 ppm. A Removal Action was initiated, in which the Department excavated 280 tons of soil. The solid materials were removed from the site and disposed at the Kettleman Hills Facility. A deed restriction was signed on 03/19/02. The site is restricted to industrial use and the asphalt cap must not be disturbed Long-term stabilization of the site via cap and vapor extraction will occur when the final remedial action is implemented. A settlement Consent Decree was executed on January 24, 1997. An invitation to bid was prepared to hire a contractor to implement the RAP. England Geo Systems was hired and the implementation of the RAP for the Southland site has been completed. An engineered asphalt cap was placed on this 2 acre site and a dual-phase soil vapor extraction system has been installed to remove VOC's in soil and in perched water.

Comments Date: 01102005
Comments: 7,000 lbs. of VOC's have been removed.
Comments Date: 01241997
Comments: DTSC and Southland Oil signed a Consent Decree for settlement
Comments Date: 01241997
Comments: of DTSC costs. The cost recovery activity was completed on
Comments Date: 01241997
Comments: March 10, 1997.
Comments Date: 02102001
Comments: Soil vapor extraction system started.
Comments Date: 03021993
Comments: The Feasibility Study was completed.
Comments Date: 03101997
Comments: Refer to comment dated January 24, 1997.
Comments Date: 03101997
Comments: Not reported
Comments Date: 03192002
Comments: The use of this 1 1/2 acre property is restricted to commercial/
Comments Date: 03192002
Comments: industrial use. Further, the engineered asphalt/concrete cap
Comments Date: 03192002
Comments: and operating SVE system cannot be disturbed.
Comments Date: 04011979
Comments: Facility Identified: Eckhardt list. Site operated by Nalco
Comments Date: 04011979

Map ID
Direction
Distance
Elevation

MAP FINDINGS

Site

Database(s)

EDR ID Number
EPA ID Number

SOUTHLAND OIL (Continued)

S101272774

Comments: Chemical Co.
Comments Date: 04251997
Comments: The second Consent Decree between DTSC, Saramco and Seeside
Comments Date: 04251997
Comments: was lodged in court on April 25, 1997.
Comments Date: 05202001
Comments: RMDL - The implementation of the RAP for the Southland site has
Comments Date: 05202001
Comments: completed. An engineered asphalt cap placed on this 2 acre site
Comments Date: 05202001
Comments: and a dual-phase soil vapor extraction system installed to
Comments Date: 05202001
Comments: remove VOC's in soil and in perched water.
Comments Date: 05202001
Comments: Not reported
Comments Date: 05292002
Comments: This 1.5 acre site which was a waste oil recycler is certified
Comments Date: 05292002
Comments: as meeting RAP remediation goals. Tanks and solid wastes were
Comments Date: 05292002
Comments: removed, a cap and a recorded deed restriction is in place,
Comments Date: 05292002
Comments: and on SVE system is in O & M.
Comments Date: 05301990
Comments: Removal Action: Temporary cap.
Comments Date: 06151997
Comments: Two potentially responsible parties who were not part of the
Comments Date: 06151997
Comments: group that signed the January Consent Order with DTSC paid
Comments Date: 06151997
Comments: past costs and future remediation costs.
Comments Date: 06202002
Comments: 5,000 lbs VOC's have been removed from site soil.
Comments Date: 06301992
Comments: Removal Action: PCB removal.
Comments Date: 07161998
Comments: An Invitation for Bid was issued to obtain a contractor to
Comments Date: 07161998
Comments: implement the RAP.
Comments Date: 07251991
Comments: Oil recycler. Contaminants include oil, metals, acetone,
Comments Date: 07251991
Comments: benzene, and chlorinated hydrocarbons.
Comments Date: 10061999
Comments: The Remedial Design for an engineered asphalt/concrete cap
Comments Date: 10061999
Comments: and a soil vapor extraction system was approved for this state
Comments Date: 10061999
Comments: orphan site.
Comments Date: 10141998
Comments: Bid awarded to England & Associates.
Comments Date: 10221980
Comments: RWQCB records searched.
Comments Date: 10221992
Comments: The Department filed suit in Federal Court against oper-
Comments Date: 10221992
Comments: ators and generators for past costs and future site

Map ID
Direction
Distance
Elevation

MAP FINDINGS

Site

Database(s)

EDR ID Number
EPA ID Number

SOUTHLAND OIL (Continued)

S101272774

Comments Date: 10221992
Comments: cleanup activities.
Comments Date: 10281980
Comments: County Environmental Health records searched.
Comments Date: 10311989
Comments: Removal Action: Removal of production-related structures,
Comments Date: 10311989
Comments: underground tanks and pipes, hazardous waste, and soils.
Comments Date: 10311989
Comments: Removal of 155 drums of waste, 110 cubic yards of asbestos
Comments Date: 10311989
Comments: waste, 36 aboveground tanks (ranging from 1,000 to 50,000
Comments Date: 10311989
Comments: gallons), and 2 underground storage tanks. Southeast loading
Comments Date: 10311989
Comments: dock demolished. Total quantities removed: 33,200 gallons
Comments Date: 10311989
Comments: of liquid wastes, 721 cubic yards of bulk wastes, and
Comments Date: 10311989
Comments: 129,000 pounds of solid wastes.
Comments Date: 11121980
Comments: County Engr Inspection: Clean-up required.
Comments Date: 11181980
Comments: Facility Drive-By: No visible problems.
Comments Date: 11261996
Comments: RAP finalized.
Comments Date: 11291994
Comments: The PRP Steering Committee hired Bryan Stirrat and
Comments Date: 11291994
Comments: Associates and began preparing the Draft RAP and
Comments Date: 11291994
Comments: associated reports and documents.
Comments Date: 12061996
Comments: An Initial Study and Negative Declaration was prepared for
Comments Date: 12061996
Comments: the Southland Oil Site Remedial Action Plan (RAP). There
Comments Date: 12061996
Comments: was a public comment period of 30 days. The notice was
Comments Date: 12061996
Comments: published in both English and Spanish in the local
Comments Date: 12061996
Comments: newspaper.
Comments Date: 12061996
Comments: Not reported
Comments Date: 12061996
Comments: Remedial Action Plan for the site calls for operation of a
Comments Date: 12061996
Comments: vapor extraction system, construction of a permanent site
Comments Date: 12061996
Comments: cap, and instituting a deed restriction. The RAP was public
Comments Date: 12061996
Comments: noticed for a 30 day comment period. The notice was
Comments Date: 12061996
Comments: published in both English and Spanish in the local
Comments Date: 12061996
Comments: newspaper.
Comments Date: 12211995

Map ID
Direction
Distance
Elevation

MAP FINDINGS

Site

Database(s)

EDR ID Number
EPA ID Number

SOUTHLAND OIL (Continued)

S101272774

Comments: Draft RAP is under review.
Comments Date: 12302000
Comments: Asphalt cap installation completed.
ID Name: CALSTARS CODE
ID Value: 300148
ID Name: BEP DATABASE PCODE
ID Value: P31043
Alternate Name: RANDOLPH REFINERY NALCO CHEMICAL COSOUTHLAND OIL
Special Programs Code: Not reported
Special Programs Name: Not reported

Cortese:

Region: CORTESE
Envirostor Id: 19290003
Site/Facility Type: STATE RESPONSE
Cleanup Status: CERTIFIED / OPERATION & MAINTENANCE - LAND USE RESTRICTIONS
Status Date: 8/16/2002
Site Code: 300148
Latitude: 33.9799471686068
Longitude: -118.165162254524
EPA Id: Not reported
Owner: Not reported
Enf Type: Not reported
Effective Date: Not reported
Order No: Not reported
Region: Not reported
WDID: Not reported
Swat R: Not reported
Waste Discharger System Num: Not reported
Solid Waste Id Num: Not reported
Waste Management Unit Name: Not reported
Agency Name: Not reported

DEED:

Area: PROJECT WIDE
Sub Area: Not reported
Site Type: STATE RESPONSE
Status: CERTIFIED / OPERATION & MAINTENANCE
Deed Date(s): 2002-03-19

RESPONSE:

Facility ID: 19290003
Site Type: State Response
Site Type Detail: State Response or NPL
Acres: 1
National Priorities List: NO
Cleanup Oversight Agencies: SMBRP
Lead Agency: NONE SPECIFIED
Lead Agency Description: Not reported
Project Manager: KEN CHIANG
Supervisor: Javier Hinojosa
Division Branch: Cleanup Chatsworth
Site Code: 300148
Site Mgmt. Req.: REM, ASP, FOUN, DAY, ELD, HOS, LUC, FEN, MON, EX, GW, NOWN, NUSE, NSUB, SCH, COV, RES
Assembly: 50

Map ID
Direction
Distance
Elevation

MAP FINDINGS

Site

Database(s)

EDR ID Number
EPA ID Number

SOUTHLAND OIL (Continued)

S101272774

Senate: 30
Special Program Status: Not reported
Status: Certified / Operation & Maintenance
Status Date: 08/16/2002
Restricted Use: YES
Funding: Orphan Funds
Latitude: 33.9799471686068
Longitude: -118.165162254524
APN: 6332-014-011
Past Use: OIL/WATER SEPARATORS, RECYCLING - OTHER, RECYCLING - USED OIL
Potential COC: 10199, 30003, 30013, 30018, 30022, 30024, 3002501, 30026, 30027, 30028, 30246, 30472, 30479, 30484
Confirmed COC: 30472,30479,30484,30018,30022,30024,30026,30027,30028,30246,10199, 30003,30013,3002501
Potential Description: AQUI, SOIL, SV
Alias Name: NALCO CHEMICAL CO
Alias Type: Alternate Name
Alias Name: RANDOLPH REFINERY
Alias Type: Alternate Name
Alias Name: 6332-014-011
Alias Type: APN
Alias Name: CAT080012685
Alias Type: CERCLIS ID
Alias Name: 110033617771
Alias Type: EPA (FRS #)
Alias Name: P31043
Alias Type: PCode
Alias Name: 300148
Alias Type: Project Code (Site Code)
Alias Name: 19290003
Alias Type: Envirostor ID Number

Completed Info:

Completed Area Name: PROJECT WIDE
Completed Sub Area Name: Not reported
Completed Document Type: State/Federal Funded Site Contract
Completed Date: 06/30/2012
Comments: Not reported

Completed Area Name: PROJECT WIDE
Completed Sub Area Name: Not reported
Completed Document Type: Land Use Restriction - Site Inspection/Visit
Completed Date: 02/10/2010
Comments: Conditions of deed restriction being followed.

Completed Area Name: PROJECT WIDE
Completed Sub Area Name: Not reported
Completed Document Type: * Cost Recovery Settlements/Decrees
Completed Date: 04/25/1997
Comments: The second Consent Decree between DTSC, Saramco and Seeside was lodged in court on April 25, 1997.

Completed Area Name: PROJECT WIDE
Completed Sub Area Name: Not reported
Completed Document Type: * Cost Recovery Settlements/Decrees
Completed Date: 01/24/1997
Comments: DTSC and Southland Oil signed a Consent Decree for settlement of DTSC costs. The cost recovery activity was completed on March 10, 1997.

Map ID
Direction
Distance
Elevation

MAP FINDINGS

Site

Database(s)

EDR ID Number
EPA ID Number

SOUTHLAND OIL (Continued)

S101272774

Completed Area Name: PROJECT WIDE
Completed Sub Area Name: Not reported
Completed Document Type: State/Federal Funded Site Contract
Completed Date: 02/03/2009
Comments: Not reported

Completed Area Name: PROJECT WIDE
Completed Sub Area Name: Not reported
Completed Document Type: State/Federal Funded Site Contract
Completed Date: 05/08/2008
Comments: Not reported

Completed Area Name: PROJECT WIDE
Completed Sub Area Name: Not reported
Completed Document Type: State/Federal Funded Site Contract
Completed Date: 09/20/2006
Comments: Not reported

Completed Area Name: PROJECT WIDE
Completed Sub Area Name: Not reported
Completed Document Type: State/Federal Funded Site Contract
Completed Date: 10/18/2005
Comments: Not reported

Completed Area Name: PROJECT WIDE
Completed Sub Area Name: Not reported
Completed Document Type: State/Federal Funded Site Contract
Completed Date: 06/30/2012
Comments: Not reported

Completed Area Name: PROJECT WIDE
Completed Sub Area Name: Not reported
Completed Document Type: State/Federal Funded Site Contract
Completed Date: 04/26/2010
Comments: Not reported

Completed Area Name: PROJECT WIDE
Completed Sub Area Name: Not reported
Completed Document Type: State/Federal Funded Site Contract
Completed Date: 07/24/2006
Comments: Not reported

Completed Area Name: PROJECT WIDE
Completed Sub Area Name: Not reported
Completed Document Type: Remedial Action Completion Report
Completed Date: 05/20/2001
Comments: RMDL - The implementation of the RAP for the Southland site has completed. An engineered asphalt cap placed on this 2 acre site and a dual-phase soil vapor extraction system installed to remove VOC's in soil and in perched water.

Completed Area Name: PROJECT WIDE
Completed Sub Area Name: Not reported
Completed Document Type: Design/Implementation Workplan
Completed Date: 10/06/1999
Comments: The Remedial Design for an engineered asphalt/concrete cap and a soil vapor extraction system was approved for this state orphan site.

Map ID
Direction
Distance
Elevation

MAP FINDINGS

Site

Database(s)

EDR ID Number
EPA ID Number

SOUTHLAND OIL (Continued)

S101272774

Completed Area Name: PROJECT WIDE
Completed Sub Area Name: Not reported
Completed Document Type: Remedial Action Plan
Completed Date: 11/21/1996
Comments: Oil recycler. Contaminants include oil, metals, acetone, benzene, and chlorinated hydrocarbons.

Completed Area Name: PROJECT WIDE
Completed Sub Area Name: Not reported
Completed Document Type: Remedial Investigation / Feasibility Study
Completed Date: 03/02/1993
Comments: The Feasibility Study was completed.

Completed Area Name: PROJECT WIDE
Completed Sub Area Name: Not reported
Completed Document Type: Removal Action Completion Report
Completed Date: 07/31/1992
Comments: Not reported

Completed Area Name: PROJECT WIDE
Completed Sub Area Name: Not reported
Completed Document Type: Other Report
Completed Date: 05/30/1990
Comments: Removal Action: Temporary cap.

Completed Area Name: PROJECT WIDE
Completed Sub Area Name: Not reported
Completed Document Type: Removal Action Completion Report
Completed Date: 03/06/1991
Comments: Not reported

Completed Area Name: PROJECT WIDE
Completed Sub Area Name: Not reported
Completed Document Type: Removal Action Completion Report
Completed Date: 03/06/1991
Comments: Not reported

Completed Area Name: PROJECT WIDE
Completed Sub Area Name: Not reported
Completed Document Type: 5 Year Review Workplan
Completed Date: 02/01/2007
Comments: The Five Year Review concluded that the engineered asphalt cap is in good condition. The SVE system is aging but levels of VOCs are still too high for site closure. Alternative vapor treatment technologies will be studied to reduce operating costs.

Completed Area Name: PROJECT WIDE
Completed Sub Area Name: Not reported
Completed Document Type: Operations and Maintenance Report
Completed Date: 05/10/2007
Comments: The report detailed the status of the VOC removal. DTSC approves the report and based on the data presented, will schedule a soil gas survey to determine soil vapor concentrations.

Completed Area Name: PROJECT WIDE
Completed Sub Area Name: Not reported
Completed Document Type: Long Term Monitoring Report

Map ID
Direction
Distance
Elevation

MAP FINDINGS

Site

Database(s)

EDR ID Number
EPA ID Number

SOUTHLAND OIL (Continued)

S101272774

Completed Date: 10/05/2007
Comments: A soil gas survey was completed which showed that VOCs from Southland have migrated from Southland to the neighboring former Cognis facility. Concentrations of VOCs on the Southland property have decreased to levels close to cleanup levels.

Completed Area Name: PROJECT WIDE
Completed Sub Area Name: Not reported
Completed Document Type: Well Installation Workplan
Completed Date: 11/08/2007
Comments: A workplan to install an additional vapor extraction well directly adjacent to the former Cognis facility was approved. This well will remove VOCs that have migrated from the Southland property.

Completed Area Name: PROJECT WIDE
Completed Sub Area Name: Not reported
Completed Document Type: Land Use Restriction
Completed Date: 03/19/2002
Comments: The use of this 1 1/2 acre property is restricted to commercial/ industrial use. Further, the engineered asphalt/concrete cap and operating SVE system cannot be disturbed.

Completed Area Name: PROJECT WIDE
Completed Sub Area Name: Not reported
Completed Document Type: Operations and Maintenance Report
Completed Date: 05/01/2008
Comments: SVE system operating normally. Benzene & vinyl chloride concentrations still high.

Completed Area Name: PROJECT WIDE
Completed Sub Area Name: Not reported
Completed Document Type: Fieldwork
Completed Date: 09/18/2009
Comments: Change completed.

Completed Area Name: PROJECT WIDE
Completed Sub Area Name: Not reported
Completed Document Type: Operations and Maintenance Report
Completed Date: 02/20/2010
Comments: Approved.

Completed Area Name: PROJECT WIDE
Completed Sub Area Name: Not reported
Completed Document Type: Operations and Maintenance Plan
Completed Date: 06/26/2000
Comments: Not reported

Completed Area Name: PROJECT WIDE
Completed Sub Area Name: Not reported
Completed Document Type: Operations and Maintenance Plan
Completed Date: 09/15/2004
Comments: Not reported

Completed Area Name: PROJECT WIDE
Completed Sub Area Name: Not reported
Completed Document Type: Operations and Maintenance Plan
Completed Date: 03/04/2008

Map ID
Direction
Distance
Elevation

MAP FINDINGS

Site

Database(s)

EDR ID Number
EPA ID Number

SOUTHLAND OIL (Continued)

S101272774

Comments: Not reported

Completed Area Name: PROJECT WIDE
Completed Sub Area Name: Not reported
Completed Document Type: Operations and Maintenance Plan
Completed Date: 08/26/2008
Comments: Not reported

Completed Area Name: PROJECT WIDE
Completed Sub Area Name: Not reported
Completed Document Type: Operations and Maintenance Plan
Completed Date: 10/07/2009
Comments: Not reported

Completed Area Name: PROJECT WIDE
Completed Sub Area Name: Not reported
Completed Document Type: Operations and Maintenance Plan
Completed Date: 07/08/2010
Comments: Not reported

Completed Area Name: PROJECT WIDE
Completed Sub Area Name: Not reported
Completed Document Type: CEQA - Initial Study/ Neg. Declaration
Completed Date: 11/21/1996
Comments: Not reported

Completed Area Name: PROJECT WIDE
Completed Sub Area Name: Not reported
Completed Document Type: Certification
Completed Date: 05/29/2002
Comments: This 1.5 acre site which was a waste oil recycler is certified as meeting RAP remediation goals. Tanks and solid wastes were removed, a cap and a recorded deed restriction is in place, and on SVE system is in O & M.

Completed Area Name: PROJECT WIDE
Completed Sub Area Name: Not reported
Completed Document Type: Final Determination of Non-Compliance
Completed Date: 10/31/1986
Comments: Not reported

Completed Area Name: PROJECT WIDE
Completed Sub Area Name: Not reported
Completed Document Type: Unilateral Order (I/SE, RAO, CAO, EPA AO)
Completed Date: 08/30/1986
Comments: Not reported

Completed Area Name: PROJECT WIDE
Completed Sub Area Name: Not reported
Completed Document Type: * Discovery
Completed Date: 04/01/1979
Comments: Facility Identified: Eckhardt list. Site operated by Nalco Chemical Co.

Future Area Name: Not reported
Future Sub Area Name: Not reported
Future Document Type: Not reported

Map ID
Direction
Distance
Elevation

MAP FINDINGS

Site

Database(s)

EDR ID Number
EPA ID Number

SOUTHLAND OIL (Continued)

S101272774

Future Due Date: Not reported
Schedule Area Name: Not reported
Schedule Sub Area Name: Not reported
Schedule Document Type: Not reported
Schedule Due Date: Not reported
Schedule Revised Date: Not reported

ENVIROSTOR:

Site Type: State Response
Site Type Detailed: State Response or NPL
Acres: 1
NPL: NO
Regulatory Agencies: SMBRP
Lead Agency: NONE SPECIFIED
Program Manager: KEN CHIANG
Supervisor: Javier Hinojosa
Division Branch: Cleanup Chatsworth
Facility ID: 19290003
Site Code: 300148
Assembly: 50
Senate: 30
Special Program: Not reported
Status: Certified / Operation & Maintenance
Status Date: 08/16/2002
Restricted Use: YES
Site Mgmt. Req.: REM, ASP, FOUN, DAY, ELD, HOS, LUC, FEN, MON, EX, GW, NOWN, NUSE, NSUB, SCH, COV, RES

Funding: Orphan Funds
Latitude: 33.9799471686068
Longitude: -118.165162254524
APN: 6332-014-011
Past Use: OIL/WATER SEPARATORS, RECYCLING - OTHER, RECYCLING - USED OIL
Potential COC: 10199, 30003, 30013, 30018, 30022, 30024, 3002501, 30026, 30027, 30028, 30246, 30472, 30479, 30484
Confirmed COC: 30472,30479,30484,30018,30022,30024,30026,30027,30028,30246,10199, 30003,30013,3002501
Potential Description: AQUI, SOIL, SV
Alias Name: NALCO CHEMICAL CO
Alias Type: Alternate Name
Alias Name: RANDOLPH REFINERY
Alias Type: Alternate Name
Alias Name: 6332-014-011
Alias Type: APN
Alias Name: CAT080012685
Alias Type: CERCLIS ID
Alias Name: 110033617771
Alias Type: EPA (FRS #)
Alias Name: P31043
Alias Type: PCode
Alias Name: 300148
Alias Type: Project Code (Site Code)
Alias Name: 19290003
Alias Type: Envirostor ID Number

Completed Info:

Completed Area Name: PROJECT WIDE
Completed Sub Area Name: Not reported

Map ID
Direction
Distance
Elevation

MAP FINDINGS

Site

Database(s)

EDR ID Number
EPA ID Number

SOUTHLAND OIL (Continued)

S101272774

Completed Document Type: State/Federal Funded Site Contract
Completed Date: 06/30/2012
Comments: Not reported

Completed Area Name: PROJECT WIDE
Completed Sub Area Name: Not reported
Completed Document Type: Land Use Restriction - Site Inspection/Visit
Completed Date: 02/10/2010
Comments: Conditions of deed restriction being followed.

Completed Area Name: PROJECT WIDE
Completed Sub Area Name: Not reported
Completed Document Type: * Cost Recovery Settlements/Decrees
Completed Date: 04/25/1997
Comments: The second Consent Decree between DTSC, Saramco and Seeside was lodged in court on April 25, 1997.

Completed Area Name: PROJECT WIDE
Completed Sub Area Name: Not reported
Completed Document Type: * Cost Recovery Settlements/Decrees
Completed Date: 01/24/1997
Comments: DTSC and Southland Oil signed a Consent Decree for settlement of DTSC costs. The cost recovery activity was completed on March 10, 1997.

Completed Area Name: PROJECT WIDE
Completed Sub Area Name: Not reported
Completed Document Type: State/Federal Funded Site Contract
Completed Date: 02/03/2009
Comments: Not reported

Completed Area Name: PROJECT WIDE
Completed Sub Area Name: Not reported
Completed Document Type: State/Federal Funded Site Contract
Completed Date: 05/08/2008
Comments: Not reported

Completed Area Name: PROJECT WIDE
Completed Sub Area Name: Not reported
Completed Document Type: State/Federal Funded Site Contract
Completed Date: 09/20/2006
Comments: Not reported

Completed Area Name: PROJECT WIDE
Completed Sub Area Name: Not reported
Completed Document Type: State/Federal Funded Site Contract
Completed Date: 10/18/2005
Comments: Not reported

Completed Area Name: PROJECT WIDE
Completed Sub Area Name: Not reported
Completed Document Type: State/Federal Funded Site Contract
Completed Date: 06/30/2012
Comments: Not reported

Completed Area Name: PROJECT WIDE
Completed Sub Area Name: Not reported
Completed Document Type: State/Federal Funded Site Contract

Map ID
Direction
Distance
Elevation

MAP FINDINGS

Site

Database(s)

EDR ID Number
EPA ID Number

SOUTHLAND OIL (Continued)

S101272774

Completed Date: 04/26/2010
Comments: Not reported

Completed Area Name: PROJECT WIDE
Completed Sub Area Name: Not reported
Completed Document Type: State/Federal Funded Site Contract
Completed Date: 07/24/2006
Comments: Not reported

Completed Area Name: PROJECT WIDE
Completed Sub Area Name: Not reported
Completed Document Type: Remedial Action Completion Report
Completed Date: 05/20/2001
Comments: RMDL - The implementation of the RAP for the Southland site has completed. An engineered asphalt cap placed on this 2 acre site and a dual-phase soil vapor extraction system installed to remove VOC's in soil and in perched water.

Completed Area Name: PROJECT WIDE
Completed Sub Area Name: Not reported
Completed Document Type: Design/Implementation Workplan
Completed Date: 10/06/1999
Comments: The Remedial Design for an engineered asphalt/concrete cap and a soil vapor extraction system was approved for this state orphan site.

Completed Area Name: PROJECT WIDE
Completed Sub Area Name: Not reported
Completed Document Type: Remedial Action Plan
Completed Date: 11/21/1996
Comments: Oil recycler. Contaminants include oil, metals, acetone, benzene, and chlorinated hydrocarbons.

Completed Area Name: PROJECT WIDE
Completed Sub Area Name: Not reported
Completed Document Type: Remedial Investigation / Feasibility Study
Completed Date: 03/02/1993
Comments: The Feasibility Study was completed.

Completed Area Name: PROJECT WIDE
Completed Sub Area Name: Not reported
Completed Document Type: Removal Action Completion Report
Completed Date: 07/31/1992
Comments: Not reported

Completed Area Name: PROJECT WIDE
Completed Sub Area Name: Not reported
Completed Document Type: Other Report
Completed Date: 05/30/1990
Comments: Removal Action: Temporary cap.

Completed Area Name: PROJECT WIDE
Completed Sub Area Name: Not reported
Completed Document Type: Removal Action Completion Report
Completed Date: 03/06/1991
Comments: Not reported

Completed Area Name: PROJECT WIDE

Map ID
Direction
Distance
Elevation

MAP FINDINGS

Site

Database(s)

EDR ID Number
EPA ID Number

SOUTHLAND OIL (Continued)

S101272774

Completed Sub Area Name: Not reported
Completed Document Type: Removal Action Completion Report
Completed Date: 03/06/1991
Comments: Not reported

Completed Area Name: PROJECT WIDE
Completed Sub Area Name: Not reported
Completed Document Type: 5 Year Review Workplan
Completed Date: 02/01/2007
Comments: The Five Year Review concluded that the engineered asphalt cap is in good condition. The SVE system is aging but levels of VOCs are still too high for site closure. Alternative vapor treatment technologies will be studied to reduce operating costs.

Completed Area Name: PROJECT WIDE
Completed Sub Area Name: Not reported
Completed Document Type: Operations and Maintenance Report
Completed Date: 05/10/2007
Comments: The report detailed the status of the VOC removal. DTSC approves the report and based on the data presented, will schedule a soil gas survey to determine soil vapor concentrations.

Completed Area Name: PROJECT WIDE
Completed Sub Area Name: Not reported
Completed Document Type: Long Term Monitoring Report
Completed Date: 10/05/2007
Comments: A soil gas survey was completed which showed that VOCs from Southland have migrated from Southland to the neighboring former Cognis facility. Concentrations of VOCs on the Southland property have decreased to levels close to cleanup levels.

Completed Area Name: PROJECT WIDE
Completed Sub Area Name: Not reported
Completed Document Type: Well Installation Workplan
Completed Date: 11/08/2007
Comments: A workplan to install an additional vapor extraction well directly adjacent to the former Cognis facility was approved. This well will remove VOCs that have migrated from the Southland property.

Completed Area Name: PROJECT WIDE
Completed Sub Area Name: Not reported
Completed Document Type: Land Use Restriction
Completed Date: 03/19/2002
Comments: The use of this 1 1/2 acre property is restricted to commercial/ industrial use. Further, the engineered asphalt/concrete cap and operating SVE system cannot be disturbed.

Completed Area Name: PROJECT WIDE
Completed Sub Area Name: Not reported
Completed Document Type: Operations and Maintenance Report
Completed Date: 05/01/2008
Comments: SVE system operating normally. Benzene & vinyl chloride concentrations still high.

Completed Area Name: PROJECT WIDE
Completed Sub Area Name: Not reported
Completed Document Type: Fieldwork

Map ID
Direction
Distance
Elevation

MAP FINDINGS

Site

Database(s)

EDR ID Number
EPA ID Number

SOUTHLAND OIL (Continued)

S101272774

Completed Date: 09/18/2009
Comments: Change completed.

Completed Area Name: PROJECT WIDE
Completed Sub Area Name: Not reported
Completed Document Type: Operations and Maintenance Report
Completed Date: 02/20/2010
Comments: Approved.

Completed Area Name: PROJECT WIDE
Completed Sub Area Name: Not reported
Completed Document Type: Operations and Maintenance Plan
Completed Date: 06/26/2000
Comments: Not reported

Completed Area Name: PROJECT WIDE
Completed Sub Area Name: Not reported
Completed Document Type: Operations and Maintenance Plan
Completed Date: 09/15/2004
Comments: Not reported

Completed Area Name: PROJECT WIDE
Completed Sub Area Name: Not reported
Completed Document Type: Operations and Maintenance Plan
Completed Date: 03/04/2008
Comments: Not reported

Completed Area Name: PROJECT WIDE
Completed Sub Area Name: Not reported
Completed Document Type: Operations and Maintenance Plan
Completed Date: 08/26/2008
Comments: Not reported

Completed Area Name: PROJECT WIDE
Completed Sub Area Name: Not reported
Completed Document Type: Operations and Maintenance Plan
Completed Date: 10/07/2009
Comments: Not reported

Completed Area Name: PROJECT WIDE
Completed Sub Area Name: Not reported
Completed Document Type: Operations and Maintenance Plan
Completed Date: 07/08/2010
Comments: Not reported

Completed Area Name: PROJECT WIDE
Completed Sub Area Name: Not reported
Completed Document Type: CEQA - Initial Study/ Neg. Declaration
Completed Date: 11/21/1996
Comments: Not reported

Completed Area Name: PROJECT WIDE
Completed Sub Area Name: Not reported
Completed Document Type: Certification
Completed Date: 05/29/2002
Comments: This 1.5 acre site which was a waste oil recycler is certified as meeting RAP remediation goals. Tanks and solid wastes were removed, a

Map ID
 Direction
 Distance
 Elevation

MAP FINDINGS

Site

Database(s)

EDR ID Number
 EPA ID Number

SOUTHLAND OIL (Continued)

S101272774

cap and a recorded deed restriction is in place, and on SVE system is in O & M.

Completed Area Name: PROJECT WIDE
 Completed Sub Area Name: Not reported
 Completed Document Type: Final Determination of Non-Compliance
 Completed Date: 10/31/1986
 Comments: Not reported

Completed Area Name: PROJECT WIDE
 Completed Sub Area Name: Not reported
 Completed Document Type: Unilateral Order (I/SE, RAO, CAO, EPA AO)
 Completed Date: 08/30/1986
 Comments: Not reported

Completed Area Name: PROJECT WIDE
 Completed Sub Area Name: Not reported
 Completed Document Type: * Discovery
 Completed Date: 04/01/1979
 Comments: Facility Identified: Eckhardt list. Site operated by Nalco Chemical Co.

Future Area Name: Not reported
 Future Sub Area Name: Not reported
 Future Document Type: Not reported
 Future Due Date: Not reported
 Schedule Area Name: Not reported
 Schedule Sub Area Name: Not reported
 Schedule Document Type: Not reported
 Schedule Due Date: Not reported
 Schedule Revised Date: Not reported

O53
SSW
1/4-1/2
0.465 mi.
2455 ft.

SOUTHLAND OIL, INC.
5619-5621 RANDOLPH STREET
COMMERCE, CA 90040

CA BOND EXP. PLAN **S100833380**
N/A

Site 3 of 4 in cluster O

Relative:
Higher

CA BOND EXP. PLAN:
 Responsible Party: DETAILED SITE EXPENDITURE PLAN
 Project Revenue Source Company: Not reported
 Project Revenue Source Addr: Not reported
 Project Revenue Source City,St,Zip: Not reported
 Project Revenue Source Desc:

Actual:
138 ft.

The RPs have been found in noncompliance with an order issued by the Department. Therefore, it will be necessary to utilize Bond funds to remediate this site. DHS will undertake appropriate cost recovery action. This site is not identified as an NPLsite, nor does it appear to be a likely NPL candidate. Therefore, it appears that federal funds are not a viable source of revenue for this site.

Site Description: The site is an inactive oil reclamation facility.
 Hazardous Waste Desc: Oily wastes have been observed in onsite soils. An analysis showed the presence of chloroform, polychlorinated biphenyls (PCBs), acetone, benzene, and heavy metals. Waste asbestos has also been observed on the site.

Threat To Public Health & Env: Piles of uncontained contaminated soils may release hazardous substances into the Los Angeles River, located near the site. There is heavy metal, asbestos and solvent contamination at unknown depths in the soil. Ground water contamination is suspected but has not been verified. Asbestos may become airborne and migrate offsite.

Map ID
Direction
Distance
Elevation

MAP FINDINGS

Site

Database(s)

EDR ID Number
EPA ID Number

SOUTHLAND OIL, INC. (Continued)

S100833380

Site Activity Status:

The Los Angeles County District Attorney has obtained a conviction against one of the responsible parties for illegal storage and disposal of hazardous wastes. Phase I of the RI was completed in November, 1988. An IRM work plan is being prepared to remove all drums, tanks and sumps onsite.

P54
South
1/4-1/2
0.465 mi.
2457 ft.

MAIN STEEL POLISHING CO
5821 RANDOLPH
CITY OF COMMERCE, CA 90040

HIST CORTESE **S105023283**
N/A

Site 1 of 2 in cluster P

Relative:
Equal

CORTESE:

Region: CORTESE
Facility County Code: 19
Reg By: LTNKA
Reg Id: R-00310

Actual:
137 ft.

P55
South
1/4-1/2
0.465 mi.
2457 ft.

MAIN STEEL POLISHING CO
5821 RANDOLPH STREET
COMMERCE, CA 90040

RCRA-SQG **1000306246**
FINDS **CAD982502213**
LUST
SWEEPS UST
HAZNET

Site 2 of 2 in cluster P

Relative:
Equal

RCRA-SQG:

Date form received by agency: 05/01/1989
Facility name: MAIN STEEL POLISHING CO
Facility address: 5821 RANDOLPH STREET
COMMERCE, CA 90040
EPA ID: CAD982502213
Contact: ENVIRONMENTAL MANAGER
Contact address: 5821 RANDOLPH STREET
COMMERCE, CA 90040
Contact country: US
Contact telephone: (213) 722-5772
Contact email: Not reported
EPA Region: 09
Classification: Small Small Quantity Generator
Description: Handler: generates more than 100 and less than 1000 kg of hazardous waste during any calendar month and accumulates less than 6000 kg of hazardous waste at any time; or generates 100 kg or less of hazardous waste during any calendar month, and accumulates more than 1000 kg of hazardous waste at any time

Actual:
137 ft.

Owner/Operator Summary:

Owner/operator name: THOMAS MALLAN
Owner/operator address: NOT REQUIRED
NOT REQUIRED, ME 99999
Owner/operator country: Not reported
Owner/operator telephone: (415) 555-1212
Legal status: Private
Owner/Operator Type: Owner
Owner/Op start date: Not reported
Owner/Op end date: Not reported

Owner/operator name: NOT REQUIRED
Owner/operator address: NOT REQUIRED

Map ID
Direction
Distance
Elevation

MAP FINDINGS

Site

Database(s)

EDR ID Number
EPA ID Number

MAIN STEEL POLISHING CO (Continued)

1000306246

NOT REQUIRED, ME 99999
Owner/operator country: Not reported
Owner/operator telephone: (415) 555-1212
Legal status: Private
Owner/Operator Type: Operator
Owner/Op start date: Not reported
Owner/Op end date: Not reported

Handler Activities Summary:

U.S. importer of hazardous waste: No
Mixed waste (haz. and radioactive): No
Recycler of hazardous waste: No
Transporter of hazardous waste: No
Treater, storer or disposer of HW: No
Underground injection activity: No
On-site burner exemption: No
Furnace exemption: No
Used oil fuel burner: No
Used oil processor: No
User oil refiner: No
Used oil fuel marketer to burner: No
Used oil Specification marketer: No
Used oil transfer facility: No
Used oil transporter: No

Violation Status: No violations found

FINDS:

Registry ID: 110002834336

Environmental Interest/Information System

California Hazardous Waste Tracking System - Datamart (HWTS-DATAMART) provides California with information on hazardous waste shipments for generators, transporters, and treatment, storage, and disposal facilities.

RCRAInfo is a national information system that supports the Resource Conservation and Recovery Act (RCRA) program through the tracking of events and activities related to facilities that generate, transport, and treat, store, or dispose of hazardous waste. RCRAInfo allows RCRA program staff to track the notification, permit, compliance, and corrective action activities required under RCRA.

LUST:

Region: STATE
Global Id: T0603704523
Latitude: 33.979503
Longitude: -118.160671
Case Type: LUST Cleanup Site
Status: Completed - Case Closed
Status Date: 07/28/1997
Lead Agency: LOS ANGELES COUNTY
Case Worker: JOA
Local Agency: LOS ANGELES COUNTY
RB Case Number: R-00310

Map ID
Direction
Distance
Elevation

MAP FINDINGS

Site

Database(s)

EDR ID Number
EPA ID Number

MAIN STEEL POLISHING CO (Continued)

1000306246

LOC Case Number: Not reported
File Location: Not reported
Potential Media Affect: Soil
Potential Contaminants of Concern: Diesel
Site History: Not reported

[Click here to access the California GeoTracker records for this facility:](#)

LUST:

Global Id: T0603704523
Contact Type: Regional Board Caseworker
Contact Name: YUE RONG
Organization Name: LOS ANGELES RWQCB (REGION 4)
Address: 320 W. 4TH ST., SUITE 200
City: Los Angeles
Email: yrong@waterboards.ca.gov
Phone Number: Not reported

Global Id: T0603704523
Contact Type: Local Agency Caseworker
Contact Name: JOHN AWUJO
Organization Name: LOS ANGELES COUNTY
Address: 900 S FREMONT AVE
City: ALHAMBRA
Email: Not reported
Phone Number: 6264583507

LUST:

Global Id: T0603704523
Action Type: Other
Date: 1950-01-01 00:00:00
Action: Leak Discovery

Global Id: T0603704523
Action Type: Other
Date: 1950-01-01 00:00:00
Action: Leak Reported

LUST REG 4:

Region: 4
Regional Board: 04
County: Los Angeles
facid: R-00310
Status: Case Closed
Substance: Diesel
Substance Quantity: Not reported
Local Case No: Not reported
Case Type: Soil
Abatement Method Used at the Site: Excavate and Dispose
Global ID: T0603704523
W Global ID: Not reported
Staff: UNK
Local Agency: 19000
Cross Street: EASTERN AVE
Enforcement Type: Not reported
Date Leak Discovered: 10/28/1992

Map ID
Direction
Distance
Elevation

MAP FINDINGS

Site

Database(s)

EDR ID Number
EPA ID Number

MAIN STEEL POLISHING CO (Continued)

1000306246

Date Leak First Reported: 9/16/1997
Date Leak Record Entered: 10/1/1997
Date Confirmation Began: Not reported
Date Leak Stopped: Not reported
Date Case Last Changed on Database: 7/28/1997
Date the Case was Closed: 7/28/1997
How Leak Discovered: Tank Closure
How Leak Stopped: Not reported
Cause of Leak: UNK
Leak Source: UNK
Operator: GENE HARSMA
Water System: Not reported
Well Name: Not reported
Approx. Dist To Production Well (ft): 570.2807263893891251418297129
Source of Cleanup Funding: UNK
Preliminary Site Assessment Workplan Submitted: Not reported
Preliminary Site Assessment Began: Not reported
Pollution Characterization Began: Not reported
Remediation Plan Submitted: Not reported
Remedial Action Underway: Not reported
Post Remedial Action Monitoring Began: Not reported
Enforcement Action Date: Not reported
Historical Max MTBE Date: Not reported
Hist Max MTBE Conc in Groundwater: Not reported
Hist Max MTBE Conc in Soil: Not reported
Significant Interim Remedial Action Taken: Not reported
GW Qualifier: Not reported
Soil Qualifier: Not reported
Organization: Not reported
Owner Contact: Not reported
Responsible Party: AXIA, INC.
RP Address: 2001 SPRING RD., STE #300, OAK BROOK, IL 60521
Program: LUST
Lat/Long: 33.9791089 / -1
Local Agency Staff: Not reported
Beneficial Use: Not reported
Priority: Not reported
Cleanup Fund Id: Not reported
Suspended: Not reported
Assigned Name: Not reported
Summary: CLOSURE APPLICATION #8828B

SWEEPS UST:

Status: A
Comp Number: 310
Number: 1
Board Of Equalization: Not reported
Ref Date: 04-24-92
Act Date: 04-24-92
Created Date: 04-24-92
Tank Status: A
Owner Tank Id: 1
Swrcb Tank Id: 19-000-000310-000001
Actv Date: 04-24-92
Capacity: 500
Tank Use: M.V. FUEL
Stg: P

Map ID
Direction
Distance
Elevation

MAP FINDINGS

Site

Database(s)

EDR ID Number
EPA ID Number

MAIN STEEL POLISHING CO (Continued)

1000306246

Content: DIESEL
Number Of Tanks: 4

Status: A
Comp Number: 310
Number: 1
Board Of Equalization: Not reported
Ref Date: 04-24-92
Act Date: 04-24-92
Created Date: 04-24-92
Tank Status: A
Owner Tank Id: 2
Swrcb Tank Id: 19-000-000310-000002
Actv Date: 04-24-92
Capacity: 500
Tank Use: OIL
Stg: P
Content: Not reported
Number Of Tanks: Not reported

Status: A
Comp Number: 310
Number: 1
Board Of Equalization: Not reported
Ref Date: 04-24-92
Act Date: 04-24-92
Created Date: 04-24-92
Tank Status: A
Owner Tank Id: 3
Swrcb Tank Id: 19-000-000310-000003
Actv Date: 04-24-92
Capacity: 500
Tank Use: UNKNOWN
Stg: P
Content: Not reported
Number Of Tanks: Not reported

Status: A
Comp Number: 310
Number: 1
Board Of Equalization: Not reported
Ref Date: 04-24-92
Act Date: 04-24-92
Created Date: 04-24-92
Tank Status: A
Owner Tank Id: 4
Swrcb Tank Id: 19-000-000310-000004
Actv Date: 04-24-92
Capacity: 500
Tank Use: UNKNOWN
Stg: P
Content: Not reported
Number Of Tanks: Not reported

HAZNET:
Year: 2010
Gepaid: CAD982502213

Map ID
Direction
Distance
Elevation

MAP FINDINGS

Site

Database(s)

EDR ID Number
EPA ID Number

MAIN STEEL POLISHING CO (Continued)

1000306246

Contact: MICHAEL P. FOLLEY, GENERAL MGR
Telephone: 3237225772
Mailing Name: Not reported
Mailing Address: 5821 RANDOLPH ST
Mailing City,St,Zip: LOS ANGELES, CA 900400000
Gen County: Not reported
TSD EPA ID: AZR000501510
TSD County: Not reported
Waste Category: Other organic solids
Disposal Method: STORAGE, BULKING, AND/OR TRANSFER OFF SITE--NO TREATMENT/RECOVERY (H010-H129) OR (H131-H135)
Tons: 0.05
Facility County: Los Angeles

Year: 2010
Gepaid: CAD982502213
Contact: MICHAEL P. FOLLEY, GENERAL MGR
Telephone: 3237225772
Mailing Name: Not reported
Mailing Address: 5821 RANDOLPH ST
Mailing City,St,Zip: LOS ANGELES, CA 900400000
Gen County: Not reported
TSD EPA ID: AZR000501510
TSD County: Not reported
Waste Category: Off-specification, aged or surplus organics
Disposal Method: STORAGE, BULKING, AND/OR TRANSFER OFF SITE--NO TREATMENT/RECOVERY (H010-H129) OR (H131-H135)
Tons: 1.815
Facility County: Los Angeles

Year: 2010
Gepaid: CAD982502213
Contact: MICHAEL P. FOLLEY, GENERAL MGR
Telephone: 3237225772
Mailing Name: Not reported
Mailing Address: 5821 RANDOLPH ST
Mailing City,St,Zip: LOS ANGELES, CA 900400000
Gen County: Not reported
TSD EPA ID: CAD097030993
TSD County: Not reported
Waste Category: Other organic solids
Disposal Method: STORAGE, BULKING, AND/OR TRANSFER OFF SITE--NO TREATMENT/RECOVERY (H010-H129) OR (H131-H135)
Tons: 0.1
Facility County: Los Angeles

Year: 2010
Gepaid: CAD982502213
Contact: MICHAEL P. FOLLEY, GENERAL MGR
Telephone: 3237225772
Mailing Name: Not reported
Mailing Address: 5821 RANDOLPH ST
Mailing City,St,Zip: LOS ANGELES, CA 900400000
Gen County: Not reported
TSD EPA ID: AZR000501510
TSD County: Not reported
Waste Category: Waste oil and mixed oil

Map ID
Direction
Distance
Elevation

MAP FINDINGS

Site

Database(s)

EDR ID Number
EPA ID Number

MAIN STEEL POLISHING CO (Continued)

1000306246

Disposal Method: STORAGE, BULKING, AND/OR TRANSFER OFF SITE--NO TREATMENT/RECOVERY (H010-H129) OR (H131-H135)
Tons: 0.209
Facility County: Los Angeles

Year: 2010
Gepaid: CAD982502213
Contact: MICHAEL P. FOLLEY, GENERAL MGR
Telephone: 3237225772
Mailing Name: Not reported
Mailing Address: 5821 RANDOLPH ST
Mailing City,St,Zip: LOS ANGELES, CA 900400000
Gen County: Not reported
TSD EPA ID: AZR000501510
TSD County: Not reported
Waste Category: Off-specification, aged or surplus organics
Disposal Method: STORAGE, BULKING, AND/OR TRANSFER OFF SITE--NO TREATMENT/RECOVERY (H010-H129) OR (H131-H135)
Tons: 1.815
Facility County: Los Angeles

[Click this hyperlink](#) while viewing on your computer to access 23 additional CA_HAZNET: record(s) in the EDR Site Report.

O56
SSW
1/4-1/2
0.469 mi.
2475 ft.

TOMRA PACIFIC INC
5603 RANDOLPH ST
COMMERCE, CA 90040

HAZNET **S109467193**
PROC **N/A**

Site 4 of 4 in cluster O

Relative:
Higher

HAZNET:

Year: 2010
Gepaid: CAL000337564
Contact: RALPH ALCANTAR
Telephone: 9518181887
Mailing Name: Not reported
Mailing Address: 5603 RANDOLPH ST
Mailing City,St,Zip: COMMERCE, CA 900403404
Gen County: Not reported
TSD EPA ID: NED981723513
TSD County: Not reported
Waste Category: Not reported
Disposal Method: INCINERATION--THERMAL DESTRUCTION OTHER THAN USE AS A FUEL
Tons: 0.075
Facility County: Los Angeles

Actual:
139 ft.

Year: 2010
Gepaid: CAL000337564
Contact: RALPH ALCANTAR
Telephone: 9518181887
Mailing Name: Not reported
Mailing Address: 5603 RANDOLPH ST
Mailing City,St,Zip: COMMERCE, CA 900403404
Gen County: Not reported
TSD EPA ID: CAD008302903
TSD County: Not reported
Waste Category: Other organic solids
Disposal Method: STORAGE, BULKING, AND/OR TRANSFER OFF SITE--NO TREATMENT/RECOVERY

Map ID
Direction
Distance
Elevation

MAP FINDINGS

Site

Database(s)

EDR ID Number
EPA ID Number

TOMRA PACIFIC INC (Continued)

S109467193

(H010-H129) OR (H131-H135)
Tons: 0.5
Facility County: Los Angeles

PROC:

Certification Number: PR0482
Effective Date: 11/13/2008
Aluminum: Y
Glass: Y
Plastic: Y
BiMetal: Y
As Of: 2011-05-31 00:00:00

Q57
North
1/4-1/2
0.491 mi.
2592 ft.

LAILAW TRANSIT, INC.
4702 EASTERN AVE S
BELL, CA 90201
Site 1 of 2 in cluster Q

HIST CORTESE **S103282058**
LUST **N/A**

Relative:
Higher

CORTESE:
Region: CORTESE
Facility County Code: 19
Reg By: LTNKA
Reg Id: I-12272A

Actual:
147 ft.

LUST:

Region: STATE
Global Id: T0603703950
Latitude: 33.9704932
Longitude: -118.1756271
Case Type: LUST Cleanup Site
Status: Completed - Case Closed
Status Date: 01/06/1998
Lead Agency: LOS ANGELES COUNTY
Case Worker: JOA
Local Agency: LOS ANGELES COUNTY
RB Case Number: I-12272A
LOC Case Number: Not reported
File Location: Not reported
Potential Media Affect: Soil
Potential Contaminants of Concern: Aviation
Site History: Not reported

Click here to access the California GeoTracker records for this facility:

LUST:

Global Id: T0603703950
Contact Type: Regional Board Caseworker
Contact Name: YUE RONG
Organization Name: LOS ANGELES RWQCB (REGION 4)
Address: 320 W. 4TH ST., SUITE 200
City: Los Angeles
Email: yrong@waterboards.ca.gov
Phone Number: Not reported

Global Id: T0603703950
Contact Type: Local Agency Caseworker

Map ID
Direction
Distance
Elevation

MAP FINDINGS

Site

Database(s)

EDR ID Number
EPA ID Number

LAILAW TRANSIT, INC. (Continued)

S103282058

Contact Name: JOHN AWUJO
Organization Name: LOS ANGELES COUNTY
Address: 900 S FREMONT AVE
City: ALHAMBRA
Email: Not reported
Phone Number: 6264583507

LUST:

Global Id: T0603703950
Action Type: Other
Date: 1950-01-01 00:00:00
Action: Leak Reported

LUST REG 4:

Region: 4
Regional Board: 04
County: Los Angeles
facid: I-12272A
Status: Case Closed
Substance: 1
Substance Quantity: Not reported
Local Case No: Not reported
Case Type: Soil
Abatement Method Used at the Site: Not reported
Global ID: T0603703950
W Global ID: Not reported
Staff: UNK
Local Agency: 19000
Cross Street: Not reported
Enforcement Type: Not reported
Date Leak Discovered: Not reported
Date Leak First Reported: 1/6/1998
Date Leak Record Entered: 3/18/1998
Date Confirmation Began: Not reported
Date Leak Stopped: Not reported
Date Case Last Changed on Database: 1/6/1998
Date the Case was Closed: 1/6/1998
How Leak Discovered: Not reported
How Leak Stopped: Not reported
Cause of Leak: Not reported
Leak Source: Not reported
Operator: Not reported
Water System: Not reported
Well Name: Not reported
Approx. Dist To Production Well (ft): 690.37717240129159432791753817
Source of Cleanup Funding: Not reported
Preliminary Site Assessment Workplan Submitted: Not reported
Preliminary Site Assessment Began: Not reported
Pollution Characterization Began: Not reported
Remediation Plan Submitted: Not reported
Remedial Action Underway: Not reported
Post Remedial Action Monitoring Began: Not reported
Enforcement Action Date: Not reported
Historical Max MTBE Date: Not reported
Hist Max MTBE Conc in Groundwater: Not reported

Map ID
Direction
Distance
Elevation

MAP FINDINGS

Site

Database(s)

EDR ID Number
EPA ID Number

LIDLAW TRANSIT, INC. (Continued)

S103282058

Hist Max MTBE Conc in Soil: Not reported
Significant Interim Remedial Action Taken: Not reported
GW Qualifier: Not reported
Soil Qualifier: Not reported
Organization: Not reported
Owner Contact: Not reported
Responsible Party: LAIDLAW TRANSIT, INC.
RP Address: 4702 S. EASTERN AVE. COMMERCE, CA 90040
Program: LUST
Lat/Long: 33.9704932 / -1
Local Agency Staff: Not reported
Beneficial Use: Not reported
Priority: Not reported
Cleanup Fund Id: Not reported
Suspended: Not reported
Assigned Name: Not reported
Summary: Not reported

Q58
North
1/4-1/2
0.499 mi.
2633 ft.

MCLEAN TRUCKING TERMINAL
4650 EASTERN AVE S
BELL, CA 90201

HIST CORTESE **S102433217**
LUST **N/A**

Site 2 of 2 in cluster Q

Relative:
Higher

CORTESE:
Region: CORTESE
Facility County Code: 19
Reg By: LTNKA
Reg Id: I-12272

Actual:
146 ft.

LUST:
Region: STATE
Global Id: T0603703949
Latitude: 33.9704932
Longitude: -118.1756271
Case Type: LUST Cleanup Site
Status: Completed - Case Closed
Status Date: 10/02/1996
Lead Agency: LOS ANGELES RWQCB (REGION 4)
Case Worker: YR
Local Agency: LOS ANGELES COUNTY
RB Case Number: I-12272
LOC Case Number: Not reported
File Location: Not reported
Potential Media Affect: Soil
Potential Contaminants of Concern: Gasoline
Site History: Not reported

Click here to access the California GeoTracker records for this facility:

LUST:
Global Id: T0603703949
Contact Type: Regional Board Caseworker
Contact Name: YUE RONG
Organization Name: LOS ANGELES RWQCB (REGION 4)
Address: 320 W. 4TH ST., SUITE 200
City: Los Angeles
Email: yrong@waterboards.ca.gov

Map ID
Direction
Distance
Elevation

MAP FINDINGS

Site

Database(s)

EDR ID Number
EPA ID Number

MCLEAN TRUCKING TERMINAL (Continued)

S102433217

Phone Number: Not reported

Global Id: T0603703949
Contact Type: Local Agency Caseworker
Contact Name: JOHN AWUJO
Organization Name: LOS ANGELES COUNTY
Address: 900 S FREMONT AVE
City: ALHAMBRA
Email: Not reported
Phone Number: 6264583507

LUST:

Global Id: T0603703949
Action Type: Other
Date: 1950-01-01 00:00:00
Action: Leak Stopped

Global Id: T0603703949
Action Type: Other
Date: 1950-01-01 00:00:00
Action: Leak Discovery

Global Id: T0603703949
Action Type: Other
Date: 1950-01-01 00:00:00
Action: Leak Reported

LUST REG 4:

Region: 4
Regional Board: 04
County: Los Angeles
facid: I-12272
Status: Case Closed
Substance: Gasoline
Substance Quantity: Not reported
Local Case No: Not reported
Case Type: Soil
Abatement Method Used at the Site: VE
Global ID: T0603703949
W Global ID: Not reported
Staff: UNK
Local Agency: 19000
Cross Street: ATCHISON TOPEKA & SANTA FE
Enforcement Type: Not reported
Date Leak Discovered: 8/28/1987
Date Leak First Reported: 8/28/1987
Date Leak Record Entered: 5/15/1990
Date Confirmation Began: Not reported
Date Leak Stopped: 4/27/1987
Date Case Last Changed on Database: 2/16/1996
Date the Case was Closed: 10/2/1996
How Leak Discovered: Subsurface Monitoring
How Leak Stopped: Not reported
Cause of Leak: UNK
Leak Source: UNK

Map ID
Direction
Distance
Elevation

MAP FINDINGS

Site

Database(s)

EDR ID Number
EPA ID Number

MCLEAN TRUCKING TERMINAL (Continued)

S102433217

Operator: Not reported
Water System: Not reported
Well Name: Not reported
Approx. Dist To Production Well (ft): 690.37717240129159432791753817
Source of Cleanup Funding: UNK
Preliminary Site Assessment Workplan Submitted: Not reported
Preliminary Site Assessment Began: Not reported
Pollution Characterization Began: Not reported
Remediation Plan Submitted: 4/9/1990
Remedial Action Underway: 11/28/1995
Post Remedial Action Monitoring Began: Not reported
Enforcement Action Date: Not reported
Historical Max MTBE Date: Not reported
Hist Max MTBE Conc in Groundwater: Not reported
Hist Max MTBE Conc in Soil: Not reported
Significant Interim Remedial Action Taken: Not reported
GW Qualifier: Not reported
Soil Qualifier: Not reported
Organization: Not reported
Owner Contact: Not reported
Responsible Party: CIFF
RP Address: 5835 S. EASTERN AVE., LOS ANGELES CA 90040
Program: LUST
Lat/Long: 33.9704932 / -1
Local Agency Staff: Not reported
Beneficial Use: Not reported
Priority: Not reported
Cleanup Fund Id: Not reported
Suspended: Not reported
Assigned Name: Not reported
Summary: 04/09/90 NEW LEAK REPORTED.

59
NE
1/2-1
0.539 mi.
2848 ft.

DAVID H FELL & COMPANY, INC.
6009 BANDINI BLVD
BELL, CA 90040

RCRA-LQG 1007200271
HAZNET CAL000110141
HWP
FINANCIAL ASSURANCE

Relative:
Higher

RCRA-LQG:

Actual:
140 ft.

Date form received by agency: 01/25/2010
Facility name: DAVID H FELL & COMPANY, INC.
Facility address: 6009 BANDINI BLVD
BELL, CA 90040
EPA ID: CAL000110141
Mailing address: P.O. BOX 910952
LOS ANGELES, CA 90091
Contact: MAX M RAFII
Contact address: P.O. BOX 910952
LOS ANGELES, CA 90091
Contact country: Not reported
Contact telephone: (323) 722-9992
Telephone ext.: 1159
Contact email: MAX@DHFCO.COM
EPA Region: 09
Land type: Private
Classification: Large Quantity Generator
Description: Handler: generates 1,000 kg or more of hazardous waste during any calendar month; or generates more than 1 kg of acutely hazardous waste

Map ID
Direction
Distance
Elevation

MAP FINDINGS

Site

Database(s)

EDR ID Number
EPA ID Number

DAVID H FELL & COMPANY, INC. (Continued)

1007200271

during any calendar month; or generates more than 100 kg of any residue or contaminated soil, waste or other debris resulting from the cleanup of a spill, into or on any land or water, of acutely hazardous waste during any calendar month; or generates 1 kg or less of acutely hazardous waste during any calendar month, and accumulates more than 1 kg of acutely hazardous waste at any time; or generates 100 kg or less of any residue or contaminated soil, waste or other debris resulting from the cleanup of a spill, into or on any land or water, of acutely hazardous waste during any calendar month, and accumulates more than 100 kg of that material at any time

Owner/Operator Summary:

Owner/operator name: DAVID H. FELL & SANDRA HAUGE
Owner/operator address: P.O. BOX 910952
LOS ANGELES, CA 90091
Owner/operator country: Not reported
Owner/operator telephone: (323) 722-9992
Legal status: Private
Owner/Operator Type: Owner
Owner/Op start date: 08/30/1989
Owner/Op end date: Not reported

Owner/operator name: DAVID H. FELL & COMPANY, INC.
Owner/operator address: Not reported
Not reported
Owner/operator country: Not reported
Owner/operator telephone: Not reported
Legal status: Private
Owner/Operator Type: Operator
Owner/Op start date: 08/30/1989
Owner/Op end date: Not reported

Handler Activities Summary:

U.S. importer of hazardous waste: No
Mixed waste (haz. and radioactive): No
Recycler of hazardous waste: No
Transporter of hazardous waste: No
Treater, storer or disposer of HW: No
Underground injection activity: No
On-site burner exemption: No
Furnace exemption: No
Used oil fuel burner: No
Used oil processor: No
User oil refiner: No
Used oil fuel marketer to burner: No
Used oil Specification marketer: No
Used oil transfer facility: No
Used oil transporter: No

Historical Generators:

Date form received by agency: 02/14/2008
Facility name: DAVID H FELL & COMPANY, INC.
Classification: Small Quantity Generator

Date form received by agency: 01/27/2006
Facility name: DAVID H FELL & COMPANY, INC.

Map ID
Direction
Distance
Elevation

MAP FINDINGS

Site

Database(s)

EDR ID Number
EPA ID Number

DAVID H FELL & COMPANY, INC. (Continued)

1007200271

Site name: DAVID H. FELL & CO. INC
Classification: Small Quantity Generator

Date form received by agency: 03/18/2004
Facility name: DAVID H FELL & COMPANY, INC.
Site name: DAVID H. FELL AND CO., INC.
Classification: Small Quantity Generator

Date form received by agency: 02/20/2002
Facility name: DAVID H FELL & COMPANY, INC.
Site name: DAVID H FELL & CO INC
Classification: Large Quantity Generator

Hazardous Waste Summary:

Waste code: 172
Waste name: 172

Waste code: 181
Waste name: 181

Waste code: 591
Waste name: 591

Waste code: 792
Waste name: 792

Waste code: D002
Waste name: A WASTE WHICH HAS A PH OF LESS THAN 2 OR GREATER THAN 12.5 IS CONSIDERED TO BE A CORROSIVE HAZARDOUS WASTE. SODIUM HYDROXIDE, A CAUSTIC SOLUTION WITH A HIGH PH, IS OFTEN USED BY INDUSTRIES TO CLEAN OR DEGREASE PARTS. HYDROCHLORIC ACID, A SOLUTION WITH A LOW PH, IS USED BY MANY INDUSTRIES TO CLEAN METAL PARTS PRIOR TO PAINTING. WHEN THESE CAUSTIC OR ACID SOLUTIONS BECOME CONTAMINATED AND MUST BE DISPOSED, THE WASTE WOULD BE A CORROSIVE HAZARDOUS WASTE.

Waste code: D008
Waste name: LEAD

Waste code: D011
Waste name: SILVER

Biennial Reports:

Last Biennial Reporting Year: 2011

Annual Waste Handled:

Waste code: D002
Waste name: A WASTE WHICH HAS A PH OF LESS THAN 2 OR GREATER THAN 12.5 IS CONSIDERED TO BE A CORROSIVE HAZARDOUS WASTE. SODIUM HYDROXIDE, A CAUSTIC SOLUTION WITH A HIGH PH, IS OFTEN USED BY INDUSTRIES TO CLEAN OR DEGREASE PARTS. HYDROCHLORIC ACID, A SOLUTION WITH A LOW PH, IS USED BY MANY INDUSTRIES TO CLEAN METAL PARTS PRIOR TO PAINTING. WHEN THESE CAUSTIC OR ACID SOLUTIONS BECOME CONTAMINATED AND MUST BE DISPOSED, THE WASTE WOULD BE A CORROSIVE HAZARDOUS WASTE.

Amount (Lbs): 9350

Waste code: D008

Map ID
Direction
Distance
Elevation

MAP FINDINGS

Site

Database(s)

EDR ID Number
EPA ID Number

DAVID H FELL & COMPANY, INC. (Continued)

1007200271

Waste name: LEAD
Amount (Lbs): 2738

Waste code: D011
Waste name: SILVER
Amount (Lbs): 22069

Facility Has Received Notices of Violations:

Regulation violated: Not reported
Area of violation: State Statute or Regulation
Date violation determined: 01/29/2009
Date achieved compliance: 07/14/2009
Violation lead agency: State
Enforcement action: WRITTEN INFORMAL
Enforcement action date: 01/30/2009
Enf. disposition status: Not reported
Enf. disp. status date: Not reported
Enforcement lead agency: State
Proposed penalty amount: 0
Final penalty amount: 0
Paid penalty amount: 0

Regulation violated: Not reported
Area of violation: State Statute or Regulation
Date violation determined: 01/29/2009
Date achieved compliance: 07/14/2009
Violation lead agency: State
Enforcement action: SINGLE SITE CA/FO
Enforcement action date: 07/14/2009
Enf. disposition status: Not reported
Enf. disp. status date: Not reported
Enforcement lead agency: State
Proposed penalty amount: 0
Final penalty amount: 2000
Paid penalty amount: 0

Regulation violated: Not reported
Area of violation: TSD - Financial Requirements
Date violation determined: 04/02/2008
Date achieved compliance: 04/16/2008
Violation lead agency: State
Enforcement action: WRITTEN INFORMAL
Enforcement action date: 04/03/2008
Enf. disposition status: Not reported
Enf. disp. status date: Not reported
Enforcement lead agency: State
Proposed penalty amount: 0
Final penalty amount: 0
Paid penalty amount: 0

Regulation violated: Not reported
Area of violation: State Statute or Regulation
Date violation determined: 04/02/2008
Date achieved compliance: 04/16/2008
Violation lead agency: State
Enforcement action: WRITTEN INFORMAL

Map ID
Direction
Distance
Elevation

MAP FINDINGS

Site

Database(s)

EDR ID Number
EPA ID Number

DAVID H FELL & COMPANY, INC. (Continued)

1007200271

Enforcement action date: 04/03/2008
Enf. disposition status: Not reported
Enf. disp. status date: Not reported
Enforcement lead agency: State
Proposed penalty amount: 0
Final penalty amount: 0
Paid penalty amount: 0

Regulation violated: Not reported
Area of violation: TSD - Container Use and Management
Date violation determined: 03/27/2007
Date achieved compliance: 03/27/2007
Violation lead agency: State
Enforcement action: WRITTEN INFORMAL
Enforcement action date: 03/28/2007
Enf. disposition status: Not reported
Enf. disp. status date: Not reported
Enforcement lead agency: State
Proposed penalty amount: 0
Final penalty amount: 0
Paid penalty amount: 0

Regulation violated: Not reported
Area of violation: TSD - Preparedness and Prevention
Date violation determined: 01/30/2006
Date achieved compliance: 01/30/2006
Violation lead agency: State
Enforcement action: WRITTEN INFORMAL
Enforcement action date: 01/30/2006
Enf. disposition status: Not reported
Enf. disp. status date: Not reported
Enforcement lead agency: State
Proposed penalty amount: 0
Final penalty amount: 0
Paid penalty amount: 0

Regulation violated: Not reported
Area of violation: TSD - Container Use and Management
Date violation determined: 02/22/2005
Date achieved compliance: 02/22/2005
Violation lead agency: State
Enforcement action: WRITTEN INFORMAL
Enforcement action date: 02/22/2005
Enf. disposition status: Not reported
Enf. disp. status date: Not reported
Enforcement lead agency: State
Proposed penalty amount: 0
Final penalty amount: 0
Paid penalty amount: 0

Regulation violated: Not reported
Area of violation: TSD - Manifest/Records/Reporting
Date violation determined: 11/17/2003
Date achieved compliance: 01/25/2004
Violation lead agency: State
Enforcement action: WRITTEN INFORMAL
Enforcement action date: 11/17/2003

Map ID
Direction
Distance
Elevation

MAP FINDINGS

Site

Database(s)

EDR ID Number
EPA ID Number

DAVID H FELL & COMPANY, INC. (Continued)

1007200271

Enf. disposition status: Not reported
Enf. disp. status date: Not reported
Enforcement lead agency: State
Proposed penalty amount: 0
Final penalty amount: 0
Paid penalty amount: 0

Regulation violated: Not reported
Area of violation: TSD - Financial Requirements
Date violation determined: 11/14/2002
Date achieved compliance: 02/10/2003
Violation lead agency: State
Enforcement action: Not reported
Enforcement action date: Not reported
Enf. disposition status: Not reported
Enf. disp. status date: Not reported
Enforcement lead agency: Not reported
Proposed penalty amount: 0
Final penalty amount: 0
Paid penalty amount: 0

Regulation violated: Not reported
Area of violation: TSD - General Facility Standards
Date violation determined: 11/07/2002
Date achieved compliance: 11/08/2002
Violation lead agency: State
Enforcement action: WRITTEN INFORMAL
Enforcement action date: 11/08/2002
Enf. disposition status: Not reported
Enf. disp. status date: Not reported
Enforcement lead agency: State
Proposed penalty amount: 0
Final penalty amount: 0
Paid penalty amount: 0

Regulation violated: Not reported
Area of violation: TSD - Financial Requirements
Date violation determined: 03/13/2001
Date achieved compliance: 02/27/2002
Violation lead agency: State
Enforcement action: WRITTEN INFORMAL
Enforcement action date: 03/20/2001
Enf. disposition status: Not reported
Enf. disp. status date: Not reported
Enforcement lead agency: State
Proposed penalty amount: 0
Final penalty amount: 0
Paid penalty amount: 0

Regulation violated: Not reported
Area of violation: Permits - Application
Date violation determined: 02/22/2001
Date achieved compliance: 08/03/2001
Violation lead agency: State
Enforcement action: FINAL 3008(A) COMPLIANCE ORDER
Enforcement action date: 08/28/2001
Enf. disposition status: Not reported

Map ID
Direction
Distance
Elevation

MAP FINDINGS

Site

Database(s)

EDR ID Number
EPA ID Number

DAVID H FELL & COMPANY, INC. (Continued)

1007200271

Enf. disp. status date: Not reported
Enforcement lead agency: State
Proposed penalty amount: 0
Final penalty amount: 4250
Paid penalty amount: 0

Regulation violated: Not reported
Area of violation: Permits - Application
Date violation determined: 02/22/2001
Date achieved compliance: 08/03/2001
Violation lead agency: State
Enforcement action: INITIAL 3008(A) COMPLIANCE
Enforcement action date: 08/28/2001
Enf. disposition status: Not reported
Enf. disp. status date: Not reported
Enforcement lead agency: State
Proposed penalty amount: 4250
Final penalty amount: 0
Paid penalty amount: 0

Regulation violated: Not reported
Area of violation: Permits - Application
Date violation determined: 02/22/2001
Date achieved compliance: 08/03/2001
Violation lead agency: State
Enforcement action: WRITTEN INFORMAL
Enforcement action date: 02/23/2001
Enf. disposition status: Not reported
Enf. disp. status date: Not reported
Enforcement lead agency: State
Proposed penalty amount: 0
Final penalty amount: 0
Paid penalty amount: 0

Regulation violated: Not reported
Area of violation: TSD - Container Use and Management
Date violation determined: 02/22/2001
Date achieved compliance: 03/07/2001
Violation lead agency: State
Enforcement action: WRITTEN INFORMAL
Enforcement action date: 02/23/2001
Enf. disposition status: Not reported
Enf. disp. status date: Not reported
Enforcement lead agency: State
Proposed penalty amount: 0
Final penalty amount: 0
Paid penalty amount: 0

Regulation violated: Not reported
Area of violation: TSD - Tank System Standards
Date violation determined: 01/26/2000
Date achieved compliance: 02/26/2000
Violation lead agency: State
Enforcement action: INITIAL 3008(A) COMPLIANCE
Enforcement action date: 08/23/2000
Enf. disposition status: Not reported
Enf. disp. status date: Not reported

Map ID
Direction
Distance
Elevation

MAP FINDINGS

Site

Database(s)

EDR ID Number
EPA ID Number

DAVID H FELL & COMPANY, INC. (Continued)

1007200271

Enforcement lead agency: State
Proposed penalty amount: 9600
Final penalty amount: 0
Paid penalty amount: 0

Regulation violated: Not reported
Area of violation: TSD - Tank System Standards
Date violation determined: 01/26/2000
Date achieved compliance: 02/26/2000
Violation lead agency: State
Enforcement action: FINAL 3008(A) COMPLIANCE ORDER
Enforcement action date: 09/29/2000
Enf. disposition status: Not reported
Enf. disp. status date: Not reported
Enforcement lead agency: State
Proposed penalty amount: 0
Final penalty amount: 6500
Paid penalty amount: 0

Regulation violated: Not reported
Area of violation: TSD - Tank System Standards
Date violation determined: 01/26/2000
Date achieved compliance: 02/26/2000
Violation lead agency: State
Enforcement action: WRITTEN INFORMAL
Enforcement action date: 01/26/2000
Enf. disposition status: Not reported
Enf. disp. status date: Not reported
Enforcement lead agency: State
Proposed penalty amount: 0
Final penalty amount: 0
Paid penalty amount: 0

Evaluation Action Summary:
Evaluation date: 02/05/2009
Evaluation: FINANCIAL RECORD REVIEW
Area of violation: Not reported
Date achieved compliance: Not reported
Evaluation lead agency: State

Evaluation date: 01/29/2009
Evaluation: COMPLIANCE EVALUATION INSPECTION ON-SITE
Area of violation: State Statute or Regulation
Date achieved compliance: 07/14/2009
Evaluation lead agency: State

Evaluation date: 04/02/2008
Evaluation: FINANCIAL RECORD REVIEW
Area of violation: State Statute or Regulation
Date achieved compliance: 04/16/2008
Evaluation lead agency: State

Evaluation date: 04/02/2008
Evaluation: FINANCIAL RECORD REVIEW
Area of violation: TSD - Financial Requirements
Date achieved compliance: 04/16/2008
Evaluation lead agency: State

Map ID
Direction
Distance
Elevation

MAP FINDINGS

Site

Database(s)

EDR ID Number
EPA ID Number

DAVID H FELL & COMPANY, INC. (Continued)

1007200271

Evaluation date: 03/04/2008
Evaluation: COMPLIANCE EVALUATION INSPECTION ON-SITE
Area of violation: Not reported
Date achieved compliance: Not reported
Evaluation lead agency: State

Evaluation date: 03/29/2007
Evaluation: FINANCIAL RECORD REVIEW
Area of violation: Not reported
Date achieved compliance: Not reported
Evaluation lead agency: State

Evaluation date: 03/27/2007
Evaluation: COMPLIANCE EVALUATION INSPECTION ON-SITE
Area of violation: TSD - Container Use and Management
Date achieved compliance: 03/27/2007
Evaluation lead agency: State

Evaluation date: 03/02/2006
Evaluation: FINANCIAL RECORD REVIEW
Area of violation: Not reported
Date achieved compliance: Not reported
Evaluation lead agency: State

Evaluation date: 01/30/2006
Evaluation: COMPLIANCE EVALUATION INSPECTION ON-SITE
Area of violation: TSD - Preparedness and Prevention
Date achieved compliance: 01/30/2006
Evaluation lead agency: State

Evaluation date: 04/14/2005
Evaluation: FINANCIAL RECORD REVIEW
Area of violation: Not reported
Date achieved compliance: Not reported
Evaluation lead agency: State

Evaluation date: 02/22/2005
Evaluation: COMPLIANCE EVALUATION INSPECTION ON-SITE
Area of violation: TSD - Container Use and Management
Date achieved compliance: 02/22/2005
Evaluation lead agency: State

Evaluation date: 02/22/2005
Evaluation: FOCUSED COMPLIANCE INSPECTION
Area of violation: Not reported
Date achieved compliance: Not reported
Evaluation lead agency: State

Evaluation date: 11/17/2003
Evaluation: FOCUSED COMPLIANCE INSPECTION
Area of violation: Not reported
Date achieved compliance: Not reported
Evaluation lead agency: State

Evaluation date: 11/17/2003
Evaluation: COMPLIANCE EVALUATION INSPECTION ON-SITE
Area of violation: TSD - Manifest/Records/Reporting

Map ID
Direction
Distance
Elevation

MAP FINDINGS

Site

Database(s)

EDR ID Number
EPA ID Number

DAVID H FELL & COMPANY, INC. (Continued)

1007200271

Date achieved compliance: 01/25/2004
Evaluation lead agency: State

Evaluation date: 10/29/2003
Evaluation: FINANCIAL RECORD REVIEW
Area of violation: Not reported
Date achieved compliance: Not reported
Evaluation lead agency: State

Evaluation date: 11/14/2002
Evaluation: FINANCIAL RECORD REVIEW
Area of violation: TSD - Financial Requirements
Date achieved compliance: 02/10/2003
Evaluation lead agency: State

Evaluation date: 11/07/2002
Evaluation: COMPLIANCE EVALUATION INSPECTION ON-SITE
Area of violation: Not reported
Date achieved compliance: Not reported
Evaluation lead agency: State

Evaluation date: 11/07/2002
Evaluation: FOCUSED COMPLIANCE INSPECTION
Area of violation: TSD - General Facility Standards
Date achieved compliance: 11/08/2002
Evaluation lead agency: State

Evaluation date: 03/13/2001
Evaluation: FINANCIAL RECORD REVIEW
Area of violation: TSD - Financial Requirements
Date achieved compliance: 02/27/2002
Evaluation lead agency: State

Evaluation date: 02/22/2001
Evaluation: COMPLIANCE EVALUATION INSPECTION ON-SITE
Area of violation: Not reported
Date achieved compliance: Not reported
Evaluation lead agency: State

Evaluation date: 02/22/2001
Evaluation: COMPLIANCE EVALUATION INSPECTION ON-SITE
Area of violation: TSD - Container Use and Management
Date achieved compliance: 03/07/2001
Evaluation lead agency: State

Evaluation date: 02/22/2001
Evaluation: COMPLIANCE EVALUATION INSPECTION ON-SITE
Area of violation: Permits - Application
Date achieved compliance: 08/03/2001
Evaluation lead agency: State

Evaluation date: 01/26/2000
Evaluation: COMPLIANCE EVALUATION INSPECTION ON-SITE
Area of violation: TSD - Tank System Standards
Date achieved compliance: 02/26/2000
Evaluation lead agency: State

Map ID
Direction
Distance
Elevation

MAP FINDINGS

Site

Database(s)

EDR ID Number
EPA ID Number

DAVID H FELL & COMPANY, INC. (Continued)

1007200271

Evaluation date: 01/26/2000
Evaluation: COMPLIANCE EVALUATION INSPECTION ON-SITE
Area of violation: Not reported
Date achieved compliance: Not reported
Evaluation lead agency: State

HAZNET:

Year: 2010
Gepaid: CAL000110141
Contact: MAX RAFII-ENVIRO MGR
Telephone: 2137229992
Mailing Name: Not reported
Mailing Address: 6009 BANDINI BLVD
Mailing City,St,Zip: CITY OF COMMERCE, CA 900402904
Gen County: Not reported
TSD EPA ID: CAD097030993
TSD County: Not reported
Waste Category: Liquids with pH <= 2 with metals
Disposal Method: DISCHARGE TO SEWER/POTW OR NPDES(WITH PRIOR STORAGE--WITH OR WITHOUT TREATMENT)
Tons: 0.22935
Facility County: Los Angeles

Year: 2010
Gepaid: CAL000110141
Contact: MAX RAFII-ENVIRO MGR
Telephone: 2137229992
Mailing Name: Not reported
Mailing Address: 6009 BANDINI BLVD
Mailing City,St,Zip: CITY OF COMMERCE, CA 900402904
Gen County: Not reported
TSD EPA ID: AZR000501510
TSD County: Not reported
Waste Category: Unspecified oil-containing waste
Disposal Method: STORAGE, BULKING, AND/OR TRANSFER OFF SITE--NO TREATMENT/RECOVERY (H010-H129) OR (H131-H135)
Tons: 0.22935
Facility County: Los Angeles

Year: 2010
Gepaid: CAL000110141
Contact: MAX RAFII-ENVIRO MGR
Telephone: 2137229992
Mailing Name: Not reported
Mailing Address: 6009 BANDINI BLVD
Mailing City,St,Zip: CITY OF COMMERCE, CA 900402904
Gen County: Not reported
TSD EPA ID: CAD097030993
TSD County: Not reported
Waste Category: Liquids with pH <= 2 with metals
Disposal Method: DISCHARGE TO SEWER/POTW OR NPDES(WITH PRIOR STORAGE--WITH OR WITHOUT TREATMENT)
Tons: 0.22935
Facility County: Los Angeles

Year: 2010
Gepaid: CAL000110141
Contact: MAX RAFII-ENVIRO MGR

Map ID
Direction
Distance
Elevation

MAP FINDINGS

Site

Database(s)

EDR ID Number
EPA ID Number

DAVID H FELL & COMPANY, INC. (Continued)

1007200271

Telephone: 2137229992
Mailing Name: Not reported
Mailing Address: 6009 BANDINI BLVD
Mailing City,St,Zip: CITY OF COMMERCE, CA 900402904
Gen County: Not reported
TSD EPA ID: CAD028409019
TSD County: Not reported
Waste Category: Laboratory waste chemicals
Disposal Method: STORAGE, BULKING, AND/OR TRANSFER OFF SITE--NO TREATMENT/RECOVERY (H010-H129) OR (H131-H135)
Tons: 0.03
Facility County: Los Angeles

Year: 2010
Gepaid: CAL000110141
Contact: MAX RAFII-ENVIRO MGR
Telephone: 2137229992
Mailing Name: Not reported
Mailing Address: 6009 BANDINI BLVD
Mailing City,St,Zip: CITY OF COMMERCE, CA 900402904
Gen County: Not reported
TSD EPA ID: AZR000501510
TSD County: Not reported
Waste Category: Other inorganic solid waste
Disposal Method: STORAGE, BULKING, AND/OR TRANSFER OFF SITE--NO TREATMENT/RECOVERY (H010-H129) OR (H131-H135)
Tons: 0.05
Facility County: Los Angeles

[Click this hyperlink](#) while viewing on your computer to access 49 additional CA_HAZNET: record(s) in the EDR Site Report.

HWP:

EPA Id: CAL000110141
Latitude: 33.991359
Longitude: -118.15591
Facility Type: HAZ WASTE - OPERATING PERMIT
Cleanup Status: Not reported
Region: SOUTHERN CALIFORNIA PERMITS AND CORRECTIVE ACTION
Permit Maintenance Lead: JOANNA LOUIE
Permit Renewal Lead: Not reported
Corrective Action Lead: Not reported
Supervisor: Not reported
Site Code: 300488
Assembly District: 50
Senate District: 30
Public Information Officer: Not reported
Facility Status: David H. Fell & Co., Inc. (DHF) is a precious metal recycling facility. DHF receives hazardous waste containing silver and other precious metals from off-site generators. The hazardous waste is treated by drying, melting, milling, and analyzed in the DHF laboratory to determine its precious metals contents. This Facility has been operating with a Series B Standardized Permit issued on December 22, 1997 and expired on December 22, 2007. DHF is currently applying for a Standardized Permit Renewal and continues its operation under the expired permit.

Site History: Not reported

Map ID
Direction
Distance
Elevation

MAP FINDINGS

Site

Database(s)

EDR ID Number
EPA ID Number

DAVID H FELL & COMPANY, INC. (Continued)

1007200271

HWP:

EPA Id: CAL000110141
Unit Names: EVAPORATOR, LIQUIDHAZWASTESTORAGE(S6), MELTINGROOMGASFURNACES (#19,20,22,23), MELTINGROOMINDUCTIONFURNACES(15,16,17,18, MELTINGROOMROASTERFURNACE (#14), POWDERBALLMILLS (1,4,12), POWDERBLENDERS (6, 7), POWDERJAWCRUSHER (13), POWDERRODMILLS (8,9), POWDERSCREENS (2,3,5), SOLIDHAZWASTE(S1-S5), SOLIDHAZWASTE(S7A,S7B,S7), SOLIHAZWASTE(S8)

Event Description: Notice of Deficiency
Actual Date: 2007-04-18 00:00:00
Doc Comments: NOD2

EPA Id: CAL000110141
Unit Names: EVAPORATOR, LIQUIDHAZWASTESTORAGE(S6), MELTINGROOMGASFURNACES (#19,20,22,23), MELTINGROOMINDUCTIONFURNACES(15,16,17,18, MELTINGROOMROASTERFURNACE (#14), POWDERBALLMILLS (1,4,12), POWDERBLENDERS (6, 7), POWDERJAWCRUSHER (13), POWDERRODMILLS (8,9), POWDERSCREENS (2,3,5), SOLIDHAZWASTE(S1-S5), SOLIDHAZWASTE(S7A,S7B,S7), SOLIHAZWASTE(S8)

Event Description: Notice of Deficiency
Actual Date: 2006-10-25 00:00:00
Doc Comments: NOD1

EPA Id: CAL000110141
Unit Names: EVAPORATOR, LIQUIDHAZWASTESTORAGE(S6), MELTINGROOMGASFURNACES (#19,20,22,23), MELTINGROOMINDUCTIONFURNACES(15,16,17,18, MELTINGROOMROASTERFURNACE (#14), POWDERBALLMILLS (1,4,12), POWDERBLENDERS (6, 7), POWDERJAWCRUSHER (13), POWDERRODMILLS (8,9), POWDERSCREENS (2,3,5), SOLIDHAZWASTE(S1-S5), SOLIDHAZWASTE(S7A,S7B,S7), SOLIHAZWASTE(S8)

Event Description: Part B Call-In
Actual Date: 2006-07-17 00:00:00
Doc Comments: Part B Call In

EPA Id: CAL000110141
Unit Names: EVAPORATOR, LIQUIDHAZWASTESTORAGE(S6), MELTINGROOMGASFURNACES (#19,20,22,23), MELTINGROOMINDUCTIONFURNACES(15,16,17,18, MELTINGROOMROASTERFURNACE (#14), POWDERBALLMILLS (1,4,12), POWDERBLENDERS (6, 7), POWDERJAWCRUSHER (13), POWDERRODMILLS (8,9), POWDERSCREENS (2,3,5), SOLIDHAZWASTE(S1-S5), SOLIDHAZWASTE(S7A,S7B,S7), SOLIHAZWASTE(S8)

Event Description: Final Permit Effective
Actual Date: 2009-02-18 00:00:00
Doc Comments: Final Permit effective 2/18/09

EPA Id: CAL000110141
Unit Names: EVAPORATOR, LIQUIDHAZWASTESTORAGE(S6), MELTINGROOMGASFURNACES (#19,20,22,23), MELTINGROOMINDUCTIONFURNACES(15,16,17,18, MELTINGROOMROASTERFURNACE (#14), POWDERBALLMILLS (1,4,12), POWDERBLENDERS (6, 7), POWDERJAWCRUSHER (13), POWDERRODMILLS (8,9), POWDERSCREENS (2,3,5), SOLIDHAZWASTE(S1-S5), SOLIDHAZWASTE(S7A,S7B,S7), SOLIHAZWASTE(S8)

Event Description: RCRA PERMIT ISSUED WITH HAZARDOUS AND SOLID WASTE AMENDMENTS REQUIREMENTS, IN
Actual Date: 2009-02-18 00:00:00
Doc Comments: Final Permit issuance, Transmittal Letter, Decision Notice, Change Memo, Final Neg Dec, Part AB application

Map ID
Direction
Distance
Elevation

MAP FINDINGS

Site

Database(s)

EDR ID Number
EPA ID Number

DAVID H FELL & COMPANY, INC. (Continued)

1007200271

EPA Id: CAL000110141
Unit Names: SOLIDHAZWASTE(S7A,S7B,S7)
Event Description: Modification Determination
Actual Date: 2002-11-07 00:00:00
Doc Comments: This modification was completed on November 7, 2002. The permit expires December 22, 2007.

EPA Id: CAL000110141
Unit Names: LIQUIDHAZWASTESTORAGE(S6)
Event Description: Additional Capacity
Actual Date: 1999-09-15 00:00:00
Doc Comments: This modification was issued September 15, 1999. The permit will expire December 22, 2007.

EPA Id: CAL000110141
Unit Names: EVAPORATOR, LIQUIDHAZWASTESTORAGE(S6), MELTINGROOMGASFURNACES (#19,20,22,23), MELTINGROOMINDUCTIONFURNACES(15,16,17,18), MELTINGROOMROASTERFURNACE (#14), POWDERBALLMILLS (1,4,12), POWDERBLENDERS (6, 7), POWDERJAWCRUSHER (13), POWDERRODMILLS (8,9), POWDERSCREENS (2,3,5), SOLIDHAZWASTE(S1-S5), SOLIDHAZWASTE(S7A,S7B,S7), SOLIHAZWASTE(S8)
Event Description: Final Permit Effective
Actual Date: 1997-12-22 00:00:00
Doc Comments: This Final Permit was signed on December 22, 2007. The Permit expires on December 22, 2007.

EPA Id: CAL000110141
Unit Names: EVAPORATOR, LIQUIDHAZWASTESTORAGE(S6), MELTINGROOMGASFURNACES (#19,20,22,23), MELTINGROOMINDUCTIONFURNACES(15,16,17,18), MELTINGROOMROASTERFURNACE (#14), POWDERBALLMILLS (1,4,12), POWDERBLENDERS (6, 7), POWDERJAWCRUSHER (13), POWDERRODMILLS (8,9), POWDERSCREENS (2,3,5), SOLIDHAZWASTE(S1-S5), SOLIDHAZWASTE(S7A,S7B,S7), SOLIHAZWASTE(S8)
Event Description: Final Determination
Actual Date: 1997-12-22 00:00:00
Doc Comments: Not reported

EPA Id: CAL000110141
Unit Names: EVAPORATOR, LIQUIDHAZWASTESTORAGE(S6), MELTINGROOMGASFURNACES (#19,20,22,23), MELTINGROOMINDUCTIONFURNACES(15,16,17,18), MELTINGROOMROASTERFURNACE (#14), POWDERBALLMILLS (1,4,12), POWDERBLENDERS (6, 7), POWDERJAWCRUSHER (13), POWDERRODMILLS (8,9), POWDERSCREENS (2,3,5), SOLIDHAZWASTE(S1-S5), SOLIDHAZWASTE(S7A,S7B,S7), SOLIHAZWASTE(S8)
Event Description: Draft Permit Issued
Actual Date: 1997-10-27 00:00:00
Doc Comments: Not reported

EPA Id: CAL000110141
Unit Names: EVAPORATOR, LIQUIDHAZWASTESTORAGE(S6), MELTINGROOMGASFURNACES (#19,20,22,23), MELTINGROOMINDUCTIONFURNACES(15,16,17,18), MELTINGROOMROASTERFURNACE (#14), POWDERBALLMILLS (1,4,12), POWDERBLENDERS (6, 7), POWDERJAWCRUSHER (13), POWDERRODMILLS (8,9), POWDERSCREENS (2,3,5), SOLIDHAZWASTE(S1-S5), SOLIDHAZWASTE(S7A,S7B,S7), SOLIHAZWASTE(S8)
Event Description: Initial Submittal
Actual Date: 1994-03-31 00:00:00

Map ID
Direction
Distance
Elevation

MAP FINDINGS

Site

Database(s)

EDR ID Number
EPA ID Number

DAVID H FELL & COMPANY, INC. (Continued)

1007200271

Doc Comments: Not reported

EPA Id: CAL000110141
Unit Names: EVAPORATOR, LIQUIDHAZWASTESTORAGE(S6), MELTINGROOMGASFURNACES (#19,20,22,23), MELTINGROOMINDUCTIONFURNACES(15,16,17,18, MELTINGROOMROASTERFURNACE (#14), POWDERBALLMILLS (1,4,12), POWDERBLENDERS (6, 7), POWDERJAWCRUSHER (13), POWDERRODMILLS (8,9), POWDERSCREENS (2,3,5), SOLIDHAZWASTE(S1-S5), SOLIDHAZWASTE(S7A,S7B,S7), SOLIHAZWASTE(S8)

Event Description: Determined To Be Complete and Technically Adequate
Actual Date: 1994-10-20 00:00:00
Doc Comments: Not reported

EPA Id: CAL000110141
Unit Names: EVAPORATOR, LIQUIDHAZWASTESTORAGE(S6), MELTINGROOMGASFURNACES (#19,20,22,23), MELTINGROOMINDUCTIONFURNACES(15,16,17,18, MELTINGROOMROASTERFURNACE (#14), POWDERBALLMILLS (1,4,12), POWDERBLENDERS (6, 7), POWDERJAWCRUSHER (13), POWDERRODMILLS (8,9), POWDERSCREENS (2,3,5), SOLIDHAZWASTE(S1-S5), SOLIDHAZWASTE(S7A,S7B,S7), SOLIHAZWASTE(S8)

Event Description: Draft Permit Issued
Actual Date: 2008-11-03 00:00:00
Doc Comments: Part A/B Application

EPA Id: CAL000110141
Unit Names: EVAPORATOR, LIQUIDHAZWASTESTORAGE(S6), MELTINGROOMGASFURNACES (#19,20,22,23), MELTINGROOMINDUCTIONFURNACES(15,16,17,18, MELTINGROOMROASTERFURNACE (#14), POWDERBALLMILLS (1,4,12), POWDERBLENDERS (6, 7), POWDERJAWCRUSHER (13), POWDERRODMILLS (8,9), POWDERSCREENS (2,3,5), SOLIDHAZWASTE(S1-S5), SOLIDHAZWASTE(S7A,S7B,S7), SOLIHAZWASTE(S8)

Event Description: Determined To Be Complete and Technically Adequate
Actual Date: 2008-10-29 00:00:00
Doc Comments: Technical Completeness Letter 10/29/08

FINANCIAL ASSURANCE:

EPA ID Number: CAL000110141
Closure Mechanism: Alt
Closure Amount: 43,173
Post Clousure Mechanism: Not reported
Post Clousure Amount: Not reported
Corrective Action Mechanism: Not reported
Corrective Action Amount: Not reported
Sudden Mecahanism Type: Ins
Sudden Mecahanism Amount: 2,000,000
Non Sudden Mecahanism Type: Not reported
Non Sudden Mecahanism Amount: Not reported

Map ID
Direction
Distance
Elevation

MAP FINDINGS

Site

Database(s)

EDR ID Number
EPA ID Number

60
NE
1/2-1
0.564 mi.
2980 ft.

COMPASS MANAGEMENT AND LEASING OF IRVINE
6033 BANDINI BLVD.
COMMERCE, CA 90022

ENVIROSTOR S101661400
N/A

Relative:
Higher

Actual:
140 ft.

ENVIROSTOR:
Site Type: Historical
Site Type Detailed: * Historical
Acres: Not reported
NPL: NO
Regulatory Agencies: NONE SPECIFIED
Lead Agency: NONE SPECIFIED
Program Manager: Not reported
Supervisor: * MMONROY
Division Branch: Cleanup Chatsworth
Facility ID: 19380057
Site Code: Not reported
Assembly: 50
Senate: 30
Special Program: Not reported
Status: Refer: Other Agency
Status Date: 07/28/1994
Restricted Use: NO
Site Mgmt. Req.: NONE SPECIFIED
Funding: Not reported
Latitude: 33.9909566362253
Longitude: -118.152033379605
APN: 6332006002
Past Use: NONE SPECIFIED
Potential COC: 10002, 10003, 10009, 10061, 10063, 10094, 10095, 10097, 10100, 10177, 10196, 10198, 10199, 20010, 20017, 30013, 30153, 30357
Confirmed COC: NONE SPECIFIED
Potential Description: NONE SPECIFIED
Alias Name: TRW PRESSUE SYSTEMS, INC.
Alias Type: Alternate Name
Alias Name: TRW PRESSURE SYSTEMS, INC.
Alias Type: Alternate Name
Alias Name: TRW PSI
Alias Type: Alternate Name
Alias Name: 6332006002
Alias Type: APN
Alias Name: CAD982445934
Alias Type: EPA Identification Number
Alias Name: 19380057
Alias Type: Envirostor ID Number

Completed Info:

Completed Area Name: PROJECT WIDE
Completed Sub Area Name: Not reported
Completed Document Type: Site Screening
Completed Date: 07/28/1994
Comments: This is a generator and will be forwarded to L.A. County HW Program, attention: Jim Nishida.

Completed Area Name: PROJECT WIDE
Completed Sub Area Name: Not reported
Completed Document Type: Site Screening
Completed Date: 08/18/1992
Comments: TRW PSI relocated to the site in 1988 and started full operation at

Map ID
 Direction
 Distance
 Elevation

MAP FINDINGS

Site

Database(s)

EDR ID Number
 EPA ID Number

COMPASS MANAGEMENT AND LEASING OF IRVINE (Continued)

S101661400

the site in 1989 for design and manufacturing of titanium pressure vessel used in spacecraft applications. Prior to relocation, TRW assessed the site and identified potential impacts at several areas. Analytical data revealed the presence of toluene (240 ppm), TPH (2,600 ppm), and 1,1,1-trichloroethane (130 ppm) at 6 feet below the ground surface adjacent to a paint spray booth. Also, in another area where oil-stained soils were observed. Analytical data shows the presence of TPH is 52,000 ppm. A PEA is required due to the evidence of contamination at the site.

Future Area Name: Not reported
 Future Sub Area Name: Not reported
 Future Document Type: Not reported
 Future Due Date: Not reported
 Schedule Area Name: Not reported
 Schedule Sub Area Name: Not reported
 Schedule Document Type: Not reported
 Schedule Due Date: Not reported
 Schedule Revised Date: Not reported

61
SW
1/2-1
0.567 mi.
2996 ft.

MAGNUS CO INC
6135 DISTRICT BLVD
LOS ANGELES, CA 90040

ENVIROSTOR **1000323309**
N/A

Relative:
Equal

ENVIROSTOR:

Actual:
137 ft.

Site Type: Historical
 Site Type Detailed: * Historical
 Acres: Not reported
 NPL: NO
 Regulatory Agencies: NONE SPECIFIED
 Lead Agency: NONE SPECIFIED
 Program Manager: Not reported
 Supervisor: * MMONROY
 Division Branch: Cleanup Chatsworth
 Facility ID: 19370355
 Site Code: Not reported
 Assembly: Not reported
 Senate: Not reported
 Special Program: * RCRA 3012 - Past Haz Waste Disp Inven Site
 Status: Refer: Other Agency
 Status Date: 12/03/1987
 Restricted Use: NO
 Site Mgmt. Req.: NONE SPECIFIED
 Funding: Not reported
 Latitude: 0
 Longitude: 0
 APN: NONE SPECIFIED
 Past Use: NONE SPECIFIED
 Potential COC: 10064, 20011
 Confirmed COC: NONE SPECIFIED
 Potential Description: NONE SPECIFIED
 Alias Name: THERMADOR WASTE KING
 Alias Type: Alternate Name
 Alias Name: CAD980636211
 Alias Type: EPA Identification Number
 Alias Name: 19370355

Map ID
 Direction
 Distance
 Elevation

MAP FINDINGS

Site

Database(s)

EDR ID Number
 EPA ID Number

MAGNUS CO INC (Continued)

1000323309

Alias Type: Envirostor ID Number
 Alias Name: 19370356
 Alias Type: Envirostor ID Number

Completed Info:

Completed Area Name: PROJECT WIDE
 Completed Sub Area Name: Not reported
 Completed Document Type: Site Screening
 Completed Date: 11/07/1994
 Comments: DATABASE VALIDATION PROJECT CONFIRMS NFA FOR DTSC.

Completed Area Name: PROJECT WIDE
 Completed Sub Area Name: Not reported
 Completed Document Type: Preliminary Assessment Report
 Completed Date: 01/27/1984
 Comments: FACILITY DRIVE-BY NOW THERMADOR WASTE KING ON SITE. A PART WAREHOUSE. NO PROBLEM OBSERVED(ASAP) SUBMIT TO EPA PRELIM ASSESS DONE RCRA 3012

Completed Area Name: PROJECT WIDE
 Completed Sub Area Name: Not reported
 Completed Document Type: * Discovery
 Completed Date: 09/28/1983
 Comments: FACILITY IDENTIFIED ID FROM ERRIS

Future Area Name: Not reported
 Future Sub Area Name: Not reported
 Future Document Type: Not reported
 Future Due Date: Not reported
 Schedule Area Name: Not reported
 Schedule Sub Area Name: Not reported
 Schedule Document Type: Not reported
 Schedule Due Date: Not reported
 Schedule Revised Date: Not reported

62
ESE
1/2-1
0.596 mi.
3148 ft.

WEA MANUFACTURING COMMERCE
6110 PEACHTREE STREET
LOS ANGELES, CA 90040

ENVIROSTOR S110494456
N/A

Relative:
Equal

ENVIROSTOR:

Site Type: Tiered Permit
 Site Type Detailed: Tiered Permit
 Acres: Not reported
 NPL: NO
 Regulatory Agencies: NONE SPECIFIED
 Lead Agency: NONE SPECIFIED
 Program Manager: Not reported
 Supervisor: Not reported
 Division Branch: Cleanup Cypress
 Facility ID: 71003755
 Site Code: Not reported
 Assembly: 50
 Senate: 30
 Special Program: Not reported
 Status: Not reported
 Status Date: Not reported
 Restricted Use: NO

Actual:
137 ft.

Map ID
Direction
Distance
Elevation

MAP FINDINGS

Site

Database(s)

EDR ID Number
EPA ID Number

WEA MANUFACTURING COMMERCE (Continued)

S110494456

Site Mgmt. Req.: NONE SPECIFIED
Funding: Not reported
Latitude: 33.9828383
Longitude: -118.1541373
APN: NONE SPECIFIED
Past Use: NONE SPECIFIED
Potential COC: NONE SPECIFIED
Confirmed COC: NONE SPECIFIED
Potential Description: NONE SPECIFIED
Alias Name: CAD982504763
Alias Type: EPA Identification Number
Alias Name: 71003755
Alias Type: Envirostor ID Number

Completed Info:
Completed Area Name: Not reported
Completed Sub Area Name: Not reported
Completed Document Type: Not reported
Completed Date: Not reported
Comments: Not reported

Future Area Name: Not reported
Future Sub Area Name: Not reported
Future Document Type: Not reported
Future Due Date: Not reported
Schedule Area Name: Not reported
Schedule Sub Area Name: Not reported
Schedule Document Type: Not reported
Schedule Due Date: Not reported
Schedule Revised Date: Not reported

63
ESE
1/2-1
0.679 mi.
3584 ft.

NEWCROW II
6141 TO 6241 RANDOLPH STREET
COMMERCE, CA 90040

Cortese **S108936101**
RESPONSE **N/A**
ENVIROSTOR

Relative:
Lower

Cortese:
Region: CORTESE
Envirostor Id: 60000714
Site/Facility Type: STATE RESPONSE
Cleanup Status: ACTIVE
Status Date: 9/21/2007
Site Code: 301321
Latitude: 33.978527591118
Longitude: -118.153420686722
EPA Id: Not reported
Owner: Not reported
Enf Type: Not reported
Effective Date: Not reported
Order No: Not reported
Region: Not reported
WDID: Not reported
Swat R: Not reported
Waste Discharger System Num: Not reported
Solid Waste Id Num: Not reported
Waste Management Unit Name: Not reported
Agency Name: Not reported

Actual:
136 ft.

Map ID
Direction
Distance
Elevation

MAP FINDINGS

Site

Database(s)

EDR ID Number
EPA ID Number

NEWCROW II (Continued)

S108936101

RESPONSE:

Facility ID: 60000714
Site Type: State Response
Site Type Detail: State Response or NPL
Acres: 20
National Priorities List: NO
Cleanup Oversight Agencies: SMBRP
Lead Agency: SMBRP
Lead Agency Description: DTSC - Site Mitigation And Brownfield Reuse Program
Project Manager: PHILLIP BLUM
Supervisor: Philip Chandler
Division Branch: Cleanup Chatsworth
Site Code: 301321
Site Mgmt. Req.: NONE SPECIFIED
Assembly: 50
Senate: 30
Special Program Status: Not reported
Status: Active
Status Date: 09/21/2007
Restricted Use: NO
Funding: Responsible Party
Latitude: 33.978527591118
Longitude: -118.153420686722
APN: NONE SPECIFIED
Past Use: AEROSPACE MANUFACTURING/MAINTENANCE, DEGREASING FACILITY, MACHINE SHOP, MAINTENANCE / CLEANING, MANUFACTURING - ELECTRONIC, MANUFACTURING - METAL, MANUFACTURING - OTHER, METAL FINISHING, OIL/WATER SEPARATORS, PAINT/DEPAINT FACILITY, TRANSPORTATION - WAREHOUSING, WASTE - INDUSTRIAL WASTE LINE, AEROSPACE MANUFACTURING/MAINTENANCE, DEGREASING FACILITY, FUEL - VEHICLE STORAGE/ REFUELING, MANUFACTURING - ELECTRONIC, MANUFACTURING - METAL, MANUFACTURING - OTHER, METAL FINISHING, VEHICLE MAINTENANCE

Potential COC: 30003, 30017, 30022, 30027, 30116, 30153, 30192, 30193, 30194, 30195, 30246, 30423, 30571, 30005, 30017, 30022, 30027

Confirmed COC: 30003,30017-NO,30571-NO,30022,30153,30192-NO,30193-NO,30195-NO,30246, 30116-NO,30027,30194-NO,30423,, ,30017,30005,30022,30027

Potential Description: OTH, SOIL, SV, AQUI, OTH, SOIL, SV

Alias Name: 110033611795
Alias Type: EPA (FRS #)
Alias Name: 301321
Alias Type: Project Code (Site Code)
Alias Name: 60000714
Alias Type: Envirostor ID Number

Completed Info:

Completed Area Name: PROJECT WIDE
Completed Sub Area Name: Not reported
Completed Document Type: Unilateral Order (I/SE, RAO, CAO, EPA AO)
Completed Date: 03/11/2008
Comments: The Imminent and Substantial Endangerment Determination and Remedial Action Order was issued to AMB Property, Lockheed Martin, Chrysler, Newcrow II and Mr. Hayden C. Eaves III, on March 11, 2008.

Completed Area Name: PROJECT WIDE
Completed Sub Area Name: Not reported
Completed Document Type: Site Characterization Report
Completed Date: 08/22/2008

Map ID
Direction
Distance
Elevation

MAP FINDINGS

Site

Database(s)

EDR ID Number
EPA ID Number

NEWCROW II (Continued)

S108936101

Comments: Not reported

Completed Area Name: PROJECT WIDE
Completed Sub Area Name: Not reported
Completed Document Type: Monitoring Report
Completed Date: 12/12/2008
Comments: Task Completed.

Completed Area Name: PROJECT WIDE
Completed Sub Area Name: Not reported
Completed Document Type: Monitoring Report
Completed Date: 05/29/2009
Comments: Not reported

Completed Area Name: PROJECT WIDE
Completed Sub Area Name: Not reported
Completed Document Type: Monitoring Report
Completed Date: 05/29/2009
Comments: Not reported

Completed Area Name: PROJECT WIDE
Completed Sub Area Name: Not reported
Completed Document Type: Monitoring Report
Completed Date: 08/18/2009
Comments: Approved as originally submitted with a request to further investigate and explain the pronounced groundwater depression observed developing, progressing and becoming quite pronounced over successive recent quarters.

Future Area Name: Not reported
Future Sub Area Name: Not reported
Future Document Type: Not reported
Future Due Date: Not reported
Schedule Area Name: PROJECT WIDE
Schedule Sub Area Name: Not reported
Schedule Document Type: Remedial Investigation Report
Schedule Due Date: 2/26/2012
Schedule Revised Date: Not reported
Schedule Area Name: PROJECT WIDE
Schedule Sub Area Name: Not reported
Schedule Document Type: Feasibility Study Report
Schedule Due Date: 2/11/2012
Schedule Revised Date: Not reported
Schedule Area Name: PROJECT WIDE
Schedule Sub Area Name: Not reported
Schedule Document Type: Public Participation Plan / Community Relations Plan
Schedule Due Date: 11/12/2011
Schedule Revised Date: Not reported

ENVIROSTOR:

Site Type: State Response
Site Type Detailed: State Response or NPL
Acres: 20
NPL: NO
Regulatory Agencies: SMBRP
Lead Agency: SMBRP
Program Manager: PHILLIP BLUM

Map ID
Direction
Distance
Elevation

MAP FINDINGS

Site

Database(s)

EDR ID Number
EPA ID Number

NEWCROW II (Continued)

S108936101

Supervisor: Philip Chandler
Division Branch: Cleanup Chatsworth
Facility ID: 60000714
Site Code: 301321
Assembly: 50
Senate: 30
Special Program: Not reported
Status: Active
Status Date: 09/21/2007
Restricted Use: NO
Site Mgmt. Req.: NONE SPECIFIED
Funding: Responsible Party
Latitude: 33.978527591118
Longitude: -118.153420686722
APN: NONE SPECIFIED
Past Use: AEROSPACE MANUFACTURING/MAINTENANCE, DEGREASING FACILITY, MACHINE SHOP, MAINTENANCE / CLEANING, MANUFACTURING - ELECTRONIC, MANUFACTURING - METAL, MANUFACTURING - OTHER, METAL FINISHING, OIL/WATER SEPARATORS, PAINT/DEPAINT FACILITY, TRANSPORTATION - WAREHOUSING, WASTE - INDUSTRIAL WASTE LINE, AEROSPACE MANUFACTURING/MAINTENANCE, DEGREASING FACILITY, FUEL - VEHICLE STORAGE/ REFUELING, MANUFACTURING - ELECTRONIC, MANUFACTURING - METAL, MANUFACTURING - OTHER, METAL FINISHING, VEHICLE MAINTENANCE

Potential COC: 30003, 30017, 30022, 30027, 30116, 30153, 30192, 30193, 30194, 30195, 30246, 30423, 30571, 30005, 30017, 30022, 30027

Confirmed COC: 30003,30017-NO,30571-NO,30022,30153,30192-NO,30193-NO,30195-NO,30246, 30116-NO,30027,30194-NO,30423,, ,30017,30005,30022,30027

Potential Description: OTH, SOIL, SV, AQUI, OTH, SOIL, SV

Alias Name: 110033611795
Alias Type: EPA (FRS #)
Alias Name: 301321
Alias Type: Project Code (Site Code)
Alias Name: 60000714
Alias Type: Envirostor ID Number

Completed Info:

Completed Area Name: PROJECT WIDE
Completed Sub Area Name: Not reported
Completed Document Type: Unilateral Order (I/SE, RAO, CAO, EPA AO)
Completed Date: 03/11/2008
Comments: The Imminent and Substantial Endangerment Determination and Remedial Action Order was issued to AMB Property, Lockheed Martin, Chrysler, Newcrow II and Mr. Hayden C. Eaves III, on March 11, 2008.

Completed Area Name: PROJECT WIDE
Completed Sub Area Name: Not reported
Completed Document Type: Site Characterization Report
Completed Date: 08/22/2008
Comments: Not reported

Completed Area Name: PROJECT WIDE
Completed Sub Area Name: Not reported
Completed Document Type: Monitoring Report
Completed Date: 12/12/2008
Comments: Task Completed.

Completed Area Name: PROJECT WIDE
Completed Sub Area Name: Not reported

Map ID
Direction
Distance
Elevation

MAP FINDINGS

Site

Database(s)

EDR ID Number
EPA ID Number

NEWCROW II (Continued)

S108936101

Completed Document Type: Monitoring Report
Completed Date: 05/29/2009
Comments: Not reported

Completed Area Name: PROJECT WIDE
Completed Sub Area Name: Not reported
Completed Document Type: Monitoring Report
Completed Date: 05/29/2009
Comments: Not reported

Completed Area Name: PROJECT WIDE
Completed Sub Area Name: Not reported
Completed Document Type: Monitoring Report
Completed Date: 08/18/2009
Comments: Approved as originally submitted with a request to further investigate and explain the pronounced groundwater depression observed developing, progressing and becoming quite pronounced over successive recent quarters.

Future Area Name: Not reported
Future Sub Area Name: Not reported
Future Document Type: Not reported
Future Due Date: Not reported
Schedule Area Name: PROJECT WIDE
Schedule Sub Area Name: Not reported
Schedule Document Type: Remedial Investigation Report
Schedule Due Date: 2/26/2012
Schedule Revised Date: Not reported
Schedule Area Name: PROJECT WIDE
Schedule Sub Area Name: Not reported
Schedule Document Type: Feasibility Study Report
Schedule Due Date: 2/11/2012
Schedule Revised Date: Not reported
Schedule Area Name: PROJECT WIDE
Schedule Sub Area Name: Not reported
Schedule Document Type: Public Participation Plan / Community Relations Plan
Schedule Due Date: 11/12/2011
Schedule Revised Date: Not reported

64
WNW
1/2-1
0.681 mi.
3597 ft.

JOE'S PLASTICS
5725 DISTRICT BLVD.
VERNON, CA 90058

CERC-NFRAP 1003879679
ENVIROSTOR CAD983624230

Relative:
Higher

CERC-NFRAP:
Site ID: 0904403
Federal Facility: Not a Federal Facility
NPL Status: Not on the NPL
Non NPL Status: NFRAP-Site does not qualify for the NPL based on existing information

Actual:
143 ft.

CERCLIS-NFRAP Site Contact Details:
Contact Sequence ID: 13054012.00000
Person ID: 9271184.00000

Contact Sequence ID: 13060082.00000
Person ID: 9270048.00000

Map ID
Direction
Distance
Elevation

MAP FINDINGS

Site

Database(s)

EDR ID Number
EPA ID Number

JOE'S PLASTICS (Continued)

1003879679

Contact Sequence ID: 13090818.00000
Person ID: 13002167.00000

Contact Sequence ID: 13177133.00000
Person ID: 9270438.00000

CERCLIS-NFRAP Assessment History:

Action: DISCOVERY
Date Started: Not reported
Date Completed: 03/26/1992
Priority Level: Not reported

Action: ARCHIVE SITE
Date Started: Not reported
Date Completed: 05/02/1994
Priority Level: Not reported

Action: PRELIMINARY ASSESSMENT
Date Started: Not reported
Date Completed: 05/02/1994
Priority Level: NFRAP-Site does not qualify for the NPL based on existing information

ENVIROSTOR:

Site Type: Historical
Site Type Detailed: * Historical
Acres: Not reported
NPL: NO
Regulatory Agencies: NONE SPECIFIED
Lead Agency: NONE SPECIFIED
Program Manager: Not reported
Supervisor: * MMONROY
Division Branch: Cleanup Chatsworth
Facility ID: 19300235
Site Code: Not reported
Assembly: 46
Senate: 22
Special Program: Not reported
Status: Refer: Other Agency
Status Date: 08/31/1995
Restricted Use: NO
Site Mgmt. Req.: NONE SPECIFIED
Funding: Not reported
Latitude: 33.9879463008403
Longitude: -118.174284391722
APN: NONE SPECIFIED
Past Use: NONE SPECIFIED
Potential COC: 10002, 10003, 10196, 10198, 10199
Confirmed COC: NONE SPECIFIED
Potential Description: NONE SPECIFIED
Alias Name: CALMEC MANUFACTURING
Alias Type: Alternate Name
Alias Name: JOE'S PLASTICS
Alias Type: Alternate Name
Alias Name: CAD983624230
Alias Type: EPA Identification Number
Alias Name: 19300235

Map ID
 Direction
 Distance
 Elevation

MAP FINDINGS

Site

Database(s)

EDR ID Number
 EPA ID Number

JOE'S PLASTICS (Continued)

1003879679

Alias Type: Envirostor ID Number

Completed Info:

Completed Area Name: PROJECT WIDE
 Completed Sub Area Name: Not reported
 Completed Document Type: Site Screening
 Completed Date: 03/06/1995
 Comments: Database Validation Program confirms NFA for DTSC.

Completed Area Name: PROJECT WIDE
 Completed Sub Area Name: Not reported
 Completed Document Type: Site Screening
 Completed Date: 07/28/1994
 Comments: The Department received a U.S. EPA PA report dated 5/2/1994. The site consists of approximately 2 acres. Joe's Plastics, a plastic recycler operated at the site since 1976. From 1966 to 1976 Calmec Manufacturing operated at the site. Small quantities of perchloroethene (PCE) are used to clean the machinery onsite, and the oil used in onsite machinery is periodically changed are the only hazardous wastes stored at the site. There is no evidence of a hazardous substances release that may constitute a threat to public health or the environment at the site. In addition, the site is a hazardous waste generator and holds the City of Vernon Hazardous Materials Permit. Therefore, the Dept. referred the site to the City of Vernon.

Future Area Name: Not reported
 Future Sub Area Name: Not reported
 Future Document Type: Not reported
 Future Due Date: Not reported
 Schedule Area Name: Not reported
 Schedule Sub Area Name: Not reported
 Schedule Document Type: Not reported
 Schedule Due Date: Not reported
 Schedule Revised Date: Not reported

65
ESE
1/2-1
0.728 mi.
3844 ft.

TEPCO INC
6274 E PEACHTREE ST
COMMERCE, CA 90040

CERC-NFRAP **1000176808**
RCRA-SQG **CAD092530435**
FINDS
LOS ANGELES CO. HMS
ENVIROSTOR

Relative:
Higher

Actual:
140 ft.

CERC-NFRAP:

Site ID: 0901664
 Federal Facility: Not a Federal Facility
 NPL Status: Not on the NPL
 Non NPL Status: NFRAP-Site does not qualify for the NPL based on existing information

CERCLIS-NFRAP Site Contact Details:

Contact Sequence ID: 13055774.00000
 Person ID: 9271184.00000

Contact Sequence ID: 13061844.00000
 Person ID: 9270048.00000

Contact Sequence ID: 13092587.00000
 Person ID: 13002167.00000

Map ID
Direction
Distance
Elevation

MAP FINDINGS

Site

Database(s)

EDR ID Number
EPA ID Number

TEPCO INC (Continued)

1000176808

Contact Sequence ID: 13179042.00000
Person ID: 9270438.00000

CERCLIS-NFRAP Site Alias Name(s):
Alias Name: TEPCO/BAR BOY
Alias Address: Not reported
CA

CERCLIS-NFRAP Assessment History:

Action: DISCOVERY
Date Started: Not reported
Date Completed: 01/01/1981
Priority Level: Not reported

Action: PRELIMINARY ASSESSMENT
Date Started: 05/01/1984
Date Completed: 05/01/1985
Priority Level: Low priority for further assessment

Action: ARCHIVE SITE
Date Started: Not reported
Date Completed: 02/16/1989
Priority Level: Not reported

Action: PRELIMINARY ASSESSMENT
Date Started: Not reported
Date Completed: 02/16/1989
Priority Level: NFRAP-Site does not qualify for the NPL based on existing information

RCRA-SQG:

Date form received by agency: 09/01/1996
Facility name: TEPCO INC
Facility address: 6274 E PEACHTREE ST
COMMERCE, CA 90040
EPA ID: CAD092530435
Mailing address: 6274 EAST PEACHTREE STREET
CITY OF COMMERCE, CA 90040
Contact: Not reported
Contact address: Not reported
Contact country: Not reported
Contact telephone: Not reported
Contact email: Not reported
EPA Region: 09
Classification: Small Small Quantity Generator
Description: Handler: generates more than 100 and less than 1000 kg of hazardous waste during any calendar month and accumulates less than 6000 kg of hazardous waste at any time; or generates 100 kg or less of hazardous waste during any calendar month, and accumulates more than 1000 kg of hazardous waste at any time

Owner/Operator Summary:

Owner/operator name: TEPCO INC SUBSIDIARY ENERGY RESOURCES
Owner/operator address: NOT REQUIRED
NOT REQUIRED, ME 99999

Map ID
Direction
Distance
Elevation

MAP FINDINGS

Site

Database(s)

EDR ID Number
EPA ID Number

TEPCO INC (Continued)

1000176808

Owner/operator country: Not reported
Owner/operator telephone: (415) 555-1212
Legal status: Private
Owner/Operator Type: Owner
Owner/Op start date: Not reported
Owner/Op end date: Not reported

Owner/operator name: NOT REQUIRED
Owner/operator address: NOT REQUIRED
NOT REQUIRED, ME 99999

Owner/operator country: Not reported
Owner/operator telephone: (415) 555-1212
Legal status: Private
Owner/Operator Type: Operator
Owner/Op start date: Not reported
Owner/Op end date: Not reported

Handler Activities Summary:

U.S. importer of hazardous waste: No
Mixed waste (haz. and radioactive): No
Recycler of hazardous waste: No
Transporter of hazardous waste: No
Treater, storer or disposer of HW: No
Underground injection activity: No
On-site burner exemption: No
Furnace exemption: No
Used oil fuel burner: No
Used oil processor: No
User oil refiner: No
Used oil fuel marketer to burner: No
Used oil Specification marketer: No
Used oil transfer facility: No
Used oil transporter: No

Historical Generators:

Date form received by agency: 01/14/1981
Facility name: TEPCO INC
Classification: Large Quantity Generator

Violation Status: No violations found

FINDS:

Registry ID: 110002663662

Environmental Interest/Information System

RCRAInfo is a national information system that supports the Resource Conservation and Recovery Act (RCRA) program through the tracking of events and activities related to facilities that generate, transport, and treat, store, or dispose of hazardous waste. RCRAInfo allows RCRA program staff to track the notification, permit, compliance, and corrective action activities required under RCRA.

LOS ANGELES CO. HMS:

Region: LA

Map ID
Direction
Distance
Elevation

MAP FINDINGS

Site

Database(s)

EDR ID Number
EPA ID Number

TEPCO INC (Continued)

1000176808

Facility Id: 004775-104961
Facility Status: Closed
Area: 3V
Permit Number: 00005010X
Permit Status: Closed
Facility Type: I01

ENVIROSTOR:

Site Type: Historical
Site Type Detailed: * Historical
Acres: Not reported
NPL: NO
Regulatory Agencies: NONE SPECIFIED
Lead Agency: NONE SPECIFIED
Program Manager: Not reported
Supervisor: * MMONROY
Division Branch: Cleanup Chatsworth
Facility ID: 19150001
Site Code: Not reported
Assembly: Not reported
Senate: Not reported
Special Program: * RCRA 3012 - Past Haz Waste Disp Inven Site
Status: Refer: Other Agency
Status Date: 08/21/1995
Restricted Use: NO
Site Mgmt. Req.: NONE SPECIFIED
Funding: Not reported
Latitude: 0
Longitude: 0
APN: NONE SPECIFIED
Past Use: NONE SPECIFIED
Potential COC: 10176, 10185, 10195, 10197
Confirmed COC: NONE SPECIFIED
Potential Description: NONE SPECIFIED
Alias Name: CAD092530435
Alias Type: EPA Identification Number
Alias Name: 19150001
Alias Type: Envirostor ID Number

Completed Info:

Completed Area Name: PROJECT WIDE
Completed Sub Area Name: Not reported
Completed Document Type: Site Screening
Completed Date: 10/27/1994
Comments: DATABASE VERIFICATION PROJECT CONFIRMS NFA FOR DTSC.

Completed Area Name: PROJECT WIDE
Completed Sub Area Name: Not reported
Completed Document Type: Preliminary Assessment Report
Completed Date: 03/23/1984
Comments: PERMIT(OTHER) PERMIT: CO DISCH PERMIT #103168 SOURCE ACT: CLEANING ALUMINUM AIR FILTRS SUPER JET CLEAN YR OF OPER: 1976 TO PRESENT WASTES ARE HAULED AWAY PERIODICALLY BY J.C.INC. 175GAL/D-WASTE WATER. FINAL STRATEGY RECOM-REFER TO DHS FOR PERMITTING SUBMIT TO EPA PRELIM ASSESS DONE RCRA 3012

Completed Area Name: PROJECT WIDE

Map ID
 Direction
 Distance
 Elevation

MAP FINDINGS

Site

Database(s)

EDR ID Number
 EPA ID Number

TEPCO INC (Continued)

1000176808

Completed Sub Area Name: Not reported
 Completed Document Type: * Discovery
 Completed Date: 09/29/1983
 Comments: FACILITY IDENTIFIED ID FROM ERRIS

Completed Area Name: PROJECT WIDE
 Completed Sub Area Name: Not reported
 Completed Document Type: * Discovery
 Completed Date: 06/09/1981
 Comments: FACILITY IDENTIFIED SUPERFUND LIST #473

Future Area Name: Not reported
 Future Sub Area Name: Not reported
 Future Document Type: Not reported
 Future Due Date: Not reported
 Schedule Area Name: Not reported
 Schedule Sub Area Name: Not reported
 Schedule Document Type: Not reported
 Schedule Due Date: Not reported
 Schedule Revised Date: Not reported

66
West
1/2-1
0.738 mi.
3894 ft.

PEMACO FORMER CHEMICAL CORPORATION
5040-5050 SLAUSON BLVD.
MAYWOOD, CA 90270

HIST Cal-Sites **S105481918**
Cortese **N/A**
ENVIROSTOR

Relative:
Higher

Actual:
142 ft.

HISTORICAL CAL-SITES:

Facility ID: 19281217
 Region: 3
 Region Name: GLENDALE
 Branch: SA
 Branch Name: SO CAL - GLENDALE
 File Name: Not reported
 State Senate District: 07012001
 Status: AWP - ANNUAL WORKPLAN (AWP) - ACTIVE SITE
 Status Name: ANNUAL WORKPLAN - ACTIVE SITE
 Lead Agency: EPA
 Lead Agency: ENVIRONMENTAL PROTECTION AGENCY
 Facility Type: NPRP
 Type Name: NPL SITE, RP-FUNDED
 NPL: Listed
 SIC Code: 28
 SIC Name: MANU - CHEMICALS & ALLIED PRODUCTS
 Access: Not reported
 Cortese: Not reported

Hazardous Ranking Score: Not reported
 Date Site Hazard Ranked: Not reported
 Groundwater Contamination: Confirmed
 Staff Member Responsible for Site: LPARNASS
 Supervisor Responsible for Site: Not reported
 Region Water Control Board: Not reported
 Region Water Control Board Name: Not reported
 Lat/Long Direction: Not reported
 Lat/Long (dms): 0 0 0 / 0 0 0
 Lat/long Method: Not reported
 Lat/Long Description: Not reported
 State Assembly District Code: 46

Map ID
Direction
Distance
Elevation

MAP FINDINGS

Site

Database(s)

EDR ID Number
EPA ID Number

PEMACO FORMER CHEMICAL CORPORATION (Continued)

S105481918

State Senate District Code: 22
Facility ID: 19281217
Activity: RIFS
Activity Name: REMEDIAL INVESTIGATION / FEASIBILITY STUDY
AWP Code: AWP
Proposed Budget: 0
AWP Completion Date: Not reported
Revised Due Date: Not reported
Comments Date: 04142004
Est Person-Yrs to complete: 0
Estimated Size: Not reported
Request to Delete Activity: Not reported
Activity Status: AWP
Definition of Status: ANNUAL WORKPLAN - ACTIVE SITE
Liquids Removed (Gals): 0
Liquids Treated (Gals): 0
Action Included Capping: Not reported
Well Decommissioned: Not reported
Action Included Fencing: Not reported
Removal Action Certification: Not reported
Activity Comments: Not reported
For Commercial Reuse: 0
For Industrial Reuse: 0
For Residential Reuse: 0
Unknown Type: 0
Facility ID: 19281217
Activity: RAP
Activity Name: REMEDIAL ACTION PLAN / RECORD OF DECISION
AWP Code: Not reported
Proposed Budget: 0
AWP Completion Date: 12302004
Revised Due Date: Not reported
Comments Date: 01142005
Est Person-Yrs to complete: 0
Estimated Size: Not reported
Request to Delete Activity: Not reported
Activity Status: AWP
Definition of Status: ANNUAL WORKPLAN - ACTIVE SITE
Liquids Removed (Gals): 0
Liquids Treated (Gals): 0
Action Included Capping: Not reported
Well Decommissioned: Not reported
Action Included Fencing: Not reported
Removal Action Certification: Not reported
Activity Comments: Not reported
For Commercial Reuse: 0
For Industrial Reuse: 0
For Residential Reuse: 0
Unknown Type: 0
Facility ID: 19281217
Activity: RMDL
Activity Name: REMEDIAL ACTION (RAP REQUIRED)
AWP Code: Not reported
Proposed Budget: 0
AWP Completion Date: 12302005
Revised Due Date: Not reported
Comments Date: Not reported

Map ID
Direction
Distance
Elevation

MAP FINDINGS

Site

Database(s)

EDR ID Number
EPA ID Number

PEMACO FORMER CHEMICAL CORPORATION (Continued)

S105481918

Est Person-Yrs to complete: 0
Estimated Size: Not reported
Request to Delete Activity: Not reported
Activity Status: AWP
Definition of Status: ANNUAL WORKPLAN - ACTIVE SITE
Liquids Removed (Gals): 0
Liquids Treated (Gals): 0
Action Included Capping: Not reported
Well Decommissioned: Not reported
Action Included Fencing: Not reported
Removal Action Certification: Not reported
Activity Comments: Not reported
For Commercial Reuse: 0
For Industrial Reuse: 0
For Residential Reuse: 0
Unknown Type: 0
Facility ID: 19281217
Activity: CERT
Activity Name: CERTIFICATION
AWP Code: Not reported
Proposed Budget: 0
AWP Completion Date: 12302006
Revised Due Date: Not reported
Comments Date: Not reported
Est Person-Yrs to complete: 0
Estimated Size: Not reported
Request to Delete Activity: Not reported
Activity Status: AWP
Definition of Status: ANNUAL WORKPLAN - ACTIVE SITE
Liquids Removed (Gals): 0
Liquids Treated (Gals): 0
Action Included Capping: Not reported
Well Decommissioned: Not reported
Action Included Fencing: Not reported
Removal Action Certification: Not reported
Activity Comments: Not reported
For Commercial Reuse: 0
For Industrial Reuse: 0
For Residential Reuse: 0
Unknown Type: 0
Alternate Address: 5040-5050 SLAUSON BLVD.
Alternate City,St,Zip: MAYWOOD, CA 90270
Background Info: Pemaco,Inc. operated from the 1950's until 1984 as a chemical blending facility and distributor, under the ownership of Marie Richards. In 1984, Lux International purchased the property and continued operating a chemical blending facility until 1991 under the ownership of Mr. Lawrence SZE. In 1991, the site became inactive. The property consists of 1.14 acres in a mixed residential and industrial neighborhood and is currently a vacant lot. As a chemical blending operation large quantities of chemicals were stored in 55-gallon drums, above-ground tanks, and thirty- one 500 to 20,000 gallon under ground storage tanks. A wide variety of chemicals were used on-site including but not limited to chlorinated and aromatic solvents, flammable liquids, oils and specialty chemicals.
Comments Date: 01142005
Comments: ROD concurrence. Cleanup design will remediate shallow soils,

Map ID
Direction
Distance
Elevation

MAP FINDINGS

Site

Database(s)

EDR ID Number
EPA ID Number

PEMACO FORMER CHEMICAL CORPORATION (Continued)

S105481918

Comments Date: 01142005
Comments: regrade the entire site with clean soils and implement
Comments Date: 01142005
Comments: institutional controls. High vacuum oval-phase extraction is
Comments Date: 01142005
Comments: proposed for the upper vadose zone and a combination of
Comments Date: 01142005
Comments: electrical resistance heating with vapor extraction and vacuum
Comments Date: 01142005
Comments: enhanced pump and treat for lower vadose zone is planned
Comments Date: 01142005
Comments: initially a flameless thermal oxidizer will be used with a
Comments Date: 01142005
Comments: switch out to carbon for the soil vapor. Contaminated
Comments Date: 01142005
Comments: groundwater will be treated with UV oxidation.
Comments Date: 01191999
Comments: EPA adds Pemaco to the National Priorities List.
Comments Date: 02012001
Comments: Field work begins on the RI.
Comments Date: 03031999
Comments: SVE System Shutdown due to community concerns.
Comments Date: 03041997
Comments: USEPA conducts expanded investigation. Collects 120 shallow
Comments Date: 03041997
Comments: (5 feet bg) soil samples beneath the concrete access road along
Comments Date: 03041997
Comments: northeastern border. Sampled upper and lower vadose zone (10 to
Comments Date: 03041997
Comments: 90 feet) in borings for MW-1 and MW-2 and soil borings SSB-1
Comments Date: 03041997
Comments: through SSB-4. Installed wells MW-1 through MW-4 (80-100 feet
Comments Date: 03041997
Comments: bg). Discovered 1,1-DCE and TCE contamination down to 90 feet
Comments Date: 03041997
Comments: bg. Also found free floating product in wells B-2, B-6, and
Comments Date: 03041997
Comments: B-9. Free product 20-30% gas range hydrocarbons. They also
Comments Date: 03041997
Comments: begin removing the tanks, the burned out warehouse and all other
Comments Date: 03041997
Comments: aboveground structures. Veswells are installed in the VST
Comments Date: 03041997
Comments: backfill.
Comments Date: 03271998
Comments: SVE System begins operation.
Comments Date: 04011993
Comments: The City of Maywood ordered the site to be fenced and serves
Comments Date: 04011993
Comments: notice to owner that the Underground Storage Tanks be removed
Comments Date: 04011993
Comments: and groundwater samples be collected.
Comments Date: 04052005
Comments: State superfund contract is approved. DTSC agrees to pay 10% of
Comments Date: 04052005
Comments: construction and start up/shake down costs for the remedial
Comments Date: 04052005

Map ID
Direction
Distance
Elevation

MAP FINDINGS

Site

Database(s)

EDR ID Number
EPA ID Number

PEMACO FORMER CHEMICAL CORPORATION (Continued)

S105481918

Comments: action. The total state share is \$811,323.
Comments Date: 04162004
Comments: RI/FS concurrence. Sitewide VOC contamination in grgroundwater,
Comments Date: 04162004
Comments: soil vapor, and soils.
Comments Date: 04202001
Comments: Field work concludes: The investigation included collection
Comments Date: 04202001
Comments: and analysis of more than 1,000 soil samples, 75 groundwater
Comments Date: 04202001
Comments: samples and 50 samples of soil vapor. The samples were obtained
Comments Date: 04202001
Comments: from the Pemaco property, adjacent properties and locations as
Comments Date: 04202001
Comments: far away as three blocks from the site. VOC LNAPL detected,
Comments Date: 04202001
Comments: near percentage range,DNAPL not investigated. Local drinking
Comments Date: 04202001
Comments: watersupply wells are not impacted by site groundwater
Comments Date: 04202001
Comments: contamination. During this investigations other nearby offsite
Comments Date: 04202001
Comments: groundwater contamination plumes were discovered at W W Henry and
Comments Date: 04202001
Comments: the Catellus buidling.
Comments Date: 04202001
Comments: Not reported
Comments Date: 04202001
Comments: A local area ivestigation of residences was conducted for indoor
Comments Date: 04202001
Comments: air impacts from the subsurface contamination. Although the
Comments Date: 04202001
Comments: indoor air sampling did not show chemicals above residential
Comments Date: 04202001
Comments: PRGs, the presence of acetone was persistent throughout the
Comments Date: 04202001
Comments: sampling event. RI being drafted.
Comments Date: 05301990
Comments: Pemaco conducted an initial soil gas sampling, then drilled 16
Comments Date: 05301990
Comments: soil borings (25 to 45 feet deep). The most prevalent chemical
Comments Date: 05301990
Comments: found was Tolunene and Paradehyde, Benzene, PCE, 1,1-DCE and TCE
Comments Date: 05301990
Comments: exceeded regulatory levels. The 16 borings were turned into
Comments Date: 05301990
Comments: shallow wells (B-1 through B-16).
Comments Date: 05302000
Comments: USEPA contracted the U.S. Army Corps of Engineers and TN &
Comments Date: 05302000
Comments: Associates (TN&A) to begin planning and perform Remedial
Comments Date: 05302000
Comments: Investigation and Feasibility Study for the site.
Comments Date: 06301995
Comments: Preliminary Assessment/Site Investigation (PA/SI) conducted
Comments Date: 06301995
Comments: by USEPA concluding that more assessment was needed to rank

Map ID
Direction
Distance
Elevation

MAP FINDINGS

Site

Database(s)

EDR ID Number
EPA ID Number

PEMACO FORMER CHEMICAL CORPORATION (Continued)

S105481918

Comments Date: 06301995
Comments: the site per CERCLA/Superfund.
Comments Date: 08101992
Comments: The LA County HazMat conducted site visit to find numerous open
Comments Date: 08101992
Comments: and leaking drums. Notice of violation was issued.
Comments Date: 08252001
Comments: USEPA holds a Public Meeting.
Comments Date: 09301997
Comments: Additional soil sampling by START involving 44 samples at 22
Comments Date: 09301997
Comments: locations (surface and 2.5') and 6 samples from 3 locations
Comments Date: 09301997
Comments: (surface and 3.5") in a suspected "sump area" located along
Comments Date: 09301997
Comments: the southwest fence line (10'x 100'). TCE and 1,1,1-TCA (up
Comments Date: 09301997
Comments: to 694 ug/kg) were the most prevalent. A sitewide soil
Comments Date: 09301997
Comments: vapor, soil and perched groundwater assessment, performed
Comments Date: 09301997
Comments: in a grid-like pattern over the entire site detected results
Comments Date: 09301997
Comments: correlating with the sources. Chlorinated compounds in the
Comments Date: 09301997
Comments: Warehouse and drum storage and more BTEX in the UST areas.
Comments Date: 11301997
Comments: USEPA conducts pilot tests for Soil Vapor Extraction (SVE),
Comments Date: 11301997
Comments: in-situ respiration and bioslurping. This includes the
Comments Date: 11301997
Comments: installation of temporary and permanent vapor monitoring points
Comments Date: 11301997
Comments: and the installation of SVE-1.
Comments Date: 12111993
Comments: Warehouse burns to the ground.
Comments Date: 12301992
Comments: Pemaco (Lux) has all but 6 of the 55-gallon drums and two of the
Comments Date: 12301992
Comments: Aboveground Storage Tanks (AST) removed from the site.
Comments Date: 12301997
Comments: USEPA installed SVE system by installing four more SVE wells (SVE
Comments Date: 12301997
Comments: -2 through SVE-5), setting up a carbon vessel and a thermox unit
Comments Date: 12301997
Comments: and also plumbing in various ALT wells and the horizontal piping
Comments Date: 12301997
Comments: in the UST backfill.
Comments Date: 12302002
Comments: City of Maywood acquired the property from the TRUST for public
Comments Date: 12302002
Comments: land (trust). The USEPA signed a proposed purchaser agreement
Comments Date: 12302002
Comments: with the TRUST prior to the acquisition. The City of Maywood
Comments Date: 12302002
Comments: plans to Construct a public recreational park on the property.
ID Name: CALSTARS CODE

Map ID
Direction
Distance
Elevation

MAP FINDINGS

Site

Database(s)

EDR ID Number
EPA ID Number

PEMACO FORMER CHEMICAL CORPORATION (Continued)

S105481918

ID Value: 300705
Alternate Name: PEMACO FORMER CHEMICAL CORPORATION
Special Programs Code: MSCA
Special Programs Name: MULTI-SITE COOPERATIVE AGREEMENT

Cortese:

Region: CORTESE
Envirostor Id: 19281217
Site/Facility Type: FEDERAL SUPERFUND - LISTED
Cleanup Status: ACTIVE
Status Date: 7/1/2001
Site Code: 300705
Latitude: 33.98605
Longitude: -118.174961111111
EPA Id: Not reported
Owner: Not reported
Enf Type: Not reported
Effective Date: Not reported
Order No: Not reported
Region: Not reported
WDID: Not reported
Swat R: Not reported
Waste Discharger System Num: Not reported
Solid Waste Id Num: Not reported
Waste Management Unit Name: Not reported
Agency Name: Not reported

ENVIROSTOR:

Site Type: Federal Superfund
Site Type Detailed: State Response or NPL
Acres: 1.14
NPL: YES
Regulatory Agencies: SMBRP, US EPA
Lead Agency: US EPA
Program Manager: LORI PARNASS
Supervisor: Juli Propes
Division Branch: Cleanup Chatsworth
Facility ID: 19281217
Site Code: 300705
Assembly: 46
Senate: 22
Special Program: EPA - Multi-Site Cooperative Agreement
Status: Active
Status Date: 07/01/2001
Restricted Use: NO
Site Mgmt. Req.: NONE SPECIFIED
Funding: Joint State/Federal-Funded
Latitude: 33.98605
Longitude: -118.174961111111
APN: NONE SPECIFIED
Past Use: MANUFACTURING - CHEMICALS
Potential COC: 30022, 30026, 30027, 30028
Confirmed COC: 30022,30026,30027,30028-NO
Potential Description: OTH, SOIL, SV
Alias Name: CAD980737092
Alias Type: CERCLIS ID

Map ID
Direction
Distance
Elevation

MAP FINDINGS

Site

Database(s)

EDR ID Number
EPA ID Number

PEMACO FORMER CHEMICAL CORPORATION (Continued)

S105481918

Alias Name: 110033610509
Alias Type: EPA (FRS #)
Alias Name: 300705
Alias Type: Project Code (Site Code)
Alias Name: 19281217
Alias Type: Envirostor ID Number

Completed Info:

Completed Area Name: PROJECT WIDE
Completed Sub Area Name: Not reported
Completed Document Type: State/Federal Funded Site Contract
Completed Date: 03/07/2005
Comments: approved

Completed Area Name: PROJECT WIDE
Completed Sub Area Name: Not reported
Completed Document Type: Record of Decision
Completed Date: 01/14/2005
Comments: ROD concurrence. Cleanup design will remediate shallow soils, regrade the entire site with clean soils and implement institutional controls. High vacuum oval-phase extraction is proposed for the upper vadose zone and a combination of electrical resistance heating with vapor extraction and vacuum enhanced pump and treat for lower vadose zone is planned initially a flameless thermal oxidizer will be used with a switch out to carbon for the soil vapor. Contaminated groundwater will be treated with UV oxidation.

Completed Area Name: PROJECT WIDE
Completed Sub Area Name: Not reported
Completed Document Type: Remedial Investigation / Feasibility Study
Completed Date: 04/14/2004
Comments: Not reported

Completed Area Name: PROJECT WIDE
Completed Sub Area Name: Not reported
Completed Document Type: Design/Implementation Workplan
Completed Date: 12/05/2007
Comments: complete

Completed Area Name: PROJECT WIDE
Completed Sub Area Name: Not reported
Completed Document Type: Remedy Constructed: Operating Properly & Successfully
Completed Date: 01/27/2010
Comments: completed

Future Area Name: Not reported
Future Sub Area Name: Not reported
Future Document Type: Not reported
Future Due Date: Not reported
Schedule Area Name: PROJECT WIDE
Schedule Sub Area Name: Not reported
Schedule Document Type: 5 Year Review Reports
Schedule Due Date: 11/25/2010
Schedule Revised Date: Not reported

MAP FINDINGS

Map ID
Direction
Distance
Elevation

Site

Database(s)

EDR ID Number
EPA ID Number

67
SSE
1/2-1
0.839 mi.
4430 ft.

BELL GARDENS HIGH SCHOOL
6119 AGRA STREET
BELL GARDENS, CA 90201

SCH **S106916065**
ENVIROSTOR **N/A**

Relative:
Lower

SCH:

Actual:
131 ft.

Facility ID: 60000004
Site Type: School Investigation
Site Type Detail: School
Site Mgmt. Req.: NONE SPECIFIED
Acres: Not reported
National Priorities List: NO
Cleanup Oversight Agencies: HWMP
Lead Agency: HWMP
Lead Agency Description: DTSC - Hazardous Waste Management Program
Project Manager: SHAHIR HADDAD
Supervisor: * Rebecca Chou
Division Branch: Cleanup Cypress
Site Code: 304181
Assembly: 58
Senate: 30
Special Program Status: Not reported
Status: Inactive - Needs Evaluation
Status Date: 07/20/2000
Restricted Use: NO
Funding: School District
Latitude: 33.97559
Longitude: -118.15426
APN: NONE SPECIFIED
Past Use: AGRICULTURAL - ROW CROPS
Potential COC: NONE SPECIFIED
Confirmed COC: NONE SPECIFIED
Potential Description: NONE SPECIFIED
Alias Name: MONTEBELLO USD/VELL GARDENS HIGH SCH/VCA
Alias Type: Alternate Name
Alias Name: 304181
Alias Type: Project Code (Site Code)
Alias Name: 60000004
Alias Type: Envirostor ID Number

Completed Info:

Completed Area Name: PROJECT WIDE
Completed Sub Area Name: Not reported
Completed Document Type: Cost Recovery Closeout Memo
Completed Date: 06/22/2007
Comments: CRU Memo Completed.

Future Area Name: Not reported
Future Sub Area Name: Not reported
Future Document Type: Not reported
Future Due Date: Not reported
Schedule Area Name: Not reported
Schedule Sub Area Name: Not reported
Schedule Document Type: Not reported
Schedule Due Date: Not reported
Schedule Revised Date: Not reported

Map ID
Direction
Distance
Elevation

MAP FINDINGS

Site

Database(s)

EDR ID Number
EPA ID Number

BELL GARDENS HIGH SCHOOL (Continued)

S106916065

ENVIROSTOR:

Site Type: School Investigation
Site Type Detailed: School
Acres: Not reported
NPL: NO
Regulatory Agencies: HWMP
Lead Agency: HWMP
Program Manager: SHAHIR HADDAD
Supervisor: * Rebecca Chou
Division Branch: Cleanup Cypress
Facility ID: 60000004
Site Code: 304181
Assembly: 58
Senate: 30
Special Program: Not reported
Status: Inactive - Needs Evaluation
Status Date: 07/20/2000
Restricted Use: NO
Site Mgmt. Req.: NONE SPECIFIED
Funding: School District
Latitude: 33.97559
Longitude: -118.15426
APN: NONE SPECIFIED
Past Use: AGRICULTURAL - ROW CROPS
Potential COC: NONE SPECIFIED
Confirmed COC: NONE SPECIFIED
Potential Description: NONE SPECIFIED
Alias Name: MONTEBELLO USD/VELL GARDENS HIGH SCH/VCA
Alias Type: Alternate Name
Alias Name: 304181
Alias Type: Project Code (Site Code)
Alias Name: 60000004
Alias Type: Envirostor ID Number

Completed Info:

Completed Area Name: PROJECT WIDE
Completed Sub Area Name: Not reported
Completed Document Type: Cost Recovery Closeout Memo
Completed Date: 06/22/2007
Comments: CRU Memo Completed.

Future Area Name: Not reported
Future Sub Area Name: Not reported
Future Document Type: Not reported
Future Due Date: Not reported
Schedule Area Name: Not reported
Schedule Sub Area Name: Not reported
Schedule Document Type: Not reported
Schedule Due Date: Not reported
Schedule Revised Date: Not reported

Map ID
Direction
Distance
Elevation

MAP FINDINGS

Site

Database(s)

EDR ID Number
EPA ID Number

68
WNW
1/2-1
0.912 mi.
4814 ft.

SAINT-GOBAIN CONTAINERS, LLC.
4855 E. 52ND PLACE
LOS ANGELES, CA 90040

ENVIROSTOR **S110494255**
N/A

Relative:
Higher

Actual:
146 ft.

ENVIROSTOR:
Site Type: Tiered Permit
Site Type Detailed: Tiered Permit
Acres: Not reported
NPL: NO
Regulatory Agencies: NONE SPECIFIED
Lead Agency: NONE SPECIFIED
Program Manager: Not reported
Supervisor: Not reported
Division Branch: Cleanup Cypress
Facility ID: 71003505
Site Code: Not reported
Assembly: 46
Senate: 22
Special Program: Not reported
Status: Not reported
Status Date: Not reported
Restricted Use: NO
Site Mgmt. Req.: NONE SPECIFIED
Funding: Not reported
Latitude: 33.9892899
Longitude: -118.177137
APN: NONE SPECIFIED
Past Use: NONE SPECIFIED
Potential COC: NONE SPECIFIED
Confirmed COC: NONE SPECIFIED
Potential Description: NONE SPECIFIED
Alias Name: CAT000624288
Alias Type: EPA Identification Number
Alias Name: 71003505
Alias Type: Envirostor ID Number

Completed Info:
Completed Area Name: Not reported
Completed Sub Area Name: Not reported
Completed Document Type: Not reported
Completed Date: Not reported
Comments: Not reported

Future Area Name: Not reported
Future Sub Area Name: Not reported
Future Document Type: Not reported
Future Due Date: Not reported
Schedule Area Name: Not reported
Schedule Sub Area Name: Not reported
Schedule Document Type: Not reported
Schedule Due Date: Not reported
Schedule Revised Date: Not reported

Map ID
 Direction
 Distance
 Elevation

MAP FINDINGS

Site

Database(s)

EDR ID Number
 EPA ID Number

R69 **COMMERCE/REFUSE TO ENERGY**
NE **5900 SHEILA STREET**
1/2-1 **COMMERCE, CA 90040**
0.944 mi.
4983 ft. **Site 1 of 3 in cluster R**

VCP **S105557559**
ENVIROSTOR **N/A**

Relative:
Higher

VCP:

Actual:
142 ft.

Facility ID: 19250003
 Site Type: Voluntary Cleanup
 Site Type Detail: Voluntary Cleanup
 Site Mgmt. Req.: NONE SPECIFIED
 Acres: 5.7
 National Priorities List: NO
 Cleanup Oversight Agencies: SMBRP
 Lead Agency: SMBRP
 Lead Agency Description: DTSC - Site Mitigation And Brownfield Reuse Program
 Project Manager: ROBERT KRUG
 Supervisor: Philip Chandler
 Division Branch: Cleanup Chatsworth
 Site Code: 300037
 Assembly: 50
 Senate: 30
 Special Programs Code: Voluntary Cleanup Program
 Status: Active
 Status Date: 04/18/1996
 Restricted Use: NO
 Funding: Responsible Party
 Lat/Long: 33.996092672612 / -118.15273174789
 APN: 6334-025-011, 6334025011, 6334025012, 6334025911
 Past Use: MANUFACTURING - OTHER
 Potential COC: 10002, 10097
 Confirmed COC: NONE SPECIFIED
 Potential Description: SOIL, SV
 Alias Name: CITY OF COMMERCE
 Alias Type: Alternate Name
 Alias Name: COMMERCE REA
 Alias Type: Alternate Name
 Alias Name: COMMERCE REFUSE TO ENERGY AUTHORITY
 Alias Type: Alternate Name
 Alias Name: COMMERCE REFUSE TO ENERGY AUTHORITY SITE
 Alias Type: Alternate Name
 Alias Name: CROWN ZELLERBACH CORP FILM PRODUCTS
 Alias Type: Alternate Name
 Alias Name: JAMES RIVER PAPER COMPANY, INC.
 Alias Type: Alternate Name
 Alias Name: W WAXIDE SPECIALTY PACKAGING DIVISION
 Alias Type: Alternate Name
 Alias Name: 6334-025-011
 Alias Type: APN
 Alias Name: 6334025011
 Alias Type: APN
 Alias Name: 6334025012
 Alias Type: APN
 Alias Name: 6334025911
 Alias Type: APN
 Alias Name: CAT000623959
 Alias Type: EPA Identification Number
 Alias Name: 110033613490
 Alias Type: EPA (FRS #)

Map ID
Direction
Distance
Elevation

MAP FINDINGS

Site

Database(s)

EDR ID Number
EPA ID Number

COMMERCE/REFUSE TO ENERGY (Continued)

S105557559

Alias Name: SLT43138136
Alias Type: GeoTracker Global ID
Alias Name: CAT000623959
Alias Type: HWTS Identification Code
Alias Name: P33065
Alias Type: PCode
Alias Name: 300037
Alias Type: Project Code (Site Code)
Alias Name: 19250003
Alias Type: Envirostor ID Number

Completed Info:

Completed Area Name: PROJECT WIDE
Completed Sub Area Name: Not reported
Completed Document Type: Supplemental Site Investigation Report
Completed Date: 02/02/1999
Comments: Not reported

Completed Area Name: PROJECT WIDE
Completed Sub Area Name: Not reported
Completed Document Type: Site Screening
Completed Date: 05/24/1994
Comments: VOLUNTARY AGREEMENT FOR THE EVALUATION OF THE SITE'S RI/FS IS CURRENTLY BEING NEGOTIATED.

Completed Area Name: PROJECT WIDE
Completed Sub Area Name: Not reported
Completed Document Type: Site Screening
Completed Date: 02/19/1988
Comments: SITE SCREENING DONE PAL RECOMMENDED BASED ON LACK OF INFO.

Completed Area Name: PROJECT WIDE
Completed Sub Area Name: Not reported
Completed Document Type: Supplemental Site Investigation Report
Completed Date: 02/20/2004
Comments: The investigation was approved and further action required.

Completed Area Name: PROJECT WIDE
Completed Sub Area Name: Not reported
Completed Document Type: Monitoring Plan
Completed Date: 02/11/2004
Comments: Groundwater monitoring workplan is approved.

Completed Area Name: PROJECT WIDE
Completed Sub Area Name: Not reported
Completed Document Type: Human Health Risk Assessment Workplan
Completed Date: 09/11/2006
Comments: Revised workplan states that the risk assessment report will incorporate DTSC's remaining concerns except for groundwater.

Completed Area Name: PROJECT WIDE
Completed Sub Area Name: Not reported
Completed Document Type: Human Health Risk Assessment Report
Completed Date: 09/17/2007
Comments: Not reported

Completed Area Name: PROJECT WIDE
Completed Sub Area Name: Not reported

Map ID
Direction
Distance
Elevation

MAP FINDINGS

Site

Database(s)

EDR ID Number
EPA ID Number

COMMERCE/REFUSE TO ENERGY (Continued)

S105557559

Completed Document Type: Monitoring Plan
Completed Date: 10/17/2006
Comments: Workplan for the installation of upgradient and downgradient groundwater monitoring wells.

Completed Area Name: PROJECT WIDE
Completed Sub Area Name: Not reported
Completed Document Type: Fieldwork
Completed Date: 01/23/2007
Comments: Sampling of the 2 new monitoring wells done.

Completed Area Name: PROJECT WIDE
Completed Sub Area Name: Not reported
Completed Document Type: Other Report
Completed Date: 05/09/2005
Comments: Includes all 3 quarterly sampling activities.

Completed Area Name: PROJECT WIDE
Completed Sub Area Name: Not reported
Completed Document Type: Pilot Study/Treatability Workplan
Completed Date: 10/18/2007
Comments: SVE Pilot Test Workplan is approved with some comments.

Completed Area Name: PROJECT WIDE
Completed Sub Area Name: Not reported
Completed Document Type: Fieldwork
Completed Date: 10/25/2007
Comments: Installation of first SVE system completed.

Completed Area Name: PROJECT WIDE
Completed Sub Area Name: Not reported
Completed Document Type: Pilot/Treatability Study Report
Completed Date: 07/31/2009
Comments: Comments sent to RP

Completed Area Name: PROJECT WIDE
Completed Sub Area Name: Not reported
Completed Document Type: Fieldwork
Completed Date: 02/06/2008
Comments: Initial sampling is complete, need to discuss results with RP to determine further requirements.

Completed Area Name: PROJECT WIDE
Completed Sub Area Name: Not reported
Completed Document Type: Fieldwork
Completed Date: 12/05/2007
Comments: Sampling completed.

Completed Area Name: PROJECT WIDE
Completed Sub Area Name: Not reported
Completed Document Type: Monitoring Report
Completed Date: 07/31/2009
Comments: Comments sent.

Completed Area Name: PROJECT WIDE
Completed Sub Area Name: Not reported
Completed Document Type: Monitoring Report

Map ID
Direction
Distance
Elevation

MAP FINDINGS

Site

Database(s)

EDR ID Number
EPA ID Number

COMMERCE/REFUSE TO ENERGY (Continued)

S105557559

Completed Date: 06/03/2011
Comments: Not reported

Completed Area Name: PROJECT WIDE
Completed Sub Area Name: Not reported
Completed Document Type: Monitoring Report
Completed Date: 06/03/2011
Comments: Not reported

Completed Area Name: PROJECT WIDE
Completed Sub Area Name: Not reported
Completed Document Type: Amendment - Order/Agreement
Completed Date: 08/31/2001
Comments: VCA signed to do a Health Based Risk Assessment and a Removal Action Workplan.

Completed Area Name: PROJECT WIDE
Completed Sub Area Name: Not reported
Completed Document Type: Amendment - Order/Agreement
Completed Date: 05/16/1995
Comments: DTSC ENTERED INTO A VOLUNTARY CLEANUP AGREEMENT WITH THE CITY OF COMMERCE TO CONDUCT A RI/FS FOR THE COMMERCE REFUSE-TO-ENERGY SITE.

Completed Area Name: PROJECT WIDE
Completed Sub Area Name: Not reported
Completed Document Type: Voluntary Cleanup Agreement
Completed Date: 07/07/1994
Comments: DTSC ENTERED INTO AGREEMENT WITH CITY OF COMMERCE, JAMES RIVER PAPER COMPANY, INC., AND COMMERCE REFUSE TO ENERGY AUTHORITY FOR REVIEW OF RI/FS.

Completed Area Name: PROJECT WIDE
Completed Sub Area Name: Not reported
Completed Document Type: * Discovery
Completed Date: 12/18/1981
Comments: FACILITY IDENTIFIED L.A. CHMBR OF COMMRCR DIRCTRY-1958.

Future Area Name: Not reported
Future Sub Area Name: Not reported
Future Document Type: Not reported
Future Due Date: Not reported
Schedule Area Name: Not reported
Schedule Sub Area Name: Not reported
Schedule Document Type: Not reported
Schedule Due Date: Not reported
Schedule Revised Date: Not reported

ENVIROSTOR:
Site Type: Voluntary Cleanup
Site Type Detailed: Voluntary Cleanup
Acres: 5.7
NPL: NO
Regulatory Agencies: SMBRP
Lead Agency: SMBRP
Program Manager: ROBERT KRUG
Supervisor: Philip Chandler
Division Branch: Cleanup Chatsworth

Map ID
Direction
Distance
Elevation

MAP FINDINGS

Site

Database(s)

EDR ID Number
EPA ID Number

COMMERCE/REFUSE TO ENERGY (Continued)

S105557559

Facility ID: 19250003
Site Code: 300037
Assembly: 50
Senate: 30
Special Program: Voluntary Cleanup Program
Status: Active
Status Date: 04/18/1996
Restricted Use: NO
Site Mgmt. Req.: NONE SPECIFIED
Funding: Responsible Party
Latitude: 33.996092672612
Longitude: -118.15273174789
APN: 6334-025-011, 6334025011, 6334025012, 6334025911
Past Use: MANUFACTURING - OTHER
Potential COC: 10002, 10097
Confirmed COC: NONE SPECIFIED
Potential Description: SOIL, SV
Alias Name: CITY OF COMMERCE
Alias Type: Alternate Name
Alias Name: COMMERCE REA
Alias Type: Alternate Name
Alias Name: COMMERCE REFUSE TO ENERGY AUTHORITY
Alias Type: Alternate Name
Alias Name: COMMERCE REFUSE TO ENERGY AUTHORITY SITE
Alias Type: Alternate Name
Alias Name: CROWN ZELLERBACH CORP FILM PRODUCTS
Alias Type: Alternate Name
Alias Name: JAMES RIVER PAPER COMPANY, INC.
Alias Type: Alternate Name
Alias Name: W WAXIDE SPECIALTY PACKAGING DIVISION
Alias Type: Alternate Name
Alias Name: 6334-025-011
Alias Type: APN
Alias Name: 6334025011
Alias Type: APN
Alias Name: 6334025012
Alias Type: APN
Alias Name: 6334025911
Alias Type: APN
Alias Name: CAT000623959
Alias Type: EPA Identification Number
Alias Name: 110033613490
Alias Type: EPA (FRS #)
Alias Name: SLT43138136
Alias Type: GeoTracker Global ID
Alias Name: CAT000623959
Alias Type: HWTS Identification Code
Alias Name: P33065
Alias Type: PCode
Alias Name: 300037
Alias Type: Project Code (Site Code)
Alias Name: 19250003
Alias Type: Envirostor ID Number

Completed Info:

Completed Area Name: PROJECT WIDE
Completed Sub Area Name: Not reported
Completed Document Type: Supplemental Site Investigation Report

Map ID
Direction
Distance
Elevation

MAP FINDINGS

Site

Database(s)

EDR ID Number
EPA ID Number

COMMERCE/REFUSE TO ENERGY (Continued)

S105557559

Completed Date: 02/02/1999
Comments: Not reported

Completed Area Name: PROJECT WIDE
Completed Sub Area Name: Not reported
Completed Document Type: Site Screening
Completed Date: 05/24/1994
Comments: VOLUNTARY AGREEMENT FOR THE EVALUATION OF THE SITE'S RI/FS IS CURRENTLY BEING NEGOTIATED.

Completed Area Name: PROJECT WIDE
Completed Sub Area Name: Not reported
Completed Document Type: Site Screening
Completed Date: 02/19/1988
Comments: SITE SCREENING DONE PAL RECOMMENDED BASED ON LACK OF INFO.

Completed Area Name: PROJECT WIDE
Completed Sub Area Name: Not reported
Completed Document Type: Supplemental Site Investigation Report
Completed Date: 02/20/2004
Comments: The investigation was approved and further action required.

Completed Area Name: PROJECT WIDE
Completed Sub Area Name: Not reported
Completed Document Type: Monitoring Plan
Completed Date: 02/11/2004
Comments: Groundwater monitoring workplan is approved.

Completed Area Name: PROJECT WIDE
Completed Sub Area Name: Not reported
Completed Document Type: Human Health Risk Assessment Workplan
Completed Date: 09/11/2006
Comments: Revised workplan states that the risk assessment report will incorporate DTSC's remaining concerns except for groundwater.

Completed Area Name: PROJECT WIDE
Completed Sub Area Name: Not reported
Completed Document Type: Human Health Risk Assessment Report
Completed Date: 09/17/2007
Comments: Not reported

Completed Area Name: PROJECT WIDE
Completed Sub Area Name: Not reported
Completed Document Type: Monitoring Plan
Completed Date: 10/17/2006
Comments: Workplan for the installation of upgradient and downgradient groundwater monitoring wells.

Completed Area Name: PROJECT WIDE
Completed Sub Area Name: Not reported
Completed Document Type: Fieldwork
Completed Date: 01/23/2007
Comments: Sampling of the 2 new monitoring wells done.

Completed Area Name: PROJECT WIDE
Completed Sub Area Name: Not reported
Completed Document Type: Other Report

Map ID
Direction
Distance
Elevation

MAP FINDINGS

Site

Database(s)

EDR ID Number
EPA ID Number

COMMERCE/REFUSE TO ENERGY (Continued)

S105557559

Completed Date: 05/09/2005
Comments: Includes all 3 quarterly sampling activities.

Completed Area Name: PROJECT WIDE
Completed Sub Area Name: Not reported
Completed Document Type: Pilot Study/Treatability Workplan
Completed Date: 10/18/2007
Comments: SVE Pilot Test Workplan is approved with some comments.

Completed Area Name: PROJECT WIDE
Completed Sub Area Name: Not reported
Completed Document Type: Fieldwork
Completed Date: 10/25/2007
Comments: Installation of first SVE system completed.

Completed Area Name: PROJECT WIDE
Completed Sub Area Name: Not reported
Completed Document Type: Pilot/Treatability Study Report
Completed Date: 07/31/2009
Comments: Comments sent to RP

Completed Area Name: PROJECT WIDE
Completed Sub Area Name: Not reported
Completed Document Type: Fieldwork
Completed Date: 02/06/2008
Comments: Initial sampling is complete, need to discuss results with RP to determine further requirements.

Completed Area Name: PROJECT WIDE
Completed Sub Area Name: Not reported
Completed Document Type: Fieldwork
Completed Date: 12/05/2007
Comments: Sampling completed.

Completed Area Name: PROJECT WIDE
Completed Sub Area Name: Not reported
Completed Document Type: Monitoring Report
Completed Date: 07/31/2009
Comments: Comments sent.

Completed Area Name: PROJECT WIDE
Completed Sub Area Name: Not reported
Completed Document Type: Monitoring Report
Completed Date: 06/03/2011
Comments: Not reported

Completed Area Name: PROJECT WIDE
Completed Sub Area Name: Not reported
Completed Document Type: Monitoring Report
Completed Date: 06/03/2011
Comments: Not reported

Completed Area Name: PROJECT WIDE
Completed Sub Area Name: Not reported
Completed Document Type: Amendment - Order/Agreement
Completed Date: 08/31/2001
Comments: VCA signed to do a Health Based Risk Assessment and a Removal Action

Map ID
 Direction
 Distance
 Elevation

MAP FINDINGS

Site

Database(s)

EDR ID Number
 EPA ID Number

COMMERCE/REFUSE TO ENERGY (Continued)

S105557559

Workplan.

Completed Area Name: PROJECT WIDE
 Completed Sub Area Name: Not reported
 Completed Document Type: Amendment - Order/Agreement
 Completed Date: 05/16/1995
 Comments: DTSC ENTERED INTO A VOLUNTARY CLEANUP AGREEMENT WITH THE CITY OF COMMERCE TO CONDUCT A RI/FS FOR THE COMMERCE REFUSE-TO-ENERGY SITE.

Completed Area Name: PROJECT WIDE
 Completed Sub Area Name: Not reported
 Completed Document Type: Voluntary Cleanup Agreement
 Completed Date: 07/07/1994
 Comments: DTSC ENTERED INTO AGREEMENT WITH CITY OF COMMERCE, JAMES RIVER PAPER COMPANY, INC., AND COMMERCE REFUSE TO ENERGY AUTHORITY FOR REVIEW OF RI/FS.

Completed Area Name: PROJECT WIDE
 Completed Sub Area Name: Not reported
 Completed Document Type: * Discovery
 Completed Date: 12/18/1981
 Comments: FACILITY IDENTIFIED L.A. CHMBR OF COMMRCR DIRCTRY-1958.

Future Area Name: Not reported
 Future Sub Area Name: Not reported
 Future Document Type: Not reported
 Future Due Date: Not reported
 Schedule Area Name: Not reported
 Schedule Sub Area Name: Not reported
 Schedule Document Type: Not reported
 Schedule Due Date: Not reported
 Schedule Revised Date: Not reported

**R70
 NE
 1/2-1
 0.944 mi.
 4983 ft.**

**COMMERCE REFUSE TO ENERGY AUTHORITY (REA)
 5900 SHEILA STREET
 COMMERCE, CA 90040**

**CA BOND EXP. PLAN S100833509
 N/A**

Site 2 of 3 in cluster R

**Relative:
 Higher**

CA BOND EXP. PLAN:
 Responsible Party: BACKLOG SITE CLEANUP PLANNING REPORT
 Project Revenue Source Company: Not reported
 Project Revenue Source Addr: Not reported
 Project Revenue Source City,St,Zip: Not reported
 Project Revenue Source Desc: This site is projected to be remediated by the responsible parties with reimbursement to DHS for its oversight/monitoring costs. However, if responsible party funding is not available, another source of funds will need to be established.

**Actual:
 142 ft.**

Site Description: This site was previously owned and operated by Crown Zellerbach Corporation for the manufacture and flexographic printing of commercial food packaging. It is presently being developed by the Commerce REA as a 300-ton-per-day-capacity solid waste (nonhazardous) refuse-to-energy incineration plant.

Hazardous Waste Desc: Two distinct waste areas have been encountered during construction of the new plant. The first area, associated with surface and underground storage tanks, has contaminated soil to depths exceeding 40 feet with acetone, isopropanol, and ethanol. Thesecond area, believed to be associated with surface storage of containers, has soil contaminated with acetone, alcohols, and chlorinated solvents.

Map ID
Direction
Distance
Elevation

MAP FINDINGS

Site

Database(s)

EDR ID Number
EPA ID Number

COMMERCE REFUSE TO ENERGY AUTHORITY (REA) (Continued)

S100833509

Threat To Public Health & Env: Contamination of ground water is of foremost concern. Direct contact with contaminated soils and inhalation of fugitive emissions under disturbed conditions is possible during construction activities.

Site Activity Status: The two contaminated areas are in the construction staging areas and will not be built on. Commerce REA has contracted for site characterization and has contacted Crown Zellerbach for historical information and voluntary participation in remedial activities.

R71 **COMMERCE REFUSE ENER**
NE **5926 SHIELA STREET**
1/2-1 **LOS ANGELES, CA 90040**
0.954 mi.
5036 ft. **Site 3 of 3 in cluster R**

Notify 65 **S100178142**
N/A

Relative: Notify 65:
Higher Date Reported: Not reported
 Staff Initials: Not reported
Actual: Board File Number: Not reported
142 ft. Facility Type: Not reported
 Discharge Date: Not reported
 Incident Description: 90040-2403

ORPHAN SUMMARY

City	EDR ID	Site Name	Site Address	Zip	Database(s)
BELL GARDENS	S110590780	STARWAY FOODS INC.	6405 S EASTERN AVE	90201	LUST
BELL GARDENS	S111076162	W. C. HARDISTY	6052 E SHULL ST	90201	SWF/LF
CITY OF COMMERCE	1010562133	RTE 5 NORTHBOUND DOWNEY RD ON RAMP	RTE 5 NORTHBOUND DOWNEY RD	90040	RCRA-LQG
COMMERCE	S106927801	JIM HOZEN	1335 S EASTERN AVE	90040	SWEEPS UST
COMMERCE	S111075907	FUTERNICK DUMP	7025 SLAUSON AVE	90040	SWF/LF
CUDAHY	S111076126	SYSTEM DISPOSAL SERVICE CO.	5240 SANTA ANA AVE	90201	SWF/LF
LOS ANGELES	8874365	124TH ST AND SELTON INTERSECTION	124TH ST AND SELTON INTERSECTI		ERNS
LOS ANGELES	S111076103	SOUTHERN CALIFORNIA DISPOSAL	186TH STREET AND VERMONT AVE		SWF/LF
LOS ANGELES	90190971	SR 91 W/B TRANSITION TO S/B 710	SR 91 W/B TRANSITION TO S/B 71		ERNS
LOS ANGELES	S109422338	WARD'S DUMP	186 AND VERMONT AVE.		SWF/LF
LOS ANGELES	S111075905	FLUOR CORPORATION DISPOSAL SITE	2500 S ATLANTIC AVE		SWF/LF
LOS ANGELES	92274878	BERTH 71 LA HARBOR	BERTH 71 LA HARBOR		ERNS
LOS ANGELES	8857467	NORTH BOUND STATE RT 710 AT WILLOW	NORTH BOUND STATE RT 710 AT WI		ERNS
LOS ANGELES	2011970724	BROADWAY AVE AT INTERSECTION OF CO	BROADWAY AVENUE BLVD		ERNS
LOS ANGELES	S111075979	LEDGER #2	10403 GLENOAKS BLVD		SWF/LF
LOS ANGELES	S109422316	GRIFFITH PARK COMPOSTING	5400 GRIFFITH PARK DR.		SWF/LF
LOS ANGELES	2007303925	INTERSECTION OF ANAHEIM AND GAFFEY	INTERSECTION OF ANAHEIM AND GA		ERNS
LOS ANGELES	99649906	INTERSECTION OF SOTO ST AND WASHIN	INTERSECTION OF SOTO ST AND WA		ERNS
LOS ANGELES	96497980	INTERSECTION OF ORANGE DRIVE AND A	INTERSECTION OF ORANGE DRIVE A		ERNS
LOS ANGELES	94418669	INTERSECTION OF PAUL JONES AND ANA	INTERSECTION OF PAUL JONES AND		ERNS
LOS ANGELES	8875127	INTERSECTION OF KINGSTON AVE MONTE	INTERSECTION OF KINGSTON AVE M		ERNS
LOS ANGELES	90167990	INTERSECTION OF 1ST ST AND ALAMEDA	INTERSECTION OF 1ST ST AND ALA		ERNS
LOS ANGELES	8874639	INTERSECTION OF SUNSET BLVD	INTERSECTION OF SUNSET BLVD		ERNS
LOS ANGELES	98455755	INTERSECTION ATLANTIC AND FURGERSO	INTERSECTION ATLANTIC AND FURG		ERNS
LOS ANGELES	2003639577	INTERSECTION OF 42ND AND KANSAS	INTERSECTION OF 42ND AND KANSA		ERNS
LOS ANGELES	94406681	INTERSECTION OF I-10 AND EASTERN A	INTERSECTION OF I-10 AND EASTE	90058	ERNS
LOS ANGELES	8721870	MANHOLE #71/ALLEY N.OF:139TH ST.	MANHOLE #71/ALLEY N.OF:139TH S		ERNS
LOS ANGELES	2010958820	NEAR THE INTERSECTION OF FAIRFAX A	NEAR THE INTERSECTION OF FAIRF		ERNS
LOS ANGELES	93349344	OGDEN AND PICO INTERSECTION	OGDEN AND PICO INTERSECTION		ERNS
LOS ANGELES	S109422353	VAN NUYS ST. MDY	15145 OXNARD ST		SWF/LF
LOS ANGELES	S109422348	PENMAR GOLF COURSE	1233 ROSE AVE.		SWF/LF
LOS ANGELES	S109422337	S.F. & BRAZIL	SAN FERNANDO AND BRAZIL		SWF/LF
LOS ANGELES COUNTY	2011965306	INTERSECTION AT WARDLOW AND LONG B	INTERSECTION AT WARDLOW AND LO		ERNS
VERNON	94379606	BANDINI RD AT INTERSECTION OF ATLA	BANDINI RD AT INTERSECTION OF	90058	ERNS

GOVERNMENT RECORDS SEARCHED / DATA CURRENCY TRACKING

To maintain currency of the following federal and state databases, EDR contacts the appropriate governmental agency on a monthly or quarterly basis, as required.

Number of Days to Update: Provides confirmation that EDR is reporting records that have been updated within 90 days from the date the government agency made the information available to the public.

STANDARD ENVIRONMENTAL RECORDS

Federal NPL site list

NPL: National Priority List

National Priorities List (Superfund). The NPL is a subset of CERCLIS and identifies over 1,200 sites for priority cleanup under the Superfund Program. NPL sites may encompass relatively large areas. As such, EDR provides polygon coverage for over 1,000 NPL site boundaries produced by EPA's Environmental Photographic Interpretation Center (EPIC) and regional EPA offices.

Date of Government Version: 03/31/2011	Source: EPA
Date Data Arrived at EDR: 04/13/2011	Telephone: N/A
Date Made Active in Reports: 06/14/2011	Last EDR Contact: 07/12/2011
Number of Days to Update: 62	Next Scheduled EDR Contact: 10/24/2011
	Data Release Frequency: Quarterly

NPL Site Boundaries

Sources:

EPA's Environmental Photographic Interpretation Center (EPIC)
Telephone: 202-564-7333

EPA Region 1
Telephone 617-918-1143

EPA Region 6
Telephone: 214-655-6659

EPA Region 3
Telephone 215-814-5418

EPA Region 7
Telephone: 913-551-7247

EPA Region 4
Telephone 404-562-8033

EPA Region 8
Telephone: 303-312-6774

EPA Region 5
Telephone 312-886-6686

EPA Region 9
Telephone: 415-947-4246

EPA Region 10
Telephone 206-553-8665

Proposed NPL: Proposed National Priority List Sites

A site that has been proposed for listing on the National Priorities List through the issuance of a proposed rule in the Federal Register. EPA then accepts public comments on the site, responds to the comments, and places on the NPL those sites that continue to meet the requirements for listing.

Date of Government Version: 03/31/2011	Source: EPA
Date Data Arrived at EDR: 04/13/2011	Telephone: N/A
Date Made Active in Reports: 06/14/2011	Last EDR Contact: 07/12/2011
Number of Days to Update: 62	Next Scheduled EDR Contact: 10/24/2011
	Data Release Frequency: Quarterly

NPL LIENS: Federal Superfund Liens

Federal Superfund Liens. Under the authority granted the USEPA by CERCLA of 1980, the USEPA has the authority to file liens against real property in order to recover remedial action expenditures or when the property owner received notification of potential liability. USEPA compiles a listing of filed notices of Superfund Liens.

Date of Government Version: 10/15/1991	Source: EPA
Date Data Arrived at EDR: 02/02/1994	Telephone: 202-564-4267
Date Made Active in Reports: 03/30/1994	Last EDR Contact: 08/15/2011
Number of Days to Update: 56	Next Scheduled EDR Contact: 11/28/2011
	Data Release Frequency: No Update Planned

GOVERNMENT RECORDS SEARCHED / DATA CURRENCY TRACKING

Federal Delisted NPL site list

DELISTED NPL: National Priority List Deletions

The National Oil and Hazardous Substances Pollution Contingency Plan (NCP) establishes the criteria that the EPA uses to delete sites from the NPL. In accordance with 40 CFR 300.425.(e), sites may be deleted from the NPL where no further response is appropriate.

Date of Government Version: 03/31/2011	Source: EPA
Date Data Arrived at EDR: 04/13/2011	Telephone: N/A
Date Made Active in Reports: 06/14/2011	Last EDR Contact: 07/12/2011
Number of Days to Update: 62	Next Scheduled EDR Contact: 10/24/2011
	Data Release Frequency: Quarterly

Federal CERCLIS list

CERCLIS: Comprehensive Environmental Response, Compensation, and Liability Information System

CERCLIS contains data on potentially hazardous waste sites that have been reported to the USEPA by states, municipalities, private companies and private persons, pursuant to Section 103 of the Comprehensive Environmental Response, Compensation, and Liability Act (CERCLA). CERCLIS contains sites which are either proposed to or on the National Priorities List (NPL) and sites which are in the screening and assessment phase for possible inclusion on the NPL.

Date of Government Version: 02/25/2011	Source: EPA
Date Data Arrived at EDR: 03/01/2011	Telephone: 703-412-9810
Date Made Active in Reports: 05/02/2011	Last EDR Contact: 09/01/2011
Number of Days to Update: 62	Next Scheduled EDR Contact: 12/12/2011
	Data Release Frequency: Quarterly

FEDERAL FACILITY: Federal Facility Site Information listing

A listing of National Priority List (NPL) and Base Realignment and Closure (BRAC) sites found in the Comprehensive Environmental Response, Compensation and Liability Information System (CERCLIS) Database where EPA's Federal Facilities Restoration and Reuse Office is involved in cleanup activities.

Date of Government Version: 12/10/2010	Source: Environmental Protection Agency
Date Data Arrived at EDR: 01/11/2011	Telephone: 703-603-8704
Date Made Active in Reports: 02/16/2011	Last EDR Contact: 07/15/2011
Number of Days to Update: 36	Next Scheduled EDR Contact: 10/24/2011
	Data Release Frequency: Varies

Federal CERCLIS NFRAP site List

CERCLIS-NFRAP: CERCLIS No Further Remedial Action Planned

Archived sites are sites that have been removed and archived from the inventory of CERCLIS sites. Archived status indicates that, to the best of EPA's knowledge, assessment at a site has been completed and that EPA has determined no further steps will be taken to list this site on the National Priorities List (NPL), unless information indicates this decision was not appropriate or other considerations require a recommendation for listing at a later time. This decision does not necessarily mean that there is no hazard associated with a given site; it only means that, based upon available information, the location is not judged to be a potential NPL site.

Date of Government Version: 02/25/2011	Source: EPA
Date Data Arrived at EDR: 03/01/2011	Telephone: 703-412-9810
Date Made Active in Reports: 05/02/2011	Last EDR Contact: 09/01/2011
Number of Days to Update: 62	Next Scheduled EDR Contact: 12/12/2011
	Data Release Frequency: Quarterly

Federal RCRA CORRACTS facilities list

CORRACTS: Corrective Action Report

CORRACTS identifies hazardous waste handlers with RCRA corrective action activity.

GOVERNMENT RECORDS SEARCHED / DATA CURRENCY TRACKING

Date of Government Version: 03/09/2011
Date Data Arrived at EDR: 03/15/2011
Date Made Active in Reports: 06/14/2011
Number of Days to Update: 91

Source: EPA
Telephone: 800-424-9346
Last EDR Contact: 08/15/2011
Next Scheduled EDR Contact: 11/28/2011
Data Release Frequency: Quarterly

Federal RCRA non-CORRACTS TSD facilities list

RCRA-TSDF: RCRA - Treatment, Storage and Disposal

RCRAInfo is EPA's comprehensive information system, providing access to data supporting the Resource Conservation and Recovery Act (RCRA) of 1976 and the Hazardous and Solid Waste Amendments (HSWA) of 1984. The database includes selective information on sites which generate, transport, store, treat and/or dispose of hazardous waste as defined by the Resource Conservation and Recovery Act (RCRA). Transporters are individuals or entities that move hazardous waste from the generator offsite to a facility that can recycle, treat, store, or dispose of the waste. TSDFs treat, store, or dispose of the waste.

Date of Government Version: 06/15/2011
Date Data Arrived at EDR: 07/07/2011
Date Made Active in Reports: 08/08/2011
Number of Days to Update: 32

Source: Environmental Protection Agency
Telephone: (415) 495-8895
Last EDR Contact: 07/07/2011
Next Scheduled EDR Contact: 10/17/2011
Data Release Frequency: Quarterly

Federal RCRA generators list

RCRA-LQG: RCRA - Large Quantity Generators

RCRAInfo is EPA's comprehensive information system, providing access to data supporting the Resource Conservation and Recovery Act (RCRA) of 1976 and the Hazardous and Solid Waste Amendments (HSWA) of 1984. The database includes selective information on sites which generate, transport, store, treat and/or dispose of hazardous waste as defined by the Resource Conservation and Recovery Act (RCRA). Large quantity generators (LQGs) generate over 1,000 kilograms (kg) of hazardous waste, or over 1 kg of acutely hazardous waste per month.

Date of Government Version: 06/15/2011
Date Data Arrived at EDR: 07/07/2011
Date Made Active in Reports: 08/08/2011
Number of Days to Update: 32

Source: Environmental Protection Agency
Telephone: (415) 495-8895
Last EDR Contact: 07/07/2011
Next Scheduled EDR Contact: 10/17/2011
Data Release Frequency: Quarterly

RCRA-SQG: RCRA - Small Quantity Generators

RCRAInfo is EPA's comprehensive information system, providing access to data supporting the Resource Conservation and Recovery Act (RCRA) of 1976 and the Hazardous and Solid Waste Amendments (HSWA) of 1984. The database includes selective information on sites which generate, transport, store, treat and/or dispose of hazardous waste as defined by the Resource Conservation and Recovery Act (RCRA). Small quantity generators (SQGs) generate between 100 kg and 1,000 kg of hazardous waste per month.

Date of Government Version: 06/15/2011
Date Data Arrived at EDR: 07/07/2011
Date Made Active in Reports: 08/08/2011
Number of Days to Update: 32

Source: Environmental Protection Agency
Telephone: (415) 495-8895
Last EDR Contact: 07/07/2011
Next Scheduled EDR Contact: 10/17/2011
Data Release Frequency: Quarterly

RCRA-CESQG: RCRA - Conditionally Exempt Small Quantity Generators

RCRAInfo is EPA's comprehensive information system, providing access to data supporting the Resource Conservation and Recovery Act (RCRA) of 1976 and the Hazardous and Solid Waste Amendments (HSWA) of 1984. The database includes selective information on sites which generate, transport, store, treat and/or dispose of hazardous waste as defined by the Resource Conservation and Recovery Act (RCRA). Conditionally exempt small quantity generators (CESQGs) generate less than 100 kg of hazardous waste, or less than 1 kg of acutely hazardous waste per month.

Date of Government Version: 06/15/2011
Date Data Arrived at EDR: 07/07/2011
Date Made Active in Reports: 08/08/2011
Number of Days to Update: 32

Source: Environmental Protection Agency
Telephone: (415) 495-8895
Last EDR Contact: 07/07/2011
Next Scheduled EDR Contact: 10/17/2011
Data Release Frequency: Varies

GOVERNMENT RECORDS SEARCHED / DATA CURRENCY TRACKING

Federal institutional controls / engineering controls registries

US ENG CONTROLS: Engineering Controls Sites List

A listing of sites with engineering controls in place. Engineering controls include various forms of caps, building foundations, liners, and treatment methods to create pathway elimination for regulated substances to enter environmental media or effect human health.

Date of Government Version: 03/16/2011	Source: Environmental Protection Agency
Date Data Arrived at EDR: 03/25/2011	Telephone: 703-603-0695
Date Made Active in Reports: 06/14/2011	Last EDR Contact: 09/12/2011
Number of Days to Update: 81	Next Scheduled EDR Contact: 12/26/2011
	Data Release Frequency: Varies

US INST CONTROL: Sites with Institutional Controls

A listing of sites with institutional controls in place. Institutional controls include administrative measures, such as groundwater use restrictions, construction restrictions, property use restrictions, and post remediation care requirements intended to prevent exposure to contaminants remaining on site. Deed restrictions are generally required as part of the institutional controls.

Date of Government Version: 03/16/2011	Source: Environmental Protection Agency
Date Data Arrived at EDR: 03/25/2011	Telephone: 703-603-0695
Date Made Active in Reports: 06/14/2011	Last EDR Contact: 09/12/2011
Number of Days to Update: 81	Next Scheduled EDR Contact: 12/26/2011
	Data Release Frequency: Varies

Federal ERNS list

ERNS: Emergency Response Notification System

Emergency Response Notification System. ERNS records and stores information on reported releases of oil and hazardous substances.

Date of Government Version: 04/05/2011	Source: National Response Center, United States Coast Guard
Date Data Arrived at EDR: 04/05/2011	Telephone: 202-267-2180
Date Made Active in Reports: 06/14/2011	Last EDR Contact: 07/05/2011
Number of Days to Update: 70	Next Scheduled EDR Contact: 10/17/2011
	Data Release Frequency: Annually

State- and tribal - equivalent NPL

RESPONSE: State Response Sites

Identifies confirmed release sites where DTSC is involved in remediation, either in a lead or oversight capacity. These confirmed release sites are generally high-priority and high potential risk.

Date of Government Version: 08/09/2011	Source: Department of Toxic Substances Control
Date Data Arrived at EDR: 08/09/2011	Telephone: 916-323-3400
Date Made Active in Reports: 09/09/2011	Last EDR Contact: 09/15/2011
Number of Days to Update: 31	Next Scheduled EDR Contact: 11/21/2011
	Data Release Frequency: Quarterly

State- and tribal - equivalent CERCLIS

ENVIROSTOR: EnviroStor Database

The Department of Toxic Substances Control's (DTSC's) Site Mitigation and Brownfields Reuse Program's (SMBRP's) EnviroStor database identifies sites that have known contamination or sites for which there may be reasons to investigate further. The database includes the following site types: Federal Superfund sites (National Priorities List (NPL)); State Response, including Military Facilities and State Superfund; Voluntary Cleanup; and School sites. EnviroStor provides similar information to the information that was available in CalSites, and provides additional site information, including, but not limited to, identification of formerly-contaminated properties that have been released for reuse, properties where environmental deed restrictions have been recorded to prevent inappropriate land uses, and risk characterization information that is used to assess potential impacts to public health and the environment at contaminated sites.

GOVERNMENT RECORDS SEARCHED / DATA CURRENCY TRACKING

Date of Government Version: 08/09/2011
Date Data Arrived at EDR: 08/09/2011
Date Made Active in Reports: 09/09/2011
Number of Days to Update: 31

Source: Department of Toxic Substances Control
Telephone: 916-323-3400
Last EDR Contact: 09/15/2011
Next Scheduled EDR Contact: 11/21/2011
Data Release Frequency: Quarterly

State and tribal landfill and/or solid waste disposal site lists

SWF/LF (SWIS): Solid Waste Information System

Active, Closed and Inactive Landfills. SWF/LF records typically contain an inventory of solid waste disposal facilities or landfills. These may be active or inactive facilities or open dumps that failed to meet RCRA Section 4004 criteria for solid waste landfills or disposal sites.

Date of Government Version: 05/23/2011
Date Data Arrived at EDR: 05/24/2011
Date Made Active in Reports: 06/15/2011
Number of Days to Update: 22

Source: Department of Resources Recycling and Recovery
Telephone: 916-341-6320
Last EDR Contact: 08/24/2011
Next Scheduled EDR Contact: 12/05/2011
Data Release Frequency: Quarterly

State and tribal leaking storage tank lists

LUST REG 9: Leaking Underground Storage Tank Report

Orange, Riverside, San Diego counties. For more current information, please refer to the State Water Resources Control Board's LUST database.

Date of Government Version: 03/01/2001
Date Data Arrived at EDR: 04/23/2001
Date Made Active in Reports: 05/21/2001
Number of Days to Update: 28

Source: California Regional Water Quality Control Board San Diego Region (9)
Telephone: 858-637-5595
Last EDR Contact: 06/27/2011
Next Scheduled EDR Contact: 10/10/2011
Data Release Frequency: No Update Planned

LUST REG 7: Leaking Underground Storage Tank Case Listing

Leaking Underground Storage Tank locations. Imperial, Riverside, San Diego, Santa Barbara counties.

Date of Government Version: 02/26/2004
Date Data Arrived at EDR: 02/26/2004
Date Made Active in Reports: 03/24/2004
Number of Days to Update: 27

Source: California Regional Water Quality Control Board Colorado River Basin Region (7)
Telephone: 760-776-8943
Last EDR Contact: 08/01/2011
Next Scheduled EDR Contact: 11/14/2011
Data Release Frequency: No Update Planned

LUST REG 6V: Leaking Underground Storage Tank Case Listing

Leaking Underground Storage Tank locations. Inyo, Kern, Los Angeles, Mono, San Bernardino counties.

Date of Government Version: 06/07/2005
Date Data Arrived at EDR: 06/07/2005
Date Made Active in Reports: 06/29/2005
Number of Days to Update: 22

Source: California Regional Water Quality Control Board Victorville Branch Office (6)
Telephone: 760-241-7365
Last EDR Contact: 09/12/2011
Next Scheduled EDR Contact: 12/26/2011
Data Release Frequency: No Update Planned

LUST REG 6L: Leaking Underground Storage Tank Case Listing

For more current information, please refer to the State Water Resources Control Board's LUST database.

Date of Government Version: 09/09/2003
Date Data Arrived at EDR: 09/10/2003
Date Made Active in Reports: 10/07/2003
Number of Days to Update: 27

Source: California Regional Water Quality Control Board Lahontan Region (6)
Telephone: 530-542-5572
Last EDR Contact: 09/12/2011
Next Scheduled EDR Contact: 12/26/2011
Data Release Frequency: No Update Planned

LUST REG 5: Leaking Underground Storage Tank Database

Leaking Underground Storage Tank locations. Alameda, Alpine, Amador, Butte, Colusa, Contra Costa, Calveras, El Dorado, Fresno, Glenn, Kern, Kings, Lake, Lassen, Madera, Mariposa, Merced, Modoc, Napa, Nevada, Placer, Plumas, Sacramento, San Joaquin, Shasta, Solano, Stanislaus, Sutter, Tehama, Tulare, Tuolumne, Yolo, Yuba counties.

GOVERNMENT RECORDS SEARCHED / DATA CURRENCY TRACKING

Date of Government Version: 07/01/2008
Date Data Arrived at EDR: 07/22/2008
Date Made Active in Reports: 07/31/2008
Number of Days to Update: 9

Source: California Regional Water Quality Control Board Central Valley Region (5)
Telephone: 916-464-4834
Last EDR Contact: 07/01/2011
Next Scheduled EDR Contact: 10/17/2011
Data Release Frequency: Quarterly

LUST REG 4: Underground Storage Tank Leak List

Los Angeles, Ventura counties. For more current information, please refer to the State Water Resources Control Board's LUST database.

Date of Government Version: 09/07/2004
Date Data Arrived at EDR: 09/07/2004
Date Made Active in Reports: 10/12/2004
Number of Days to Update: 35

Source: California Regional Water Quality Control Board Los Angeles Region (4)
Telephone: 213-576-6710
Last EDR Contact: 09/06/2011
Next Scheduled EDR Contact: 12/19/2011
Data Release Frequency: No Update Planned

LUST REG 3: Leaking Underground Storage Tank Database

Leaking Underground Storage Tank locations. Monterey, San Benito, San Luis Obispo, Santa Barbara, Santa Cruz counties.

Date of Government Version: 05/19/2003
Date Data Arrived at EDR: 05/19/2003
Date Made Active in Reports: 06/02/2003
Number of Days to Update: 14

Source: California Regional Water Quality Control Board Central Coast Region (3)
Telephone: 805-542-4786
Last EDR Contact: 07/18/2011
Next Scheduled EDR Contact: 10/31/2011
Data Release Frequency: No Update Planned

LUST REG 2: Fuel Leak List

Leaking Underground Storage Tank locations. Alameda, Contra Costa, Marin, Napa, San Francisco, San Mateo, Santa Clara, Solano, Sonoma counties.

Date of Government Version: 09/30/2004
Date Data Arrived at EDR: 10/20/2004
Date Made Active in Reports: 11/19/2004
Number of Days to Update: 30

Source: California Regional Water Quality Control Board San Francisco Bay Region (2)
Telephone: 510-622-2433
Last EDR Contact: 06/20/2011
Next Scheduled EDR Contact: 09/05/2011
Data Release Frequency: Quarterly

LUST REG 1: Active Toxic Site Investigation

Del Norte, Humboldt, Lake, Mendocino, Modoc, Siskiyou, Sonoma, Trinity counties. For more current information, please refer to the State Water Resources Control Board's LUST database.

Date of Government Version: 02/01/2001
Date Data Arrived at EDR: 02/28/2001
Date Made Active in Reports: 03/29/2001
Number of Days to Update: 29

Source: California Regional Water Quality Control Board North Coast (1)
Telephone: 707-570-3769
Last EDR Contact: 08/01/2011
Next Scheduled EDR Contact: 11/14/2011
Data Release Frequency: No Update Planned

LUST: Geotracker's Leaking Underground Fuel Tank Report

Leaking Underground Storage Tank Incident Reports. LUST records contain an inventory of reported leaking underground storage tank incidents. Not all states maintain these records, and the information stored varies by state. For more information on a particular leaking underground storage tank sites, please contact the appropriate regulatory agency.

Date of Government Version: 08/09/2011
Date Data Arrived at EDR: 08/11/2011
Date Made Active in Reports: 09/12/2011
Number of Days to Update: 32

Source: State Water Resources Control Board
Telephone: see region list
Last EDR Contact: 08/11/2011
Next Scheduled EDR Contact: 10/03/2011
Data Release Frequency: Quarterly

LUST REG 8: Leaking Underground Storage Tanks

California Regional Water Quality Control Board Santa Ana Region (8). For more current information, please refer to the State Water Resources Control Board's LUST database.

GOVERNMENT RECORDS SEARCHED / DATA CURRENCY TRACKING

Date of Government Version: 02/14/2005
Date Data Arrived at EDR: 02/15/2005
Date Made Active in Reports: 03/28/2005
Number of Days to Update: 41

Source: California Regional Water Quality Control Board Santa Ana Region (8)
Telephone: 909-782-4496
Last EDR Contact: 08/15/2011
Next Scheduled EDR Contact: 11/28/2011
Data Release Frequency: Varies

SLIC: Statewide SLIC Cases

The SLIC (Spills, Leaks, Investigations and Cleanup) program is designed to protect and restore water quality from spills, leaks, and similar discharges.

Date of Government Version: 08/09/2011
Date Data Arrived at EDR: 08/11/2011
Date Made Active in Reports: 09/12/2011
Number of Days to Update: 32

Source: State Water Resources Control Board
Telephone: 866-480-1028
Last EDR Contact: 08/11/2011
Next Scheduled EDR Contact: 10/03/2011
Data Release Frequency: Varies

SLIC REG 1: Active Toxic Site Investigations

The SLIC (Spills, Leaks, Investigations and Cleanup) program is designed to protect and restore water quality from spills, leaks, and similar discharges.

Date of Government Version: 04/03/2003
Date Data Arrived at EDR: 04/07/2003
Date Made Active in Reports: 04/25/2003
Number of Days to Update: 18

Source: California Regional Water Quality Control Board, North Coast Region (1)
Telephone: 707-576-2220
Last EDR Contact: 08/01/2011
Next Scheduled EDR Contact: 11/14/2011
Data Release Frequency: No Update Planned

SLIC REG 2: Spills, Leaks, Investigation & Cleanup Cost Recovery Listing

The SLIC (Spills, Leaks, Investigations and Cleanup) program is designed to protect and restore water quality from spills, leaks, and similar discharges.

Date of Government Version: 09/30/2004
Date Data Arrived at EDR: 10/20/2004
Date Made Active in Reports: 11/19/2004
Number of Days to Update: 30

Source: Regional Water Quality Control Board San Francisco Bay Region (2)
Telephone: 510-286-0457
Last EDR Contact: 06/20/2011
Next Scheduled EDR Contact: 09/05/2011
Data Release Frequency: Quarterly

SLIC REG 3: Spills, Leaks, Investigation & Cleanup Cost Recovery Listing

The SLIC (Spills, Leaks, Investigations and Cleanup) program is designed to protect and restore water quality from spills, leaks, and similar discharges.

Date of Government Version: 05/18/2006
Date Data Arrived at EDR: 05/18/2006
Date Made Active in Reports: 06/15/2006
Number of Days to Update: 28

Source: California Regional Water Quality Control Board Central Coast Region (3)
Telephone: 805-549-3147
Last EDR Contact: 07/18/2011
Next Scheduled EDR Contact: 10/31/2011
Data Release Frequency: Semi-Annually

SLIC REG 4: Spills, Leaks, Investigation & Cleanup Cost Recovery Listing

The SLIC (Spills, Leaks, Investigations and Cleanup) program is designed to protect and restore water quality from spills, leaks, and similar discharges.

Date of Government Version: 11/17/2004
Date Data Arrived at EDR: 11/18/2004
Date Made Active in Reports: 01/04/2005
Number of Days to Update: 47

Source: Region Water Quality Control Board Los Angeles Region (4)
Telephone: 213-576-6600
Last EDR Contact: 07/01/2011
Next Scheduled EDR Contact: 10/17/2011
Data Release Frequency: Varies

SLIC REG 5: Spills, Leaks, Investigation & Cleanup Cost Recovery Listing

The SLIC (Spills, Leaks, Investigations and Cleanup) program is designed to protect and restore water quality from spills, leaks, and similar discharges.

GOVERNMENT RECORDS SEARCHED / DATA CURRENCY TRACKING

Date of Government Version: 04/01/2005
Date Data Arrived at EDR: 04/05/2005
Date Made Active in Reports: 04/21/2005
Number of Days to Update: 16

Source: Regional Water Quality Control Board Central Valley Region (5)
Telephone: 916-464-3291
Last EDR Contact: 09/12/2011
Next Scheduled EDR Contact: 12/26/2011
Data Release Frequency: Semi-Annually

SLIC REG 6V: Spills, Leaks, Investigation & Cleanup Cost Recovery Listing

The SLIC (Spills, Leaks, Investigations and Cleanup) program is designed to protect and restore water quality from spills, leaks, and similar discharges.

Date of Government Version: 05/24/2005
Date Data Arrived at EDR: 05/25/2005
Date Made Active in Reports: 06/16/2005
Number of Days to Update: 22

Source: Regional Water Quality Control Board, Victorville Branch
Telephone: 619-241-6583
Last EDR Contact: 08/15/2011
Next Scheduled EDR Contact: 11/28/2011
Data Release Frequency: Semi-Annually

SLIC REG 6L: SLIC Sites

The SLIC (Spills, Leaks, Investigations and Cleanup) program is designed to protect and restore water quality from spills, leaks, and similar discharges.

Date of Government Version: 09/07/2004
Date Data Arrived at EDR: 09/07/2004
Date Made Active in Reports: 10/12/2004
Number of Days to Update: 35

Source: California Regional Water Quality Control Board, Lahontan Region
Telephone: 530-542-5574
Last EDR Contact: 08/15/2011
Next Scheduled EDR Contact: 11/28/2011
Data Release Frequency: No Update Planned

SLIC REG 7: SLIC List

The SLIC (Spills, Leaks, Investigations and Cleanup) program is designed to protect and restore water quality from spills, leaks, and similar discharges.

Date of Government Version: 11/24/2004
Date Data Arrived at EDR: 11/29/2004
Date Made Active in Reports: 01/04/2005
Number of Days to Update: 36

Source: California Regional Quality Control Board, Colorado River Basin Region
Telephone: 760-346-7491
Last EDR Contact: 08/01/2011
Next Scheduled EDR Contact: 11/14/2011
Data Release Frequency: No Update Planned

SLIC REG 8: Spills, Leaks, Investigation & Cleanup Cost Recovery Listing

The SLIC (Spills, Leaks, Investigations and Cleanup) program is designed to protect and restore water quality from spills, leaks, and similar discharges.

Date of Government Version: 04/03/2008
Date Data Arrived at EDR: 04/03/2008
Date Made Active in Reports: 04/14/2008
Number of Days to Update: 11

Source: California Region Water Quality Control Board Santa Ana Region (8)
Telephone: 951-782-3298
Last EDR Contact: 09/12/2011
Next Scheduled EDR Contact: 12/26/2011
Data Release Frequency: Semi-Annually

SLIC REG 9: Spills, Leaks, Investigation & Cleanup Cost Recovery Listing

The SLIC (Spills, Leaks, Investigations and Cleanup) program is designed to protect and restore water quality from spills, leaks, and similar discharges.

Date of Government Version: 09/10/2007
Date Data Arrived at EDR: 09/11/2007
Date Made Active in Reports: 09/28/2007
Number of Days to Update: 17

Source: California Regional Water Quality Control Board San Diego Region (9)
Telephone: 858-467-2980
Last EDR Contact: 08/08/2011
Next Scheduled EDR Contact: 11/21/2011
Data Release Frequency: Annually

INDIAN LUST R10: Leaking Underground Storage Tanks on Indian Land

LUSTs on Indian land in Alaska, Idaho, Oregon and Washington.

GOVERNMENT RECORDS SEARCHED / DATA CURRENCY TRACKING

Date of Government Version: 08/04/2011	Source: EPA Region 10
Date Data Arrived at EDR: 08/05/2011	Telephone: 206-553-2857
Date Made Active in Reports: 09/13/2011	Last EDR Contact: 08/01/2011
Number of Days to Update: 39	Next Scheduled EDR Contact: 11/14/2011
	Data Release Frequency: Quarterly

INDIAN LUST R1: Leaking Underground Storage Tanks on Indian Land
A listing of leaking underground storage tank locations on Indian Land.

Date of Government Version: 05/05/2011	Source: EPA Region 1
Date Data Arrived at EDR: 08/02/2011	Telephone: 617-918-1313
Date Made Active in Reports: 09/13/2011	Last EDR Contact: 08/02/2011
Number of Days to Update: 42	Next Scheduled EDR Contact: 11/14/2011
	Data Release Frequency: Varies

INDIAN LUST R8: Leaking Underground Storage Tanks on Indian Land
LUSTs on Indian land in Colorado, Montana, North Dakota, South Dakota, Utah and Wyoming.

Date of Government Version: 08/18/2011	Source: EPA Region 8
Date Data Arrived at EDR: 08/19/2011	Telephone: 303-312-6271
Date Made Active in Reports: 09/13/2011	Last EDR Contact: 08/01/2011
Number of Days to Update: 25	Next Scheduled EDR Contact: 11/14/2011
	Data Release Frequency: Quarterly

INDIAN LUST R6: Leaking Underground Storage Tanks on Indian Land
LUSTs on Indian land in New Mexico and Oklahoma.

Date of Government Version: 05/10/2011	Source: EPA Region 6
Date Data Arrived at EDR: 05/11/2011	Telephone: 214-665-6597
Date Made Active in Reports: 06/14/2011	Last EDR Contact: 08/01/2011
Number of Days to Update: 34	Next Scheduled EDR Contact: 11/14/2011
	Data Release Frequency: Varies

INDIAN LUST R4: Leaking Underground Storage Tanks on Indian Land
LUSTs on Indian land in Florida, Mississippi and North Carolina.

Date of Government Version: 08/11/2011	Source: EPA Region 4
Date Data Arrived at EDR: 08/12/2011	Telephone: 404-562-8677
Date Made Active in Reports: 09/13/2011	Last EDR Contact: 08/01/2011
Number of Days to Update: 32	Next Scheduled EDR Contact: 11/14/2011
	Data Release Frequency: Semi-Annually

INDIAN LUST R9: Leaking Underground Storage Tanks on Indian Land
LUSTs on Indian land in Arizona, California, New Mexico and Nevada

Date of Government Version: 01/31/2011	Source: Environmental Protection Agency
Date Data Arrived at EDR: 02/01/2011	Telephone: 415-972-3372
Date Made Active in Reports: 03/21/2011	Last EDR Contact: 08/01/2011
Number of Days to Update: 48	Next Scheduled EDR Contact: 11/14/2011
	Data Release Frequency: Quarterly

INDIAN LUST R7: Leaking Underground Storage Tanks on Indian Land
LUSTs on Indian land in Iowa, Kansas, and Nebraska

Date of Government Version: 02/16/2011	Source: EPA Region 7
Date Data Arrived at EDR: 06/02/2011	Telephone: 913-551-7003
Date Made Active in Reports: 09/13/2011	Last EDR Contact: 08/02/2011
Number of Days to Update: 103	Next Scheduled EDR Contact: 11/14/2011
	Data Release Frequency: Varies

State and tribal registered storage tank lists

GOVERNMENT RECORDS SEARCHED / DATA CURRENCY TRACKING

UST: Active UST Facilities

Active UST facilities gathered from the local regulatory agencies

Date of Government Version: 08/09/2011	Source: SWRCB
Date Data Arrived at EDR: 08/11/2011	Telephone: 916-480-1028
Date Made Active in Reports: 09/09/2011	Last EDR Contact: 08/11/2011
Number of Days to Update: 29	Next Scheduled EDR Contact: 10/03/2011
	Data Release Frequency: Semi-Annually

AST: Aboveground Petroleum Storage Tank Facilities

Registered Aboveground Storage Tanks.

Date of Government Version: 08/01/2009	Source: State Water Resources Control Board
Date Data Arrived at EDR: 09/10/2009	Telephone: 916-341-5712
Date Made Active in Reports: 10/01/2009	Last EDR Contact: 07/08/2011
Number of Days to Update: 21	Next Scheduled EDR Contact: 10/24/2011
	Data Release Frequency: Quarterly

INDIAN UST R10: Underground Storage Tanks on Indian Land

The Indian Underground Storage Tank (UST) database provides information about underground storage tanks on Indian land in EPA Region 10 (Alaska, Idaho, Oregon, Washington, and Tribal Nations).

Date of Government Version: 08/04/2011	Source: EPA Region 10
Date Data Arrived at EDR: 08/05/2011	Telephone: 206-553-2857
Date Made Active in Reports: 09/13/2011	Last EDR Contact: 08/01/2011
Number of Days to Update: 39	Next Scheduled EDR Contact: 11/14/2011
	Data Release Frequency: Quarterly

INDIAN UST R9: Underground Storage Tanks on Indian Land

The Indian Underground Storage Tank (UST) database provides information about underground storage tanks on Indian land in EPA Region 9 (Arizona, California, Hawaii, Nevada, the Pacific Islands, and Tribal Nations).

Date of Government Version: 08/04/2011	Source: EPA Region 9
Date Data Arrived at EDR: 08/05/2011	Telephone: 415-972-3368
Date Made Active in Reports: 09/13/2011	Last EDR Contact: 08/01/2011
Number of Days to Update: 39	Next Scheduled EDR Contact: 11/14/2011
	Data Release Frequency: Quarterly

INDIAN UST R8: Underground Storage Tanks on Indian Land

The Indian Underground Storage Tank (UST) database provides information about underground storage tanks on Indian land in EPA Region 8 (Colorado, Montana, North Dakota, South Dakota, Utah, Wyoming and 27 Tribal Nations).

Date of Government Version: 08/18/2011	Source: EPA Region 8
Date Data Arrived at EDR: 08/19/2011	Telephone: 303-312-6137
Date Made Active in Reports: 09/13/2011	Last EDR Contact: 08/01/2011
Number of Days to Update: 25	Next Scheduled EDR Contact: 11/14/2011
	Data Release Frequency: Quarterly

INDIAN UST R7: Underground Storage Tanks on Indian Land

The Indian Underground Storage Tank (UST) database provides information about underground storage tanks on Indian land in EPA Region 7 (Iowa, Kansas, Missouri, Nebraska, and 9 Tribal Nations).

Date of Government Version: 04/01/2011	Source: EPA Region 7
Date Data Arrived at EDR: 06/01/2011	Telephone: 913-551-7003
Date Made Active in Reports: 06/14/2011	Last EDR Contact: 08/02/2011
Number of Days to Update: 13	Next Scheduled EDR Contact: 11/14/2011
	Data Release Frequency: Varies

INDIAN UST R6: Underground Storage Tanks on Indian Land

The Indian Underground Storage Tank (UST) database provides information about underground storage tanks on Indian land in EPA Region 6 (Louisiana, Arkansas, Oklahoma, New Mexico, Texas and 65 Tribes).

GOVERNMENT RECORDS SEARCHED / DATA CURRENCY TRACKING

Date of Government Version: 05/10/2011
Date Data Arrived at EDR: 05/11/2011
Date Made Active in Reports: 06/14/2011
Number of Days to Update: 34

Source: EPA Region 6
Telephone: 214-665-7591
Last EDR Contact: 08/01/2011
Next Scheduled EDR Contact: 11/14/2011
Data Release Frequency: Semi-Annually

INDIAN UST R5: Underground Storage Tanks on Indian Land

The Indian Underground Storage Tank (UST) database provides information about underground storage tanks on Indian land in EPA Region 5 (Michigan, Minnesota and Wisconsin and Tribal Nations).

Date of Government Version: 07/01/2011
Date Data Arrived at EDR: 08/26/2011
Date Made Active in Reports: 09/13/2011
Number of Days to Update: 18

Source: EPA Region 5
Telephone: 312-886-6136
Last EDR Contact: 08/01/2011
Next Scheduled EDR Contact: 11/14/2011
Data Release Frequency: Varies

INDIAN UST R4: Underground Storage Tanks on Indian Land

The Indian Underground Storage Tank (UST) database provides information about underground storage tanks on Indian land in EPA Region 4 (Alabama, Florida, Georgia, Kentucky, Mississippi, North Carolina, South Carolina, Tennessee and Tribal Nations)

Date of Government Version: 08/11/2011
Date Data Arrived at EDR: 08/12/2011
Date Made Active in Reports: 09/13/2011
Number of Days to Update: 32

Source: EPA Region 4
Telephone: 404-562-9424
Last EDR Contact: 08/01/2011
Next Scheduled EDR Contact: 11/14/2011
Data Release Frequency: Semi-Annually

INDIAN UST R1: Underground Storage Tanks on Indian Land

The Indian Underground Storage Tank (UST) database provides information about underground storage tanks on Indian land in EPA Region 1 (Connecticut, Maine, Massachusetts, New Hampshire, Rhode Island, Vermont and ten Tribal Nations).

Date of Government Version: 05/05/2011
Date Data Arrived at EDR: 08/08/2011
Date Made Active in Reports: 09/13/2011
Number of Days to Update: 36

Source: EPA, Region 1
Telephone: 617-918-1313
Last EDR Contact: 08/02/2011
Next Scheduled EDR Contact: 11/14/2011
Data Release Frequency: Varies

FEMA UST: Underground Storage Tank Listing

A listing of all FEMA owned underground storage tanks.

Date of Government Version: 01/01/2010
Date Data Arrived at EDR: 02/16/2010
Date Made Active in Reports: 04/12/2010
Number of Days to Update: 55

Source: FEMA
Telephone: 202-646-5797
Last EDR Contact: 07/18/2011
Next Scheduled EDR Contact: 10/31/2011
Data Release Frequency: Varies

State and tribal voluntary cleanup sites

INDIAN VCP R7: Voluntary Cleanup Priority Listing

A listing of voluntary cleanup priority sites located on Indian Land located in Region 7.

Date of Government Version: 03/20/2008
Date Data Arrived at EDR: 04/22/2008
Date Made Active in Reports: 05/19/2008
Number of Days to Update: 27

Source: EPA, Region 7
Telephone: 913-551-7365
Last EDR Contact: 04/20/2009
Next Scheduled EDR Contact: 07/20/2009
Data Release Frequency: Varies

VCP: Voluntary Cleanup Program Properties

Contains low threat level properties with either confirmed or unconfirmed releases and the project proponents have request that DTSC oversee investigation and/or cleanup activities and have agreed to provide coverage for DTSC's costs.

GOVERNMENT RECORDS SEARCHED / DATA CURRENCY TRACKING

Date of Government Version: 08/09/2011
Date Data Arrived at EDR: 08/09/2011
Date Made Active in Reports: 09/09/2011
Number of Days to Update: 31

Source: Department of Toxic Substances Control
Telephone: 916-323-3400
Last EDR Contact: 09/15/2011
Next Scheduled EDR Contact: 11/21/2011
Data Release Frequency: Quarterly

INDIAN VCP R1: Voluntary Cleanup Priority Listing

A listing of voluntary cleanup priority sites located on Indian Land located in Region 1.

Date of Government Version: 05/05/2011
Date Data Arrived at EDR: 07/05/2011
Date Made Active in Reports: 09/13/2011
Number of Days to Update: 70

Source: EPA, Region 1
Telephone: 617-918-1102
Last EDR Contact: 07/05/2011
Next Scheduled EDR Contact: 10/17/2011
Data Release Frequency: Varies

ADDITIONAL ENVIRONMENTAL RECORDS

Local Brownfield lists

US BROWNFIELDS: A Listing of Brownfields Sites

Included in the listing are brownfields properties addresses by Cooperative Agreement Recipients and brownfields properties addressed by Targeted Brownfields Assessments. Targeted Brownfields Assessments-EPA's Targeted Brownfields Assessments (TBA) program is designed to help states, tribes, and municipalities--especially those without EPA Brownfields Assessment Demonstration Pilots--minimize the uncertainties of contamination often associated with brownfields. Under the TBA program, EPA provides funding and/or technical assistance for environmental assessments at brownfields sites throughout the country. Targeted Brownfields Assessments supplement and work with other efforts under EPA's Brownfields Initiative to promote cleanup and redevelopment of brownfields. Cooperative Agreement Recipients-States, political subdivisions, territories, and Indian tribes become Brownfields Cleanup Revolving Loan Fund (BCRLF) cooperative agreement recipients when they enter into BCRLF cooperative agreements with the U.S. EPA. EPA selects BCRLF cooperative agreement recipients based on a proposal and application process. BCRLF cooperative agreement recipients must use EPA funds provided through BCRLF cooperative agreement for specified brownfields-related cleanup activities.

Date of Government Version: 06/27/2011
Date Data Arrived at EDR: 06/27/2011
Date Made Active in Reports: 09/13/2011
Number of Days to Update: 78

Source: Environmental Protection Agency
Telephone: 202-566-2777
Last EDR Contact: 06/27/2011
Next Scheduled EDR Contact: 10/10/2011
Data Release Frequency: Semi-Annually

Local Lists of Landfill / Solid Waste Disposal Sites

ODI: Open Dump Inventory

An open dump is defined as a disposal facility that does not comply with one or more of the Part 257 or Part 258 Subtitle D Criteria.

Date of Government Version: 06/30/1985
Date Data Arrived at EDR: 08/09/2004
Date Made Active in Reports: 09/17/2004
Number of Days to Update: 39

Source: Environmental Protection Agency
Telephone: 800-424-9346
Last EDR Contact: 06/09/2004
Next Scheduled EDR Contact: N/A
Data Release Frequency: No Update Planned

DEBRIS REGION 9: Torres Martinez Reservation Illegal Dump Site Locations

A listing of illegal dump sites location on the Torres Martinez Indian Reservation located in eastern Riverside County and northern Imperial County, California.

Date of Government Version: 01/12/2009
Date Data Arrived at EDR: 05/07/2009
Date Made Active in Reports: 09/21/2009
Number of Days to Update: 137

Source: EPA, Region 9
Telephone: 415-947-4219
Last EDR Contact: 06/27/2011
Next Scheduled EDR Contact: 10/10/2011
Data Release Frequency: No Update Planned

GOVERNMENT RECORDS SEARCHED / DATA CURRENCY TRACKING

WMUDS/SWAT: Waste Management Unit Database

Waste Management Unit Database System. WMUDS is used by the State Water Resources Control Board staff and the Regional Water Quality Control Boards for program tracking and inventory of waste management units. WMUDS is composed of the following databases: Facility Information, Scheduled Inspections Information, Waste Management Unit Information, SWAT Program Information, SWAT Report Summary Information, SWAT Report Summary Data, Chapter 15 (formerly Subchapter 15) Information, Chapter 15 Monitoring Parameters, TPCA Program Information, RCRA Program Information, Closure Information, and Interested Parties Information.

Date of Government Version: 04/01/2000	Source: State Water Resources Control Board
Date Data Arrived at EDR: 04/10/2000	Telephone: 916-227-4448
Date Made Active in Reports: 05/10/2000	Last EDR Contact: 08/15/2011
Number of Days to Update: 30	Next Scheduled EDR Contact: 11/28/2011
	Data Release Frequency: No Update Planned

SWRCY: Recycler Database

A listing of recycling facilities in California.

Date of Government Version: 06/01/2011	Source: Department of Conservation
Date Data Arrived at EDR: 06/21/2011	Telephone: 916-323-3836
Date Made Active in Reports: 07/15/2011	Last EDR Contact: 06/21/2011
Number of Days to Update: 24	Next Scheduled EDR Contact: 10/03/2011
	Data Release Frequency: Quarterly

HAULERS: Registered Waste Tire Haulers Listing

A listing of registered waste tire haulers.

Date of Government Version: 05/24/2011	Source: Integrated Waste Management Board
Date Data Arrived at EDR: 05/24/2011	Telephone: 916-341-6422
Date Made Active in Reports: 06/15/2011	Last EDR Contact: 09/06/2011
Number of Days to Update: 22	Next Scheduled EDR Contact: 12/05/2011
	Data Release Frequency: Varies

INDIAN ODI: Report on the Status of Open Dumps on Indian Lands

Location of open dumps on Indian land.

Date of Government Version: 12/31/1998	Source: Environmental Protection Agency
Date Data Arrived at EDR: 12/03/2007	Telephone: 703-308-8245
Date Made Active in Reports: 01/24/2008	Last EDR Contact: 08/08/2011
Number of Days to Update: 52	Next Scheduled EDR Contact: 11/21/2011
	Data Release Frequency: Varies

Local Lists of Hazardous waste / Contaminated Sites

US CDL: Clandestine Drug Labs

A listing of clandestine drug lab locations. The U.S. Department of Justice ("the Department") provides this web site as a public service. It contains addresses of some locations where law enforcement agencies reported they found chemicals or other items that indicated the presence of either clandestine drug laboratories or dumpsites. In most cases, the source of the entries is not the Department, and the Department has not verified the entry and does not guarantee its accuracy. Members of the public must verify the accuracy of all entries by, for example, contacting local law enforcement and local health departments.

Date of Government Version: 04/08/2011	Source: Drug Enforcement Administration
Date Data Arrived at EDR: 06/16/2011	Telephone: 202-307-1000
Date Made Active in Reports: 09/13/2011	Last EDR Contact: 09/07/2011
Number of Days to Update: 89	Next Scheduled EDR Contact: 12/19/2011
	Data Release Frequency: Quarterly

HIST CAL-SITES: Calsites Database

The Calsites database contains potential or confirmed hazardous substance release properties. In 1996, California EPA reevaluated and significantly reduced the number of sites in the Calsites database. No longer updated by the state agency. It has been replaced by ENVIROSTOR.

GOVERNMENT RECORDS SEARCHED / DATA CURRENCY TRACKING

Date of Government Version: 08/08/2005
Date Data Arrived at EDR: 08/03/2006
Date Made Active in Reports: 08/24/2006
Number of Days to Update: 21

Source: Department of Toxic Substance Control
Telephone: 916-323-3400
Last EDR Contact: 02/23/2009
Next Scheduled EDR Contact: 05/25/2009
Data Release Frequency: No Update Planned

SCH: School Property Evaluation Program

This category contains proposed and existing school sites that are being evaluated by DTSC for possible hazardous materials contamination. In some cases, these properties may be listed in the CalSites category depending on the level of threat to public health and safety or the environment they pose.

Date of Government Version: 08/09/2011
Date Data Arrived at EDR: 08/09/2011
Date Made Active in Reports: 09/09/2011
Number of Days to Update: 31

Source: Department of Toxic Substances Control
Telephone: 916-323-3400
Last EDR Contact: 09/15/2011
Next Scheduled EDR Contact: 11/21/2011
Data Release Frequency: Quarterly

TOXIC PITS: Toxic Pits Cleanup Act Sites

Toxic PITS Cleanup Act Sites. TOXIC PITS identifies sites suspected of containing hazardous substances where cleanup has not yet been completed.

Date of Government Version: 07/01/1995
Date Data Arrived at EDR: 08/30/1995
Date Made Active in Reports: 09/26/1995
Number of Days to Update: 27

Source: State Water Resources Control Board
Telephone: 916-227-4364
Last EDR Contact: 01/26/2009
Next Scheduled EDR Contact: 04/27/2009
Data Release Frequency: No Update Planned

CDL: Clandestine Drug Labs

A listing of drug lab locations. Listing of a location in this database does not indicate that any illegal drug lab materials were or were not present there, and does not constitute a determination that the location either requires or does not require additional cleanup work.

Date of Government Version: 06/30/2011
Date Data Arrived at EDR: 08/11/2011
Date Made Active in Reports: 09/09/2011
Number of Days to Update: 29

Source: Department of Toxic Substances Control
Telephone: 916-255-6504
Last EDR Contact: 08/08/2011
Next Scheduled EDR Contact: 10/17/2011
Data Release Frequency: Varies

US HIST CDL: National Clandestine Laboratory Register

A listing of clandestine drug lab locations. The U.S. Department of Justice ("the Department") provides this web site as a public service. It contains addresses of some locations where law enforcement agencies reported they found chemicals or other items that indicated the presence of either clandestine drug laboratories or dumpsites. In most cases, the source of the entries is not the Department, and the Department has not verified the entry and does not guarantee its accuracy. Members of the public must verify the accuracy of all entries by, for example, contacting local law enforcement and local health departments.

Date of Government Version: 09/01/2007
Date Data Arrived at EDR: 11/19/2008
Date Made Active in Reports: 03/30/2009
Number of Days to Update: 131

Source: Drug Enforcement Administration
Telephone: 202-307-1000
Last EDR Contact: 03/23/2009
Next Scheduled EDR Contact: 06/22/2009
Data Release Frequency: No Update Planned

Local Lists of Registered Storage Tanks

CA FID UST: Facility Inventory Database

The Facility Inventory Database (FID) contains a historical listing of active and inactive underground storage tank locations from the State Water Resource Control Board. Refer to local/county source for current data.

Date of Government Version: 10/31/1994
Date Data Arrived at EDR: 09/05/1995
Date Made Active in Reports: 09/29/1995
Number of Days to Update: 24

Source: California Environmental Protection Agency
Telephone: 916-341-5851
Last EDR Contact: 12/28/1998
Next Scheduled EDR Contact: N/A
Data Release Frequency: No Update Planned

GOVERNMENT RECORDS SEARCHED / DATA CURRENCY TRACKING

UST MENDOCINO: Mendocino County UST Database

A listing of underground storage tank locations in Mendocino County.

Date of Government Version: 09/23/2009	Source: Department of Public Health
Date Data Arrived at EDR: 09/23/2009	Telephone: 707-463-4466
Date Made Active in Reports: 10/01/2009	Last EDR Contact: 09/06/2011
Number of Days to Update: 8	Next Scheduled EDR Contact: 12/19/2011
	Data Release Frequency: Annually

HIST UST: Hazardous Substance Storage Container Database

The Hazardous Substance Storage Container Database is a historical listing of UST sites. Refer to local/county source for current data.

Date of Government Version: 10/15/1990	Source: State Water Resources Control Board
Date Data Arrived at EDR: 01/25/1991	Telephone: 916-341-5851
Date Made Active in Reports: 02/12/1991	Last EDR Contact: 07/26/2001
Number of Days to Update: 18	Next Scheduled EDR Contact: N/A
	Data Release Frequency: No Update Planned

SWEEPS UST: SWEEPS UST Listing

Statewide Environmental Evaluation and Planning System. This underground storage tank listing was updated and maintained by a company contacted by the SWRCB in the early 1990's. The listing is no longer updated or maintained. The local agency is the contact for more information on a site on the SWEEPS list.

Date of Government Version: 06/01/1994	Source: State Water Resources Control Board
Date Data Arrived at EDR: 07/07/2005	Telephone: N/A
Date Made Active in Reports: 08/11/2005	Last EDR Contact: 06/03/2005
Number of Days to Update: 35	Next Scheduled EDR Contact: N/A
	Data Release Frequency: No Update Planned

Local Land Records

LIENS 2: CERCLA Lien Information

A Federal CERCLA ("Superfund") lien can exist by operation of law at any site or property at which EPA has spent Superfund monies. These monies are spent to investigate and address releases and threatened releases of contamination. CERCLIS provides information as to the identity of these sites and properties.

Date of Government Version: 05/05/2011	Source: Environmental Protection Agency
Date Data Arrived at EDR: 05/11/2011	Telephone: 202-564-6023
Date Made Active in Reports: 09/13/2011	Last EDR Contact: 08/12/2011
Number of Days to Update: 125	Next Scheduled EDR Contact: 11/14/2011
	Data Release Frequency: Varies

LUCIS: Land Use Control Information System

LUCIS contains records of land use control information pertaining to the former Navy Base Realignment and Closure properties.

Date of Government Version: 12/09/2005	Source: Department of the Navy
Date Data Arrived at EDR: 12/11/2006	Telephone: 843-820-7326
Date Made Active in Reports: 01/11/2007	Last EDR Contact: 07/11/2011
Number of Days to Update: 31	Next Scheduled EDR Contact: 09/05/2011
	Data Release Frequency: Varies

LIENS: Environmental Liens Listing

A listing of property locations with environmental liens for California where DTSC is a lien holder.

Date of Government Version: 06/28/2011	Source: Department of Toxic Substances Control
Date Data Arrived at EDR: 06/29/2011	Telephone: 916-323-3400
Date Made Active in Reports: 07/08/2011	Last EDR Contact: 09/12/2011
Number of Days to Update: 9	Next Scheduled EDR Contact: 12/26/2011
	Data Release Frequency: Varies

GOVERNMENT RECORDS SEARCHED / DATA CURRENCY TRACKING

DEED: Deed Restriction Listing

Site Mitigation and Brownfields Reuse Program Facility Sites with Deed Restrictions & Hazardous Waste Management Program Facility Sites with Deed / Land Use Restriction. The DTSC Site Mitigation and Brownfields Reuse Program (SMBRP) list includes sites cleaned up under the program's oversight and generally does not include current or former hazardous waste facilities that required a hazardous waste facility permit. The list represents deed restrictions that are active. Some sites have multiple deed restrictions. The DTSC Hazardous Waste Management Program (HWMP) has developed a list of current or former hazardous waste facilities that have a recorded land use restriction at the local county recorder's office. The land use restrictions on this list were required by the DTSC HWMP as a result of the presence of hazardous substances that remain on site after the facility (or part of the facility) has been closed or cleaned up. The types of land use restriction include deed notice, deed restriction, or a land use restriction that binds current and future owners.

Date of Government Version: 06/13/2011	Source: Department of Toxic Substances Control
Date Data Arrived at EDR: 06/14/2011	Telephone: 916-323-3400
Date Made Active in Reports: 07/15/2011	Last EDR Contact: 09/13/2011
Number of Days to Update: 31	Next Scheduled EDR Contact: 12/26/2011
	Data Release Frequency: Semi-Annually

Records of Emergency Release Reports

HMIRS: Hazardous Materials Information Reporting System

Hazardous Materials Incident Report System. HMIRS contains hazardous material spill incidents reported to DOT.

Date of Government Version: 04/05/2011	Source: U.S. Department of Transportation
Date Data Arrived at EDR: 04/05/2011	Telephone: 202-366-4555
Date Made Active in Reports: 09/13/2011	Last EDR Contact: 07/05/2011
Number of Days to Update: 161	Next Scheduled EDR Contact: 10/17/2011
	Data Release Frequency: Annually

CHMIRS: California Hazardous Material Incident Report System

California Hazardous Material Incident Reporting System. CHMIRS contains information on reported hazardous material incidents (accidental releases or spills).

Date of Government Version: 12/31/2010	Source: Office of Emergency Services
Date Data Arrived at EDR: 05/03/2011	Telephone: 916-845-8400
Date Made Active in Reports: 06/15/2011	Last EDR Contact: 08/01/2011
Number of Days to Update: 43	Next Scheduled EDR Contact: 11/14/2011
	Data Release Frequency: Varies

LDS: Land Disposal Sites Listing

The Land Disposal program regulates of waste discharge to land for treatment, storage and disposal in waste management units.

Date of Government Version: 08/09/2011	Source: State Water Quality Control Board
Date Data Arrived at EDR: 08/11/2011	Telephone: 866-480-1028
Date Made Active in Reports: 09/12/2011	Last EDR Contact: 08/11/2011
Number of Days to Update: 32	Next Scheduled EDR Contact: 10/03/2011
	Data Release Frequency: Quarterly

MCS: Military Cleanup Sites Listing

The State Water Resources Control Board and nine Regional Water Quality Control Boards partner with the Department of Defense (DoD) through the Defense and State Memorandum of Agreement (DSMOA) to oversee the investigation and remediation of water quality issues at military facilities.

Date of Government Version: 08/09/2011	Source: State Water Resources Control Board
Date Data Arrived at EDR: 08/11/2011	Telephone: 866-480-1028
Date Made Active in Reports: 09/12/2011	Last EDR Contact: 08/11/2011
Number of Days to Update: 32	Next Scheduled EDR Contact: 10/03/2011
	Data Release Frequency: Quarterly

Other Ascertainable Records

GOVERNMENT RECORDS SEARCHED / DATA CURRENCY TRACKING

RCRA-NonGen: RCRA - Non Generators

RCRAInfo is EPA's comprehensive information system, providing access to data supporting the Resource Conservation and Recovery Act (RCRA) of 1976 and the Hazardous and Solid Waste Amendments (HSWA) of 1984. The database includes selective information on sites which generate, transport, store, treat and/or dispose of hazardous waste as defined by the Resource Conservation and Recovery Act (RCRA). Non-Generators do not presently generate hazardous waste.

Date of Government Version: 06/15/2011	Source: Environmental Protection Agency
Date Data Arrived at EDR: 07/07/2011	Telephone: (415) 495-8895
Date Made Active in Reports: 08/08/2011	Last EDR Contact: 07/07/2011
Number of Days to Update: 32	Next Scheduled EDR Contact: 10/17/2011
	Data Release Frequency: Varies

DOT OPS: Incident and Accident Data

Department of Transportation, Office of Pipeline Safety Incident and Accident data.

Date of Government Version: 01/12/2011	Source: Department of Transportation, Office of Pipeline Safety
Date Data Arrived at EDR: 02/11/2011	Telephone: 202-366-4595
Date Made Active in Reports: 05/02/2011	Last EDR Contact: 08/09/2011
Number of Days to Update: 80	Next Scheduled EDR Contact: 11/21/2011
	Data Release Frequency: Varies

DOD: Department of Defense Sites

This data set consists of federally owned or administered lands, administered by the Department of Defense, that have any area equal to or greater than 640 acres of the United States, Puerto Rico, and the U.S. Virgin Islands.

Date of Government Version: 12/31/2005	Source: USGS
Date Data Arrived at EDR: 11/10/2006	Telephone: 888-275-8747
Date Made Active in Reports: 01/11/2007	Last EDR Contact: 07/22/2011
Number of Days to Update: 62	Next Scheduled EDR Contact: 10/31/2011
	Data Release Frequency: Semi-Annually

FUDS: Formerly Used Defense Sites

The listing includes locations of Formerly Used Defense Sites properties where the US Army Corps of Engineers is actively working or will take necessary cleanup actions.

Date of Government Version: 12/31/2009	Source: U.S. Army Corps of Engineers
Date Data Arrived at EDR: 08/12/2010	Telephone: 202-528-4285
Date Made Active in Reports: 12/02/2010	Last EDR Contact: 09/12/2011
Number of Days to Update: 112	Next Scheduled EDR Contact: 12/26/2011
	Data Release Frequency: Varies

CONSENT: Superfund (CERCLA) Consent Decrees

Major legal settlements that establish responsibility and standards for cleanup at NPL (Superfund) sites. Released periodically by United States District Courts after settlement by parties to litigation matters.

Date of Government Version: 12/31/2010	Source: Department of Justice, Consent Decree Library
Date Data Arrived at EDR: 04/05/2011	Telephone: Varies
Date Made Active in Reports: 06/14/2011	Last EDR Contact: 07/01/2011
Number of Days to Update: 70	Next Scheduled EDR Contact: 10/17/2011
	Data Release Frequency: Varies

ROD: Records Of Decision

Record of Decision. ROD documents mandate a permanent remedy at an NPL (Superfund) site containing technical and health information to aid in the cleanup.

Date of Government Version: 05/31/2011	Source: EPA
Date Data Arrived at EDR: 06/15/2011	Telephone: 703-416-0223
Date Made Active in Reports: 09/13/2011	Last EDR Contact: 09/14/2011
Number of Days to Update: 90	Next Scheduled EDR Contact: 12/26/2011
	Data Release Frequency: Annually

GOVERNMENT RECORDS SEARCHED / DATA CURRENCY TRACKING

UMTRA: Uranium Mill Tailings Sites

Uranium ore was mined by private companies for federal government use in national defense programs. When the mills shut down, large piles of the sand-like material (mill tailings) remain after uranium has been extracted from the ore. Levels of human exposure to radioactive materials from the piles are low; however, in some cases tailings were used as construction materials before the potential health hazards of the tailings were recognized.

Date of Government Version: 09/14/2010	Source: Department of Energy
Date Data Arrived at EDR: 10/21/2010	Telephone: 505-845-0011
Date Made Active in Reports: 01/28/2011	Last EDR Contact: 08/31/2011
Number of Days to Update: 99	Next Scheduled EDR Contact: 12/12/2011
	Data Release Frequency: Varies

MINES: Mines Master Index File

Contains all mine identification numbers issued for mines active or opened since 1971. The data also includes violation information.

Date of Government Version: 05/06/2011	Source: Department of Labor, Mine Safety and Health Administration
Date Data Arrived at EDR: 06/08/2011	Telephone: 303-231-5959
Date Made Active in Reports: 09/13/2011	Last EDR Contact: 09/08/2011
Number of Days to Update: 97	Next Scheduled EDR Contact: 12/19/2011
	Data Release Frequency: Semi-Annually

TRIS: Toxic Chemical Release Inventory System

Toxic Release Inventory System. TRIS identifies facilities which release toxic chemicals to the air, water and land in reportable quantities under SARA Title III Section 313.

Date of Government Version: 12/31/2009	Source: EPA
Date Data Arrived at EDR: 12/17/2010	Telephone: 202-566-0250
Date Made Active in Reports: 03/21/2011	Last EDR Contact: 09/01/2011
Number of Days to Update: 94	Next Scheduled EDR Contact: 12/12/2011
	Data Release Frequency: Annually

TSCA: Toxic Substances Control Act

Toxic Substances Control Act. TSCA identifies manufacturers and importers of chemical substances included on the TSCA Chemical Substance Inventory list. It includes data on the production volume of these substances by plant site.

Date of Government Version: 12/31/2006	Source: EPA
Date Data Arrived at EDR: 09/29/2010	Telephone: 202-260-5521
Date Made Active in Reports: 12/02/2010	Last EDR Contact: 06/30/2011
Number of Days to Update: 64	Next Scheduled EDR Contact: 10/10/2011
	Data Release Frequency: Every 4 Years

FTTS: FIFRA/ TSCA Tracking System - FIFRA (Federal Insecticide, Fungicide, & Rodenticide Act)/TSCA (Toxic Substances Control Act)

FTTS tracks administrative cases and pesticide enforcement actions and compliance activities related to FIFRA, TSCA and EPCRA (Emergency Planning and Community Right-to-Know Act). To maintain currency, EDR contacts the Agency on a quarterly basis.

Date of Government Version: 04/09/2009	Source: EPA/Office of Prevention, Pesticides and Toxic Substances
Date Data Arrived at EDR: 04/16/2009	Telephone: 202-566-1667
Date Made Active in Reports: 05/11/2009	Last EDR Contact: 08/31/2011
Number of Days to Update: 25	Next Scheduled EDR Contact: 12/12/2011
	Data Release Frequency: Quarterly

FTTS INSP: FIFRA/ TSCA Tracking System - FIFRA (Federal Insecticide, Fungicide, & Rodenticide Act)/TSCA (Toxic Substances Control Act)

A listing of FIFRA/TSCA Tracking System (FTTS) inspections and enforcements.

Date of Government Version: 04/09/2009	Source: EPA
Date Data Arrived at EDR: 04/16/2009	Telephone: 202-566-1667
Date Made Active in Reports: 05/11/2009	Last EDR Contact: 08/31/2011
Number of Days to Update: 25	Next Scheduled EDR Contact: 12/12/2011
	Data Release Frequency: Quarterly

GOVERNMENT RECORDS SEARCHED / DATA CURRENCY TRACKING

HIST FTTS: FIFRA/TSCA Tracking System Administrative Case Listing

A complete administrative case listing from the FIFRA/TSCA Tracking System (FTTS) for all ten EPA regions. The information was obtained from the National Compliance Database (NCDB). NCDB supports the implementation of FIFRA (Federal Insecticide, Fungicide, and Rodenticide Act) and TSCA (Toxic Substances Control Act). Some EPA regions are now closing out records. Because of that, and the fact that some EPA regions are not providing EPA Headquarters with updated records, it was decided to create a HIST FTTS database. It included records that may not be included in the newer FTTS database updates. This database is no longer updated.

Date of Government Version: 10/19/2006	Source: Environmental Protection Agency
Date Data Arrived at EDR: 03/01/2007	Telephone: 202-564-2501
Date Made Active in Reports: 04/10/2007	Last EDR Contact: 12/17/2007
Number of Days to Update: 40	Next Scheduled EDR Contact: 03/17/2008
	Data Release Frequency: No Update Planned

HIST FTTS INSP: FIFRA/TSCA Tracking System Inspection & Enforcement Case Listing

A complete inspection and enforcement case listing from the FIFRA/TSCA Tracking System (FTTS) for all ten EPA regions. The information was obtained from the National Compliance Database (NCDB). NCDB supports the implementation of FIFRA (Federal Insecticide, Fungicide, and Rodenticide Act) and TSCA (Toxic Substances Control Act). Some EPA regions are now closing out records. Because of that, and the fact that some EPA regions are not providing EPA Headquarters with updated records, it was decided to create a HIST FTTS database. It included records that may not be included in the newer FTTS database updates. This database is no longer updated.

Date of Government Version: 10/19/2006	Source: Environmental Protection Agency
Date Data Arrived at EDR: 03/01/2007	Telephone: 202-564-2501
Date Made Active in Reports: 04/10/2007	Last EDR Contact: 12/17/2008
Number of Days to Update: 40	Next Scheduled EDR Contact: 03/17/2008
	Data Release Frequency: No Update Planned

SSTS: Section 7 Tracking Systems

Section 7 of the Federal Insecticide, Fungicide and Rodenticide Act, as amended (92 Stat. 829) requires all registered pesticide-producing establishments to submit a report to the Environmental Protection Agency by March 1st each year. Each establishment must report the types and amounts of pesticides, active ingredients and devices being produced, and those having been produced and sold or distributed in the past year.

Date of Government Version: 12/31/2009	Source: EPA
Date Data Arrived at EDR: 12/10/2010	Telephone: 202-564-4203
Date Made Active in Reports: 02/25/2011	Last EDR Contact: 08/18/2011
Number of Days to Update: 77	Next Scheduled EDR Contact: 11/14/2011
	Data Release Frequency: Annually

ICIS: Integrated Compliance Information System

The Integrated Compliance Information System (ICIS) supports the information needs of the national enforcement and compliance program as well as the unique needs of the National Pollutant Discharge Elimination System (NPDES) program.

Date of Government Version: 01/07/2011	Source: Environmental Protection Agency
Date Data Arrived at EDR: 01/21/2011	Telephone: 202-564-5088
Date Made Active in Reports: 03/21/2011	Last EDR Contact: 06/27/2011
Number of Days to Update: 59	Next Scheduled EDR Contact: 10/10/2011
	Data Release Frequency: Quarterly

PADS: PCB Activity Database System

PCB Activity Database. PADS Identifies generators, transporters, commercial storers and/or brokers and disposers of PCB's who are required to notify the EPA of such activities.

Date of Government Version: 11/01/2010	Source: EPA
Date Data Arrived at EDR: 11/10/2010	Telephone: 202-566-0500
Date Made Active in Reports: 02/16/2011	Last EDR Contact: 07/22/2011
Number of Days to Update: 98	Next Scheduled EDR Contact: 10/31/2011
	Data Release Frequency: Annually

GOVERNMENT RECORDS SEARCHED / DATA CURRENCY TRACKING

MLTS: Material Licensing Tracking System

MLTS is maintained by the Nuclear Regulatory Commission and contains a list of approximately 8,100 sites which possess or use radioactive materials and which are subject to NRC licensing requirements. To maintain currency, EDR contacts the Agency on a quarterly basis.

Date of Government Version: 06/21/2011	Source: Nuclear Regulatory Commission
Date Data Arrived at EDR: 07/15/2011	Telephone: 301-415-7169
Date Made Active in Reports: 09/13/2011	Last EDR Contact: 09/12/2011
Number of Days to Update: 60	Next Scheduled EDR Contact: 12/26/2011
	Data Release Frequency: Quarterly

RADINFO: Radiation Information Database

The Radiation Information Database (RADINFO) contains information about facilities that are regulated by U.S. Environmental Protection Agency (EPA) regulations for radiation and radioactivity.

Date of Government Version: 01/11/2011	Source: Environmental Protection Agency
Date Data Arrived at EDR: 01/13/2011	Telephone: 202-343-9775
Date Made Active in Reports: 02/16/2011	Last EDR Contact: 07/12/2011
Number of Days to Update: 34	Next Scheduled EDR Contact: 10/24/2011
	Data Release Frequency: Quarterly

FINDS: Facility Index System/Facility Registry System

Facility Index System. FINDS contains both facility information and 'pointers' to other sources that contain more detail. EDR includes the following FINDS databases in this report: PCS (Permit Compliance System), AIRS (Aerometric Information Retrieval System), DOCKET (Enforcement Docket used to manage and track information on civil judicial enforcement cases for all environmental statutes), FURS (Federal Underground Injection Control), C-DOCKET (Criminal Docket System used to track criminal enforcement actions for all environmental statutes), FFIS (Federal Facilities Information System), STATE (State Environmental Laws and Statutes), and PADS (PCB Activity Data System).

Date of Government Version: 04/14/2010	Source: EPA
Date Data Arrived at EDR: 04/16/2010	Telephone: (415) 947-8000
Date Made Active in Reports: 05/27/2010	Last EDR Contact: 09/13/2011
Number of Days to Update: 41	Next Scheduled EDR Contact: 12/26/2011
	Data Release Frequency: Quarterly

RAATS: RCRA Administrative Action Tracking System

RCRA Administration Action Tracking System. RAATS contains records based on enforcement actions issued under RCRA pertaining to major violators and includes administrative and civil actions brought by the EPA. For administration actions after September 30, 1995, data entry in the RAATS database was discontinued. EPA will retain a copy of the database for historical records. It was necessary to terminate RAATS because a decrease in agency resources made it impossible to continue to update the information contained in the database.

Date of Government Version: 04/17/1995	Source: EPA
Date Data Arrived at EDR: 07/03/1995	Telephone: 202-564-4104
Date Made Active in Reports: 08/07/1995	Last EDR Contact: 06/02/2008
Number of Days to Update: 35	Next Scheduled EDR Contact: 09/01/2008
	Data Release Frequency: No Update Planned

BRS: Biennial Reporting System

The Biennial Reporting System is a national system administered by the EPA that collects data on the generation and management of hazardous waste. BRS captures detailed data from two groups: Large Quantity Generators (LQG) and Treatment, Storage, and Disposal Facilities.

Date of Government Version: 12/31/2009	Source: EPA/NTIS
Date Data Arrived at EDR: 03/01/2011	Telephone: 800-424-9346
Date Made Active in Reports: 05/02/2011	Last EDR Contact: 09/01/2011
Number of Days to Update: 62	Next Scheduled EDR Contact: 12/12/2011
	Data Release Frequency: Biennially

GOVERNMENT RECORDS SEARCHED / DATA CURRENCY TRACKING

CA BOND EXP. PLAN: Bond Expenditure Plan

Department of Health Services developed a site-specific expenditure plan as the basis for an appropriation of Hazardous Substance Cleanup Bond Act funds. It is not updated.

Date of Government Version: 01/01/1989
Date Data Arrived at EDR: 07/27/1994
Date Made Active in Reports: 08/02/1994
Number of Days to Update: 6

Source: Department of Health Services
Telephone: 916-255-2118
Last EDR Contact: 05/31/1994
Next Scheduled EDR Contact: N/A
Data Release Frequency: No Update Planned

WDS: Waste Discharge System

Sites which have been issued waste discharge requirements.

Date of Government Version: 06/19/2007
Date Data Arrived at EDR: 06/20/2007
Date Made Active in Reports: 06/29/2007
Number of Days to Update: 9

Source: State Water Resources Control Board
Telephone: 916-341-5227
Last EDR Contact: 08/31/2011
Next Scheduled EDR Contact: 12/12/2011
Data Release Frequency: Quarterly

NPDES: NPDES Permits Listing

A listing of NPDES permits, including stormwater.

Date of Government Version: 05/24/2011
Date Data Arrived at EDR: 05/24/2011
Date Made Active in Reports: 06/15/2011
Number of Days to Update: 22

Source: State Water Resources Control Board
Telephone: 916-445-9379
Last EDR Contact: 08/24/2011
Next Scheduled EDR Contact: 12/05/2011
Data Release Frequency: Quarterly

CORTESE: "Cortese" Hazardous Waste & Substances Sites List

The sites for the list are designated by the State Water Resource Control Board (LUST), the Integrated Waste Board (SWF/LS), and the Department of Toxic Substances Control (Cal-Sites). This listing is no longer updated by the state agency.

Date of Government Version: 07/01/2011
Date Data Arrived at EDR: 07/01/2011
Date Made Active in Reports: 07/15/2011
Number of Days to Update: 14

Source: CAL EPA/Office of Emergency Information
Telephone: 916-323-3400
Last EDR Contact: 07/01/2011
Next Scheduled EDR Contact: 10/17/2011
Data Release Frequency: Quarterly

HIST CORTESE: Hazardous Waste & Substance Site List

The sites for the list are designated by the State Water Resource Control Board [LUST], the Integrated Waste Board [SWF/LS], and the Department of Toxic Substances Control [CAL SITES].

Date of Government Version: 04/01/2001
Date Data Arrived at EDR: 01/22/2009
Date Made Active in Reports: 04/08/2009
Number of Days to Update: 76

Source: Department of Toxic Substances Control
Telephone: 916-323-3400
Last EDR Contact: 01/22/2009
Next Scheduled EDR Contact: N/A
Data Release Frequency: No Update Planned

NOTIFY 65: Proposition 65 Records

Listings of all Proposition 65 incidents reported to counties by the State Water Resources Control Board and the Regional Water Quality Control Board. This database is no longer updated by the reporting agency.

Date of Government Version: 10/21/1993
Date Data Arrived at EDR: 11/01/1993
Date Made Active in Reports: 11/19/1993
Number of Days to Update: 18

Source: State Water Resources Control Board
Telephone: 916-445-3846
Last EDR Contact: 06/27/2011
Next Scheduled EDR Contact: 10/10/2011
Data Release Frequency: No Update Planned

GOVERNMENT RECORDS SEARCHED / DATA CURRENCY TRACKING

DRYCLEANERS: Cleaner Facilities

A list of drycleaner related facilities that have EPA ID numbers. These are facilities with certain SIC codes: power laundries, family and commercial; garment pressing and cleaner's agents; linen supply; coin-operated laundries and cleaning; drycleaning plants, except rugs; carpet and upholster cleaning; industrial launderers; laundry and garment services.

Date of Government Version: 06/28/2011	Source: Department of Toxic Substance Control
Date Data Arrived at EDR: 07/21/2011	Telephone: 916-327-4498
Date Made Active in Reports: 08/11/2011	Last EDR Contact: 09/12/2011
Number of Days to Update: 21	Next Scheduled EDR Contact: 12/26/2011
	Data Release Frequency: Annually

WIP: Well Investigation Program Case List

Well Investigation Program case in the San Gabriel and San Fernando Valley area.

Date of Government Version: 07/03/2009	Source: Los Angeles Water Quality Control Board
Date Data Arrived at EDR: 07/21/2009	Telephone: 213-576-6726
Date Made Active in Reports: 08/03/2009	Last EDR Contact: 07/01/2011
Number of Days to Update: 13	Next Scheduled EDR Contact: 10/17/2011
	Data Release Frequency: Varies

HAZNET: Facility and Manifest Data

Facility and Manifest Data. The data is extracted from the copies of hazardous waste manifests received each year by the DTSC. The annual volume of manifests is typically 700,000 - 1,000,000 annually, representing approximately 350,000 - 500,000 shipments. Data are from the manifests submitted without correction, and therefore many contain some invalid values for data elements such as generator ID, TSD ID, waste category, and disposal method.

Date of Government Version: 12/31/2010	Source: California Environmental Protection Agency
Date Data Arrived at EDR: 07/19/2011	Telephone: 916-255-1136
Date Made Active in Reports: 08/16/2011	Last EDR Contact: 07/19/2011
Number of Days to Update: 28	Next Scheduled EDR Contact: 10/31/2011
	Data Release Frequency: Annually

EMI: Emissions Inventory Data

Toxics and criteria pollutant emissions data collected by the ARB and local air pollution agencies.

Date of Government Version: 12/31/2008	Source: California Air Resources Board
Date Data Arrived at EDR: 09/29/2010	Telephone: 916-322-2990
Date Made Active in Reports: 10/18/2010	Last EDR Contact: 06/30/2011
Number of Days to Update: 19	Next Scheduled EDR Contact: 10/10/2011
	Data Release Frequency: Varies

INDIAN RESERV: Indian Reservations

This map layer portrays Indian administered lands of the United States that have any area equal to or greater than 640 acres.

Date of Government Version: 12/31/2005	Source: USGS
Date Data Arrived at EDR: 12/08/2006	Telephone: 202-208-3710
Date Made Active in Reports: 01/11/2007	Last EDR Contact: 07/22/2011
Number of Days to Update: 34	Next Scheduled EDR Contact: 10/31/2011
	Data Release Frequency: Semi-Annually

SCRD DRYCLEANERS: State Coalition for Remediation of Drycleaners Listing

The State Coalition for Remediation of Drycleaners was established in 1998, with support from the U.S. EPA Office of Superfund Remediation and Technology Innovation. It is comprised of representatives of states with established drycleaner remediation programs. Currently the member states are Alabama, Connecticut, Florida, Illinois, Kansas, Minnesota, Missouri, North Carolina, Oregon, South Carolina, Tennessee, Texas, and Wisconsin.

Date of Government Version: 03/07/2011	Source: Environmental Protection Agency
Date Data Arrived at EDR: 03/09/2011	Telephone: 615-532-8599
Date Made Active in Reports: 05/02/2011	Last EDR Contact: 07/15/2011
Number of Days to Update: 34	Next Scheduled EDR Contact: 11/07/2011
	Data Release Frequency: Varies

GOVERNMENT RECORDS SEARCHED / DATA CURRENCY TRACKING

PROC: Certified Processors Database

A listing of certified processors.

Date of Government Version: 06/01/2011
Date Data Arrived at EDR: 06/21/2011
Date Made Active in Reports: 07/15/2011
Number of Days to Update: 24

Source: Department of Conservation
Telephone: 916-323-3836
Last EDR Contact: 06/21/2011
Next Scheduled EDR Contact: 10/03/2011
Data Release Frequency: Quarterly

MWMP: Medical Waste Management Program Listing

The Medical Waste Management Program (MWMP) ensures the proper handling and disposal of medical waste by permitting and inspecting medical waste Offsite Treatment Facilities (PDF) and Transfer Stations (PDF) throughout the state. MWMP also oversees all Medical Waste Transporters.

Date of Government Version: 06/09/2011
Date Data Arrived at EDR: 06/16/2011
Date Made Active in Reports: 07/15/2011
Number of Days to Update: 29

Source: Department of Public Health
Telephone: 916-558-1784
Last EDR Contact: 09/12/2011
Next Scheduled EDR Contact: 12/26/2011
Data Release Frequency: Varies

COAL ASH DOE: Sleam-Electric Plan Operation Data

A listing of power plants that store ash in surface ponds.

Date of Government Version: 12/31/2005
Date Data Arrived at EDR: 08/07/2009
Date Made Active in Reports: 10/22/2009
Number of Days to Update: 76

Source: Department of Energy
Telephone: 202-586-8719
Last EDR Contact: 07/18/2011
Next Scheduled EDR Contact: 10/31/2011
Data Release Frequency: Varies

COAL ASH EPA: Coal Combustion Residues Surface Impoundments List

A listing of coal combustion residues surface impoundments with high hazard potential ratings.

Date of Government Version: 08/17/2010
Date Data Arrived at EDR: 01/03/2011
Date Made Active in Reports: 03/21/2011
Number of Days to Update: 77

Source: Environmental Protection Agency
Telephone: N/A
Last EDR Contact: 06/14/2011
Next Scheduled EDR Contact: 09/26/2011
Data Release Frequency: Varies

HWT: Registered Hazardous Waste Transporter Database

A listing of hazardous waste transporters. In California, unless specifically exempted, it is unlawful for any person to transport hazardous wastes unless the person holds a valid registration issued by DTSC. A hazardous waste transporter registration is valid for one year and is assigned a unique registration number.

Date of Government Version: 07/18/2011
Date Data Arrived at EDR: 07/19/2011
Date Made Active in Reports: 08/11/2011
Number of Days to Update: 23

Source: Department of Toxic Substances Control
Telephone: 916-440-7145
Last EDR Contact: 07/19/2011
Next Scheduled EDR Contact: 10/31/2011
Data Release Frequency: Quarterly

HWP: EnviroStor Permitted Facilities Listing

Detailed information on permitted hazardous waste facilities and corrective action ("cleanups") tracked in EnviroStor.

Date of Government Version: 08/09/2010
Date Data Arrived at EDR: 08/11/2010
Date Made Active in Reports: 08/20/2010
Number of Days to Update: 9

Source: Department of Toxic Substances Control
Telephone: 916-323-3400
Last EDR Contact: 09/01/2011
Next Scheduled EDR Contact: 12/12/2011
Data Release Frequency: Quarterly

FINANCIAL ASSURANCE 2: Financial Assurance Information Listing

A listing of financial assurance information for solid waste facilities. Financial assurance is intended to ensure that resources are available to pay for the cost of closure, post-closure care, and corrective measures if the owner or operator of a regulated facility is unable or unwilling to pay.

GOVERNMENT RECORDS SEARCHED / DATA CURRENCY TRACKING

Date of Government Version: 03/15/2011
Date Data Arrived at EDR: 03/16/2011
Date Made Active in Reports: 04/26/2011
Number of Days to Update: 41

Source: California Integrated Waste Management Board
Telephone: 916-341-6066
Last EDR Contact: 09/14/2011
Next Scheduled EDR Contact: 12/05/2011
Data Release Frequency: Varies

FINANCIAL ASSURANCE 1: Financial Assurance Information Listing

Financial Assurance information

Date of Government Version: 03/01/2007
Date Data Arrived at EDR: 06/01/2007
Date Made Active in Reports: 06/29/2007
Number of Days to Update: 28

Source: Department of Toxic Substances Control
Telephone: 916-255-3628
Last EDR Contact: 08/05/2011
Next Scheduled EDR Contact: 11/14/2011
Data Release Frequency: Varies

FEDLAND: Federal and Indian Lands

Federally and Indian administrated lands of the United States. Lands included are administrated by: Army Corps of Engineers, Bureau of Reclamation, National Wild and Scenic River, National Wildlife Refuge, Public Domain Land, Wilderness, Wilderness Study Area, Wildlife Management Area, Bureau of Indian Affairs, Bureau of Land Management, Department of Justice, Forest Service, Fish and Wildlife Service, National Park Service.

Date of Government Version: 12/31/2005
Date Data Arrived at EDR: 02/06/2006
Date Made Active in Reports: 01/11/2007
Number of Days to Update: 339

Source: U.S. Geological Survey
Telephone: 888-275-8747
Last EDR Contact: 07/22/2011
Next Scheduled EDR Contact: 10/31/2011
Data Release Frequency: N/A

PCB TRANSFORMER: PCB Transformer Registration Database

The database of PCB transformer registrations that includes all PCB registration submittals.

Date of Government Version: 01/01/2008
Date Data Arrived at EDR: 02/18/2009
Date Made Active in Reports: 05/29/2009
Number of Days to Update: 100

Source: Environmental Protection Agency
Telephone: 202-566-0517
Last EDR Contact: 08/05/2011
Next Scheduled EDR Contact: 11/14/2011
Data Release Frequency: Varies

EDR PROPRIETARY RECORDS

EDR Proprietary Records

Manufactured Gas Plants: EDR Proprietary Manufactured Gas Plants

The EDR Proprietary Manufactured Gas Plant Database includes records of coal gas plants (manufactured gas plants) compiled by EDR's researchers. Manufactured gas sites were used in the United States from the 1800's to 1950's to produce a gas that could be distributed and used as fuel. These plants used whale oil, rosin, coal, or a mixture of coal, oil, and water that also produced a significant amount of waste. Many of the byproducts of the gas production, such as coal tar (oily waste containing volatile and non-volatile chemicals), sludges, oils and other compounds are potentially hazardous to human health and the environment. The byproduct from this process was frequently disposed of directly at the plant site and can remain or spread slowly, serving as a continuous source of soil and groundwater contamination.

Date of Government Version: N/A
Date Data Arrived at EDR: N/A
Date Made Active in Reports: N/A
Number of Days to Update: N/A

Source: EDR, Inc.
Telephone: N/A
Last EDR Contact: N/A
Next Scheduled EDR Contact: N/A
Data Release Frequency: No Update Planned

EDR Historical Auto Stations: EDR Proprietary Historic Gas Stations

EDR has searched selected national collections of business directories and has collected listings of potential gas station/filling station/service station sites that were available to EDR researchers. EDR's review was limited to those categories of sources that might, in EDR's opinion, include gas station/filling station/service station establishments. The categories reviewed included, but were not limited to gas, gas station, gasoline station, filling station, auto, automobile repair, auto service station, service station, etc.

GOVERNMENT RECORDS SEARCHED / DATA CURRENCY TRACKING

Date of Government Version: N/A
Date Data Arrived at EDR: N/A
Date Made Active in Reports: N/A
Number of Days to Update: N/A

Source: EDR, Inc.
Telephone: N/A
Last EDR Contact: N/A
Next Scheduled EDR Contact: N/A
Data Release Frequency: Varies

EDR Historical Cleaners: EDR Proprietary Historic Dry Cleaners

EDR has searched selected national collections of business directories and has collected listings of potential dry cleaner sites that were available to EDR researchers. EDR's review was limited to those categories of sources that might, in EDR's opinion, include dry cleaning establishments. The categories reviewed included, but were not limited to dry cleaners, cleaners, laundry, laundromat, cleaning/laundry, wash & dry etc.

Date of Government Version: N/A
Date Data Arrived at EDR: N/A
Date Made Active in Reports: N/A
Number of Days to Update: N/A

Source: EDR, Inc.
Telephone: N/A
Last EDR Contact: N/A
Next Scheduled EDR Contact: N/A
Data Release Frequency: Varies

COUNTY RECORDS

ALAMEDA COUNTY:

Contaminated Sites

A listing of contaminated sites overseen by the Toxic Release Program (oil and groundwater contamination from chemical releases and spills) and the Leaking Underground Storage Tank Program (soil and ground water contamination from leaking petroleum USTs).

Date of Government Version: 07/21/2011
Date Data Arrived at EDR: 07/21/2011
Date Made Active in Reports: 08/11/2011
Number of Days to Update: 21

Source: Alameda County Environmental Health Services
Telephone: 510-567-6700
Last EDR Contact: 07/18/2011
Next Scheduled EDR Contact: 10/17/2011
Data Release Frequency: Semi-Annually

Underground Tanks

Underground storage tank sites located in Alameda county.

Date of Government Version: 07/21/2011
Date Data Arrived at EDR: 07/21/2011
Date Made Active in Reports: 08/11/2011
Number of Days to Update: 21

Source: Alameda County Environmental Health Services
Telephone: 510-567-6700
Last EDR Contact: 07/18/2011
Next Scheduled EDR Contact: 10/17/2011
Data Release Frequency: Semi-Annually

BUTTE COUNTY:

CUPA Facility Listing

Cupa facility list.

Date of Government Version: 03/29/2011
Date Data Arrived at EDR: 04/20/2011
Date Made Active in Reports: 05/17/2011
Number of Days to Update: 27

Source: Public Health Department
Telephone: 530-538-7149
Last EDR Contact: 07/18/2011
Next Scheduled EDR Contact: 10/31/2011
Data Release Frequency: Varies

COLUSA COUNTY:

CUPA Facility List

Cupa facility list.

GOVERNMENT RECORDS SEARCHED / DATA CURRENCY TRACKING

Date of Government Version: 12/01/2010
Date Data Arrived at EDR: 04/20/2011
Date Made Active in Reports: 05/17/2011
Number of Days to Update: 27

Source: Health & Human Services
Telephone: 530-458-0396
Last EDR Contact: 08/15/2011
Next Scheduled EDR Contact: 10/31/2011
Data Release Frequency: Varies

CONTRA COSTA COUNTY:

Site List

List includes sites from the underground tank, hazardous waste generator and business plan/2185 programs.

Date of Government Version: 06/13/2011
Date Data Arrived at EDR: 06/14/2011
Date Made Active in Reports: 07/15/2011
Number of Days to Update: 31

Source: Contra Costa Health Services Department
Telephone: 925-646-2286
Last EDR Contact: 08/09/2011
Next Scheduled EDR Contact: 11/21/2011
Data Release Frequency: Semi-Annually

EL DORADO COUNTY:

CUPA Facility List

CUPA facility list.

Date of Government Version: 03/28/2011
Date Data Arrived at EDR: 05/13/2011
Date Made Active in Reports: 06/15/2011
Number of Days to Update: 33

Source: El Dorado County Environmental Management Department
Telephone: 530-621-6623
Last EDR Contact: 08/22/2011
Next Scheduled EDR Contact: 11/21/2011
Data Release Frequency: Varies

FRESNO COUNTY:

CUPA Resources List

Certified Unified Program Agency. CUPA's are responsible for implementing a unified hazardous materials and hazardous waste management regulatory program. The agency provides oversight of businesses that deal with hazardous materials, operate underground storage tanks or aboveground storage tanks.

Date of Government Version: 07/18/2011
Date Data Arrived at EDR: 07/19/2011
Date Made Active in Reports: 08/11/2011
Number of Days to Update: 23

Source: Dept. of Community Health
Telephone: 559-445-3271
Last EDR Contact: 07/18/2011
Next Scheduled EDR Contact: 10/31/2011
Data Release Frequency: Semi-Annually

HUMBOLDT COUNTY:

CUPA Facility List

CUPA facility list.

Date of Government Version: 02/08/2011
Date Data Arrived at EDR: 03/03/2011
Date Made Active in Reports: 03/24/2011
Number of Days to Update: 21

Source: Humboldt County Environmental Health
Telephone: N/A
Last EDR Contact: 09/12/2011
Next Scheduled EDR Contact: 12/12/2011
Data Release Frequency: Varies

INYO COUNTY:

GOVERNMENT RECORDS SEARCHED / DATA CURRENCY TRACKING

CUPA Facility List

Cupa facility list.

Date of Government Version: 06/13/2011
Date Data Arrived at EDR: 06/14/2011
Date Made Active in Reports: 07/19/2011
Number of Days to Update: 35

Source: Inyo County Environmental Health Services
Telephone: 760-878-0238
Last EDR Contact: 09/12/2011
Next Scheduled EDR Contact: 12/12/2011
Data Release Frequency: Varies

KERN COUNTY:

Underground Storage Tank Sites & Tank Listing Kern County Sites and Tanks Listing.

Date of Government Version: 08/31/2010
Date Data Arrived at EDR: 09/01/2010
Date Made Active in Reports: 09/30/2010
Number of Days to Update: 29

Source: Kern County Environment Health Services Department
Telephone: 661-862-8700
Last EDR Contact: 09/13/2011
Next Scheduled EDR Contact: 11/28/2011
Data Release Frequency: Quarterly

KINGS COUNTY:

CUPA Facility List

A listing of sites included in the county's Certified Unified Program Agency database. California's Secretary for Environmental Protection established the unified hazardous materials and hazardous waste regulatory program as required by chapter 6.11 of the California Health and Safety Code. The Unified Program consolidates the administration, permits, inspections, and enforcement activities.

Date of Government Version: 06/09/2011
Date Data Arrived at EDR: 06/09/2011
Date Made Active in Reports: 07/08/2011
Number of Days to Update: 29

Source: Kings County Department of Public Health
Telephone: 559-584-1411
Last EDR Contact: 09/12/2011
Next Scheduled EDR Contact: 12/12/2011
Data Release Frequency: Varies

LOS ANGELES COUNTY:

San Gabriel Valley Areas of Concern

San Gabriel Valley areas where VOC contamination is at or above the MCL as designated by region 9 EPA office.

Date of Government Version: 03/30/2009
Date Data Arrived at EDR: 03/31/2009
Date Made Active in Reports: 10/23/2009
Number of Days to Update: 206

Source: EPA Region 9
Telephone: 415-972-3178
Last EDR Contact: 03/28/2011
Next Scheduled EDR Contact: 10/10/2011
Data Release Frequency: No Update Planned

HMS: Street Number List

Industrial Waste and Underground Storage Tank Sites.

Date of Government Version: 03/31/2011
Date Data Arrived at EDR: 06/09/2011
Date Made Active in Reports: 06/15/2011
Number of Days to Update: 6

Source: Department of Public Works
Telephone: 626-458-3517
Last EDR Contact: 07/18/2011
Next Scheduled EDR Contact: 10/31/2011
Data Release Frequency: Semi-Annually

List of Solid Waste Facilities

Solid Waste Facilities in Los Angeles County.

GOVERNMENT RECORDS SEARCHED / DATA CURRENCY TRACKING

Date of Government Version: 07/25/2011
Date Data Arrived at EDR: 07/27/2011
Date Made Active in Reports: 08/11/2011
Number of Days to Update: 15

Source: La County Department of Public Works
Telephone: 818-458-5185
Last EDR Contact: 07/27/2011
Next Scheduled EDR Contact: 11/07/2011
Data Release Frequency: Varies

City of Los Angeles Landfills

Landfills owned and maintained by the City of Los Angeles.

Date of Government Version: 03/05/2009
Date Data Arrived at EDR: 03/10/2009
Date Made Active in Reports: 04/08/2009
Number of Days to Update: 29

Source: Engineering & Construction Division
Telephone: 213-473-7869
Last EDR Contact: 08/23/2011
Next Scheduled EDR Contact: 12/05/2011
Data Release Frequency: Varies

Site Mitigation List

Industrial sites that have had some sort of spill or complaint.

Date of Government Version: 02/09/2011
Date Data Arrived at EDR: 02/09/2011
Date Made Active in Reports: 03/04/2011
Number of Days to Update: 23

Source: Community Health Services
Telephone: 323-890-7806
Last EDR Contact: 07/22/2011
Next Scheduled EDR Contact: 11/07/2011
Data Release Frequency: Annually

City of El Segundo Underground Storage Tank

Underground storage tank sites located in El Segundo city.

Date of Government Version: 02/03/2011
Date Data Arrived at EDR: 02/08/2011
Date Made Active in Reports: 03/03/2011
Number of Days to Update: 23

Source: City of El Segundo Fire Department
Telephone: 310-524-2236
Last EDR Contact: 07/25/2011
Next Scheduled EDR Contact: 11/07/2011
Data Release Frequency: Semi-Annually

City of Long Beach Underground Storage Tank

Underground storage tank sites located in the city of Long Beach.

Date of Government Version: 03/28/2003
Date Data Arrived at EDR: 10/23/2003
Date Made Active in Reports: 11/26/2003
Number of Days to Update: 34

Source: City of Long Beach Fire Department
Telephone: 562-570-2563
Last EDR Contact: 05/02/2011
Next Scheduled EDR Contact: 11/14/2011
Data Release Frequency: Annually

City of Torrance Underground Storage Tank

Underground storage tank sites located in the city of Torrance.

Date of Government Version: 07/18/2011
Date Data Arrived at EDR: 07/21/2011
Date Made Active in Reports: 08/11/2011
Number of Days to Update: 21

Source: City of Torrance Fire Department
Telephone: 310-618-2973
Last EDR Contact: 07/18/2011
Next Scheduled EDR Contact: 10/31/2011
Data Release Frequency: Semi-Annually

MADERA COUNTY:

CUPA Facility List

A listing of sites included in the county's Certified Unified Program Agency database. California's Secretary for Environmental Protection established the unified hazardous materials and hazardous waste regulatory program as required by chapter 6.11 of the California Health and Safety Code. The Unified Program consolidates the administration, permits, inspections, and enforcement activities.

GOVERNMENT RECORDS SEARCHED / DATA CURRENCY TRACKING

Date of Government Version: 06/07/2011
Date Data Arrived at EDR: 06/08/2011
Date Made Active in Reports: 07/08/2011
Number of Days to Update: 30

Source: Madera County Environmental Health
Telephone: 559-675-7823
Last EDR Contact: 09/12/2011
Next Scheduled EDR Contact: 12/12/2011
Data Release Frequency: Varies

MARIN COUNTY:

Underground Storage Tank Sites

Currently permitted USTs in Marin County.

Date of Government Version: 07/15/2011
Date Data Arrived at EDR: 07/25/2011
Date Made Active in Reports: 08/11/2011
Number of Days to Update: 17

Source: Public Works Department Waste Management
Telephone: 415-499-6647
Last EDR Contact: 07/11/2011
Next Scheduled EDR Contact: 10/24/2011
Data Release Frequency: Semi-Annually

MERCED COUNTY:

CUPA Facility List

CUPA facility list.

Date of Government Version: 06/06/2011
Date Data Arrived at EDR: 06/06/2011
Date Made Active in Reports: 06/15/2011
Number of Days to Update: 9

Source: Merced County Environmental Health
Telephone: 209-381-1094
Last EDR Contact: 09/12/2011
Next Scheduled EDR Contact: 12/12/2011
Data Release Frequency: Varies

MONTEREY COUNTY:

CUPA Facility Listing

CUPA Program listing from the Environmental Health Division.

Date of Government Version: 07/07/2011
Date Data Arrived at EDR: 07/08/2011
Date Made Active in Reports: 08/11/2011
Number of Days to Update: 34

Source: Monterey County Health Department
Telephone: 831-796-1297
Last EDR Contact: 08/31/2011
Next Scheduled EDR Contact: 12/12/2011
Data Release Frequency: Varies

NAPA COUNTY:

Sites With Reported Contamination

A listing of leaking underground storage tank sites located in Napa county.

Date of Government Version: 07/09/2008
Date Data Arrived at EDR: 07/09/2008
Date Made Active in Reports: 07/31/2008
Number of Days to Update: 22

Source: Napa County Department of Environmental Management
Telephone: 707-253-4269
Last EDR Contact: 09/06/2011
Next Scheduled EDR Contact: 12/19/2011
Data Release Frequency: No Update Planned

Closed and Operating Underground Storage Tank Sites

Underground storage tank sites located in Napa county.

Date of Government Version: 01/15/2008
Date Data Arrived at EDR: 01/16/2008
Date Made Active in Reports: 02/08/2008
Number of Days to Update: 23

Source: Napa County Department of Environmental Management
Telephone: 707-253-4269
Last EDR Contact: 09/06/2011
Next Scheduled EDR Contact: 12/19/2011
Data Release Frequency: No Update Planned

NEVADA COUNTY:

GOVERNMENT RECORDS SEARCHED / DATA CURRENCY TRACKING

CUPA Facility List

CUPA facility list.

Date of Government Version: 03/04/2011
Date Data Arrived at EDR: 05/12/2011
Date Made Active in Reports: 06/23/2011
Number of Days to Update: 42

Source: Community Development Agency
Telephone: 530-265-1467
Last EDR Contact: 08/22/2011
Next Scheduled EDR Contact: 11/21/2011
Data Release Frequency: Varies

ORANGE COUNTY:

List of Industrial Site Cleanups

Petroleum and non-petroleum spills.

Date of Government Version: 05/02/2011
Date Data Arrived at EDR: 05/20/2011
Date Made Active in Reports: 06/15/2011
Number of Days to Update: 26

Source: Health Care Agency
Telephone: 714-834-3446
Last EDR Contact: 08/17/2011
Next Scheduled EDR Contact: 11/28/2011
Data Release Frequency: Annually

List of Underground Storage Tank Cleanups

Orange County Underground Storage Tank Cleanups (LUST).

Date of Government Version: 05/05/2011
Date Data Arrived at EDR: 05/20/2011
Date Made Active in Reports: 06/15/2011
Number of Days to Update: 26

Source: Health Care Agency
Telephone: 714-834-3446
Last EDR Contact: 08/17/2011
Next Scheduled EDR Contact: 11/28/2011
Data Release Frequency: Quarterly

List of Underground Storage Tank Facilities

Orange County Underground Storage Tank Facilities (UST).

Date of Government Version: 05/05/2011
Date Data Arrived at EDR: 05/17/2011
Date Made Active in Reports: 06/20/2011
Number of Days to Update: 34

Source: Health Care Agency
Telephone: 714-834-3446
Last EDR Contact: 08/17/2011
Next Scheduled EDR Contact: 11/28/2011
Data Release Frequency: Quarterly

PLACER COUNTY:

Master List of Facilities

List includes aboveground tanks, underground tanks and cleanup sites.

Date of Government Version: 06/20/2011
Date Data Arrived at EDR: 06/21/2011
Date Made Active in Reports: 07/08/2011
Number of Days to Update: 17

Source: Placer County Health and Human Services
Telephone: 530-889-7312
Last EDR Contact: 09/12/2011
Next Scheduled EDR Contact: 12/26/2011
Data Release Frequency: Semi-Annually

RIVERSIDE COUNTY:

Listing of Underground Tank Cleanup Sites

Riverside County Underground Storage Tank Cleanup Sites (LUST).

Date of Government Version: 07/14/2011
Date Data Arrived at EDR: 07/22/2011
Date Made Active in Reports: 08/11/2011
Number of Days to Update: 20

Source: Department of Environmental Health
Telephone: 951-358-5055
Last EDR Contact: 06/27/2011
Next Scheduled EDR Contact: 10/10/2011
Data Release Frequency: Quarterly

GOVERNMENT RECORDS SEARCHED / DATA CURRENCY TRACKING

Underground Storage Tank Tank List

Underground storage tank sites located in Riverside county.

Date of Government Version: 07/20/2011	Source: Department of Environmental Health
Date Data Arrived at EDR: 07/22/2011	Telephone: 951-358-5055
Date Made Active in Reports: 08/11/2011	Last EDR Contact: 06/27/2011
Number of Days to Update: 20	Next Scheduled EDR Contact: 10/10/2011
	Data Release Frequency: Quarterly

SACRAMENTO COUNTY:

Toxic Site Clean-Up List

List of sites where unauthorized releases of potentially hazardous materials have occurred.

Date of Government Version: 05/02/2011	Source: Sacramento County Environmental Management
Date Data Arrived at EDR: 07/19/2011	Telephone: 916-875-8406
Date Made Active in Reports: 08/11/2011	Last EDR Contact: 07/08/2011
Number of Days to Update: 23	Next Scheduled EDR Contact: 10/24/2011
	Data Release Frequency: Quarterly

Master Hazardous Materials Facility List

Any business that has hazardous materials on site - hazardous material storage sites, underground storage tanks, waste generators.

Date of Government Version: 05/02/2011	Source: Sacramento County Environmental Management
Date Data Arrived at EDR: 07/19/2011	Telephone: 916-875-8406
Date Made Active in Reports: 08/11/2011	Last EDR Contact: 07/08/2011
Number of Days to Update: 23	Next Scheduled EDR Contact: 10/24/2011
	Data Release Frequency: Quarterly

SAN BERNARDINO COUNTY:

Hazardous Material Permits

This listing includes underground storage tanks, medical waste handlers/generators, hazardous materials handlers, hazardous waste generators, and waste oil generators/handlers.

Date of Government Version: 06/09/2011	Source: San Bernardino County Fire Department Hazardous Materials Division
Date Data Arrived at EDR: 06/09/2011	Telephone: 909-387-3041
Date Made Active in Reports: 06/15/2011	Last EDR Contact: 08/15/2011
Number of Days to Update: 6	Next Scheduled EDR Contact: 11/28/2011
	Data Release Frequency: Quarterly

SAN DIEGO COUNTY:

Hazardous Materials Management Division Database

The database includes: HE58 - This report contains the business name, site address, business phone number, establishment 'H' permit number, type of permit, and the business status. HE17 - In addition to providing the same information provided in the HE58 listing, HE17 provides inspection dates, violations received by the establishment, hazardous waste generated, the quantity, method of storage, treatment/disposal of waste and the hauler, and information on underground storage tanks. Unauthorized Release List - Includes a summary of environmental contamination cases in San Diego County (underground tank cases, non-tank cases, groundwater contamination, and soil contamination are included.)

Date of Government Version: 09/09/2010	Source: Hazardous Materials Management Division
Date Data Arrived at EDR: 09/15/2010	Telephone: 619-338-2268
Date Made Active in Reports: 09/29/2010	Last EDR Contact: 06/17/2011
Number of Days to Update: 14	Next Scheduled EDR Contact: 09/26/2011
	Data Release Frequency: Quarterly

GOVERNMENT RECORDS SEARCHED / DATA CURRENCY TRACKING

Solid Waste Facilities

San Diego County Solid Waste Facilities.

Date of Government Version: 10/01/2010
Date Data Arrived at EDR: 11/16/2010
Date Made Active in Reports: 01/25/2011
Number of Days to Update: 70

Source: Department of Health Services
Telephone: 619-338-2209
Last EDR Contact: 08/01/2011
Next Scheduled EDR Contact: 11/14/2011
Data Release Frequency: Varies

Environmental Case Listing

The listing contains all underground tank release cases and projects pertaining to properties contaminated with hazardous substances that are actively under review by the Site Assessment and Mitigation Program.

Date of Government Version: 03/23/2010
Date Data Arrived at EDR: 06/15/2010
Date Made Active in Reports: 07/09/2010
Number of Days to Update: 24

Source: San Diego County Department of Environmental Health
Telephone: 619-338-2371
Last EDR Contact: 09/12/2011
Next Scheduled EDR Contact: 12/26/2011
Data Release Frequency: No Update Planned

SAN FRANCISCO COUNTY:

Local Oversight Facilities

A listing of leaking underground storage tank sites located in San Francisco county.

Date of Government Version: 09/19/2008
Date Data Arrived at EDR: 09/19/2008
Date Made Active in Reports: 09/29/2008
Number of Days to Update: 10

Source: Department Of Public Health San Francisco County
Telephone: 415-252-3920
Last EDR Contact: 08/15/2011
Next Scheduled EDR Contact: 11/28/2011
Data Release Frequency: Quarterly

Underground Storage Tank Information

Underground storage tank sites located in San Francisco county.

Date of Government Version: 11/29/2010
Date Data Arrived at EDR: 03/10/2011
Date Made Active in Reports: 03/15/2011
Number of Days to Update: 5

Source: Department of Public Health
Telephone: 415-252-3920
Last EDR Contact: 08/15/2011
Next Scheduled EDR Contact: 11/28/2011
Data Release Frequency: Quarterly

SAN JOAQUIN COUNTY:

San Joaquin Co. UST

A listing of underground storage tank locations in San Joaquin county.

Date of Government Version: 06/27/2011
Date Data Arrived at EDR: 06/29/2011
Date Made Active in Reports: 07/08/2011
Number of Days to Update: 9

Source: Environmental Health Department
Telephone: N/A
Last EDR Contact: 06/27/2011
Next Scheduled EDR Contact: 10/10/2011
Data Release Frequency: Semi-Annually

SAN LUIS OBISPO COUNTY:

CUPA Facility List

Cupa Facility List.

Date of Government Version: 05/31/2011
Date Data Arrived at EDR: 05/31/2011
Date Made Active in Reports: 07/08/2011
Number of Days to Update: 38

Source: San Luis Obispo County Public Health Department
Telephone: 805-781-5596
Last EDR Contact: 09/12/2011
Next Scheduled EDR Contact: 12/12/2011
Data Release Frequency: Varies

SAN MATEO COUNTY:

GOVERNMENT RECORDS SEARCHED / DATA CURRENCY TRACKING

Business Inventory

List includes Hazardous Materials Business Plan, hazardous waste generators, and underground storage tanks.

Date of Government Version: 07/13/2011
Date Data Arrived at EDR: 07/15/2011
Date Made Active in Reports: 08/11/2011
Number of Days to Update: 27

Source: San Mateo County Environmental Health Services Division
Telephone: 650-363-1921
Last EDR Contact: 06/20/2011
Next Scheduled EDR Contact: 09/05/2011
Data Release Frequency: Annually

Fuel Leak List

A listing of leaking underground storage tank sites located in San Mateo county.

Date of Government Version: 06/20/2011
Date Data Arrived at EDR: 06/21/2011
Date Made Active in Reports: 07/15/2011
Number of Days to Update: 24

Source: San Mateo County Environmental Health Services Division
Telephone: 650-363-1921
Last EDR Contact: 06/20/2011
Next Scheduled EDR Contact: 09/05/2011
Data Release Frequency: Semi-Annually

SANTA BARBARA COUNTY:

CUPA Facility Listing

CUPA Program Listing from the Environmental Health Services division.

Date of Government Version: 11/22/2010
Date Data Arrived at EDR: 03/03/2011
Date Made Active in Reports: 03/24/2011
Number of Days to Update: 21

Source: Santa Barbara County Public Health Department
Telephone: 805-686-8167
Last EDR Contact: 08/31/2011
Next Scheduled EDR Contact: 12/12/2011
Data Release Frequency: Varies

SANTA CLARA COUNTY:

HIST LUST - Fuel Leak Site Activity Report

A listing of open and closed leaking underground storage tanks. This listing is no longer updated by the county. Leaking underground storage tanks are now handled by the Department of Environmental Health.

Date of Government Version: 03/29/2005
Date Data Arrived at EDR: 03/30/2005
Date Made Active in Reports: 04/21/2005
Number of Days to Update: 22

Source: Santa Clara Valley Water District
Telephone: 408-265-2600
Last EDR Contact: 03/23/2009
Next Scheduled EDR Contact: 06/22/2009
Data Release Frequency: No Update Planned

LOP Listing

A listing of leaking underground storage tanks located in Santa Clara county.

Date of Government Version: 07/20/2011
Date Data Arrived at EDR: 08/11/2011
Date Made Active in Reports: 09/09/2011
Number of Days to Update: 29

Source: Department of Environmental Health
Telephone: 408-918-3417
Last EDR Contact: 09/06/2011
Next Scheduled EDR Contact: 12/19/2011
Data Release Frequency: Annually

Hazardous Material Facilities

Hazardous material facilities, including underground storage tank sites.

Date of Government Version: 08/31/2009
Date Data Arrived at EDR: 08/31/2009
Date Made Active in Reports: 09/18/2009
Number of Days to Update: 18

Source: City of San Jose Fire Department
Telephone: 408-535-7694
Last EDR Contact: 08/31/2011
Next Scheduled EDR Contact: 11/28/2011
Data Release Frequency: Annually

SANTA CRUZ COUNTY:

GOVERNMENT RECORDS SEARCHED / DATA CURRENCY TRACKING

CUPA Facility List

CUPA facility listing.

Date of Government Version: 08/31/2011
Date Data Arrived at EDR: 08/31/2011
Date Made Active in Reports: 09/09/2011
Number of Days to Update: 9

Source: Santa Cruz County Environmental Health
Telephone: 831-464-2761
Last EDR Contact: 08/31/2011
Next Scheduled EDR Contact: 12/12/2011
Data Release Frequency: Varies

SHASTA COUNTY:

CUPA Facility List

Cupa Facility List.

Date of Government Version: 05/31/2011
Date Data Arrived at EDR: 05/31/2011
Date Made Active in Reports: 07/08/2011
Number of Days to Update: 38

Source: Shasta County Department of Resource Management
Telephone: 530-225-5789
Last EDR Contact: 08/31/2011
Next Scheduled EDR Contact: 12/12/2011
Data Release Frequency: Varies

SOLANO COUNTY:

Leaking Underground Storage Tanks

A listing of leaking underground storage tank sites located in Solano county.

Date of Government Version: 06/09/2011
Date Data Arrived at EDR: 06/29/2011
Date Made Active in Reports: 07/08/2011
Number of Days to Update: 9

Source: Solano County Department of Environmental Management
Telephone: 707-784-6770
Last EDR Contact: 06/20/2011
Next Scheduled EDR Contact: 09/05/2011
Data Release Frequency: Quarterly

Underground Storage Tanks

Underground storage tank sites located in Solano county.

Date of Government Version: 06/09/2011
Date Data Arrived at EDR: 07/01/2011
Date Made Active in Reports: 07/13/2011
Number of Days to Update: 12

Source: Solano County Department of Environmental Management
Telephone: 707-784-6770
Last EDR Contact: 06/20/2011
Next Scheduled EDR Contact: 09/05/2011
Data Release Frequency: Quarterly

SONOMA COUNTY:

Leaking Underground Storage Tank Sites

A listing of leaking underground storage tank sites located in Sonoma county.

Date of Government Version: 04/05/2011
Date Data Arrived at EDR: 04/06/2011
Date Made Active in Reports: 05/12/2011
Number of Days to Update: 36

Source: Department of Health Services
Telephone: 707-565-6565
Last EDR Contact: 07/05/2011
Next Scheduled EDR Contact: 10/17/2011
Data Release Frequency: Quarterly

SUTTER COUNTY:

Underground Storage Tanks

Underground storage tank sites located in Sutter county.

GOVERNMENT RECORDS SEARCHED / DATA CURRENCY TRACKING

Date of Government Version: 06/13/2011
Date Data Arrived at EDR: 06/14/2011
Date Made Active in Reports: 07/13/2011
Number of Days to Update: 29

Source: Sutter County Department of Agriculture
Telephone: 530-822-7500
Last EDR Contact: 09/12/2011
Next Scheduled EDR Contact: 12/26/2011
Data Release Frequency: Semi-Annually

VENTURA COUNTY:

Business Plan, Hazardous Waste Producers, and Operating Underground Tanks

The BWT list indicates by site address whether the Environmental Health Division has Business Plan (B), Waste Producer (W), and/or Underground Tank (T) information.

Date of Government Version: 04/26/2011
Date Data Arrived at EDR: 06/14/2011
Date Made Active in Reports: 07/15/2011
Number of Days to Update: 31

Source: Ventura County Environmental Health Division
Telephone: 805-654-2813
Last EDR Contact: 08/23/2011
Next Scheduled EDR Contact: 12/05/2011
Data Release Frequency: Quarterly

Inventory of Illegal Abandoned and Inactive Sites

Ventura County Inventory of Closed, Illegal Abandoned, and Inactive Sites.

Date of Government Version: 04/01/2011
Date Data Arrived at EDR: 04/07/2011
Date Made Active in Reports: 05/12/2011
Number of Days to Update: 35

Source: Environmental Health Division
Telephone: 805-654-2813
Last EDR Contact: 08/22/2011
Next Scheduled EDR Contact: 10/24/2011
Data Release Frequency: Annually

Listing of Underground Tank Cleanup Sites

Ventura County Underground Storage Tank Cleanup Sites (LUST).

Date of Government Version: 05/29/2008
Date Data Arrived at EDR: 06/24/2008
Date Made Active in Reports: 07/31/2008
Number of Days to Update: 37

Source: Environmental Health Division
Telephone: 805-654-2813
Last EDR Contact: 08/23/2011
Next Scheduled EDR Contact: 12/05/2011
Data Release Frequency: Quarterly

Medical Waste Program List

To protect public health and safety and the environment from potential exposure to disease causing agents, the Environmental Health Division Medical Waste Program regulates the generation, handling, storage, treatment and disposal of medical waste throughout the County.

Date of Government Version: 07/26/2011
Date Data Arrived at EDR: 08/08/2011
Date Made Active in Reports: 09/09/2011
Number of Days to Update: 32

Source: Ventura County Resource Management Agency
Telephone: 805-654-2813
Last EDR Contact: 08/01/2011
Next Scheduled EDR Contact: 11/14/2011
Data Release Frequency: Quarterly

Underground Tank Closed Sites List

Ventura County Operating Underground Storage Tank Sites (UST)/Underground Tank Closed Sites List.

Date of Government Version: 05/25/2011
Date Data Arrived at EDR: 06/21/2011
Date Made Active in Reports: 07/13/2011
Number of Days to Update: 22

Source: Environmental Health Division
Telephone: 805-654-2813
Last EDR Contact: 06/21/2011
Next Scheduled EDR Contact: 10/03/2011
Data Release Frequency: Quarterly

YOLO COUNTY:

GOVERNMENT RECORDS SEARCHED / DATA CURRENCY TRACKING

Underground Storage Tank Comprehensive Facility Report
Underground storage tank sites located in Yolo county.

Date of Government Version: 04/26/2011	Source: Yolo County Department of Health
Date Data Arrived at EDR: 05/03/2011	Telephone: 530-666-8646
Date Made Active in Reports: 06/20/2011	Last EDR Contact: 08/22/2011
Number of Days to Update: 48	Next Scheduled EDR Contact: 10/24/2011
	Data Release Frequency: Annually

YUBA COUNTY:

CUPA Facility List
CUPA facility listing for Yuba County.

Date of Government Version: 12/31/2010	Source: Yuba County Environmental Health Department
Date Data Arrived at EDR: 05/12/2011	Telephone: 530-749-7523
Date Made Active in Reports: 06/15/2011	Last EDR Contact: 08/08/2011
Number of Days to Update: 34	Next Scheduled EDR Contact: 11/21/2011
	Data Release Frequency: Varies

OTHER DATABASE(S)

Depending on the geographic area covered by this report, the data provided in these specialty databases may or may not be complete. For example, the existence of wetlands information data in a specific report does not mean that all wetlands in the area covered by the report are included. Moreover, the absence of any reported wetlands information does not necessarily mean that wetlands do not exist in the area covered by the report.

CT MANIFEST: Hazardous Waste Manifest Data

Facility and manifest data. Manifest is a document that lists and tracks hazardous waste from the generator through transporters to a tsd facility.

Date of Government Version: 12/31/2007	Source: Department of Environmental Protection
Date Data Arrived at EDR: 08/26/2009	Telephone: 860-424-3375
Date Made Active in Reports: 09/11/2009	Last EDR Contact: 08/26/2011
Number of Days to Update: 16	Next Scheduled EDR Contact: 12/05/2011
	Data Release Frequency: Annually

NJ MANIFEST: Manifest Information

Hazardous waste manifest information.

Date of Government Version: 12/31/2010	Source: Department of Environmental Protection
Date Data Arrived at EDR: 07/20/2011	Telephone: N/A
Date Made Active in Reports: 08/11/2011	Last EDR Contact: 07/20/2011
Number of Days to Update: 22	Next Scheduled EDR Contact: 10/31/2011
	Data Release Frequency: Annually

NY MANIFEST: Facility and Manifest Data

Manifest is a document that lists and tracks hazardous waste from the generator through transporters to a TSD facility.

Date of Government Version: 12/31/2010	Source: Department of Environmental Conservation
Date Data Arrived at EDR: 05/12/2011	Telephone: 518-402-8651
Date Made Active in Reports: 05/24/2011	Last EDR Contact: 08/09/2011
Number of Days to Update: 12	Next Scheduled EDR Contact: 11/21/2011
	Data Release Frequency: Annually

GOVERNMENT RECORDS SEARCHED / DATA CURRENCY TRACKING

PA MANIFEST: Manifest Information

Hazardous waste manifest information.

Date of Government Version: 12/31/2008
Date Data Arrived at EDR: 12/01/2009
Date Made Active in Reports: 12/14/2009
Number of Days to Update: 13

Source: Department of Environmental Protection
Telephone: 717-783-8990
Last EDR Contact: 07/15/2011
Next Scheduled EDR Contact: 10/10/2011
Data Release Frequency: Annually

RI MANIFEST: Manifest information

Hazardous waste manifest information

Date of Government Version: 12/31/2010
Date Data Arrived at EDR: 06/24/2011
Date Made Active in Reports: 06/30/2011
Number of Days to Update: 6

Source: Department of Environmental Management
Telephone: 401-222-2797
Last EDR Contact: 08/31/2011
Next Scheduled EDR Contact: 12/12/2011
Data Release Frequency: Annually

WI MANIFEST: Manifest Information

Hazardous waste manifest information.

Date of Government Version: 12/31/2010
Date Data Arrived at EDR: 08/19/2011
Date Made Active in Reports: 09/15/2011
Number of Days to Update: 27

Source: Department of Natural Resources
Telephone: N/A
Last EDR Contact: 08/15/2011
Next Scheduled EDR Contact: 10/03/2011
Data Release Frequency: Annually

Oil/Gas Pipelines: This data was obtained by EDR from the USGS in 1994. It is referred to by USGS as GeoData Digital Line Graphs from 1:100,000-Scale Maps. It was extracted from the transportation category including some oil, but primarily gas pipelines.

Electric Power Transmission Line Data

Source: Rextag Strategies Corp.
Telephone: (281) 769-2247

U.S. Electric Transmission and Power Plants Systems Digital GIS Data

Sensitive Receptors: There are individuals deemed sensitive receptors due to their fragile immune systems and special sensitivity to environmental discharges. These sensitive receptors typically include the elderly, the sick, and children. While the location of all sensitive receptors cannot be determined, EDR indicates those buildings and facilities - schools, daycares, hospitals, medical centers, and nursing homes - where individuals who are sensitive receptors are likely to be located.

AHA Hospitals:

Source: American Hospital Association, Inc.
Telephone: 312-280-5991

The database includes a listing of hospitals based on the American Hospital Association's annual survey of hospitals.

Medical Centers: Provider of Services Listing

Source: Centers for Medicare & Medicaid Services
Telephone: 410-786-3000

A listing of hospitals with Medicare provider number, produced by Centers of Medicare & Medicaid Services, a federal agency within the U.S. Department of Health and Human Services.

Nursing Homes

Source: National Institutes of Health
Telephone: 301-594-6248

Information on Medicare and Medicaid certified nursing homes in the United States.

Public Schools

Source: National Center for Education Statistics
Telephone: 202-502-7300

The National Center for Education Statistics' primary database on elementary and secondary public education in the United States. It is a comprehensive, annual, national statistical database of all public elementary and secondary schools and school districts, which contains data that are comparable across all states.

Private Schools

Source: National Center for Education Statistics
Telephone: 202-502-7300

The National Center for Education Statistics' primary database on private school locations in the United States.

GOVERNMENT RECORDS SEARCHED / DATA CURRENCY TRACKING

Daycare Centers: Licensed Facilities
Source: Department of Social Services
Telephone: 916-657-4041

Flood Zone Data: This data, available in select counties across the country, was obtained by EDR in 2003 & 2011 from the Federal Emergency Management Agency (FEMA). Data depicts 100-year and 500-year flood zones as defined by FEMA.

NWI: National Wetlands Inventory. This data, available in select counties across the country, was obtained by EDR in 2002 and 2005 from the U.S. Fish and Wildlife Service.

Scanned Digital USGS 7.5' Topographic Map (DRG)

Source: United States Geologic Survey

A digital raster graphic (DRG) is a scanned image of a U.S. Geological Survey topographic map. The map images are made by scanning published paper maps on high-resolution scanners. The raster image is georeferenced and fit to the Universal Transverse Mercator (UTM) projection.

STREET AND ADDRESS INFORMATION

© 2010 Tele Atlas North America, Inc. All rights reserved. This material is proprietary and the subject of copyright protection and other intellectual property rights owned by or licensed to Tele Atlas North America, Inc. The use of this material is subject to the terms of a license agreement. You will be held liable for any unauthorized copying or disclosure of this material.