


**710 Arterial Intersection #60**

Firestone Blvd/Atlantic Ave  
South Gate, CA 90280

Inquiry Number: 3167286.2s  
September 15, 2011

# The EDR Radius Map™ Report



440 Wheelers Farms Road  
Milford, CT 06461  
Toll Free: 800.352.0050  
[www.edrnet.com](http://www.edrnet.com)

# TABLE OF CONTENTS

<u>SECTION</u>	<u>PAGE</u>
Executive Summary .....	ES1
Overview Map .....	2
Detail Map .....	3
Map Findings Summary .....	4
Map Findings .....	8
Orphan Summary .....	363
Government Records Searched/Data Currency Tracking .....	GR-1

## GEOCHECK ADDENDUM

GeoCheck - Not Requested

***Thank you for your business.***  
Please contact EDR at 1-800-352-0050  
with any questions or comments.

### **Disclaimer - Copyright and Trademark Notice**

This Report contains certain information obtained from a variety of public and other sources reasonably available to Environmental Data Resources, Inc. It cannot be concluded from this Report that coverage information for the target and surrounding properties does not exist from other sources. **NO WARRANTY EXPRESSED OR IMPLIED, IS MADE WHATSOEVER IN CONNECTION WITH THIS REPORT. ENVIRONMENTAL DATA RESOURCES, INC. SPECIFICALLY DISCLAIMS THE MAKING OF ANY SUCH WARRANTIES, INCLUDING WITHOUT LIMITATION, MERCHANTABILITY OR FITNESS FOR A PARTICULAR USE OR PURPOSE. ALL RISK IS ASSUMED BY THE USER. IN NO EVENT SHALL ENVIRONMENTAL DATA RESOURCES, INC. BE LIABLE TO ANYONE, WHETHER ARISING OUT OF ERRORS OR OMISSIONS, NEGLIGENCE, ACCIDENT OR ANY OTHER CAUSE, FOR ANY LOSS OF DAMAGE, INCLUDING, WITHOUT LIMITATION, SPECIAL, INCIDENTAL, CONSEQUENTIAL, OR EXEMPLARY DAMAGES. ANY LIABILITY ON THE PART OF ENVIRONMENTAL DATA RESOURCES, INC. IS STRICTLY LIMITED TO A REFUND OF THE AMOUNT PAID FOR THIS REPORT.** Purchaser accepts this Report "AS IS". Any analyses, estimates, ratings, environmental risk levels or risk codes provided in this Report are provided for illustrative purposes only, and are not intended to provide, nor should they be interpreted as providing any facts regarding, or prediction or forecast of, any environmental risk for any property. Only a Phase I Environmental Site Assessment performed by an environmental professional can provide information regarding the environmental risk for any property. Additionally, the information provided in this Report is not to be construed as legal advice.

Copyright 2011 by Environmental Data Resources, Inc. All rights reserved. Reproduction in any media or format, in whole or in part, of any report or map of Environmental Data Resources, Inc., or its affiliates, is prohibited without prior written permission.

EDR and its logos (including Sanborn and Sanborn Map) are trademarks of Environmental Data Resources, Inc. or its affiliates. All other trademarks used herein are the property of their respective owners.

## EXECUTIVE SUMMARY

A search of available environmental records was conducted by Environmental Data Resources, Inc (EDR). The report was designed to assist parties seeking to meet the search requirements of EPA's Standards and Practices for All Appropriate Inquiries (40 CFR Part 312), the ASTM Standard Practice for Environmental Site Assessments (E 1527-05) or custom requirements developed for the evaluation of environmental risk associated with a parcel of real estate.

### TARGET PROPERTY INFORMATION

#### ADDRESS

FIRESTONE BLVD/ATLANTIC AVE  
SOUTH GATE, CA 90280

#### COORDINATES

Latitude (North): 33.951900 - 33° 57' 6.8"  
Longitude (West): 118.183100 - 118° 10' 59.2"  
Universal Transverse Mercator: Zone 11  
UTM X (Meters): 390676.3  
UTM Y (Meters): 3757259.0  
Elevation: 111 ft. above sea level

### USGS TOPOGRAPHIC MAP ASSOCIATED WITH TARGET PROPERTY

Target Property Map: 33118-H2 SOUTH GATE, CA  
Most Recent Revision: 1981

### AERIAL PHOTOGRAPHY IN THIS REPORT

Photo Year: 2005  
Source: USDA

### TARGET PROPERTY SEARCH RESULTS

The target property was not listed in any of the databases searched by EDR.

### DATABASES WITH NO MAPPED SITES

No mapped sites were found in EDR's search of available ("reasonably ascertainable ") government records either on the target property or within the search radius around the target property for the following databases:

### STANDARD ENVIRONMENTAL RECORDS

#### *Federal NPL site list*

NPL LIENS..... Federal Superfund Liens

## EXECUTIVE SUMMARY

### ***Federal Delisted NPL site list***

Delisted NPL..... National Priority List Deletions

### ***Federal CERCLIS list***

FEDERAL FACILITY..... Federal Facility Site Information listing

### ***Federal RCRA CORRACTS facilities list***

CORRACTS..... Corrective Action Report

### ***Federal RCRA non-CORRACTS TSD facilities list***

RCRA-TSDF..... RCRA - Treatment, Storage and Disposal

### ***Federal RCRA generators list***

RCRA-LQG..... RCRA - Large Quantity Generators

RCRA-CESQG..... RCRA - Conditionally Exempt Small Quantity Generator

### ***Federal ERNS list***

ERNS..... Emergency Response Notification System

### ***State and tribal leaking storage tank lists***

INDIAN LUST..... Leaking Underground Storage Tanks on Indian Land

### ***State and tribal registered storage tank lists***

AST..... Aboveground Petroleum Storage Tank Facilities

INDIAN UST..... Underground Storage Tanks on Indian Land

FEMA UST..... Underground Storage Tank Listing

### ***State and tribal voluntary cleanup sites***

INDIAN VCP..... Voluntary Cleanup Priority Listing

## **ADDITIONAL ENVIRONMENTAL RECORDS**

### ***Local Brownfield lists***

US BROWNFIELDS..... A Listing of Brownfields Sites

### ***Local Lists of Landfill / Solid Waste Disposal Sites***

ODI..... Open Dump Inventory

DEBRIS REGION 9..... Torres Martinez Reservation Illegal Dump Site Locations

HAULERS..... Registered Waste Tire Haulers Listing

INDIAN ODI..... Report on the Status of Open Dumps on Indian Lands

### ***Local Lists of Hazardous waste / Contaminated Sites***

US CDL..... Clandestine Drug Labs

## EXECUTIVE SUMMARY

SCH..... School Property Evaluation Program  
Toxic Pits..... Toxic Pits Cleanup Act Sites  
AOC CONCERN..... San Gabriel Valley Areas of Concern  
CDL..... Clandestine Drug Labs  
US HIST CDL..... National Clandestine Laboratory Register

### **Local Lists of Registered Storage Tanks**

CA FID UST..... Facility Inventory Database

### **Local Land Records**

LIENS 2..... CERCLA Lien Information  
LUCIS..... Land Use Control Information System  
LIENS..... Environmental Liens Listing

### **Records of Emergency Release Reports**

HMIRS..... Hazardous Materials Information Reporting System  
CHMIRS..... California Hazardous Material Incident Report System  
LDS..... Land Disposal Sites Listing  
MCS..... Military Cleanup Sites Listing

### **Other Ascertainable Records**

DOT OPS..... Incident and Accident Data  
DOD..... Department of Defense Sites  
FUDS..... Formerly Used Defense Sites  
CONSENT..... Superfund (CERCLA) Consent Decrees  
UMTRA..... Uranium Mill Tailings Sites  
MINES..... Mines Master Index File  
TRIS..... Toxic Chemical Release Inventory System  
TSCA..... Toxic Substances Control Act  
FTTS..... FIFRA/ TSCA Tracking System - FIFRA (Federal Insecticide, Fungicide, & Rodenticide Act)/TSCA (Toxic Substances Control Act)  
HIST FTTS..... FIFRA/TSCA Tracking System Administrative Case Listing  
SSTS..... Section 7 Tracking Systems  
ICIS..... Integrated Compliance Information System  
PADS..... PCB Activity Database System  
MLTS..... Material Licensing Tracking System  
RADINFO..... Radiation Information Database  
FINDS..... Facility Index System/Facility Registry System  
RAATS..... RCRA Administrative Action Tracking System  
CA BOND EXP. PLAN..... Bond Expenditure Plan  
NPDES..... NPDES Permits Listing  
WDS..... Waste Discharge System  
LA Co. Site Mitigation..... Site Mitigation List  
DRYCLEANERS..... Cleaner Facilities  
WIP..... Well Investigation Program Case List  
LOS ANGELES CO. HMS..... HMS: Street Number List  
HAZNET..... Facility and Manifest Data  
EMI..... Emissions Inventory Data  
INDIAN RESERV..... Indian Reservations  
SCRD DRYCLEANERS..... State Coalition for Remediation of Drycleaners Listing  
FINANCIAL ASSURANCE..... Financial Assurance Information Listing

## EXECUTIVE SUMMARY

HWT..... Registered Hazardous Waste Transporter Database  
 COAL ASH EPA..... Coal Combustion Residues Surface Impoundments List  
 PCB TRANSFORMER..... PCB Transformer Registration Database  
 MWMP..... Medical Waste Management Program Listing  
 COAL ASH DOE..... Sleam-Electric Plan Operation Data

### EDR PROPRIETARY RECORDS

#### ***EDR Proprietary Records***

Manufactured Gas Plants..... EDR Proprietary Manufactured Gas Plants  
 EDR Historical Cleaners..... EDR Proprietary Historic Dry Cleaners

### SURROUNDING SITES: SEARCH RESULTS

Surrounding sites were identified in the following databases.

Elevations have been determined from the USGS Digital Elevation Model and should be evaluated on a relative (not an absolute) basis. Relative elevation information between sites of close proximity should be field verified. Sites with an elevation equal to or higher than the target property have been differentiated below from sites with an elevation lower than the target property.

Page numbers and map identification numbers refer to the EDR Radius Map report where detailed data on individual sites can be reviewed.

Sites listed in ***bold italics*** are in multiple databases.

Unmappable (orphan) sites are not considered in the foregoing analysis.

### STANDARD ENVIRONMENTAL RECORDS

#### ***Federal NPL site list***

NPL: Also known as Superfund, the National Priority List database is a subset of CERCLIS and identifies over 1,200 sites for priority cleanup under the Superfund program. The source of this database is the U.S. EPA.

A review of the NPL list, as provided by EDR, and dated 03/31/2011 has revealed that there is 1 NPL site within approximately 1 mile of the target property.

<u>Equal/Higher Elevation</u>	<u>Address</u>	<u>Direction / Distance</u>	<u>Map ID</u>	<u>Page</u>
<b><i>COOPER DRUM</i></b>	<b><i>9316 ATLANTIC AVENUE</i></b>	<b><i>SSE 1/4 - 1/2 (0.325 mi.)</i></b>	<b><i>0</i></b>	<b><i>8</i></b>

Proposed NPL: Proposed NPL sites . The source of this database is the U.S. EPA.

A review of the Proposed NPL list, as provided by EDR, and dated 03/31/2011 has revealed that there is 1 Proposed NPL site within approximately 1 mile of the target property.

<u>Equal/Higher Elevation</u>	<u>Address</u>	<u>Direction / Distance</u>	<u>Map ID</u>	<u>Page</u>
<b><i>COOPER DRUM</i></b>	<b><i>9316 ATLANTIC AVENUE</i></b>	<b><i>SSE 1/4 - 1/2 (0.325 mi.)</i></b>	<b><i>0</i></b>	<b><i>8</i></b>

## EXECUTIVE SUMMARY

### ***Federal CERCLIS list***

CERCLIS: The Comprehensive Environmental Response, Compensation and Liability Information System contains data on potentially hazardous waste sites that have been reported to the USEPA by states, municipalities, private companies and private persons, pursuant to Section 103 of the Comprehensive Environmental Response, Compensation and Liability Act (CERCLA). CERCLIS contains sites which are either proposed to or on the National Priorities List (NPL) and sites which are in the screening and assessment phase for possible inclusion on the NPL.

A review of the CERCLIS list, as provided by EDR, and dated 02/25/2011 has revealed that there are 9 CERCLIS sites within approximately 0.5 miles of the target property.

<u>Equal/Higher Elevation</u>	<u>Address</u>	<u>Direction / Distance</u>	<u>Map ID</u>	<u>Page</u>
<b>COOPER DRUM</b>	<b>9316 ATLANTIC AVENUE</b>	<b>SSE 1/4 - 1/2 (0.325 mi.)</b>	<b>0</b>	<b>8</b>
ANCHOR HOCKING CORP PLANT 8	8653 ATLANTIC AVE	NNW 1/8 - 1/4 (0.137 mi.)	G25	88
<b>LOS ANGELES CHEMICAL COMPANY</b>	<b>4545 ARDINE STREET</b>	<b>NNW 1/4 - 1/2 (0.447 mi.)</b>	<b>T80</b>	<b>240</b>
<b>RHONE POULENC BASIC CHEMICALS</b>	<b>4570 ARDINE STREET</b>	<b>NW 1/4 - 1/2 (0.480 mi.)</b>	<b>90</b>	<b>297</b>
<u>Lower Elevation</u>	<u>Address</u>	<u>Direction / Distance</u>	<u>Map ID</u>	<u>Page</u>
<b>KUSTOM FIT HI-TECH SEATING PRO</b>	<b>8990 ATLANTIC AVE.</b>	<b>SSE 1/8 - 1/4 (0.178 mi.)</b>	<b>I31</b>	<b>98</b>
<b>JERVIS B. WEBB CO.</b>	<b>9301 SO. RAYO</b>	<b>SE 1/4 - 1/2 (0.379 mi.)</b>	<b>58</b>	<b>185</b>
PIAZZA TRUCKING INC.	9001 RAYO AVE.	ESE 1/4 - 1/2 (0.432 mi.)	73	218
<b>REISNER METALS INC</b>	<b>5225 FIRESTONE PLACE</b>	<b>E 1/4 - 1/2 (0.434 mi.)</b>	<b>74</b>	<b>220</b>
<b>SEAM MASTER INDUSTRIES</b>	<b>5211 SOUTHERN AVENUE</b>	<b>SSE 1/4 - 1/2 (0.499 mi.)</b>	<b>W92</b>	<b>313</b>

### ***Federal CERCLIS NFRAP site List***

CERC-NFRAP: Archived sites are sites that have been removed and archived from the inventory of CERCLIS sites. Archived status indicates that, to the best of EPA's knowledge, assessment at a site has been completed and that EPA has determined no further steps will be taken to list this site on the National Priorities List (NPL), unless information indicates this decision was not appropriate or other considerations require a recommendation for listing at a later time. This decision does not necessarily mean that there is no hazard associated with a given site; it only means that, based upon available information, the location is not judged to be a potential NPL site.

A review of the CERC-NFRAP list, as provided by EDR, and dated 02/25/2011 has revealed that there is 1 CERC-NFRAP site within approximately 0.5 miles of the target property.

<u>Lower Elevation</u>	<u>Address</u>	<u>Direction / Distance</u>	<u>Map ID</u>	<u>Page</u>
MACLEOD METALS COMPANY	9309 RAYO AVENUE	SE 1/4 - 1/2 (0.387 mi.)	P61	196

### ***Federal RCRA generators list***

RCRA-SQG: RCRAInfo is EPA's comprehensive information system, providing access to data supporting the Resource Conservation and Recovery Act (RCRA) of 1976 and the Hazardous and Solid Waste Amendments (HSWA) of 1984. The database includes selective information on sites which generate, transport, store, treat and/or dispose of hazardous waste as defined by the Resource Conservation and Recovery Act (RCRA). Small quantity generators (SQGs) generate between 100 kg and 1,000 kg of hazardous waste per month.

A review of the RCRA-SQG list, as provided by EDR, and dated 06/15/2011 has revealed that there are

## EXECUTIVE SUMMARY

12 RCRA-SQG sites within approximately 0.25 miles of the target property.

<u>Equal/Higher Elevation</u>	<u>Address</u>	<u>Direction / Distance</u>	<u>Map ID</u>	<u>Page</u>
<b>DELUXE PACKAGES</b>	<b>4911 MASON ST</b>	<b>NE 0 - 1/8 (0.039 mi.)</b>	<b>C10</b>	<b>66</b>
IADE AMERICAN SCHOOLS	4911 MASON ST	NE 0 - 1/8 (0.039 mi.)	C11	69
<b>C&amp;J LIFT TRUCK INC</b>	<b>4858 E FIRESTONE BLVD</b>	<b>W 0 - 1/8 (0.042 mi.)</b>	<b>B12</b>	<b>70</b>
<b>A 1 THREAD ROLLING</b>	<b>4933 MADON ST</b>	<b>NE 0 - 1/8 (0.047 mi.)</b>	<b>C13</b>	<b>74</b>
<b>CENTERLESS RPR INC</b>	<b>4953 E FIRESTONE</b>	<b>ESE 0 - 1/8 (0.085 mi.)</b>	<b>14</b>	<b>76</b>
<b>TEDESCO LEASING</b>	<b>4933 FIRESTONE BLVD</b>	<b>E 0 - 1/8 (0.093 mi.)</b>	<b>D18</b>	<b>81</b>
<b>ANCHOR HOCKING CORP PLANT 8</b>	<b>8653 ATLANTIC AVE</b>	<b>NNW 1/8 - 1/4 (0.137 mi.)</b>	<b>G26</b>	<b>90</b>
<b>CULWELL BROTHERS INC</b>	<b>4973 E FIRESTONE BLVD</b>	<b>ESE 1/8 - 1/4 (0.152 mi.)</b>	<b>H30</b>	<b>96</b>
<b>S/M PRINTING INC</b>	<b>4901 PATATA ST UNIT 210</b>	<b>NNE 1/8 - 1/4 (0.246 mi.)</b>	<b>42</b>	<b>127</b>
<u>Lower Elevation</u>	<u>Address</u>	<u>Direction / Distance</u>	<u>Map ID</u>	<u>Page</u>
<b>KUSTOM FIT MFG CO</b>	<b>8990 ATLANTIC</b>	<b>SSE 1/8 - 1/4 (0.178 mi.)</b>	<b>I32</b>	<b>103</b>
<b>SPANN'S GEAR AND MACHINE CO</b>	<b>4977 BRANYON AVE</b>	<b>SE 1/8 - 1/4 (0.195 mi.)</b>	<b>J36</b>	<b>119</b>
<b>BLACKBURN TRUCK LINES</b>	<b>4998 BRANYON AVE</b>	<b>ESE 1/8 - 1/4 (0.249 mi.)</b>	<b>43</b>	<b>131</b>

### ***Federal institutional controls / engineering controls registries***

US ENG CONTROLS: A listing of sites with engineering controls in place.

A review of the US ENG CONTROLS list, as provided by EDR, and dated 03/16/2011 has revealed that there is 1 US ENG CONTROLS site within approximately 0.5 miles of the target property.

<u>Equal/Higher Elevation</u>	<u>Address</u>	<u>Direction / Distance</u>	<u>Map ID</u>	<u>Page</u>
<b>COOPER DRUM</b>	<b>9316 ATLANTIC AVENUE</b>	<b>SSE 1/4 - 1/2 (0.325 mi.)</b>	<b>0</b>	<b>8</b>

US INST CONTROL: A listing of sites with institutional controls in place. Institutional controls include administrative measures, such as groundwater use restrictions, construction restrictions, property use restrictions, and post remediation care requirements intended to prevent exposure to contaminants remaining on site. Deed restrictions are generally required as part of the institutional controls.

A review of the US INST CONTROL list, as provided by EDR, and dated 03/16/2011 has revealed that there is 1 US INST CONTROL site within approximately 0.5 miles of the target property.

<u>Equal/Higher Elevation</u>	<u>Address</u>	<u>Direction / Distance</u>	<u>Map ID</u>	<u>Page</u>
<b>COOPER DRUM</b>	<b>9316 ATLANTIC AVENUE</b>	<b>SSE 1/4 - 1/2 (0.325 mi.)</b>	<b>0</b>	<b>8</b>

### ***State- and tribal - equivalent NPL***

RESPONSE: Identifies confirmed release sites where DTSC is involved in remediation, either in a lead or oversight capacity. These confirmed release sites are generally high-priority and high potential risk.

A review of the RESPONSE list, as provided by EDR, and dated 08/09/2011 has revealed that there are 5 RESPONSE sites within approximately 1 mile of the target property.

<u>Equal/Higher Elevation</u>	<u>Address</u>	<u>Direction / Distance</u>	<u>Map ID</u>	<u>Page</u>
<b>LOS ANGELES CHEMICAL COMPANY</b>	<b>4545 ARDINE STREET</b>	<b>NNW 1/4 - 1/2 (0.447 mi.)</b>	<b>T81</b>	<b>260</b>

## EXECUTIVE SUMMARY

<u>Equal/Higher Elevation</u>	<u>Address</u>	<u>Direction / Distance</u>	<u>Map ID</u>	<u>Page</u>
<b>CUDAHY CITY PARKS</b>	<b>5240 SANTA ANA ST</b>	<b>NE 1/2 - 1 (0.725 mi.)</b>	<b>96</b>	<b>322</b>
<b>CUDAHY RESIDENTIAL AREA</b>	<b>5260 ELIZABETH</b>	<b>NE 1/2 - 1 (0.871 mi.)</b>	<b>101</b>	<b>356</b>
<u>Lower Elevation</u>	<u>Address</u>	<u>Direction / Distance</u>	<u>Map ID</u>	<u>Page</u>
<b>JERVIS WEBB</b>	<b>9301 RAYO AVE.</b>	<b>SE 1/4 - 1/2 (0.388 mi.)</b>	<b>P64</b>	<b>198</b>
<b>SEAM MASTER INDUSTRIES</b>	<b>5211 SOUTHERN AVE.</b>	<b>SSE 1/4 - 1/2 (0.499 mi.)</b>	<b>W91</b>	<b>310</b>

### **State- and tribal - equivalent CERCLIS**

ENVIROSTOR: The Department of Toxic Substances Control's (DTSC's) Site Mitigation and Brownfields Reuse Program's (SMBRP's) EnviroStor database identifies sites that have known contamination or sites for which there may be reasons to investigate further. The database includes the following site types: Federal Superfund sites (National Priorities List (NPL)); State Response, including Military Facilities and State Superfund; Voluntary Cleanup; and School sites. EnviroStor provides similar information to the information that was available in CalSites, and provides additional site information, including, but not limited to, identification of formerly-contaminated properties that have been released for reuse, properties where environmental deed restrictions have been recorded to prevent inappropriate land uses, and risk characterization information that is used to assess potential impacts to public health and the environment at contaminated sites.

A review of the ENVIROSTOR list, as provided by EDR, and dated 08/09/2011 has revealed that there are 20 ENVIROSTOR sites within approximately 1 mile of the target property.

<u>Equal/Higher Elevation</u>	<u>Address</u>	<u>Direction / Distance</u>	<u>Map ID</u>	<u>Page</u>
<b>COOPER DRUM</b> Status: Active	<b>9316 ATLANTIC AVENUE</b>	<b>SSE 1/4 - 1/2 (0.325 mi.)</b>	<b>0</b>	<b>8</b>
<b>AMERON</b> Status: No Further Action	<b>4635 FIRESTONE BLVD.</b>	<b>W 1/4 - 1/2 (0.311 mi.)</b>	<b>49</b>	<b>142</b>
GENERAL INSPECTION LABORATORIE Status: Inactive - Needs Evaluation	8427 ATLANTIC AVENUE	NNW 1/4 - 1/2 (0.332 mi.)	O52	156
<b>SOUTH REGION ES #4 SITE 1 5640</b> Status: Active	<b>8929 KAUFFMAN AVENUE</b>	<b>W 1/4 - 1/2 (0.345 mi.)</b>	<b>53</b>	<b>159</b>
<b>BOWERS MANUFACTURING</b> <b>BOWERS MANUFACTURING FACILITY</b> Status: Certified O&M - Land Use Restrictions Only	<b>8685 BOWERS AVENUE</b> <b>8685 BOWERS AVENUE</b>	<b>WNW 1/4 - 1/2 (0.402 mi.)</b> <b>WNW 1/4 - 1/2 (0.402 mi.)</b>	<b>Q68</b> <b>Q70</b>	<b>203</b> <b>211</b>
<b>LOS ANGELES CHEMICAL COMPANY</b> Status: Active	<b>4545 ARDINE STREET</b>	<b>NNW 1/4 - 1/2 (0.447 mi.)</b>	<b>T81</b>	<b>260</b>
<b>RHONE POULENC BASIC CHEMICALS</b> Status: Refer: Other Agency	<b>4570 ARDINE STREET</b>	<b>NW 1/4 - 1/2 (0.480 mi.)</b>	<b>90</b>	<b>297</b>
<b>VAPEX</b> Status: * Inactive	<b>8600 RHEEM AVENUE</b>	<b>WNW 1/2 - 1 (0.630 mi.)</b>	<b>94</b>	<b>316</b>
<b>CUDAHY CITY PARKS</b> Status: Active	<b>5240 SANTA ANA ST</b>	<b>NE 1/2 - 1 (0.725 mi.)</b>	<b>96</b>	<b>322</b>
<b>ELIZABETH LEARNING CENTER</b> Status: Inactive - Needs Evaluation	<b>4811 ELIZABETH STREET</b>	<b>N 1/2 - 1 (0.754 mi.)</b>	<b>97</b>	<b>331</b>
<b>PARK AVENUE ELEMENTARY SCHOOL</b> Status: No Further Action	<b>8020 PARK AVENUE</b>	<b>NE 1/2 - 1 (0.790 mi.)</b>	<b>98</b>	<b>334</b>
<b>CHEM-NICKEL COMPANY, INC</b> Status: Refer: RWQCB	<b>8414 OTIS AVENUE</b>	<b>WNW 1/2 - 1 (0.835 mi.)</b>	<b>100</b>	<b>354</b>

## EXECUTIVE SUMMARY

<u>Equal/Higher Elevation</u>	<u>Address</u>	<u>Direction / Distance</u>	<u>Map ID</u>	<u>Page</u>
<b>CUDAHY RESIDENTIAL AREA</b> Status: Certified O&M - Land Use Restrictions Only	<b>5260 ELIZABETH</b>	<b>NE 1/2 - 1 (0.871 mi.)</b>	<b>101</b>	<b>356</b>

<u>Lower Elevation</u>	<u>Address</u>	<u>Direction / Distance</u>	<u>Map ID</u>	<u>Page</u>
<b>JERVIS WEBB</b> Status: Active	<b>9301 RAYO AVE.</b>	<b>SE 1/4 - 1/2 (0.388 mi.)</b>	<b>P64</b>	<b>198</b>
SHULTZ STEEL COMPANY Status: Backlog	5321 FIRESTONE BOULEVAR	ESE 1/4 - 1/2 (0.463 mi.)	V87	278
<b>SEAM MASTER INDUSTRIES</b> Status: Active	<b>5211 SOUTHERN AVE.</b>	<b>SSE 1/4 - 1/2 (0.499 mi.)</b>	<b>W91</b>	<b>310</b>
CALIFORNIA ALABAMA PIPE COMPAN Status: Refer: Other Agency	5335 SOUTHERN AVENUE	SE 1/2 - 1 (0.598 mi.)	93	315
<b>SOUTH GATE NEW ELEM SCH NO. 7A</b> Status: Inactive - Needs Evaluation	<b>9515 PINEHURST AVENUE</b>	<b>S 1/2 - 1 (0.707 mi.)</b>	<b>95</b>	<b>319</b>
<b>SOUTH REGION HIGH SCHOOL #9 (5)</b> Status: Active	<b>TWEEDY BOULEVARD/ADELL</b>	<b>SSE 1/2 - 1 (0.805 mi.)</b>	<b>99</b>	<b>340</b>

### **State and tribal landfill and/or solid waste disposal site lists**

SWF/LF: The Solid Waste Facilities/Landfill Sites records typically contain an inventory of solid waste disposal facilities or landfills in a particular state. The data come from the Integrated Waste Management Board's Solid Waste Information System (SWIS) database.

A review of the SWF/LF list, as provided by EDR, and dated 05/23/2011 has revealed that there are 4 SWF/LF sites within approximately 0.5 miles of the target property.

<u>Lower Elevation</u>	<u>Address</u>	<u>Direction / Distance</u>	<u>Map ID</u>	<u>Page</u>
CONSTRUCTION AND DEMOLITION RE	9309 RAYO AVENUE	SE 1/4 - 1/2 (0.387 mi.)	P60	196
CONSTRUCTION AND DEMOLITION RE	9309 RAYO AVE.	SE 1/4 - 1/2 (0.387 mi.)	P62	197
INTERIOR REMOVAL SPECIALIST, I	9309 RAYO AVE.	SE 1/4 - 1/2 (0.387 mi.)	P63	198
PUREX RUBBISH DISPOSAL CO.	9300 SOUTH RAYO AVENUE	SE 1/4 - 1/2 (0.389 mi.)	P66	202

### **State and tribal leaking storage tank lists**

LUST: The Leaking Underground Storage Tank Incident Reports contain an inventory of reported leaking underground storage tank incidents. The data come from the State Water Resources Control Board Leaking Underground Storage Tank Information System.

A review of the LUST list, as provided by EDR, and dated 08/09/2011 has revealed that there are 26 LUST sites within approximately 0.5 miles of the target property.

<u>Equal/Higher Elevation</u>	<u>Address</u>	<u>Direction / Distance</u>	<u>Map ID</u>	<u>Page</u>
<b>SHELL SERVICE STATION</b>	<b>8901 ATLANTIC AVE</b>	<b>SSW 0 - 1/8 (0.006 mi.)</b>	<b>A1</b>	<b>48</b>
SHELL SERVICE STATION Status: Completed - Case Closed Status: Completed - Case Closed	8901 S ATLANTIC AVE	SSW 0 - 1/8 (0.006 mi.)	A4	50

## EXECUTIVE SUMMARY

<u>Equal/Higher Elevation</u>	<u>Address</u>	<u>Direction / Distance</u>	<u>Map ID</u>	<u>Page</u>
<b>ARCO #1289</b> Status: Open - Verification Monitoring	<b>4861 FIRESTONE BLVD E</b>	<b>W 0 - 1/8 (0.036 mi.)</b>	<b>B6</b>	<b>55</b>
<b>SMISER FREIGHT SERVICE</b> Status: Completed - Case Closed	<b>8610 S ATLANTIC</b>	<b>N 1/8 - 1/4 (0.184 mi.)</b>	<b>34</b>	<b>107</b>
GENERAL GRINDING, CO Status: Completed - Case Closed	4705 EAST FIRESTONE BLV	W 1/8 - 1/4 (0.216 mi.)	39	122
<b>M STEPHENS MANUFACTURING</b> Status: Completed - Case Closed	<b>4839 PATATA</b>	<b>N 1/8 - 1/4 (0.246 mi.)</b>	<b>L40</b>	<b>123</b>
AMERON, INC. Status: Completed - Case Closed	4671 FIRESTONE BLVD E	W 1/4 - 1/2 (0.255 mi.)	N47	137
<b>ARMSTRONG WORLD INDUSTRIES INC</b> Status: Completed - Case Closed	<b>5037 PATATA ST.</b>	<b>NE 1/4 - 1/2 (0.344 mi.)</b>	<b>54</b>	<b>169</b>
<b>BOWERS MANUFACTURING</b> Status: Completed - Case Closed	<b>8685 BOWERS AVENUE</b>	<b>WNW 1/4 - 1/2 (0.402 mi.)</b>	<b>Q68</b>	<b>203</b>
<b>INCO EXPRESS, INC.</b> Status: Completed - Case Closed	<b>8410 SALT LAKE</b>	<b>NNW 1/4 - 1/2 (0.405 mi.)</b>	<b>71</b>	<b>213</b>
<b>PIAZZA TRUCKING INC</b> Status: Completed - Case Closed	<b>4841 CECILIA ST</b>	<b>N 1/4 - 1/2 (0.438 mi.)</b>	<b>S77</b>	<b>229</b>
<b>CUDAHY BUILDING MATERIALS</b> Status: Completed - Case Closed	<b>8331 S ATLANTIC AVE</b>	<b>NNW 1/4 - 1/2 (0.444 mi.)</b>	<b>78</b>	<b>235</b>
<b>ALFA MIRRORS INC.</b> Status: Completed - Case Closed	<b>4935 CECILIA</b>	<b>NNE 1/4 - 1/2 (0.444 mi.)</b>	<b>79</b>	<b>237</b>
<b>LOS ANGELES CHEMICAL COMPANY</b> <b>UNIVAR USA INC</b> Status: Completed - Case Closed	<b>4545 ARDINE STREET</b> <b>8332 WILCOX AVE</b>	<b>NNW 1/4 - 1/2 (0.447 mi.)</b> <b>NNE 1/4 - 1/2 (0.452 mi.)</b>	<b>T80</b> <b>U84</b>	<b>240</b> <b>271</b>
<b>DAILY SAW SERVICE</b> Status: Completed - Case Closed	<b>4481 FIRESTONE BLVD</b>	<b>W 1/4 - 1/2 (0.475 mi.)</b>	<b>89</b>	<b>292</b>
<b>RHONE POULENC BASIC CHEMICALS</b> Status: Completed - Case Closed	<b>4570 ARDINE STREET</b>	<b>NW 1/4 - 1/2 (0.480 mi.)</b>	<b>90</b>	<b>297</b>
<u>Lower Elevation</u>	<u>Address</u>	<u>Direction / Distance</u>	<u>Map ID</u>	<u>Page</u>
J & J FORKLIFT SERVICE Status: Completed - Case Closed	8955 ATLANTIC AVE S	SSE 0 - 1/8 (0.104 mi.)	E20	83
<b>MCLEOD METALS</b> Status: Completed - Case Closed	<b>8980 KENDALL AVE</b>	<b>SE 1/8 - 1/4 (0.188 mi.)</b>	<b>J35</b>	<b>117</b>
<b>FIRE STATION #54</b> Status: Completed - Case Closed	<b>4867 SOUTHERN AVE</b>	<b>SSW 1/4 - 1/2 (0.261 mi.)</b>	<b>M48</b>	<b>139</b>
<b>REINSER METALS INC</b> Status: Completed - Case Closed	<b>5225 FIRESTONE BLVD E</b>	<b>ESE 1/4 - 1/2 (0.352 mi.)</b>	<b>57</b>	<b>183</b>
<b>MACLEAD METALS CO</b> Status: Completed - Case Closed	<b>9309 RAYO AVE</b>	<b>SE 1/4 - 1/2 (0.387 mi.)</b>	<b>P59</b>	<b>191</b>
<b>SOUTH GATE TIRE</b> Status: Completed - Case Closed	<b>9511 ATLANTIC AVE S</b>	<b>SSE 1/4 - 1/2 (0.420 mi.)</b>	<b>72</b>	<b>215</b>
<b>ELG METALS WEST COAST INC</b> Status: Completed - Case Closed	<b>9400 RAYO</b>	<b>SE 1/4 - 1/2 (0.435 mi.)</b>	<b>R76</b>	<b>225</b>
<b>SHULTZ STEEL COMPANY</b> Status: Open - Site Assessment	<b>5321 FIRESTONE BLVD</b>	<b>ESE 1/4 - 1/2 (0.463 mi.)</b>	<b>V86</b>	<b>277</b>

## EXECUTIVE SUMMARY

<u>Lower Elevation</u>	<u>Address</u>	<u>Direction / Distance</u>	<u>Map ID</u>	<u>Page</u>
<b>SHULTZ STEEL COMPANY</b>	<b>5321 FIRESTONE BLVD</b>	<b>ESE 1/4 - 1/2 (0.463 mi.)</b>	<b>V88</b>	<b>280</b>

SLIC: SLIC Region comes from the California Regional Water Quality Control Board.

A review of the SLIC list, as provided by EDR, and dated 08/09/2011 has revealed that there are 13 SLIC sites within approximately 0.5 miles of the target property.

<u>Equal/Higher Elevation</u>	<u>Address</u>	<u>Direction / Distance</u>	<u>Map ID</u>	<u>Page</u>
MONDO CHROME (FORMER)	4933 FIRESTONE	E 0 - 1/8 (0.093 mi.)	D16	80
MONDO CHROME FACILITY (FORMER) Facility Status: Open - Site Assessment	4933 FIRESTONE BLVD	E 0 - 1/8 (0.093 mi.)	D17	80
<b>GENERAL INSPECTION LABS INC</b> Facility Status: Open - Site Assessment	<b>8427 ATLANTIC AVE</b>	<b>NNW 1/4 - 1/2 (0.332 mi.)</b>	<b>O50</b>	<b>145</b>
<b>GENERAL INSPECTION LABS</b> ON ATLANTIC, LLC Facility Status: Open - Site Assessment	<b>8427 ATLANTIC AVE</b> 8411 ATLANTIC BLVD	<b>NNW 1/4 - 1/2 (0.332 mi.)</b> NNW 1/4 - 1/2 (0.351 mi.)	<b>O51</b> O55	<b>156</b> 182
ON ATLANTIC, LLC	8411 ATLANTIC	NNW 1/4 - 1/2 (0.351 mi.)	O56	183
<b>LOS ANGELES CHEMICAL COMPANY</b> Facility Status: Open - Remediation	<b>4545 ARDINE STREET</b>	<b>NNW 1/4 - 1/2 (0.447 mi.)</b>	<b>T80</b>	<b>240</b>
<b>LOS ANGELES CHEMICAL COMPANY</b> Facility Status: Open - Remediation	<b>4545 ARDINE STREET</b>	<b>NNW 1/4 - 1/2 (0.447 mi.)</b>	<b>T81</b>	<b>260</b>
<b>LOS ANGELES CHEMICAL CO</b>	<b>4545 ARDINE ST</b>	<b>NNW 1/4 - 1/2 (0.447 mi.)</b>	<b>T82</b>	<b>268</b>
<u>Lower Elevation</u>	<u>Address</u>	<u>Direction / Distance</u>	<u>Map ID</u>	<u>Page</u>
<b>JERVIS B WEBB CO</b> Facility Status: Open - Site Assessment	<b>5030 FIRESTONE BLVD</b>	<b>ESE 1/4 - 1/2 (0.254 mi.)</b>	<b>45</b>	<b>134</b>
<b>DIAL CORPORATION/ PUREX</b> DIAL CORP. Facility Status: Completed - Case Closed	<b>9300 RAYO AVE</b> 9300/9400 RAYO AVENUE	<b>SE 1/4 - 1/2 (0.389 mi.)</b> SE 1/4 - 1/2 (0.435 mi.)	<b>P67</b> R75	<b>203</b> 225
<b>ELG METALS WEST COAST INC</b> Facility Status: Completed - Case Closed	<b>9400 RAYO</b>	<b>SE 1/4 - 1/2 (0.435 mi.)</b>	<b>R76</b>	<b>225</b>

### **State and tribal registered storage tank lists**

UST: The Underground Storage Tank database contains registered USTs. USTs are regulated under Subtitle I of the Resource Conservation and Recovery Act (RCRA). The data come from the State Water Resources Control Board's Hazardous Substance Storage Container Database.

A review of the UST list, as provided by EDR, and dated 08/09/2011 has revealed that there are 4 UST sites within approximately 0.25 miles of the target property.

<u>Equal/Higher Elevation</u>	<u>Address</u>	<u>Direction / Distance</u>	<u>Map ID</u>	<u>Page</u>
SHELL/EQUILON SS #7398-0306	8901 ATLANTIC AVE	SSW 0 - 1/8 (0.006 mi.)	A3	50
ARCO PRODUCTS #01289	4861 FIRESTONE BLVD	W 0 - 1/8 (0.036 mi.)	B8	65
<u>Lower Elevation</u>	<u>Address</u>	<u>Direction / Distance</u>	<u>Map ID</u>	<u>Page</u>
ATLANTIC RADIATOR	8956 ATLANTIC AVE	SSE 1/8 - 1/4 (0.133 mi.)	F24	88

## EXECUTIVE SUMMARY

<u>Lower Elevation</u>	<u>Address</u>	<u>Direction / Distance</u>	<u>Map ID</u>	<u>Page</u>
NATIONAL READY MIXED CONCRETE	4988 FIRESTONE BLVD	ESE 1/8 - 1/4 (0.199 mi.)	K37	120

### ***State and tribal voluntary cleanup sites***

VCP: Contains low threat level properties with either confirmed or unconfirmed releases and the project proponents have request that DTSC oversee investigation and/or cleanup activities and have agreed to provide coverage for DTSC's costs.

A review of the VCP list, as provided by EDR, and dated 08/09/2011 has revealed that there is 1 VCP site within approximately 0.5 miles of the target property.

<u>Equal/Higher Elevation</u>	<u>Address</u>	<u>Direction / Distance</u>	<u>Map ID</u>	<u>Page</u>
<b>AMERON</b>	<b>4635 FIRESTONE BLVD.</b>	<b>W 1/4 - 1/2 (0.311 mi.)</b>	<b>49</b>	<b>142</b>

### **ADDITIONAL ENVIRONMENTAL RECORDS**

#### ***Local Lists of Landfill / Solid Waste Disposal Sites***

WMUDS/SWAT: The Waste Management Unit Database System is used for program tracking and inventory of waste management units. The source is the State Water Resources Control Board.

A review of the WMUDS/SWAT list, as provided by EDR, and dated 04/01/2000 has revealed that there is 1 WMUDS/SWAT site within approximately 0.5 miles of the target property.

<u>Equal/Higher Elevation</u>	<u>Address</u>	<u>Direction / Distance</u>	<u>Map ID</u>	<u>Page</u>
SYSTEM DISPOSAL SERVICE COMPAN	4841 EAST CECLIA STREET	N 1/4 - 1/2 (0.458 mi.)	S85	275

SWRCY: A listing of recycling facilities in California.

A review of the SWRCY list, as provided by EDR, and dated 06/01/2011 has revealed that there is 1 SWRCY site within approximately 0.5 miles of the target property.

<u>Lower Elevation</u>	<u>Address</u>	<u>Direction / Distance</u>	<u>Map ID</u>	<u>Page</u>
<b>MACLEAD METALS CO</b>	<b>9309 RAYO AVE</b>	<b>SE 1/4 - 1/2 (0.387 mi.)</b>	<b>P59</b>	<b>191</b>

#### ***Local Lists of Hazardous waste / Contaminated Sites***

HIST Cal-Sites: Formerly known as ASPIS, this database contains both known and potential hazardous substance sites. The source is the California Department of Toxic Substance Control. No longer updated by the state agency. It has been replaced by ENVIROSTOR.

A review of the HIST Cal-Sites list, as provided by EDR, and dated 08/08/2005 has revealed that there

## EXECUTIVE SUMMARY

are 3 HIST Cal-Sites sites within approximately 1 mile of the target property.

<u>Equal/Higher Elevation</u>	<u>Address</u>	<u>Direction / Distance</u>	<u>Map ID</u>	<u>Page</u>
<i>COOPER DRUM</i>	<i>9316 ATLANTIC AVENUE</i>	<i>SSE 1/4 - 1/2 (0.325 mi.)</i>	<i>0</i>	<i>8</i>
<i>CUDAHY CITY PARKS</i>	<i>5240 SANTA ANA ST</i>	<i>NE 1/2 - 1 (0.725 mi.)</i>	<i>96</i>	<i>322</i>
<i>CUDAHY RESIDENTIAL AREA</i>	<i>5260 ELIZABETH</i>	<i>NE 1/2 - 1 (0.871 mi.)</i>	<i>101</i>	<i>356</i>

### **Local Lists of Registered Storage Tanks**

HIST UST: Historical UST Registered Database.

A review of the HIST UST list, as provided by EDR, and dated 10/15/1990 has revealed that there are 10 HIST UST sites within approximately 0.25 miles of the target property.

<u>Equal/Higher Elevation</u>	<u>Address</u>	<u>Direction / Distance</u>	<u>Map ID</u>	<u>Page</u>
<i>PRESTIGE STATIONS INC #532</i>	<i>4861 FIRESTONE BLVD</i>	<i>W 0 - 1/8 (0.036 mi.)</i>	<i>B7</i>	<i>64</i>
<i>C&amp;J LIFT TRUCK INC</i>	<i>4858 E FIRESTONE BLVD</i>	<i>W 0 - 1/8 (0.042 mi.)</i>	<i>B12</i>	<i>70</i>
<i>CULWELL BROTHERS INC</i>	<i>4973 E FIRESTONE BLVD</i>	<i>ESE 1/8 - 1/4 (0.152 mi.)</i>	<i>H30</i>	<i>96</i>
<i>SMISER FREIGHT SERVICE</i>	<i>8610 S ATLANTIC</i>	<i>N 1/8 - 1/4 (0.184 mi.)</i>	<i>34</i>	<i>107</i>
<i>GRATING PACIFIC INC.</i>	<i>4839 PATATA ST</i>	<i>N 1/8 - 1/4 (0.246 mi.)</i>	<i>L41</i>	<i>126</i>
<u>Lower Elevation</u>	<u>Address</u>	<u>Direction / Distance</u>	<u>Map ID</u>	<u>Page</u>
<i>INDUSTRIAL FORKLIFTS INC.</i>	<i>8955 ATLANTIC AVE</i>	<i>SSE 0 - 1/8 (0.104 mi.)</i>	<i>E21</i>	<i>85</i>
<i>SUNCO EQUIPMENT COMPANY</i>	<i>8978 ATLANTIC AVE</i>	<i>SSE 1/8 - 1/4 (0.150 mi.)</i>	<i>F28</i>	<i>95</i>
<i>UNITED READY MIX CONCRETE CO.,</i>	<i>4988 FIRESTONE BLVD</i>	<i>ESE 1/8 - 1/4 (0.199 mi.)</i>	<i>K38</i>	<i>120</i>
<i>BLACKBURN TRUCK LINES</i>	<i>4998 BRANYON AVE</i>	<i>ESE 1/8 - 1/4 (0.249 mi.)</i>	<i>43</i>	<i>131</i>
<i>FIRE STATION #54</i>	<i>4867 SOUTHERN</i>	<i>S 1/8 - 1/4 (0.249 mi.)</i>	<i>M44</i>	<i>133</i>

SWEEPS UST: Statewide Environmental Evaluation and Planning System. This underground storage tank listing was updated and maintained by a company contacted by the SWRCB in the early 1990's. The listing is no longer updated or maintained. The local agency is the contact for more information on a site on the SWEEPS list.

A review of the SWEEPS UST list, as provided by EDR, and dated 06/01/1994 has revealed that there are 9 SWEEPS UST sites within approximately 0.25 miles of the target property.

<u>Equal/Higher Elevation</u>	<u>Address</u>	<u>Direction / Distance</u>	<u>Map ID</u>	<u>Page</u>
<i>ARCO PETROLEUM PROD CO # 1289</i>	<i>4861 E FIRESTONE BLVD</i>	<i>W 0 - 1/8 (0.036 mi.)</i>	<i>B9</i>	<i>65</i>
<i>DIESEL ALLEY TRUCK REPAIR</i>	<i>4951 MASON ST</i>	<i>E 0 - 1/8 (0.101 mi.)</i>	<i>D19</i>	<i>82</i>
<i>CULLWELL BROS</i>	<i>4973 E FIRESTONE BLVD</i>	<i>ESE 1/8 - 1/4 (0.151 mi.)</i>	<i>H29</i>	<i>95</i>
<i>SMISER FREIGHT SERVICE</i>	<i>8610 S ATLANTIC</i>	<i>N 1/8 - 1/4 (0.184 mi.)</i>	<i>34</i>	<i>107</i>
<i>M STEPHENS MANUFACTURING</i>	<i>4839 PATATA</i>	<i>N 1/8 - 1/4 (0.246 mi.)</i>	<i>L40</i>	<i>123</i>
<u>Lower Elevation</u>	<u>Address</u>	<u>Direction / Distance</u>	<u>Map ID</u>	<u>Page</u>
<i>J&amp;J FORKLIFT SERVICE</i>	<i>8955 S ATLANTIC AVE</i>	<i>SSE 0 - 1/8 (0.106 mi.)</i>	<i>E23</i>	<i>86</i>
<i>KUSTOM FIT</i>	<i>8990 ATLANTIC BLVD</i>	<i>SSE 1/8 - 1/4 (0.179 mi.)</i>	<i>I33</i>	<i>106</i>
<i>UNITED READY MIX CONCRETE CO.,</i>	<i>4988 FIRESTONE BLVD</i>	<i>ESE 1/8 - 1/4 (0.199 mi.)</i>	<i>K38</i>	<i>120</i>
<i>BLACKBURN TRUCK LINES</i>	<i>4998 BRANYON AVE</i>	<i>ESE 1/8 - 1/4 (0.249 mi.)</i>	<i>43</i>	<i>131</i>

## EXECUTIVE SUMMARY

### Local Land Records

DEED: The use of recorded land use restrictions is one of the methods the DTSC uses to protect the public from unsafe exposures to hazardous substances and wastes .

A review of the DEED list, as provided by EDR, and dated 06/13/2011 has revealed that there is 1 DEED site within approximately 0.5 miles of the target property.

<u>Equal/Higher Elevation</u>	<u>Address</u>	<u>Direction / Distance</u>	<u>Map ID</u>	<u>Page</u>
<i>BOWERS MANUFACTURING FACILITY</i>	<i>8685 BOWERS AVENUE</i>	<i>WNW 1/4 - 1/2 (0.402 mi.)</i>	<i>Q70</i>	<i>211</i>

### Other Ascertainable Records

RCRA-NonGen: RCRAInfo is EPA's comprehensive information system, providing access to data supporting the Resource Conservation and Recovery Act (RCRA) of 1976 and the Hazardous and Solid Waste Amendments (HSWA) of 1984. The database includes selective information on sites which generate, transport, store, treat and/or dispose of hazardous waste as defined by the Resource Conservation and Recovery Act (RCRA). Non-Generators do not presently generate hazardous waste.

A review of the RCRA-NonGen list, as provided by EDR, and dated 06/15/2011 has revealed that there are 4 RCRA-NonGen sites within approximately 0.25 miles of the target property.

<u>Equal/Higher Elevation</u>	<u>Address</u>	<u>Direction / Distance</u>	<u>Map ID</u>	<u>Page</u>
<i>PRESTIGE STATIONS INC NO 0532</i>	<i>4861 E FIRESTONE BLVD</i>	<i>W 0 - 1/8 (0.036 mi.)</i>	<i>B5</i>	<i>53</i>
<i>AMERON RESEARCH DEVEL GROUP</i>	<i>4813 FIRESTONE BLVD</i>	<i>W 0 - 1/8 (0.091 mi.)</i>	<i>15</i>	<i>79</i>
<i>LLOVIO FORD</i>	<i>4734 FIRESTONE BLVD</i>	<i>W 1/8 - 1/4 (0.145 mi.)</i>	<i>27</i>	<i>91</i>
<i>SMISER FREIGHT SERVICE</i>	<i>8610 S ATLANTIC</i>	<i>N 1/8 - 1/4 (0.184 mi.)</i>	<i>34</i>	<i>107</i>

ROD: Record of Decision. ROD documents mandate a permanent remedy at an NPL (Superfund) site containing technical and health information to aid the cleanup.

A review of the ROD list, as provided by EDR, and dated 05/31/2011 has revealed that there is 1 ROD site within approximately 1 mile of the target property.

<u>Equal/Higher Elevation</u>	<u>Address</u>	<u>Direction / Distance</u>	<u>Map ID</u>	<u>Page</u>
<i>COOPER DRUM</i>	<i>9316 ATLANTIC AVENUE</i>	<i>SSE 1/4 - 1/2 (0.325 mi.)</i>	<i>0</i>	<i>8</i>

Cortese: The sites for the list are designated by the State Water Resource Control Board (LUST), the Integrated Waste Board (SWF/LS), and the Department of Toxic Substances Control (Cal-Sites). This listing is no longer updated by the state agency.

A review of the Cortese list, as provided by EDR, and dated 07/01/2011 has revealed that there are 4 Cortese sites within approximately 0.5 miles of the target property.

<u>Equal/Higher Elevation</u>	<u>Address</u>	<u>Direction / Distance</u>	<u>Map ID</u>	<u>Page</u>
<i>COOPER DRUM</i>	<i>9316 ATLANTIC AVENUE</i>	<i>SSE 1/4 - 1/2 (0.325 mi.)</i>	<i>0</i>	<i>8</i>
<i>LOS ANGELES CHEMICAL COMPANY</i>	<i>4545 ARDINE STREET</i>	<i>NNW 1/4 - 1/2 (0.447 mi.)</i>	<i>T81</i>	<i>260</i>
<u>Lower Elevation</u>	<u>Address</u>	<u>Direction / Distance</u>	<u>Map ID</u>	<u>Page</u>
<i>JERVIS WEBB</i>	<i>9301 RAYO AVE.</i>	<i>SE 1/4 - 1/2 (0.388 mi.)</i>	<i>P64</i>	<i>198</i>

## EXECUTIVE SUMMARY

<u>Lower Elevation</u>	<u>Address</u>	<u>Direction / Distance</u>	<u>Map ID</u>	<u>Page</u>
<i>SEAM MASTER INDUSTRIES</i>	<i>5211 SOUTHERN AVE.</i>	<i>SSE 1/4 - 1/2 (0.499 mi.)</i>	<i>W91</i>	<i>310</i>

HIST CORTESE: The sites for the list are designated by the State Water Resource Control Board [LUST], the Integrated Waste Board [SWF/LS], and the Department of Toxic Substances Control [CALSTES].

A review of the HIST CORTESE list, as provided by EDR, and dated 04/01/2001 has revealed that there are 22 HIST CORTESE sites within approximately 0.5 miles of the target property.

<u>Equal/Higher Elevation</u>	<u>Address</u>	<u>Direction / Distance</u>	<u>Map ID</u>	<u>Page</u>
<i>COOPER DRUM</i>	<i>9316 ATLANTIC AVENUE</i>	<i>SSE 1/4 - 1/2 (0.325 mi.)</i>	<i>0</i>	<i>8</i>
<i>ARCO #1289</i>	<i>4861 FIRESTONE BLVD E</i>	<i>W 0 - 1/8 (0.036 mi.)</i>	<i>B6</i>	<i>55</i>
<i>SMISER FREIGHT SERVICE</i>	<i>8610 S ATLANTIC</i>	<i>N 1/8 - 1/4 (0.184 mi.)</i>	<i>34</i>	<i>107</i>
<i>M STEPHENS MANUFACTURING</i>	<i>4839 PATATA</i>	<i>N 1/8 - 1/4 (0.246 mi.)</i>	<i>L40</i>	<i>123</i>
<i>AMERON INC EQUIPMENT DIV</i>	<i>4671 FIRESTONE BLVD</i>	<i>W 1/4 - 1/2 (0.255 mi.)</i>	<i>N46</i>	<i>135</i>
<i>ARMSTRONG WORLD INDUSTRIES INC</i>	<i>5037 PATATA ST.</i>	<i>NE 1/4 - 1/2 (0.344 mi.)</i>	<i>54</i>	<i>169</i>
<i>BOWERS DIVISION</i>	<i>8685 BOWERS</i>	<i>WNW 1/4 - 1/2 (0.402 mi.)</i>	<i>Q69</i>	<i>209</i>
<i>INCO EXPRESS, INC.</i>	<i>8410 SALT LAKE</i>	<i>NNW 1/4 - 1/2 (0.405 mi.)</i>	<i>71</i>	<i>213</i>
<i>PIAZZA TRUCKING INC</i>	<i>4841 CECILIA ST</i>	<i>N 1/4 - 1/2 (0.438 mi.)</i>	<i>S77</i>	<i>229</i>
<i>CUDAHY BUILDING MATERIALS</i>	<i>8331 S ATLANTIC AVE</i>	<i>NNW 1/4 - 1/2 (0.444 mi.)</i>	<i>78</i>	<i>235</i>
<i>ALFA MIRRORS INC.</i>	<i>4935 CECILIA</i>	<i>NNE 1/4 - 1/2 (0.444 mi.)</i>	<i>79</i>	<i>237</i>
<i>LOS ANGELES CHEMICAL COMPANY</i>	<i>4545 ARDINE STREET</i>	<i>NNW 1/4 - 1/2 (0.447 mi.)</i>	<i>T80</i>	<i>240</i>
<i>WINSOME ENTERPRISES INC DBA QU</i>	<i>8332 WILCOX AVE</i>	<i>NNE 1/4 - 1/2 (0.452 mi.)</i>	<i>U83</i>	<i>269</i>
<i>DAILY SAW SERVICE</i>	<i>4481 FIRESTONE BLVD</i>	<i>W 1/4 - 1/2 (0.475 mi.)</i>	<i>89</i>	<i>292</i>
<i>RHONE POULENC BASIC CHEMICALS</i>	<i>4570 ARDINE STREET</i>	<i>NW 1/4 - 1/2 (0.480 mi.)</i>	<i>90</i>	<i>297</i>

<u>Lower Elevation</u>	<u>Address</u>	<u>Direction / Distance</u>	<u>Map ID</u>	<u>Page</u>
<i>J &amp; J FORKLIFT SERVICE</i>	<i>8955 ATLANTIC</i>	<i>SSE 0 - 1/8 (0.104 mi.)</i>	<i>E22</i>	<i>86</i>
<i>MCLEOD METALS</i>	<i>8980 KENDALL AVE</i>	<i>SE 1/8 - 1/4 (0.188 mi.)</i>	<i>J35</i>	<i>117</i>
<i>FIRE STATION #54</i>	<i>4867 SOUTHERN</i>	<i>S 1/8 - 1/4 (0.249 mi.)</i>	<i>M44</i>	<i>133</i>
<i>REINSER METALS INC</i>	<i>5225 FIRESTONE BLVD E</i>	<i>ESE 1/4 - 1/2 (0.352 mi.)</i>	<i>57</i>	<i>183</i>
<i>MACLEAD METALS CO</i>	<i>9309 RAYO AVE</i>	<i>SE 1/4 - 1/2 (0.387 mi.)</i>	<i>P59</i>	<i>191</i>
<i>SOUTH GATE TIRE</i>	<i>9511 ATLANTIC AVE S</i>	<i>SSE 1/4 - 1/2 (0.420 mi.)</i>	<i>72</i>	<i>215</i>
<i>ELG METALS WEST COAST INC</i>	<i>9400 RAYO</i>	<i>SE 1/4 - 1/2 (0.435 mi.)</i>	<i>R76</i>	<i>225</i>

Notify 65: Listings of all Proposition 65 incidents reported to counties by the State Water Resources Control Board and the Regional Water Quality Control Board. This database is no longer updated by the reporting agency.

A review of the Notify 65 list, as provided by EDR, and dated 10/21/1993 has revealed that there is 1 Notify 65 site within approximately 1 mile of the target property.

<u>Lower Elevation</u>	<u>Address</u>	<u>Direction / Distance</u>	<u>Map ID</u>	<u>Page</u>
<i>DIAL CORP.</i>	<i>9300 RAYO AVE.</i>	<i>SE 1/4 - 1/2 (0.389 mi.)</i>	<i>P65</i>	<i>202</i>

## EXECUTIVE SUMMARY

HWP: Detailed information on permitted hazardous waste facilities and corrective action ("cleanups") tracked in EnviroStor.

A review of the HWP list, as provided by EDR, and dated 08/09/2010 has revealed that there is 1 HWP site within approximately 1 mile of the target property.

<u>Equal/Higher Elevation</u>	<u>Address</u>	<u>Direction / Distance</u>	<u>Map ID</u>	<u>Page</u>
<b>VAPEX</b>	<b>8600 RHEEM AVENUE</b>	<b>WNW 1/2 - 1 (0.630 mi.)</b>	<b>94</b>	<b>316</b>

PROC: A listing of certified processors.

A review of the PROC list, as provided by EDR, and dated 06/01/2011 has revealed that there is 1 PROC site within approximately 0.5 miles of the target property.

<u>Lower Elevation</u>	<u>Address</u>	<u>Direction / Distance</u>	<u>Map ID</u>	<u>Page</u>
<b>MACLEAD METALS CO</b>	<b>9309 RAYO AVE</b>	<b>SE 1/4 - 1/2 (0.387 mi.)</b>	<b>P59</b>	<b>191</b>

### EDR PROPRIETARY RECORDS

#### ***EDR Proprietary Records***

EDR Historical Auto Stations: EDR has searched selected national collections of business directories and has collected listings of potential gas station/filling station/service station sites that were available to EDR researchers. EDR's review was limited to those categories of sources that might, in EDR's opinion, include gas station/filling station/service station establishments. The categories reviewed included, but were not limited to gas, gas station, gasoline station, filling station, auto, automobile repair, auto service station, service station, etc.

A review of the EDR Historical Auto Stations list, as provided by EDR, has revealed that there is 1 EDR Historical Auto Stations site within approximately 0.25 miles of the target property.

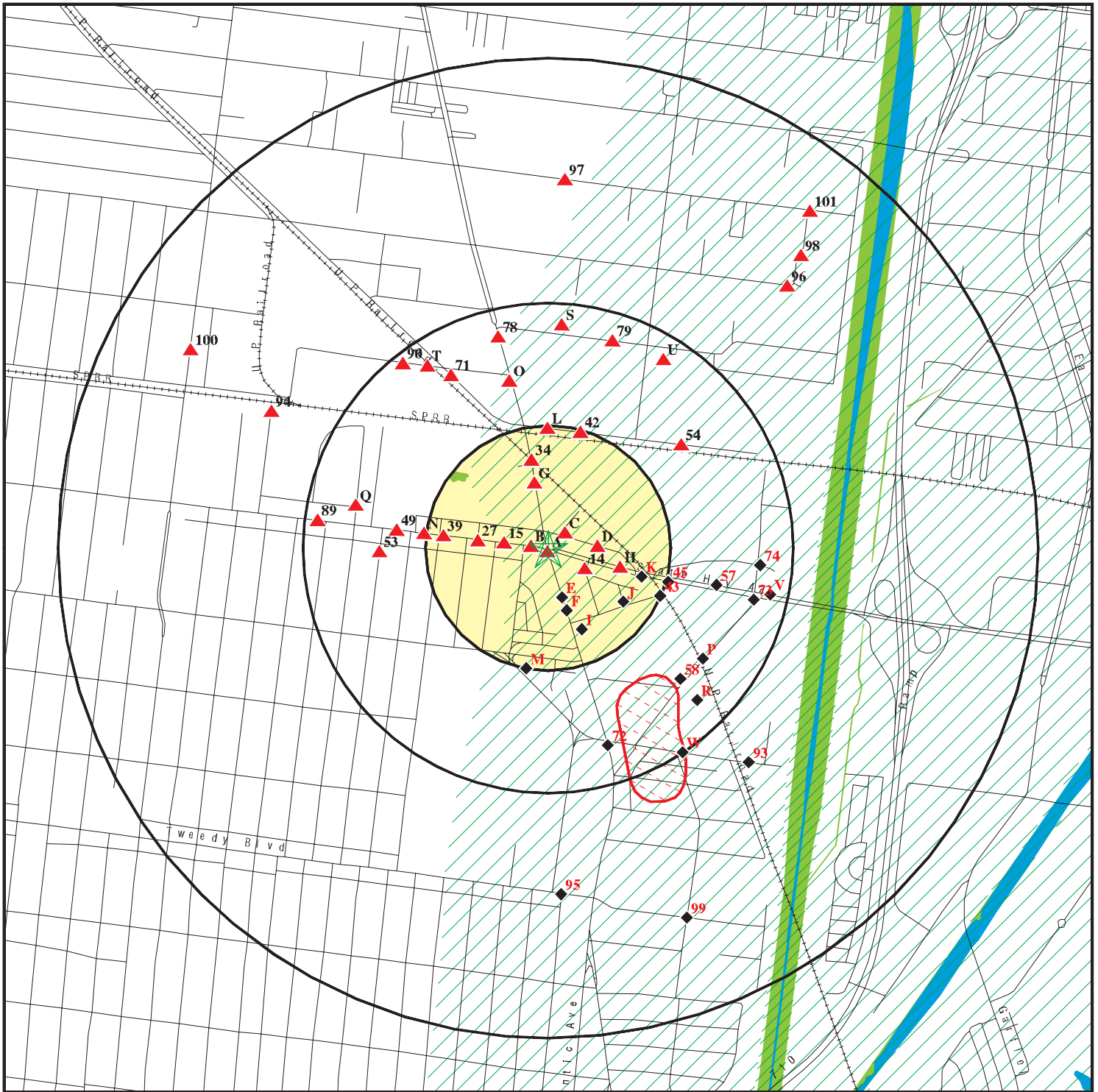
<u>Equal/Higher Elevation</u>	<u>Address</u>	<u>Direction / Distance</u>	<u>Map ID</u>	<u>Page</u>
<b>SHELL SERVICE STATION</b>	<b>8901 S ATLANTIC AVE</b>	<b>SSW 0 - 1/8 (0.006 mi.)</b>	<b>A2</b>	<b>49</b>

## EXECUTIVE SUMMARY

Due to poor or inadequate address information, the following sites were not mapped. Count: 21 records.

<u>Site Name</u>	<u>Database(s)</u>
FIRESTONE BLVD & GARFILED AVE INTE	NPDES
MASCO ELECTRIC INC	SWEEPS UST
SOUTH GATE SHELL	SWEEPS UST, LOS ANGELES CO. HMS
CHEVRON	SWEEPS UST
WILMINGTON AVENUE DUMP	CERC-NFRAP
WESTLING ROGER INK CO.	CERC-NFRAP
W. C. HARDISTY	SWF/LF
SYSTEM DISPOSAL SERVICE CO.	SWF/LF
GREGORY CANYON LANDFILL	SWF/LF
CALTRANS - SOUTH GATE #2	SWF/LF
GWS NURSERY & SUPPLIES, INC.	SWF/LF
AMERON LANDFILL	SWF/LF
A.V. HOHN DUMP	SWF/LF
CALTRANS - SOUTH GATE #1	SWF/LF
GRANDE VISTA STEEL AND METAL CO.	LUST
8445 ATLANTIC AVE	AST
SHELL SERVICE STATION	RCRA-SQG, FINDS, HAZNET
INTERSECTION AT WARDLOW AND LONG B	ERNS
MIKE ROCHE INC.	SLIC
JERVIS WEBB CO.	SLIC
STATE STREET ELEMENTARY SCHOOL - P	SCH, ENVIROSTOR

# OVERVIEW MAP - 3167286.2s



★ Target Property

▲ Sites at elevations higher than or equal to the target property

◆ Sites at elevations lower than the target property

▲ Manufactured Gas Plants

■ National Priority List Sites

■ Dept. Defense Sites

■ Indian Reservations BIA

■ Oil & Gas pipelines from USGS

■ 100-year flood zone

■ 500-year flood zone

■ National Wetland Inventory

■ Areas of Concern

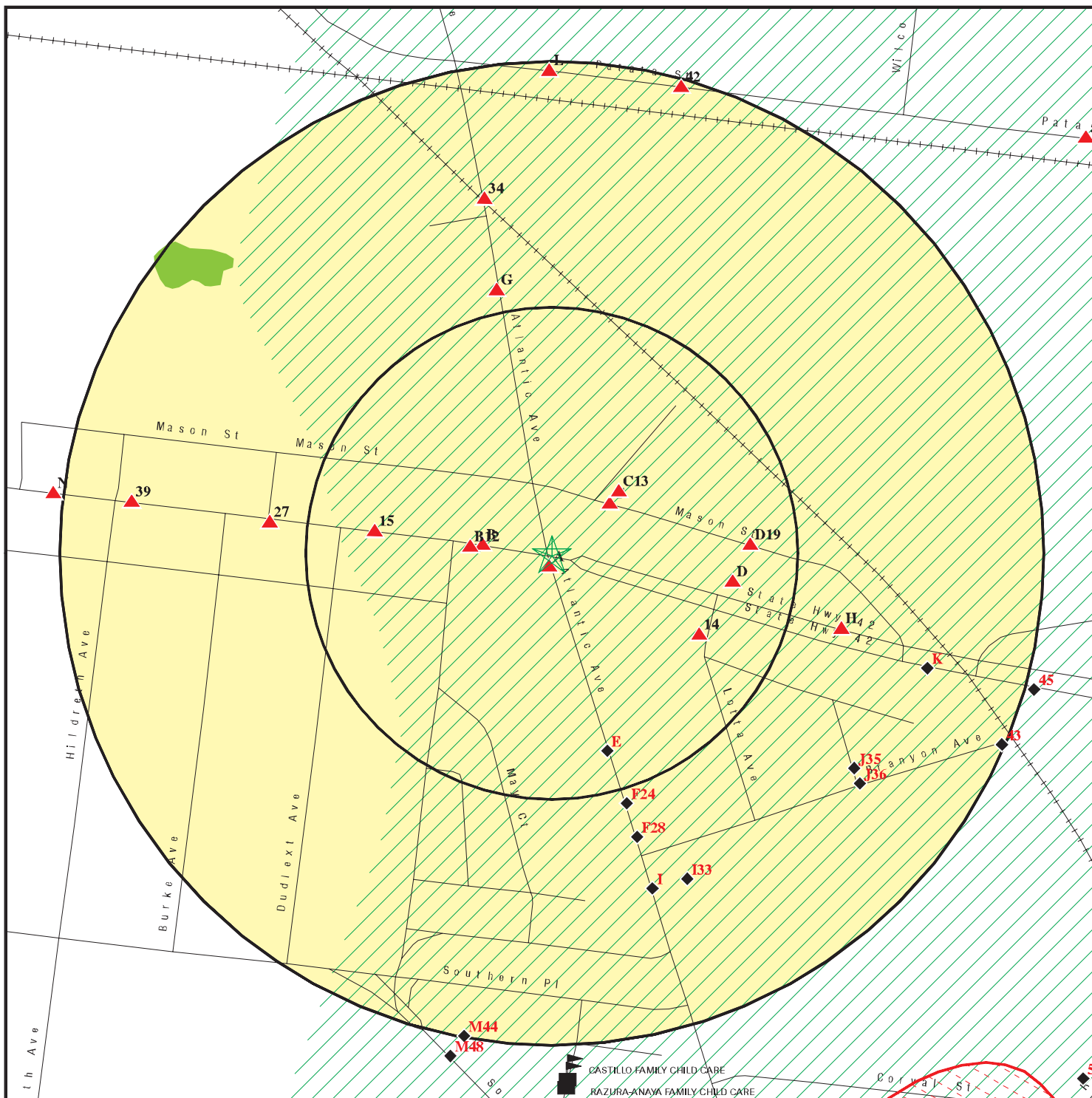


This report includes Interactive Map Layers to display and/or hide map information. The legend includes only those icons for the default map view.

SITE NAME: 710 Arterial Intersection #60  
 ADDRESS: Firestone Blvd/Atlantic Ave  
 South Gate CA 90280  
 LAT/LONG: 33.9519 / 118.1831

CLIENT: URS Corporation  
 CONTACT: Jessica Himebauch  
 INQUIRY #: 3167286.2s  
 DATE: September 15, 2011 6:29 pm

# DETAIL MAP - 3167286.2s



- ★ Target Property
- ▲ Sites at elevations higher than or equal to the target property
- ◆ Sites at elevations lower than the target property
- ▲ Manufactured Gas Plants
- Sensitive Receptors
- National Priority List Sites
- Dept. Defense Sites

- Indian Reservations BIA
- ▲ Oil & Gas pipelines from USGS
- ▨ 100-year flood zone
- ▨ 500-year flood zone
- Areas of Concern
- National Wetland Inventory

This report includes Interactive Map Layers to display and/or hide map information. The legend includes only those icons for the default map view.

SITE NAME: 710 Arterial Intersection #60  
 ADDRESS: Firestone Blvd/Atlantic Ave  
 South Gate CA 90280  
 LAT/LONG: 33.9519 / 118.1831

CLIENT: URS Corporation  
 CONTACT: Jessica Himebauch  
 INQUIRY #: 3167286.2s  
 DATE: September 15, 2011 6:30 pm

## MAP FINDINGS SUMMARY

Database	Target Property	Search Distance (Miles)	< 1/8	1/8 - 1/4	1/4 - 1/2	1/2 - 1	> 1	Total Plotted
<b>STANDARD ENVIRONMENTAL RECORDS</b>								
<b><i>Federal NPL site list</i></b>								
NPL		1.000	0	0	1	0	NR	1
Proposed NPL		1.000	0	0	1	0	NR	1
NPL LIENS		TP	NR	NR	NR	NR	NR	0
<b><i>Federal Delisted NPL site list</i></b>								
Delisted NPL		1.000	0	0	0	0	NR	0
<b><i>Federal CERCLIS list</i></b>								
CERCLIS		0.500	0	2	7	NR	NR	9
FEDERAL FACILITY		1.000	0	0	0	0	NR	0
<b><i>Federal CERCLIS NFRAP site List</i></b>								
CERC-NFRAP		0.500	0	0	1	NR	NR	1
<b><i>Federal RCRA CORRACTS facilities list</i></b>								
CORRACTS		1.000	0	0	0	0	NR	0
<b><i>Federal RCRA non-CORRACTS TSD facilities list</i></b>								
RCRA-TSDF		0.500	0	0	0	NR	NR	0
<b><i>Federal RCRA generators list</i></b>								
RCRA-LQG		0.250	0	0	NR	NR	NR	0
RCRA-SQG		0.250	6	6	NR	NR	NR	12
RCRA-CESQG		0.250	0	0	NR	NR	NR	0
<b><i>Federal institutional controls / engineering controls registries</i></b>								
US ENG CONTROLS		0.500	0	0	1	NR	NR	1
US INST CONTROL		0.500	0	0	1	NR	NR	1
<b><i>Federal ERNS list</i></b>								
ERNS		TP	NR	NR	NR	NR	NR	0
<b><i>State- and tribal - equivalent NPL</i></b>								
RESPONSE		1.000	0	0	3	2	NR	5
<b><i>State- and tribal - equivalent CERCLIS</i></b>								
ENVIROSTOR		1.000	0	0	11	9	NR	20
<b><i>State and tribal landfill and/or solid waste disposal site lists</i></b>								
SWF/LF		0.500	0	0	4	NR	NR	4
<b><i>State and tribal leaking storage tank lists</i></b>								
LUST		0.500	4	4	18	NR	NR	26
SLIC		0.500	2	0	11	NR	NR	13

## MAP FINDINGS SUMMARY

Database	Target Property	Search Distance (Miles)	< 1/8	1/8 - 1/4	1/4 - 1/2	1/2 - 1	> 1	Total Plotted
INDIAN LUST		0.500	0	0	0	NR	NR	0
<b>State and tribal registered storage tank lists</b>								
UST		0.250	2	2	NR	NR	NR	4
AST		0.250	0	0	NR	NR	NR	0
INDIAN UST		0.250	0	0	NR	NR	NR	0
FEMA UST		0.250	0	0	NR	NR	NR	0
<b>State and tribal voluntary cleanup sites</b>								
VCP		0.500	0	0	1	NR	NR	1
INDIAN VCP		0.500	0	0	0	NR	NR	0
<b>ADDITIONAL ENVIRONMENTAL RECORDS</b>								
<b>Local Brownfield lists</b>								
US BROWNFIELDS		0.500	0	0	0	NR	NR	0
<b>Local Lists of Landfill / Solid Waste Disposal Sites</b>								
ODI		0.500	0	0	0	NR	NR	0
DEBRIS REGION 9		0.500	0	0	0	NR	NR	0
WMUDS/SWAT		0.500	0	0	1	NR	NR	1
SWRCY		0.500	0	0	1	NR	NR	1
HAULERS		TP	NR	NR	NR	NR	NR	0
INDIAN ODI		0.500	0	0	0	NR	NR	0
<b>Local Lists of Hazardous waste / Contaminated Sites</b>								
US CDL		TP	NR	NR	NR	NR	NR	0
HIST Cal-Sites		1.000	0	0	1	2	NR	3
SCH		0.250	0	0	NR	NR	NR	0
Toxic Pits		1.000	0	0	0	0	NR	0
AOCONCERN		1.000	0	0	0	0	NR	0
CDL		TP	NR	NR	NR	NR	NR	0
US HIST CDL		TP	NR	NR	NR	NR	NR	0
<b>Local Lists of Registered Storage Tanks</b>								
CA FID UST		0.250	0	0	NR	NR	NR	0
HIST UST		0.250	3	7	NR	NR	NR	10
SWEEPS UST		0.250	3	6	NR	NR	NR	9
<b>Local Land Records</b>								
LIENS 2		TP	NR	NR	NR	NR	NR	0
LUCIS		0.500	0	0	0	NR	NR	0
LIENS		TP	NR	NR	NR	NR	NR	0
DEED		0.500	0	0	1	NR	NR	1
<b>Records of Emergency Release Reports</b>								
HMIRS		TP	NR	NR	NR	NR	NR	0
CHMIRS		TP	NR	NR	NR	NR	NR	0

## MAP FINDINGS SUMMARY

Database	Target Property	Search Distance (Miles)	< 1/8	1/8 - 1/4	1/4 - 1/2	1/2 - 1	> 1	Total Plotted
LDS		TP	NR	NR	NR	NR	NR	0
MCS		TP	NR	NR	NR	NR	NR	0
<b>Other Ascertainable Records</b>								
RCRA-NonGen		0.250	2	2	NR	NR	NR	4
DOT OPS		TP	NR	NR	NR	NR	NR	0
DOD		1.000	0	0	0	0	NR	0
FUDS		1.000	0	0	0	0	NR	0
CONSENT		1.000	0	0	0	0	NR	0
ROD		1.000	0	0	1	0	NR	1
UMTRA		0.500	0	0	0	NR	NR	0
MINES		0.250	0	0	NR	NR	NR	0
TRIS		TP	NR	NR	NR	NR	NR	0
TSCA		TP	NR	NR	NR	NR	NR	0
FTTS		TP	NR	NR	NR	NR	NR	0
HIST FTTS		TP	NR	NR	NR	NR	NR	0
SSTS		TP	NR	NR	NR	NR	NR	0
ICIS		TP	NR	NR	NR	NR	NR	0
PADS		TP	NR	NR	NR	NR	NR	0
MLTS		TP	NR	NR	NR	NR	NR	0
RADINFO		TP	NR	NR	NR	NR	NR	0
FINDS		TP	NR	NR	NR	NR	NR	0
RAATS		TP	NR	NR	NR	NR	NR	0
CA BOND EXP. PLAN		1.000	0	0	0	0	NR	0
NPDES		TP	NR	NR	NR	NR	NR	0
WDS		TP	NR	NR	NR	NR	NR	0
Cortese		0.500	0	0	4	NR	NR	4
HIST CORTESE		0.500	2	4	16	NR	NR	22
Notify 65		1.000	0	0	1	0	NR	1
LA Co. Site Mitigation		TP	NR	NR	NR	NR	NR	0
DRYCLEANERS		0.250	0	0	NR	NR	NR	0
WIP		0.250	0	0	NR	NR	NR	0
LOS ANGELES CO. HMS		TP	NR	NR	NR	NR	NR	0
HAZNET		TP	NR	NR	NR	NR	NR	0
EMI		TP	NR	NR	NR	NR	NR	0
INDIAN RESERV		1.000	0	0	0	0	NR	0
SCRD DRYCLEANERS		0.500	0	0	0	NR	NR	0
FINANCIAL ASSURANCE		TP	NR	NR	NR	NR	NR	0
HWP		1.000	0	0	0	1	NR	1
HWT		0.250	0	0	NR	NR	NR	0
COAL ASH EPA		0.500	0	0	0	NR	NR	0
PCB TRANSFORMER		TP	NR	NR	NR	NR	NR	0
PROC		0.500	0	0	1	NR	NR	1
MWMP		0.250	0	0	NR	NR	NR	0
COAL ASH DOE		TP	NR	NR	NR	NR	NR	0
<b>EDR PROPRIETARY RECORDS</b>								
<b>EDR Proprietary Records</b>								
Manufactured Gas Plants		1.000	0	0	0	0	NR	0

## MAP FINDINGS SUMMARY

<u>Database</u>	<u>Target Property</u>	<u>Search Distance (Miles)</u>	<u>&lt; 1/8</u>	<u>1/8 - 1/4</u>	<u>1/4 - 1/2</u>	<u>1/2 - 1</u>	<u>&gt; 1</u>	<u>Total Plotted</u>
EDR Historical Auto Stations		0.250	1	0	NR	NR	NR	1
EDR Historical Cleaners		0.250	0	0	NR	NR	NR	0

**NOTES:**

TP = Target Property

NR = Not Requested at this Search Distance

Sites may be listed in more than one database

Map ID  
Direction  
Distance  
Elevation

MAP FINDINGS

Site

Database(s)

EDR ID Number  
EPA ID Number

**NPL**  
**Region**  
**SSE**  
**1/4-1/2**  
**1718 ft.**

**COOPER DRUM**  
**9316 ATLANTIC AVENUE**  
**SOUTH GATE, CA 90280**

**NPL** 1000346316  
**Proposed NPL** CAD055753370  
**CERCLIS**  
**RCRA-SQG**  
**US ENG CONTROLS**  
**US INST CONTROL**  
**ROD**  
**FINDS**  
**HIST Cal-Sites**  
**Cortese**  
**HIST CORTESE**  
**HIST UST**  
**SWEEPS UST**  
**LOS ANGELES CO. HMS**  
**HAZNET**  
**EMI**  
**ENVIROSTOR**

NPL:  
EPA ID: CAD055753370  
EPA Region: 09  
Federal: N  
Final Date: 2001-06-14 00:00:00

Site Details:  
Site Name: COOPER DRUM CO.  
Site Status: Final  
Site Zip: 90280  
Site City: SOUTH GATE  
Site State: CA  
Federal Site: No  
Site County: LOS ANGELES  
EPA Region: 09  
Date Proposed: 01/11/01  
Date Deleted: Not reported  
Date Finalized: 06/14/01

Substance Details:  
NPL Status: Currently on the Final NPL  
Substance ID: Not reported  
Substance: Not reported  
CAS #: Not reported  
Pathway: Not reported  
Scoring: Not reported

NPL Status: Currently on the Final NPL  
Substance ID: C046  
Substance: ETHANOL  
CAS #: 64-17-5  
Pathway: NO PATHWAY INDICATED  
Scoring: 1

NPL Status: Currently on the Final NPL  
Substance ID: C049  
Substance: ETHYLBENZENE  
CAS #: 100-41-4  
Pathway: NO PATHWAY INDICATED  
Scoring: 1

Map ID  
Direction  
Distance  
Elevation

MAP FINDINGS

Site

Database(s)

EDR ID Number  
EPA ID Number

COOPER DRUM (Continued)

1000346316

NPL Status: Currently on the Final NPL  
Substance ID: C054  
Substance: ETHYLENE GLYCOL  
CAS #: 107-21-1  
Pathway: NO PATHWAY INDICATED  
Scoring: 1

NPL Status: Currently on the Final NPL  
Substance ID: C063  
Substance: HEXANE  
CAS #: 110-54-3  
Pathway: NO PATHWAY INDICATED  
Scoring: 1

NPL Status: Currently on the Final NPL  
Substance ID: C077  
Substance: METHYL, 4- PENTANOL, 2-  
CAS #: 108-11-2  
Pathway: NO PATHWAY INDICATED  
Scoring: 1

NPL Status: Currently on the Final NPL  
Substance ID: C113  
Substance: STYRENE  
CAS #: 100-42-5  
Pathway: NO PATHWAY INDICATED  
Scoring: 1

NPL Status: Currently on the Final NPL  
Substance ID: C124  
Substance: VINYL ACETATE  
CAS #: 108-05-4  
Pathway: NO PATHWAY INDICATED  
Scoring: 1

NPL Status: Currently on the Final NPL  
Substance ID: C290  
Substance: BUTYL ACETATE  
CAS #: 123-86-4  
Pathway: NO PATHWAY INDICATED  
Scoring: 1

NPL Status: Currently on the Final NPL  
Substance ID: C301  
Substance: METHYLCYCLOPENTANE  
CAS #: 96-37-7  
Pathway: NO PATHWAY INDICATED  
Scoring: 1

NPL Status: Currently on the Final NPL  
Substance ID: C328  
Substance: HALOGENATED ORGANICS  
CAS #: Not reported  
Pathway: NO PATHWAY INDICATED  
Scoring: 1

NPL Status: Currently on the Final NPL

Map ID  
Direction  
Distance  
Elevation

MAP FINDINGS

Site

Database(s)

EDR ID Number  
EPA ID Number

COOPER DRUM (Continued)

1000346316

Substance ID: C596  
Substance: DICHLOROETHENE, 1,2-  
CAS #: 540-59-0  
Pathway: NO PATHWAY INDICATED  
Scoring: 1

NPL Status: Currently on the Final NPL  
Substance ID: C613  
Substance: METHYL PHENOL, 4-  
CAS #: 106-44-5  
Pathway: NO PATHWAY INDICATED  
Scoring: 1

NPL Status: Currently on the Final NPL  
Substance ID: C614  
Substance: HEXANONE, 2-  
CAS #: 591-78-6  
Pathway: NO PATHWAY INDICATED  
Scoring: 1

NPL Status: Currently on the Final NPL  
Substance ID: C636  
Substance: METHYLNAPHTHALENE, 2-  
CAS #: 91-57-6  
Pathway: NO PATHWAY INDICATED  
Scoring: 1

NPL Status: Currently on the Final NPL  
Substance ID: D006  
Substance: CADMIUM (CD)  
CAS #: 7440-43-9  
Pathway: GROUND WATER PATHWAY  
Scoring: 3

NPL Status: Currently on the Final NPL  
Substance ID: D007  
Substance: CHROMIUM  
CAS #: 7440-47-3  
Pathway: NO PATHWAY INDICATED  
Scoring: 1

NPL Status: Currently on the Final NPL  
Substance ID: D008  
Substance: LEAD (PB)  
CAS #: 7439-92-1  
Pathway: NO PATHWAY INDICATED  
Scoring: 1

NPL Status: Currently on the Final NPL  
Substance ID: P022  
Substance: CARBON DISULFIDE  
CAS #: 75-15-0  
Pathway: NO PATHWAY INDICATED  
Scoring: 1

NPL Status: Currently on the Final NPL  
Substance ID: P102

Map ID  
Direction  
Distance  
Elevation

MAP FINDINGS

Site

Database(s)

EDR ID Number  
EPA ID Number

COOPER DRUM (Continued)

1000346316

Substance: 2-PROPYN-1-OL  
CAS #: 107-19-7  
Pathway: NO PATHWAY INDICATED  
Scoring: 1

NPL Status: Currently on the Final NPL  
Substance ID: U002  
Substance: ACETONE  
CAS #: 67-64-1  
Pathway: NO PATHWAY INDICATED  
Scoring: 1

NPL Status: Currently on the Final NPL  
Substance ID: U019  
Substance: BENZENE  
CAS #: 71-43-2  
Pathway: AIR PATHWAY  
Scoring: 3

NPL Status: Currently on the Final NPL  
Substance ID: U044  
Substance: CHLOROFORM  
CAS #: 67-66-3  
Pathway: NO PATHWAY INDICATED  
Scoring: 1

NPL Status: Currently on the Final NPL  
Substance ID: U076  
Substance: DICHLOROETHANE, 1,1-  
CAS #: 75-34-3  
Pathway: NO PATHWAY INDICATED  
Scoring: 1

NPL Status: Currently on the Final NPL  
Substance ID: U077  
Substance: DICHLOROETHANE, 1,2-  
CAS #: 107-06-2  
Pathway: NO PATHWAY INDICATED  
Scoring: 1

NPL Status: Currently on the Final NPL  
Substance ID: U078  
Substance: DICHLOROETHENE, 1,1-  
CAS #: 75-35-4  
Pathway: NO PATHWAY INDICATED  
Scoring: 1

NPL Status: Currently on the Final NPL  
Substance ID: U080  
Substance: METHYLENE CHLORIDE  
CAS #: 75-09-2  
Pathway: NO PATHWAY INDICATED  
Scoring: 1

NPL Status: Currently on the Final NPL  
Substance ID: U083  
Substance: DICHLOROPROPANE, 1,2-

Map ID  
Direction  
Distance  
Elevation

MAP FINDINGS

Site

Database(s)

EDR ID Number  
EPA ID Number

COOPER DRUM (Continued)

1000346316

CAS #: 78-87-5  
Pathway: NO PATHWAY INDICATED  
Scoring: 1

NPL Status: Currently on the Final NPL  
Substance ID: U154  
Substance: METHANOL  
CAS #: 67-56-1  
Pathway: NO PATHWAY INDICATED  
Scoring: 1

NPL Status: Currently on the Final NPL  
Substance ID: U159  
Substance: METHYL ETHYL KETONE  
CAS #: 78-93-3  
Pathway: NO PATHWAY INDICATED  
Scoring: 1

NPL Status: Currently on the Final NPL  
Substance ID: U165  
Substance: NAPHTHALENE  
CAS #: 91-20-3  
Pathway: NO PATHWAY INDICATED  
Scoring: 1

NPL Status: Currently on the Final NPL  
Substance ID: U188  
Substance: PHENOL  
CAS #: 108-95-2  
Pathway: NO PATHWAY INDICATED  
Scoring: 1

NPL Status: Currently on the Final NPL  
Substance ID: U210  
Substance: TETRACHLOROETHENE  
CAS #: 127-18-4  
Pathway: AIR PATHWAY  
Scoring: 3

NPL Status: Currently on the Final NPL  
Substance ID: U220  
Substance: TOLUENE  
CAS #: 108-88-3  
Pathway: NO PATHWAY INDICATED  
Scoring: 1

NPL Status: Currently on the Final NPL  
Substance ID: U226  
Substance: TRICHLOROETHANE, 1,1,1-  
CAS #: 71-55-6  
Pathway: AIR PATHWAY  
Scoring: 3

NPL Status: Currently on the Final NPL  
Substance ID: U226  
Substance: TRICHLOROETHANE, 1,1,1-  
CAS #: 71-55-6

Map ID  
Direction  
Distance  
Elevation

MAP FINDINGS

Site

Database(s)

EDR ID Number  
EPA ID Number

**COOPER DRUM (Continued)**

**1000346316**

Pathway: NO PATHWAY INDICATED  
Scoring: 1

NPL Status: Currently on the Final NPL  
Substance ID: U227  
Substance: TRICHLOROETHANE, 1,1,2-  
CAS #: 79-00-5  
Pathway: NO PATHWAY INDICATED  
Scoring: 1

NPL Status: Currently on the Final NPL  
Substance ID: U228  
Substance: TRICHLOROETHYLENE (TCE)  
CAS #: 79-01-6  
Pathway: NO PATHWAY INDICATED  
Scoring: 1

NPL Status: Currently on the Final NPL  
Substance ID: U239  
Substance: XYLENE  
CAS #: 1330-20-7  
Pathway: NO PATHWAY INDICATED  
Scoring: 1

Summary Details:

Conditions at Proposal January 11, 2001): The Cooper Drum Company site occupies approximately 4 acres in a mixed residential, commercial, and industrial area of the city of South Gate. Drum recycling has been conducted at the site by a number of different operators since 1941. The Cooper Drum Company operated the facility from 1971 to 1992. In a 1991 interview, Cooper Drum Company representatives stated that approximately 70 percent of the drums accepted for recycling were from oil companies, with the remaining 30 percent including paint, resin, and solvent drums. The recycling operations included reconditioning and, when warranted, heavy duty cleaning also known as hard washing). The reconditioning operation was set up as an assembly line process along the length of an elevated concrete floor in the southern portion of the property. It essentially consisted of flushing and stripping the drums with sodium hydroxide in preparation for painting and resale. Fluids generated by the reconditioning operation were conveyed to two holding tanks and five clarifiers that bordered the north side of the elevated floor. The settled out contents were pumped out and transported off site for recycling or disposal. The liquid was circulated back into the reconditioning process. Prior to the late 1980s, the holding tanks and clarifiers consisted of open concrete sumps that were connected to each other and the reconditioning process tanks (e.g., flushers and strippers) by open concrete trenches. Since then, closed-top steel tanks have been installed over the sumps, with the sumps providing secondary containment, and the trenches have been replaced with hard piping. Drums that contain solid or highly viscous residual materials are subjected to hard washing, in addition to reconditioning. Until 1992, the hard wash operation was conducted in the northern portion of the property and consisted of placing chains and sodium hydroxide inside the drums, and then rotating the drums over four concrete sumps that were fitted with grates. The sumps were connected to each other by open concrete trenches. In 1992, the hard wash operation was moved to the east end of the drum reconditioning facility in the southern portion of the property. The new hard wash area is hard-piped and equipped with secondary containment. High pressure spraying has replaced chaining. The sumps in the former hard wash area are no longer in use. At least eight

Map ID  
Direction  
Distance  
Elevation

MAP FINDINGS

Site

Database(s)

EDR ID Number  
EPA ID Number

**COOPER DRUM (Continued)**

**1000346316**

soil sampling events have been conducted at the site since 1987. In April 1987, the Los Angeles County Department of Health Services was notified by Tweedy Elementary School staff that an odorous seep had been noted in an area of exposed soil on the school's property, adjacent to the south wall of the Cooper Drum Company's reconditioning facility. Exploratory trenching indicated that the liquid was emanating from cracks and hollow pipe openings in the concrete floor in the area of the flusher tanks. Analytical results from a subsequent soil sampling event indicated that volatile organic compounds (VOCs) were present at elevated concentrations along the property line between Cooper Drum and Tweedy Elementary School. Analytical results from soil sampling events conducted in 1989, 1990, 1991, 1992, 1994, 1996, and 1998, and a soil gas sampling event in 1999, indicate that VOCs are also present at elevated concentrations in soils beneath the concrete floor of the reconditioning facility, proximal to the holding tanks and clarifiers, in the former hard wash area, and in other areas of the site. Analytical results from 1996 and 1998 monitoring well ground water sampling events and a 1998 Hydropunch™ ground water sampling event indicate the presence of VOCs at concentrations significantly above background levels in the two uppermost aquifers (Bellflower and Exposition aquifers) beneath and hydraulically downgradient of the former hard wash area. The Bellflower, Exposition, and Gage aquifers are interconnected within 2 miles of the Cooper Drum Company site. Eleven municipal drinking water wells, which draw from the Exposition and Gage aquifers, are located within 4 miles of the site. Status June 2001): EPA is considering various alternatives for this site. The description of the site (release) is based on information available at the time the site was evaluated with the HRS. The description may change as additional information is gathered on the sources and extent of contamination. See 56 FR 5600, February 11, 1991, or subsequent FR notices. For more information about the hazardous substances identified in this narrative summary, including general information regarding the effects of exposure to these substances on human health, please see the Agency for Toxic Substances and Disease Registry (ATSDR) ToxFAQs. ATSDR ToxFAQs can be found on the Internet at <http://www.atsdr.cdc.gov/toxfaq.html> or by telephone at 1-888-42-ATSDR or 1-888-422-8737.

Site Status Details:

NPL Status: Final  
Proposed Date: 01/11/2001  
Final Date: 06/14/2001  
Deleted Date: Not reported

Narratives Details:

NPL Name: COOPER DRUM CO.  
City: SOUTH GATE  
State: CA

CERCLIS:

Site ID: 0903253  
EPA ID: CAD055753370  
Facility County: LOS ANGELES  
Short Name: COOPER DRUM CO.  
Congressional District: 33  
IFMS ID: 091N  
SMSA Number: 4480  
USGC Hydro Unit: 18070105

Map ID  
Direction  
Distance  
Elevation

MAP FINDINGS

Site

Database(s)

EDR ID Number  
EPA ID Number

**COOPER DRUM (Continued)**

**1000346316**

Federal Facility: Not a Federal Facility  
DMNSN Number: Not reported  
Site Orphan Flag: N  
RCRA ID: Not reported  
USGS Quadrangle: Not reported  
Site Init By Prog: Not reported  
NFRAP Flag: Not reported  
Parent ID: Not reported  
RST Code: Not reported  
EPA Region: 09  
Classification: Not reported  
Site Settings Code: CL  
NPL Status: Currently on the Final NPL  
DMNSN Unit Code: Not reported  
RBRAC Code: Not reported  
RResp Fed Agency Code: Not reported  
Non NPL Status: Not reported  
Non NPL Status Date: Not reported  
Site Fips Code: 06037  
CC Concurrence Date: Not reported  
CC Concurrence FY: Not reported  
Alias EPA ID: Not reported  
Site FUDS Flag: Not reported

CERCLIS Site Contact Name(s):

Contact ID: 9000181.00000  
Contact Name: Eric Yunker  
Contact Tel: (415) 972-3159  
Contact Title: Remedial Project Manager (RPM)  
Contact Email: Not reported

Contact ID: 9271184.00000  
Contact Name: Karen Jurist  
Contact Tel: (415) 972-3219  
Contact Title: Site Assessment Manager (SAM)  
Contact Email: Not reported

Contact ID: 9270048.00000  
Contact Name: Jeff Inglis  
Contact Tel: (415) 972-3095  
Contact Title: Site Assessment Manager (SAM)  
Contact Email: Not reported

Contact ID: 13002167.00000  
Contact Name: Carl Brickner  
Contact Tel: (415) 972-3814  
Contact Title: Site Assessment Manager (SAM)  
Contact Email: Not reported

Contact ID: 9270438.00000  
Contact Name: Dawn Richmond  
Contact Tel: (415) 972-3097  
Contact Title: Site Assessment Manager (SAM)  
Contact Email: Not reported

CERCLIS Site Alias Name(s):

Map ID  
Direction  
Distance  
Elevation

MAP FINDINGS

Site

Database(s)

EDR ID Number  
EPA ID Number

**COOPER DRUM (Continued)**

**1000346316**

Alias ID: 101  
Alias Name: COOPER DRUM CO.  
Alias Address: 9316 ATLANTIC AVE  
SOUTH GATE, CA 90280

Alias ID: 102  
Alias Name: COOPER DRUM COMPANY  
Alias Address: 9316 SOUTH ATLANTIC AVENUE  
SOUTH GATE, CA 90280

Alias ID: 103  
Alias Name: COOPER DRUM CO.  
Alias Address: Not reported  
Not reported

Alias Comments: Not reported

Site Description: The Cooper Drum Company Superfund Site (Cooper Drum) is located at 9316 South Atlantic Avenue in South Gate, Los Angeles County, California. It is 10 miles south of the city of Los Angeles and approximately 1,600 feet west of the Los Angeles River. The property consists of 3.8 acres and is located in an urban area of mixed residential, commercial, and industrial uses. Cooper Drum is zoned for heavy industrial land use and has been used to recondition and recycle steel drums. Facilities include processing areas for cleaning and painting drums, storage areas, an office, a warehouse, and maintenance buildings. All buildings have concrete floors, and the entire facility was paved with asphalt in 1986. The lead agency for Cooper Drum is the U.S. Environmental Protection Agency (EPA). The California Department of Toxic Substances Control (DTSC) and Los Angeles Regional Water Quality Control Board (RWQCB) serve as support agencies. Currently, the expected source of cleanup monies is the Superfund trust fund since the Cooper Drum Company filed for bankruptcy in 1993, and no other potentially responsible parties have been identified. Since 1941, the northern portion of Cooper Drum has been owned and operated by drum recycling companies (the use and ownership of the southern portion of the site prior to 1971 is unknown). The Cooper Drum Company purchased both parcels and operated the facility from 1972 until 1992. Reconditioning activities took place within the present-day drum processing area (DPA) which is located in the central portion of Cooper Drum. When necessary, heavy duty cleaning called "hard washing" was performed in the northeast portion of the site (the former hard wash area [HWA]). Caustic fluids, generated by reconditioning and hard washing activities, and waste materials, removed from inside the drums, were collected in open concrete sumps and trenches. This led to the contamination of the soil and groundwater beneath Cooper Drum. Recent investigations have shown that most contamination at Cooper Drum can be traced to the HWA and the DPA. Beginning in 1987, the Cooper Drum facilities were retrofitted to provide better environmental protection. Closed-top steel tanks were installed over the sumps, and the trenches have been replaced with hard piping. The former hard wash area was closed and replaced with a new hard wash area in the DPA which also provided hard piping and secondary containment. The Cooper Drum Company continued to operate the facility until 1992. In 1992, the drum reconditioning business was sold to Waymire Drum Co., which operated the facility until 1996. Since 1996, Consolidated Drum Co. has been the drum reconditioning operator at the site. The facility has been fitted to also process plastic totes (large square containers). Consolidated Drum continues to use an above-ground enclosed system for containing liquids and wastes. Beginning in 1984 through 1989, several incidents involving the release of hazardous substances at the site resulted in Notice of Violations being issued to the Cooper Drum Company by the Los Angeles Department of Health Services (LADHS). The LADHS required the Cooper Drum Company to conduct investigations of soil and groundwater. In 1989, the California Department of Health Services, now known as the DTSC, also collected

**COOPER DRUM (Continued)**

**1000346316**

soil samples from under the DPA. The studies identified the following hazardous substances in soils at or near Cooper Drum: tetrachloroethylene (PCE); trichloroethylene (TCE); dichloroethylene (DCE); petroleum hydrocarbons; polychlorinated biphenyls (PCBs); polyaromatic hydrocarbons (PAHs); and metals.

Under the direction of the LADHS, contaminated soil was excavated and removed from their property and from the adjacent Tweedy Elementary School, after caustic fluids leaked from trenches under the drum processing building onto school property. To assess impacts to groundwater in the uppermost aquifer beneath Cooper Drum (approximately 40 to 80 feet below ground surface), four monitoring wells were installed on site and one upgradient well off site. The groundwater beneath Cooper Drum was identified as contaminated with VOCs. In 1987, the City of South Gate closed four municipal water supply wells found to contain PCE. These wells are located in South Gate Park within 1,500 feet southwest of the site. At that time, the City listed Cooper Drum as a possible source of the PCE contamination, however, recent investigations indicate that groundwater contamination found beneath the site did not contribute to the deeper groundwater contamination affecting these municipal wells. The groundwater contamination originating from Cooper Drum is moving to the south and not toward the municipal wells. It is also confined to the upper aquifer and is not currently affecting any drinking water supplies in the City of South Gate because the municipal wells are completed in deeper aquifers. The Tweedy School, located on the adjacent property, was closed in 1988 due to the concern that children attending the school could be exposed to contamination migrating from Cooper Drum and from other industrial operations in the area. Based on the discovery of the soil and groundwater contamination, EPA first proposed Cooper Drum for inclusion on the National Priorities List (NPL) in 1992. EPA issued General Notice and 104(e) letters to Cooper Drum owners and operators at that time. During 1993, EPA met with Arthur Cooper, the site owner (and previous operator before Waymire Drum Co. took over operations in 1992) who was considered a potentially responsible party (PRP). The purpose of the meeting was to discuss the special notice letter EPA was planning to send to him and to begin negotiations for an Administrative Order on Consent (AOC) to conduct the Remedial Investigation (RI). Later that same year, the Cooper estate declared bankruptcy upon the death of Mr. Cooper. Due to the lack of assets, the Cooper estate was no longer considered a viable PRP to help pay for Cooper Drum investigation and remediation. Consequently, Cooper Drum became a fund-lead site where Superfund trust fund money is used for site activities. Based on additional site investigation data collected by EPA, Cooper Drum was re-proposed for the NPL in January 2001. In June 2001, the EPA added Cooper Drum to the NPL of hazardous waste sites requiring remedial action. EPA conducted the RI activities for Cooper Drum during 1996 to 2001. EPA initiated a soil gas survey in 1996 to identify potential hot spots (areas where contaminant concentrations of VOCs are the highest) for a Phase 1 RI. This investigation identified hot spots in the vicinity of the former HWA in the northeastern portion of the property and in the DPA in the central portion of the property. The Phase 1 RI was designed to further investigate the potential presence of VOCs, semi-volatile organic compounds (SVOCs) and metals in soil and groundwater beneath Cooper Drum and the adjacent Tweedy School property. Based on the results of the Phase 1 RI, EPA expanded its investigation of soil and groundwater to delineate the extent of contamination as part of a Phase 2 RI conducted between September 1998 and March 2001. The complete RI report was released in May 2002. Nearby properties, which have also undergone investigation as sources of groundwater contamination under the direction of the Los Angeles Regional Water Quality Control Board (LARWQCB), include the Jervis Webb site (north of Cooper Drum) and two former Dial Corporation sites (northeast and east of Cooper Drum). Data from investigations at these three sites have determined that groundwater flows in a southerly direction. High

Map ID  
Direction  
Distance  
Elevation

MAP FINDINGS

Site

Database(s)

EDR ID Number  
EPA ID Number

**COOPER DRUM (Continued)**

**1000346316**

concentrations of TCE in the shallow aquifer have been detected under the Jervis Webb site (33,000 parts per billion) and in a downgradient monitoring well (6,700 parts per billion), which is located 200 feet upgradient and northeast of Cooper Drum. Due to its proximity, the groundwater contamination from Jervis Webb may already have commingled and impacted the Cooper Drum plume. The need to reduce the potential for commingling of these two plumes was an important factor considered during remedy selection. The contaminated groundwater under Cooper Drum is semi-confined in the upper aquifer and characterized as shallow groundwater of poor quality water. Although the upper aquifer is not currently used as a drinking water source, it is designated by the RWQCB in the Water Quality Control Plan for the Los Angeles Region (Basin Plan) as having a potential beneficial use for drinking water. There are no other current or potential beneficial uses associated with groundwater under Cooper Drum. The potential for on-site residential land use, which includes groundwater at Cooper Drum as a drinking water source, is the most conservative scenario used as a basis for reasonable exposure assessment assumptions and risk characterization conclusions. A Record of Decision (ROD) addressing operable unit 1 (OU1) was completed in September 2002.

CERCLIS Assessment History:

Action Code: 001  
Action: DISCOVERY  
Date Started: Not reported  
Date Completed: 01/01/1988  
Priority Level: Not reported  
Operable Unit: SITEWIDE  
Primary Responsibility: State, Fund Financed  
Planning Status: Not reported  
Urgency Indicator: Not reported  
Action Anomaly: Not reported

For detailed financial records, contact EDR for a Site Report.:

Action Code: 001  
Action: PRELIMINARY ASSESSMENT  
Date Started: Not reported  
Date Completed: 05/01/1988  
Priority Level: Higher priority for further assessment  
Operable Unit: SITEWIDE  
Primary Responsibility: State, Fund Financed  
Planning Status: Not reported  
Urgency Indicator: Not reported  
Action Anomaly: Not reported

For detailed financial records, contact EDR for a Site Report.:

Action Code: 001  
Action: SITE INSPECTION  
Date Started: Not reported  
Date Completed: 05/02/1989  
Priority Level: Higher priority for further assessment  
Operable Unit: SITEWIDE  
Primary Responsibility: State, Fund Financed  
Planning Status: Not reported  
Urgency Indicator: Not reported  
Action Anomaly: Not reported

Map ID  
Direction  
Distance  
Elevation

MAP FINDINGS

Site

Database(s)

EDR ID Number  
EPA ID Number

**COOPER DRUM (Continued)**

**1000346316**

For detailed financial records, contact EDR for a Site Report.:

Action Code: 001  
Action: EXPANDED SITE INSPECTION  
Date Started: 09/19/1989  
Date Completed: 07/02/1990  
Priority Level: Recommended for HRS Scoring  
Operable Unit: SITEWIDE  
Primary Responsibility: EPA Fund-Financed  
Planning Status: Not reported  
Urgency Indicator: Not reported  
Action Anomaly: Not reported

For detailed financial records, contact EDR for a Site Report.:

Action Code: 001  
Action: PROPOSAL TO NATIONAL PRIORITIES LIST  
Date Started: Not reported  
Date Completed: 02/07/1992  
Priority Level: Not reported  
Operable Unit: SITEWIDE  
Primary Responsibility: EPA Fund-Financed  
Planning Status: Primary  
Urgency Indicator: Not reported  
Action Anomaly: Not reported

For detailed financial records, contact EDR for a Site Report.:

Action Code: 001  
Action: REMOVAL ASSESSMENT  
Date Started: Not reported  
Date Completed: 10/22/1992  
Priority Level: Not reported  
Operable Unit: SITEWIDE  
Primary Responsibility: EPA Fund-Financed  
Planning Status: Primary  
Urgency Indicator: Not reported  
Action Anomaly: Not reported

For detailed financial records, contact EDR for a Site Report.:

Action Code: 002  
Action: PROPOSAL TO NATIONAL PRIORITIES LIST  
Date Started: Not reported  
Date Completed: 01/11/2001  
Priority Level: Not reported  
Operable Unit: SITEWIDE  
Primary Responsibility: EPA Fund-Financed  
Planning Status: Not reported  
Urgency Indicator: Not reported  
Action Anomaly: Not reported

For detailed financial records, contact EDR for a Site Report.:

Map ID  
Direction  
Distance  
Elevation

MAP FINDINGS

Site

Database(s)

EDR ID Number  
EPA ID Number

**COOPER DRUM (Continued)**

**1000346316**

Action Code: 001  
Action: FINAL LISTING ON NATIONAL PRIORITIES LIST  
Date Started: Not reported  
Date Completed: 06/14/2001  
Priority Level: Not reported  
Operable Unit: SITEWIDE  
Primary Responsibility: EPA Fund-Financed  
Planning Status: Not reported  
Urgency Indicator: Not reported  
Action Anomaly: Not reported

For detailed financial records, contact EDR for a Site Report.:

Action Code: 001  
Action: COMBINED REMEDIAL INVESTIGATION/FEASIBILITY STUDY  
Date Started: 08/12/1993  
Date Completed: 09/27/2002  
Priority Level: Not reported  
Operable Unit: GROUNDWATER  
Primary Responsibility: EPA Fund-Financed  
Planning Status: Primary  
Urgency Indicator: Not reported  
Action Anomaly: Not reported

For detailed financial records, contact EDR for a Site Report.:

Action Code: 001  
Action: RECORD OF DECISION  
Date Started: Not reported  
Date Completed: 09/27/2002  
Priority Level: Final Remedy Selected at Site  
Operable Unit: GROUNDWATER  
Primary Responsibility: EPA Fund-Financed  
Planning Status: Primary  
Urgency Indicator: Not reported  
Action Anomaly: Not reported

For detailed financial records, contact EDR for a Site Report.:

Action Code: 001  
Action: REMEDIAL DESIGN  
Date Started: 10/07/2002  
Date Completed: 09/21/2007  
Priority Level: Not reported  
Operable Unit: GROUNDWATER  
Primary Responsibility: EPA Fund-Financed  
Planning Status: Primary  
Urgency Indicator: Not reported  
Action Anomaly: Not reported

For detailed financial records, contact EDR for a Site Report.:

Action Code: 002  
Action: REMEDIAL DESIGN  
Date Started: 10/07/2002  
Date Completed: 09/21/2007  
Priority Level: Not reported

Map ID  
Direction  
Distance  
Elevation

MAP FINDINGS

Site

Database(s)

EDR ID Number  
EPA ID Number

**COOPER DRUM (Continued)**

**1000346316**

Operable Unit: SOIL  
Primary Responsibility: EPA Fund-Financed  
Planning Status: Primary  
Urgency Indicator: Not reported  
Action Anomaly: Not reported

For detailed financial records, contact EDR for a Site Report.:

Action Code: 002  
Action: Special Notice Issued  
Date Started: Not reported  
Date Completed: 05/23/2008  
Priority Level: Not reported  
Operable Unit: SITEWIDE  
Primary Responsibility: Federal Enforcement  
Planning Status: Not reported  
Urgency Indicator: Not reported  
Action Anomaly: Not reported

For detailed financial records, contact EDR for a Site Report.:

Action Code: 001  
Action: Special Notice Issued  
Date Started: Not reported  
Date Completed: 05/23/2008  
Priority Level: Not reported  
Operable Unit: GROUNDWATER  
Primary Responsibility: Federal Enforcement  
Planning Status: Not reported  
Urgency Indicator: Not reported  
Action Anomaly: Not reported

For detailed financial records, contact EDR for a Site Report.:

Action Code: 001  
Action: REMEDIAL DESIGN/REMEDIAL ACTION NEGOTIATIONS  
Date Started: 05/23/2008  
Date Completed: 03/19/2009  
Priority Level: Not reported  
Operable Unit: SITEWIDE  
Primary Responsibility: Federal Enforcement  
Planning Status: Not reported  
Urgency Indicator: Not reported  
Action Anomaly: Not reported

For detailed financial records, contact EDR for a Site Report.:

Action Code: 001  
Action: UNILATERAL ADMIN ORDER  
Date Started: Not reported  
Date Completed: 03/19/2009  
Priority Level: Not reported  
Operable Unit: SITEWIDE  
Primary Responsibility: Federal Enforcement  
Planning Status: Not reported

Map ID  
Direction  
Distance  
Elevation

MAP FINDINGS

Site

Database(s)

EDR ID Number  
EPA ID Number

**COOPER DRUM (Continued)**

**1000346316**

Urgency Indicator: Not reported  
Action Anomaly: Not reported

For detailed financial records, contact EDR for a Site Report.:

Action Code: 002  
Action: POTENTIALLY RESPONSIBLE PARTY REMEDIAL ACTION  
Date Started: 04/02/2009  
Date Completed: Not reported  
Priority Level: Not reported  
Operable Unit: SOIL  
Primary Responsibility: Responsible Party  
Planning Status: Not reported  
Urgency Indicator: Not reported  
Action Anomaly: Not reported

For detailed financial records, contact EDR for a Site Report.:

Action Code: 001  
Action: POTENTIALLY RESPONSIBLE PARTY REMEDIAL ACTION  
Date Started: 04/02/2009  
Date Completed: Not reported  
Priority Level: Not reported  
Operable Unit: GROUNDWATER  
Primary Responsibility: Responsible Party  
Planning Status: Not reported  
Urgency Indicator: Not reported  
Action Anomaly: Not reported

For detailed financial records, contact EDR for a Site Report.:

Action Code: 001  
Action: Notice of Intent by All Parties  
Date Started: Not reported  
Date Completed: 04/30/2009  
Priority Level: Not reported  
Operable Unit: SITEWIDE  
Primary Responsibility: Not reported  
Planning Status: Not reported  
Urgency Indicator: Not reported  
Action Anomaly: Not reported

For detailed financial records, contact EDR for a Site Report.:

Action Code: 001  
Action: CLAIM IN BANKRUPTCY PROCEEDING  
Date Started: 09/15/2009  
Date Completed: 09/17/2010  
Priority Level: Not reported  
Operable Unit: SITEWIDE  
Primary Responsibility: Federal Enforcement  
Planning Status: Not reported  
Urgency Indicator: Not reported  
Action Anomaly: Not reported

For detailed financial records, contact EDR for a Site Report.:

Map ID  
Direction  
Distance  
Elevation

MAP FINDINGS

Site

Database(s)

EDR ID Number  
EPA ID Number

**COOPER DRUM (Continued)**

**1000346316**

Federal Register Details:

Fed Register Date: 06/14/2001  
Fed Register Volume: 66  
Page Number: 32235

Fed Register Date: 02/07/1992  
Fed Register Volume: 57  
Page Number: 4824

Fed Register Date: 01/11/2001  
Fed Register Volume: 66  
Page Number: 2380

[Click this hyperlink](#) while viewing on your computer to access  
868 additional US CERCLIS Financial: record(s) in the EDR Site Report.

RCRA-SQG:

Date form received by agency: 11/17/2010  
Facility name: COOPER DRUM CO SUPERFUND SITE  
Facility address: 9316 S ATLANTIC AVE  
SOUTH GATE, CA 90280  
EPA ID: CAD055753370  
Mailing address: 510 WESTLAKE PARK BLVD  
WL1 16. 163  
HOUSTON, TX 77079  
Contact: NATHAN BLOCK  
Contact address: 510 WESTLAKE PARK BLVD WL1 16. 163  
HOUSTON, TX 77079  
Contact country: US  
Contact telephone: 281-366-7418  
Contact email: NATHAN.BLOCK@BP.COM  
EPA Region: 09  
Land type: Private  
Classification: Small Small Quantity Generator  
Description: Handler: generates more than 100 and less than 1000 kg of hazardous waste during any calendar month and accumulates less than 6000 kg of hazardous waste at any time; or generates 100 kg or less of hazardous waste during any calendar month, and accumulates more than 1000 kg of hazardous waste at any time

Owner/Operator Summary:

Owner/operator name: COOPER DRUM COOPERATING PARTIES GROUP  
Owner/operator address: Not reported  
Not reported  
Owner/operator country: US  
Owner/operator telephone: Not reported  
Legal status: Private  
Owner/Operator Type: Operator  
Owner/Op start date: 06/23/2010  
Owner/Op end date: Not reported  
Owner/operator name: COOPER DRUM LIVING TRUST  
Owner/operator address: 9316 S ATLANTIC AVE  
SOUTH GATE, CA 90280  
Owner/operator country: US

Map ID  
Direction  
Distance  
Elevation

MAP FINDINGS

Site

Database(s)

EDR ID Number  
EPA ID Number

**COOPER DRUM (Continued)**

**1000346316**

Owner/operator telephone: Not reported  
Legal status: Private  
Owner/Operator Type: Owner  
Owner/Op start date: 01/01/2009  
Owner/Op end date: Not reported

Owner/operator name: NOT REQUIRED  
Owner/operator address: NOT REQUIRED  
NOT REQUIRED, ME 99999

Owner/operator country: Not reported  
Owner/operator telephone: (415) 555-1212  
Legal status: Private  
Owner/Operator Type: Operator  
Owner/Op start date: Not reported  
Owner/Op end date: Not reported

Handler Activities Summary:

U.S. importer of hazardous waste: No  
Mixed waste (haz. and radioactive): No  
Recycler of hazardous waste: No  
Transporter of hazardous waste: No  
Treater, storer or disposer of HW: No  
Underground injection activity: No  
On-site burner exemption: No  
Furnace exemption: No  
Used oil fuel burner: No  
Used oil processor: No  
User oil refiner: No  
Used oil fuel marketer to burner: No  
Used oil Specification marketer: No  
Used oil transfer facility: No  
Used oil transporter: No

Historical Generators:

Date form received by agency: 09/01/1996  
Facility name: COOPER DRUM CO SUPERFUND SITE  
Site name: COOPER DRUM CO  
Classification: Small Quantity Generator

Date form received by agency: 09/01/1996  
Facility name: COOPER DRUM CO SUPERFUND SITE  
Site name: COOPER DRUM CO  
Classification: Large Quantity Generator

Date form received by agency: 01/22/1996  
Facility name: COOPER DRUM CO SUPERFUND SITE  
Site name: SOUTH GATE FACILITY  
Classification: Large Quantity Generator

Date form received by agency: 03/10/1994  
Facility name: COOPER DRUM CO SUPERFUND SITE  
Site name: WAYMIRE DRUM COMPANY  
Classification: Large Quantity Generator

Date form received by agency: 02/28/1992  
Facility name: COOPER DRUM CO SUPERFUND SITE

Map ID  
Direction  
Distance  
Elevation

MAP FINDINGS

Site

Database(s)

EDR ID Number  
EPA ID Number

**COOPER DRUM (Continued)**

**1000346316**

Site name: COOPER DRUM CO  
Classification: Large Quantity Generator  
  
Date form received by agency: 04/16/1990  
Facility name: COOPER DRUM CO SUPERFUND SITE  
Site name: COOPER DRUM COMPANY  
Classification: Large Quantity Generator  
  
Date form received by agency: 08/18/1980  
Facility name: COOPER DRUM CO SUPERFUND SITE  
Site name: COOPER DRUM CO  
Classification: Large Quantity Generator

Hazardous Waste Summary:

Waste code: 133  
Waste name: 133  
  
Waste code: D018  
Waste name: BENZENE  
  
Waste code: D028  
Waste name: 1,2-DICHLOROETHANE  
  
Waste code: D039  
Waste name: TETRACHLOROETHYLENE  
  
Waste code: D040  
Waste name: TRICHLOROETHYLENE  
  
Waste code: D043  
Waste name: VINYL CHLORIDE

Facility Has Received Notices of Violations:

Regulation violated: F - 262.30-34.C  
Area of violation: Generators - General  
Date violation determined: 09/29/1999  
Date achieved compliance: 06/06/2000  
Violation lead agency: EPA  
Enforcement action: Not reported  
Enforcement action date: 11/19/1999  
Enf. disposition status: Not reported  
Enf. disp. status date: Not reported  
Enforcement lead agency: EPA  
Proposed penalty amount: 0  
Final penalty amount: 0  
Paid penalty amount: 0

Regulation violated: F - 279.10-12  
Area of violation: Used Oil - Generators  
Date violation determined: 09/29/1999  
Date achieved compliance: 06/06/2000  
Violation lead agency: EPA  
Enforcement action: Not reported  
Enforcement action date: 11/19/1999  
Enf. disposition status: Not reported  
Enf. disp. status date: Not reported

Map ID  
Direction  
Distance  
Elevation

MAP FINDINGS

Site

Database(s)

EDR ID Number  
EPA ID Number

**COOPER DRUM (Continued)**

**1000346316**

Enforcement lead agency: EPA  
Proposed penalty amount: 0  
Final penalty amount: 0  
Paid penalty amount: 0

Regulation violated: F - 262.30-34.C  
Area of violation: Generators - General  
Date violation determined: 09/29/1999  
Date achieved compliance: 06/06/2000  
Violation lead agency: EPA  
Enforcement action: Not reported  
Enforcement action date: Not reported  
Enf. disposition status: Not reported  
Enf. disp. status date: Not reported  
Enforcement lead agency: Not reported  
Proposed penalty amount: 0  
Final penalty amount: 0  
Paid penalty amount: 0

Regulation violated: F - 279.10-12  
Area of violation: Used Oil - Generators  
Date violation determined: 09/29/1999  
Date achieved compliance: 06/06/2000  
Violation lead agency: EPA  
Enforcement action: Not reported  
Enforcement action date: Not reported  
Enf. disposition status: Not reported  
Enf. disp. status date: Not reported  
Enforcement lead agency: Not reported  
Proposed penalty amount: 0  
Final penalty amount: 0  
Paid penalty amount: 0

**Evaluation Action Summary:**

Evaluation date: 09/29/1999  
Evaluation: COMPLIANCE EVALUATION INSPECTION ON-SITE  
Area of violation: Used Oil - Generators  
Date achieved compliance: 06/06/2000  
Evaluation lead agency: EPA

Evaluation date: 09/29/1999  
Evaluation: COMPLIANCE EVALUATION INSPECTION ON-SITE  
Area of violation: Generators - General  
Date achieved compliance: 06/06/2000  
Evaluation lead agency: EPA

**US ENG CONTROLS:**

EPA ID: CAD055753370  
Site ID: 0903253  
Name: COOPER DRUM CO.  
Address: 9316 ATLANTIC AVE  
SOUTH GATE, CA 90280  
EPA Region: 09  
County: LOS ANGELES  
Event Code: Not reported  
Actual Date: Not reported

Map ID  
Direction  
Distance  
Elevation

MAP FINDINGS

Site

Database(s)

EDR ID Number  
EPA ID Number

**COOPER DRUM (Continued)**

**1000346316**

Action ID: 001  
Action Name: RECORD OF DECISION  
Action Completion date: 9/27/2002  
Planned Complet. date: 9/30/2002  
Operable Unit: 01  
Contaminated Media : Groundwater  
Engineering Control: Discharge

Action ID: 001  
Action Name: RECORD OF DECISION  
Action Completion date: 9/27/2002  
Planned Complet. date: 9/30/2002  
Operable Unit: 01  
Contaminated Media : Groundwater  
Engineering Control: Extraction

Action ID: 001  
Action Name: RECORD OF DECISION  
Action Completion date: 9/27/2002  
Planned Complet. date: 9/30/2002  
Operable Unit: 01  
Contaminated Media : Groundwater  
Engineering Control: Liquid Phase Carbon Adsorption

Action ID: 001  
Action Name: RECORD OF DECISION  
Action Completion date: 9/27/2002  
Planned Complet. date: 9/30/2002  
Operable Unit: 01  
Contaminated Media : Groundwater  
Engineering Control: Monitoring

Action ID: 001  
Action Name: RECORD OF DECISION  
Action Completion date: 9/27/2002  
Planned Complet. date: 9/30/2002  
Operable Unit: 01  
Contaminated Media : Groundwater  
Engineering Control: Physical/Chemical Treatment, (In-Situ.)

Action ID: 001  
Action Name: RECORD OF DECISION  
Action Completion date: 9/27/2002  
Planned Complet. date: 9/30/2002  
Operable Unit: 01  
Contaminated Media : Groundwater  
Engineering Control: Reinjection

Action ID: 001  
Action Name: RECORD OF DECISION  
Action Completion date: 9/27/2002  
Planned Complet. date: 9/30/2002  
Operable Unit: 01  
Contaminated Media : Soil  
Engineering Control: Carbon Adsorption

Action ID: 001

Map ID  
Direction  
Distance  
Elevation

MAP FINDINGS

Site

Database(s)

EDR ID Number  
EPA ID Number

**COOPER DRUM (Continued)**

**1000346316**

Action Name: RECORD OF DECISION  
Action Completion date: 9/27/2002  
Planned Complet. date: 9/30/2002  
Operable Unit: 01  
Contaminated Media : Soil  
Engineering Control: Disposal

Action ID: 001  
Action Name: RECORD OF DECISION  
Action Completion date: 9/27/2002  
Planned Complet. date: 9/30/2002  
Operable Unit: 01  
Contaminated Media : Soil  
Engineering Control: Excavation

Action ID: 001  
Action Name: RECORD OF DECISION  
Action Completion date: 9/27/2002  
Planned Complet. date: 9/30/2002  
Operable Unit: 01  
Contaminated Media : Soil  
Engineering Control: Residuals Disposal

Action ID: 001  
Action Name: RECORD OF DECISION  
Action Completion date: 9/27/2002  
Planned Complet. date: 9/30/2002  
Operable Unit: 01  
Contaminated Media : Soil  
Engineering Control: Soil Vapor Extraction (in-situ)

**US INST CONTROL:**

EPA ID: CAD055753370  
Site ID: 0903253  
Name: COOPER DRUM CO.  
Action Name: RECORD OF DECISION  
Address: 9316 ATLANTIC AVE  
SOUTH GATE, CA 90280  
EPA Region: 09  
County: LOS ANGELES  
Event Code: Not reported  
Inst. Control: Covenant  
Actual Date: Not reported  
Comple. Date: 9/27/2002  
Operable Unit: 01  
Contaminated Media : Soil

**ROD:**

Full-text of USEPA Record of Decision(s) is available from EDR.

**FINDS:**

Registry ID: 110001167399  
Environmental Interest/Information System

Map ID  
Direction  
Distance  
Elevation

MAP FINDINGS

Site

Database(s)

EDR ID Number  
EPA ID Number

**COOPER DRUM (Continued)**

**1000346316**

California Department of Toxic Substances Control EnviroStor System (DTSC-EnviroStor) is an online search and Geographic Information System (GIS) tool for identifying sites that have known contamination or sites for which there may be reasons to investigate further. The EnviroStor database includes the following site types: Federal Superfund sites (National Priorities List (NPL)); State Response, including Military Facilities and State Superfund; Voluntary Cleanup; and School sites.

The NEI (National Emissions Inventory) database contains information on stationary and mobile sources that emit criteria air pollutants and their precursors, as well as hazardous air pollutants (HAPs).

RCRAInfo is a national information system that supports the Resource Conservation and Recovery Act (RCRA) program through the tracking of events and activities related to facilities that generate, transport, and treat, store, or dispose of hazardous waste. RCRAInfo allows RCRA program staff to track the notification, permit, compliance, and corrective action activities required under RCRA.

CERCLIS (Comprehensive Environmental Response, Compensation, and Liability Information System) is the Superfund database that is used to support management in all phases of the Superfund program. The system contains information on all aspects of hazardous waste sites, including an inventory of sites, planned and actual site activities, and financial information.

**HISTORICAL CAL-SITES:**

Facility ID: 19500052  
Region: 3  
Region Name: GLENDALE  
Branch: SA  
Branch Name: SO CAL - GLENDALE  
File Name: Not reported  
State Senate District: 12121996  
Status: AWP - ANNUAL WORKPLAN (AWP) - ACTIVE SITE  
Status Name: ANNUAL WORKPLAN - ACTIVE SITE  
Lead Agency: EPA  
Lead Agency: ENVIRONMENTAL PROTECTION AGENCY  
Facility Type: NPRP  
Type Name: NPL SITE, RP-FUNDED  
NPL: Listed  
SIC Code: 50  
SIC Name: WHOLESALE TRADE - DURABLE GOODS  
Access: Controlled  
Cortese: Not reported  
Hazardous Ranking Score: Not reported  
Date Site Hazard Ranked: Not reported  
Groundwater Contamination: Confirmed  
Staff Member Responsible for Site: LPARNASS  
Supervisor Responsible for Site: Not reported  
Region Water Control Board: LA  
Region Water Control Board Name: LOS ANGELES  
Lat/Long Direction: Not reported  
Lat/Long (dms): 0 0 0 / 0 0 0  
Lat/long Method: Not reported

Map ID  
Direction  
Distance  
Elevation

MAP FINDINGS

Site

Database(s)

EDR ID Number  
EPA ID Number

**COOPER DRUM (Continued)**

**1000346316**

Lat/Long Description: Not reported  
State Assembly District Code: 50  
State Senate District Code: 27  
Facility ID: 19500052  
Activity: DISC  
Activity Name: DISCOVERY  
AWP Code: Not reported  
Proposed Budget: 0  
AWP Completion Date: Not reported  
Revised Due Date: Not reported  
Comments Date: 03101981  
Est Person-Yrs to complete: 0  
Estimated Size: Not reported  
Request to Delete Activity: Not reported  
Activity Status: AWP  
Definition of Status: ANNUAL WORKPLAN - ACTIVE SITE  
Liquids Removed (Gals): 0  
Liquids Treated (Gals): 0  
Action Included Capping: Not reported  
Well Decommissioned: Not reported  
Action Included Fencing: Not reported  
Removal Action Certification: Not reported  
Activity Comments: Not reported  
For Commercial Reuse: 0  
For Industrial Reuse: 0  
For Residential Reuse: 0  
Unknown Type: 0  
Facility ID: 19500052  
Activity: SI  
Activity Name: SITE INSPECTION  
AWP Code: Not reported  
Proposed Budget: 0  
AWP Completion Date: Not reported  
Revised Due Date: Not reported  
Comments Date: 01151989  
Est Person-Yrs to complete: 0  
Estimated Size: Not reported  
Request to Delete Activity: Not reported  
Activity Status: AWP  
Definition of Status: ANNUAL WORKPLAN - ACTIVE SITE  
Liquids Removed (Gals): 0  
Liquids Treated (Gals): 0  
Action Included Capping: Not reported  
Well Decommissioned: Not reported  
Action Included Fencing: Not reported  
Removal Action Certification: Not reported  
Activity Comments: Not reported  
For Commercial Reuse: 0  
For Industrial Reuse: 0  
For Residential Reuse: 0  
Unknown Type: 0  
Facility ID: 19500052  
Activity: RIFS  
Activity Name: REMEDIAL INVESTIGATION / FEASIBILITY STUDY  
AWP Code: Not reported  
Proposed Budget: 0  
AWP Completion Date: Not reported

Map ID  
Direction  
Distance  
Elevation

MAP FINDINGS

Site

Database(s)

EDR ID Number  
EPA ID Number

**COOPER DRUM (Continued)**

**1000346316**

Revised Due Date:	Not reported
Comments Date:	05152002
Est Person-Yrs to complete:	0
Estimated Size:	Not reported
Request to Delete Activity:	Not reported
Activity Status:	AWP
Definition of Status:	ANNUAL WORKPLAN - ACTIVE SITE
Liquids Removed (Gals):	0
Liquids Treated (Gals):	0
Action Included Capping:	Not reported
Well Decommissioned:	Not reported
Action Included Fencing:	Not reported
Removal Action Certification:	Not reported
Activity Comments:	Not reported
For Commercial Reuse:	0
For Industrial Reuse:	0
For Residential Reuse:	0
Unknown Type:	0
Facility ID:	19500052
Activity:	RAP
Activity Name:	REMEDIAL ACTION PLAN / RECORD OF DECISION
AWP Code:	Not reported
Proposed Budget:	0
AWP Completion Date:	06302005
Revised Due Date:	Not reported
Comments Date:	Not reported
Est Person-Yrs to complete:	0
Estimated Size:	Not reported
Request to Delete Activity:	Not reported
Activity Status:	AWP
Definition of Status:	ANNUAL WORKPLAN - ACTIVE SITE
Liquids Removed (Gals):	0
Liquids Treated (Gals):	0
Action Included Capping:	Not reported
Well Decommissioned:	Not reported
Action Included Fencing:	Not reported
Removal Action Certification:	Not reported
Activity Comments:	Not reported
For Commercial Reuse:	0
For Industrial Reuse:	0
For Residential Reuse:	0
Unknown Type:	0
Facility ID:	19500052
Activity:	RMDL
Activity Name:	REMEDIAL ACTION (RAP REQUIRED)
AWP Code:	Not reported
Proposed Budget:	0
AWP Completion Date:	12302005
Revised Due Date:	Not reported
Comments Date:	Not reported
Est Person-Yrs to complete:	0
Estimated Size:	Not reported
Request to Delete Activity:	Not reported
Activity Status:	AWP
Definition of Status:	ANNUAL WORKPLAN - ACTIVE SITE
Liquids Removed (Gals):	0
Liquids Treated (Gals):	0

Map ID  
Direction  
Distance  
Elevation

MAP FINDINGS

Site

Database(s)

EDR ID Number  
EPA ID Number

**COOPER DRUM (Continued)**

**1000346316**

Action Included Capping: Not reported  
Well Decommissioned: Not reported  
Action Included Fencing: Not reported  
Removal Action Certification: Not reported  
Activity Comments: Not reported  
For Commercial Reuse: 0  
For Industrial Reuse: 0  
For Residential Reuse: 0  
Unknown Type: 0  
Facility ID: 19500052  
Activity: CERT  
Activity Name: CERTIFICATION  
AWP Code: Not reported  
Proposed Budget: 0  
AWP Completion Date: 12302006  
Revised Due Date: Not reported  
Comments Date: Not reported  
Est Person-Yrs to complete: 0  
Estimated Size: Not reported  
Request to Delete Activity: Not reported  
Activity Status: AWP  
Definition of Status: ANNUAL WORKPLAN - ACTIVE SITE  
Liquids Removed (Gals): 0  
Liquids Treated (Gals): 0  
Action Included Capping: Not reported  
Well Decommissioned: Not reported  
Action Included Fencing: Not reported  
Removal Action Certification: Not reported  
Activity Comments: Not reported  
For Commercial Reuse: 0  
For Industrial Reuse: 0  
For Residential Reuse: 0  
Unknown Type: 0  
Facility ID: 19500052  
Activity: ROD  
Activity Name: RECORD OF DECISION  
AWP Code: Not reported  
Proposed Budget: 0  
AWP Completion Date: Not reported  
Revised Due Date: Not reported  
Comments Date: 09262002  
Est Person-Yrs to complete: 0  
Estimated Size: Not reported  
Request to Delete Activity: Not reported  
Activity Status: AWP  
Definition of Status: ANNUAL WORKPLAN - ACTIVE SITE  
Liquids Removed (Gals): 0  
Liquids Treated (Gals): 0  
Action Included Capping: Not reported  
Well Decommissioned: Not reported  
Action Included Fencing: Not reported  
Removal Action Certification: Not reported  
Activity Comments: Not reported  
For Commercial Reuse: 0  
For Industrial Reuse: 0  
For Residential Reuse: 0  
Unknown Type: 0

Map ID  
Direction  
Distance  
Elevation

MAP FINDINGS

Site

Database(s)

EDR ID Number  
EPA ID Number

**COOPER DRUM (Continued)**

**1000346316**

Alternate Address: 9316 ATLANTIC AVENUE  
Alternate City,St,Zip: SOUTH GATE, CA 90280  
Background Info: The facility is 3.8 acres located in a mixed residential, commercial, and industrial area. From 1941 to 1992 Cooper Drum reconditioned steel drums containing industrial chemicals. All buildings have concrete floors and the entire facility has been asphalt paved since 1986. The Tweedy Elementary School, located on the adjacent property, has been closed since 1988 due to concern that children attending the school could be exposed to contamination migrating off-site.

Comments Date: 01061988  
Comments: Facility Drive-By.  
Comments Date: 01071988  
Comments: RWQCB-LA - files found.  
Comments Date: 01071991  
Comments: DHS received EPA Federal Investigation Team (FIT) Listing  
Comments Date: 01071991  
Comments: Site Inspection. EPA recommendation is hazard ranking.  
Comments Date: 01101982  
Comments: LACE - no records found.  
Comments Date: 01121988  
Comments: LA County Health Dept - files and workplans found.  
Comments Date: 01141988  
Comments: LA County Engineer - files found.  
Comments Date: 01151989  
Comments: Site Inspection Done: EPA Screening Site Inspection  
Comments Date: 01151989  
Comments: concluded that contaminants are present. EPA is recommending  
Comments Date: 01151989  
Comments: Listing Site Inspection. DHS requires completion of hazard  
Comments Date: 01151989  
Comments: ranking package.  
Comments Date: 01171992  
Comments: LA County, DHS, and Geotechnical Consultants notified DTSC  
Comments Date: 01171992  
Comments: in March & April 1992 of the anticipated installation of  
Comments Date: 01171992  
Comments: monitoring wells. LA County reviewed and approved the  
Comments Date: 01171992  
Comments: proposed workplan of January 3, 1990. The wells were installed  
Comments Date: 01171992  
Comments: in the upper most aquifer. Groundwater Samples indicated  
Comments Date: 01171992  
Comments: the presence of PCE, TCE, 1,1-DCA, and DCE.  
Comments Date: 02101982  
Comments: RWQCB - no records found.  
Comments Date: 03101981  
Comments: Facility Identified: Drive-By - Two storage areas; one  
Comments Date: 03101981  
Comments: paved, one possibly paved. No runoff or ponding.  
Comments Date: 03171988  
Comments: Preliminary Assessment Done: Documented evidence of  
Comments Date: 03171988  
Comments: volatile organic compound soil contamination of the site.  
Comments Date: 03171988  
Comments: Downgradient well has been taken out of service due to PCE  
Comments Date: 03171988

Map ID  
Direction  
Distance  
Elevation

MAP FINDINGS

Site

Database(s)

EDR ID Number  
EPA ID Number

COOPER DRUM (Continued)

1000346316

Comments: contamination. No evidence of upgradient well contamination.  
Comments Date: 03171988  
Comments: DHSn is pending EPA action.  
Comments Date: 03221988  
Comments: PA submitted to EPA. LA County oversight for site character-  
Comments Date: 03221988  
Comments: ization. EPA recommendation is SSI to determine extent of  
Comments Date: 03221988  
Comments: onsite contamination for inclusion on NPL.  
Comments Date: 04231991  
Comments: HRS package completed on 3/19/90 and assigned a score  
Comments Date: 04231991  
Comments: of 13.36. Dept mailed the package to RP on 4/18/91 in order  
Comments Date: 04231991  
Comments: to review and make comments.  
Comments Date: 05152002  
Comments: RI/FS completed. On site Soils are contaminated with Volatile  
Comments Date: 05152002  
Comments: Organic Compound (PCE, TCE, DCE), Petroleum hydrocarbons,  
Comments Date: 05152002  
Comments: polychlorinated biphenyls (PCBs), and several metals.  
Comments Date: 05152002  
Comments: A groundwater plume contains Volatile Organic Compounds  
Comments Date: 05152002  
Comments: primarily TCE and 1,1-DCE) at levels exceeding the Maximum  
Comments Date: 05152002  
Comments: Contaminant levels. Due to numerous nearby offsite groundwater  
Comments Date: 05152002  
Comments: contamination plumes, use of in site oxidation and reduction  
Comments Date: 05152002  
Comments: agents will be evaluated to determine the best cleanup method  
Comments Date: 05152002  
Comments: for the site specific field characteristics.  
Comments Date: 05152002  
Comments: A Remedial Investigation/Feasibility Study was finalized for this  
Comments Date: 05152002  
Comments: former drum recycling facility. Fluids generated by the flushing  
Comments Date: 05152002  
Comments: of industrial drums were found to be stored in pits and trenches.  
Comments Date: 05152002  
Comments: This led to contamination of the soil and groundwater beneath  
Comments Date: 05152002  
Comments: the site. The COCs are VOCs, petroleum hydrocarbons, PCBs,  
Comments Date: 05152002  
Comments: pesticides and metals. Proposed remedial activities for soil includes  
Comments Date: 05152002  
Comments: dual phase extraction for VOCs and institutional control with  
Comments Date: 05152002  
Comments: excavation for non-VOCs.  
Comments Date: 06142001  
Comments: Added to NPL. Remedial Investigation Workplan is currently  
Comments Date: 06142001  
Comments: being drafted.  
Comments Date: 08161995  
Comments: EPA is doing all site work. There may be a future need for S  
Comments Date: 08161995  
Comments: matching funds.

Map ID  
Direction  
Distance  
Elevation

MAP FINDINGS

Site

Database(s)

EDR ID Number  
EPA ID Number

**COOPER DRUM (Continued)**

**1000346316**

Comments Date: 09262002  
Comments: DTSC reviewed and concurred with the Record of Decisions, dated  
Comments Date: 09262002  
Comments: September 26, 2002; for this drum recycling facility in  
Comments Date: 09262002  
Comments: South Gate VOC contamination in soil and ground water will be  
Comments Date: 09262002  
Comments: removed by dual phase extractions. Other non-VOC soil  
Comments Date: 09262002  
Comments: contaminants will be excavated.  
Comments Date: 12012003  
Comments: Pilot test begins for Hydrogen Release Compounds.  
Comments Date: 12012004  
Comments: 1,4-dioxine detected in waste stream; additional treatments  
Comments Date: 12012004  
Comments: being considered.  
Comments Date: 12091987  
Comments: Complaint received by regional duty office. The City of  
Comments Date: 12091987  
Comments: South Gate closed four regionally downgradient municipal wells  
Comments Date: 12091987  
Comments: because of PCE Contamination. The site is a suspected source  
Comments Date: 12091987  
Comments: area.  
Comments Date: 12121996  
Comments: LA County referred the site to DTSC in 1994. USEPA is now  
Comments Date: 12121996  
Comments: the Lead Agency for the site as it is proposed for the NPL.  
ID Name: EPA IDENTIFICATION NUMBER  
ID Value: CAD055753370  
ID Name: CALSTARS CODE  
ID Value: 300251  
Alternate Name: COOPER DRUM & BARREL COOPER DRUM COOPER DRUM CO.  
Special Programs Code: MSCA  
Special Programs Name: MULTI-SITE COOPERATIVE AGREEMENT

**Cortese:**

Region: CORTESE  
Envirostor Id: 19500052  
Site/Facility Type: FEDERAL SUPERFUND - LISTED  
Cleanup Status: ACTIVE  
Status Date: 12/12/1996  
Site Code: 300251  
Latitude: 33.9477666666667  
Longitude: -118.181627777778  
EPA Id: Not reported  
Owner: Not reported  
Enf Type: Not reported  
Effective Date: Not reported  
Order No: Not reported  
Region: Not reported  
WDID: Not reported  
Swat R: Not reported  
Waste Discharger System Num: Not reported  
Solid Waste Id Num: Not reported  
Waste Management Unit Name: Not reported  
Agency Name: Not reported

Map ID  
Direction  
Distance  
Elevation

MAP FINDINGS

Site

Database(s)

EDR ID Number  
EPA ID Number

**COOPER DRUM (Continued)**

**1000346316**

CORTESE:

Region: CORTESE  
Facility County Code: 19  
Reg By: CALSI  
Reg Id: 19500052

HIST UST:

Region: STATE  
Facility ID: 00000003137  
Facility Type: Other  
Other Type: MANUFACTURE  
Total Tanks: 0009  
Contact Name: ARTHUR COOPER  
Telephone: 2135666103  
Owner Name: COOPER DRUM COMPANY  
Owner Address: 9316 SO. ATLANTIC BLVD.  
Owner City,St,Zip: SOUTH GATE, CA 90270

Tank Num: 001  
Container Num: 1  
Year Installed: 1977  
Tank Capacity: 00010000  
Tank Used for: WASTE  
Type of Fuel: Not reported  
Tank Construction: 6 inches  
Leak Detection: Visual

Tank Num: 001  
Container Num: SUMP-2  
Year Installed: 1982  
Tank Capacity: 00000270  
Tank Used for: WASTE  
Type of Fuel: Not reported  
Tank Construction: 4 inches  
Leak Detection: Visual

Tank Num: 002  
Container Num: SUMP2  
Year Installed: Not reported  
Tank Capacity: 00009000  
Tank Used for: WASTE  
Type of Fuel: 06  
Tank Construction: 6 inches  
Leak Detection: Visual

Tank Num: 002  
Container Num: SUMP 1  
Year Installed: 1982  
Tank Capacity: 00000480  
Tank Used for: WASTE  
Type of Fuel: Not reported  
Tank Construction: 4 inches  
Leak Detection: Visual

Tank Num: 003  
Container Num: SUMP1

Map ID  
Direction  
Distance  
Elevation

MAP FINDINGS

Site

Database(s)

EDR ID Number  
EPA ID Number

**COOPER DRUM (Continued)**

**1000346316**

Year Installed: Not reported  
Tank Capacity: 00009000  
Tank Used for: WASTE  
Type of Fuel: Not reported  
Tank Construction: 6 inches  
Leak Detection: Visual

Tank Num: 003  
Container Num: CLARIFIER  
Year Installed: 1977  
Tank Capacity: 00000750  
Tank Used for: WASTE  
Type of Fuel: Not reported  
Tank Construction: 4 inches  
Leak Detection: Visual

Tank Num: 004  
Container Num: 3  
Year Installed: 1977  
Tank Capacity: 00010000  
Tank Used for: WASTE  
Type of Fuel: Not reported  
Tank Construction: 6 inches  
Leak Detection: Visual

Tank Num: 004  
Container Num: CLARIFIER  
Year Installed: 1982  
Tank Capacity: 00008000  
Tank Used for: WASTE  
Type of Fuel: Not reported  
Tank Construction: 6 inches  
Leak Detection: Visual

Tank Num: 005  
Container Num: 2  
Year Installed: 1977  
Tank Capacity: 00010000  
Tank Used for: WASTE  
Type of Fuel: Not reported  
Tank Construction: 6 inches  
Leak Detection: Visual

Tank Num: 006  
Container Num: PIT1  
Year Installed: Not reported  
Tank Capacity: 00001500  
Tank Used for: WASTE  
Type of Fuel: Not reported  
Tank Construction: 6 inches  
Leak Detection: Visual

Tank Num: 007  
Container Num: PIT2  
Year Installed: Not reported  
Tank Capacity: 00001500  
Tank Used for: WASTE

Map ID  
Direction  
Distance  
Elevation

MAP FINDINGS

Site

Database(s)

EDR ID Number  
EPA ID Number

**COOPER DRUM (Continued)**

**1000346316**

Type of Fuel: Not reported  
Tank Construction: 6 inches  
Leak Detection: Visual

Tank Num: 008  
Container Num: WWSUMP1  
Year Installed: Not reported  
Tank Capacity: 00000300  
Tank Used for: WASTE  
Type of Fuel: Not reported  
Tank Construction: 4 inches  
Leak Detection: Visual

Tank Num: 009  
Container Num: GAS TANK  
Year Installed: Not reported  
Tank Capacity: 00006000  
Tank Used for: PRODUCT  
Type of Fuel: UNLEADED  
Tank Construction: Not reported  
Leak Detection: Stock Inventor

**SWEEPS UST:**

Status: A  
Comp Number: 12202  
Number: 9  
Board Of Equalization: 44-009650  
Ref Date: 06-30-89  
Act Date: Not reported  
Created Date: 06-30-89  
Tank Status: A  
Owner Tank Id: Not reported  
Swrcb Tank Id: 19-000-012202-000001  
Actv Date: 06-30-89  
Capacity: Not reported  
Tank Use: UNKNOWN  
Stg: W  
Content: Not reported  
Number Of Tanks: 13

Status: A  
Comp Number: 12202  
Number: 9  
Board Of Equalization: 44-009650  
Ref Date: 06-30-89  
Act Date: Not reported  
Created Date: 06-30-89  
Tank Status: A  
Owner Tank Id: Not reported  
Swrcb Tank Id: 19-000-012202-000002  
Actv Date: 06-30-89  
Capacity: Not reported  
Tank Use: UNKNOWN  
Stg: W  
Content: Not reported  
Number Of Tanks: Not reported

Map ID  
Direction  
Distance  
Elevation

MAP FINDINGS

Site

Database(s)

EDR ID Number  
EPA ID Number

**COOPER DRUM (Continued)**

**1000346316**

Status: A  
Comp Number: 12202  
Number: 9  
Board Of Equalization: 44-009650  
Ref Date: 06-30-89  
Act Date: Not reported  
Created Date: 06-30-89  
Tank Status: A  
Owner Tank Id: Not reported  
Swrcb Tank Id: 19-000-012202-000003  
Actv Date: 06-30-89  
Capacity: Not reported  
Tank Use: UNKNOWN  
Stg: W  
Content: Not reported  
Number Of Tanks: Not reported

Status: A  
Comp Number: 12202  
Number: 9  
Board Of Equalization: 44-009650  
Ref Date: 06-30-89  
Act Date: Not reported  
Created Date: 06-30-89  
Tank Status: A  
Owner Tank Id: Not reported  
Swrcb Tank Id: 19-000-012202-000004  
Actv Date: 06-30-89  
Capacity: Not reported  
Tank Use: UNKNOWN  
Stg: W  
Content: Not reported  
Number Of Tanks: Not reported

Status: A  
Comp Number: 12202  
Number: 9  
Board Of Equalization: 44-009650  
Ref Date: 06-30-89  
Act Date: Not reported  
Created Date: 06-30-89  
Tank Status: A  
Owner Tank Id: Not reported  
Swrcb Tank Id: 19-000-012202-000005  
Actv Date: 06-30-89  
Capacity: Not reported  
Tank Use: UNKNOWN  
Stg: W  
Content: Not reported  
Number Of Tanks: Not reported

Status: A  
Comp Number: 12202  
Number: 9  
Board Of Equalization: 44-009650  
Ref Date: 06-30-89  
Act Date: Not reported

Map ID  
Direction  
Distance  
Elevation

MAP FINDINGS

Site

Database(s)

EDR ID Number  
EPA ID Number

**COOPER DRUM (Continued)**

**1000346316**

Created Date: 06-30-89  
Tank Status: A  
Owner Tank Id: Not reported  
Swrcb Tank Id: 19-000-012202-000006  
Actv Date: 06-30-89  
Capacity: Not reported  
Tank Use: UNKNOWN  
Stg: W  
Content: Not reported  
Number Of Tanks: Not reported

Status: A  
Comp Number: 12202  
Number: 9  
Board Of Equalization: 44-009650  
Ref Date: 06-30-89  
Act Date: Not reported  
Created Date: 06-30-89  
Tank Status: A  
Owner Tank Id: Not reported  
Swrcb Tank Id: 19-000-012202-000007  
Actv Date: 06-30-89  
Capacity: Not reported  
Tank Use: UNKNOWN  
Stg: W  
Content: Not reported  
Number Of Tanks: Not reported

Status: A  
Comp Number: 12202  
Number: 9  
Board Of Equalization: 44-009650  
Ref Date: 06-30-89  
Act Date: Not reported  
Created Date: 06-30-89  
Tank Status: A  
Owner Tank Id: Not reported  
Swrcb Tank Id: 19-000-012202-000008  
Actv Date: 06-30-89  
Capacity: Not reported  
Tank Use: UNKNOWN  
Stg: W  
Content: Not reported  
Number Of Tanks: Not reported

Status: A  
Comp Number: 12202  
Number: 9  
Board Of Equalization: 44-009650  
Ref Date: 06-30-89  
Act Date: Not reported  
Created Date: 06-30-89  
Tank Status: A  
Owner Tank Id: Not reported  
Swrcb Tank Id: 19-000-012202-000009  
Actv Date: 06-30-89  
Capacity: Not reported

Map ID  
Direction  
Distance  
Elevation

MAP FINDINGS

Site

Database(s)

EDR ID Number  
EPA ID Number

COOPER DRUM (Continued)

1000346316

Tank Use: UNKNOWN  
Stg: W  
Content: Not reported  
Number Of Tanks: Not reported

Status: A  
Comp Number: 12202  
Number: 9  
Board Of Equalization: 44-009650  
Ref Date: 06-30-89  
Act Date: Not reported  
Created Date: 06-30-89  
Tank Status: A  
Owner Tank Id: Not reported  
Swrcb Tank Id: 19-000-012202-000010  
Actv Date: 06-30-89  
Capacity: Not reported  
Tank Use: UNKNOWN  
Stg: W  
Content: Not reported  
Number Of Tanks: Not reported

Status: A  
Comp Number: 12202  
Number: 9  
Board Of Equalization: 44-009650  
Ref Date: 06-30-89  
Act Date: Not reported  
Created Date: 06-30-89  
Tank Status: A  
Owner Tank Id: Not reported  
Swrcb Tank Id: 19-000-012202-000011  
Actv Date: 06-30-89  
Capacity: Not reported  
Tank Use: UNKNOWN  
Stg: W  
Content: Not reported  
Number Of Tanks: Not reported

Status: A  
Comp Number: 12202  
Number: 9  
Board Of Equalization: 44-009650  
Ref Date: 06-30-89  
Act Date: Not reported  
Created Date: 06-30-89  
Tank Status: A  
Owner Tank Id: Not reported  
Swrcb Tank Id: 19-000-012202-000012  
Actv Date: 06-30-89  
Capacity: Not reported  
Tank Use: UNKNOWN  
Stg: W  
Content: Not reported  
Number Of Tanks: Not reported

Status: A

Map ID  
Direction  
Distance  
Elevation

MAP FINDINGS

Site

Database(s)

EDR ID Number  
EPA ID Number

**COOPER DRUM (Continued)**

**1000346316**

Comp Number: 12202  
Number: 9  
Board Of Equalization: 44-009650  
Ref Date: 06-30-89  
Act Date: Not reported  
Created Date: 06-30-89  
Tank Status: A  
Owner Tank Id: Not reported  
Swrcb Tank Id: 19-000-012202-000013  
Actv Date: 06-30-89  
Capacity: Not reported  
Tank Use: UNKNOWN  
Stg: W  
Content: Not reported  
Number Of Tanks: Not reported

**LOS ANGELES CO. HMS:**

Region: LA  
Facility Id: 012097-012202  
Facility Status: Closed  
Area: 2J  
Permit Number: 00003825T  
Permit Status: Closed  
Facility Type: T0

**HAZNET:**

Year: 2003  
Gepaid: CAC002566262  
Contact: RUSSELL DORE  
Telephone: 9086555199  
Mailing Name: Not reported  
Mailing Address: 10 FINDERNE AVE  
Mailing City,St,Zip: BRIDGEWATER, NJ 8807  
Gen County: Los Angeles  
TSD EPA ID: NVD980695338  
TSD County: Los Angeles  
Waste Category: Adhesives  
Disposal Method: D80  
Tons: 15.76  
Facility County: Los Angeles

**EMI:**

Year: 1995  
County Code: 19  
Air Basin: SC  
Facility ID: 92881  
Air District Name: SC  
SIC Code: 3412  
Air District Name: SOUTH COAST AQMD  
Community Health Air Pollution Info System: Not reported  
Consolidated Emission Reporting Rule: Not reported  
Total Organic Hydrocarbon Gases Tons/Yr: 25  
Reactive Organic Gases Tons/Yr: 23  
Carbon Monoxide Emissions Tons/Yr: 1  
NOX - Oxides of Nitrogen Tons/Yr: 3  
SOX - Oxides of Sulphur Tons/Yr: 0

Map ID  
Direction  
Distance  
Elevation

MAP FINDINGS

Site

Database(s)

EDR ID Number  
EPA ID Number

**COOPER DRUM (Continued)**

**1000346316**

Particulate Matter Tons/Yr:	0
Part. Matter 10 Micrometers & Smlr Tons/Yr:	0
Year:	1996
County Code:	19
Air Basin:	SC
Facility ID:	92881
Air District Name:	SC
SIC Code:	3412
Air District Name:	SOUTH COAST AQMD
Community Health Air Pollution Info System:	Not reported
Consolidated Emission Reporting Rule:	Not reported
Total Organic Hydrocarbon Gases Tons/Yr:	13
Reactive Organic Gases Tons/Yr:	12
Carbon Monoxide Emissions Tons/Yr:	1
NOX - Oxides of Nitrogen Tons/Yr:	2
SOX - Oxides of Sulphur Tons/Yr:	0
Particulate Matter Tons/Yr:	0
Part. Matter 10 Micrometers & Smlr Tons/Yr:	0
Year:	2001
County Code:	19
Air Basin:	SC
Facility ID:	112192
Air District Name:	SC
SIC Code:	7699
Air District Name:	SOUTH COAST AQMD
Community Health Air Pollution Info System:	Y
Consolidated Emission Reporting Rule:	Not reported
Total Organic Hydrocarbon Gases Tons/Yr:	8
Reactive Organic Gases Tons/Yr:	6
Carbon Monoxide Emissions Tons/Yr:	1
NOX - Oxides of Nitrogen Tons/Yr:	1
SOX - Oxides of Sulphur Tons/Yr:	0
Particulate Matter Tons/Yr:	0
Part. Matter 10 Micrometers & Smlr Tons/Yr:	0
Year:	2002
County Code:	19
Air Basin:	SC
Facility ID:	112192
Air District Name:	SC
SIC Code:	7699
Air District Name:	SOUTH COAST AQMD
Community Health Air Pollution Info System:	Not reported
Consolidated Emission Reporting Rule:	Not reported
Total Organic Hydrocarbon Gases Tons/Yr:	2
Reactive Organic Gases Tons/Yr:	2
Carbon Monoxide Emissions Tons/Yr:	0
NOX - Oxides of Nitrogen Tons/Yr:	1
SOX - Oxides of Sulphur Tons/Yr:	0
Particulate Matter Tons/Yr:	0
Part. Matter 10 Micrometers & Smlr Tons/Yr:	0
Year:	2003
County Code:	19
Air Basin:	SC

Map ID  
Direction  
Distance  
Elevation

MAP FINDINGS

Site

Database(s)

EDR ID Number  
EPA ID Number

**COOPER DRUM (Continued)**

**1000346316**

Facility ID: 112192  
Air District Name: SC  
SIC Code: 7699  
Air District Name: SOUTH COAST AQMD  
Community Health Air Pollution Info System: Not reported  
Consolidated Emission Reporting Rule: Not reported  
Total Organic Hydrocarbon Gases Tons/Yr: 2  
Reactive Organic Gases Tons/Yr: 2  
Carbon Monoxide Emissions Tons/Yr: 0  
NOX - Oxides of Nitrogen Tons/Yr: 1  
SOX - Oxides of Sulphur Tons/Yr: 0  
Particulate Matter Tons/Yr: 0  
Part. Matter 10 Micrometers & Smlr Tons/Yr: 0

Year: 2004  
County Code: 19  
Air Basin: SC  
Facility ID: 112192  
Air District Name: SC  
SIC Code: 7699  
Air District Name: SOUTH COAST AQMD  
Community Health Air Pollution Info System: Y  
Consolidated Emission Reporting Rule: Not reported  
Total Organic Hydrocarbon Gases Tons/Yr: 1.73  
Reactive Organic Gases Tons/Yr: 1.5  
Carbon Monoxide Emissions Tons/Yr: 0.173  
NOX - Oxides of Nitrogen Tons/Yr: 0.644  
SOX - Oxides of Sulphur Tons/Yr: 0.00411  
Particulate Matter Tons/Yr: 0.0372  
Part. Matter 10 Micrometers & Smlr Tons/Yr: 0.04

**ENVIROSTOR:**

Site Type: Federal Superfund  
Site Type Detailed: State Response or NPL  
Acres: 3.8  
NPL: YES  
Regulatory Agencies: SMBRP, US EPA  
Lead Agency: US EPA  
Program Manager: LORI PARNASS  
Supervisor: Juli Propes  
Division Branch: Cleanup Chatsworth  
Facility ID: 19500052  
Site Code: 300251  
Assembly: 50  
Senate: 27  
Special Program: EPA - Multi-Site Cooperative Agreement  
Status: Active  
Status Date: 12/12/1996  
Restricted Use: NO  
Site Mgmt. Req.: NONE SPECIFIED  
Funding: Joint State/Federal-Funded  
Latitude: 33.9477666666667  
Longitude: -118.181627777778  
APN: NONE SPECIFIED  
Past Use: RECYCLING - DRUM  
Potential COC: 10003, 10185, 10199, 20012, 30022, 30026, 30027, 30028  
Confirmed COC: 30022,30026,30027,30028

Map ID  
Direction  
Distance  
Elevation

MAP FINDINGS

Site

Database(s)

EDR ID Number  
EPA ID Number

**COOPER DRUM (Continued)**

**1000346316**

Potential Description: OTH, SOIL, SV, IA  
Alias Name: COOPER DRUM & BARREL  
Alias Type: Alternate Name  
Alias Name: COOPER DRUM CO.  
Alias Type: Alternate Name  
Alias Name: CAD055753370  
Alias Type: EPA Identification Number  
Alias Name: 110001167399  
Alias Type: EPA (FRS #)  
Alias Name: 300251  
Alias Type: Project Code (Site Code)  
Alias Name: 19500052  
Alias Type: Envirostor ID Number

Completed Info:

Completed Area Name: PROJECT WIDE  
Completed Sub Area Name: Not reported  
Completed Document Type: Correspondence - Received  
Completed Date: 07/15/2009  
Comments: Not reported

Completed Area Name: PROJECT WIDE  
Completed Sub Area Name: Not reported  
Completed Document Type: Technical Workplan  
Completed Date: 01/27/2010  
Comments: completed

Completed Area Name: PROJECT WIDE  
Completed Sub Area Name: Not reported  
Completed Document Type: Technical Workplan  
Completed Date: 04/16/2010  
Comments: satisfactory

Completed Area Name: PROJECT WIDE  
Completed Sub Area Name: Not reported  
Completed Document Type: Record of Decision  
Completed Date: 09/26/2002  
Comments: DTSC reviewed and concurred with the Record of Decisions, dated September 26, 2002; for this drum recycling facility in South Gate VOC contamination in soil and ground water will be removed by dual phase extractions. Other non-VOC soil contaminants will be excavated.

Completed Area Name: PROJECT WIDE  
Completed Sub Area Name: Not reported  
Completed Document Type: Record of Decision  
Completed Date: 09/26/2002  
Comments: Concurrence on the ROD for the Site from DTSC was given on September 26, 2002.

Completed Area Name: PROJECT WIDE  
Completed Sub Area Name: Not reported  
Completed Document Type: Remedial Investigation / Feasibility Study  
Completed Date: 05/15/2002  
Comments: RI/FS completed. On site Soils are contaminated with Volatile Organic Compound (PCE, TCE, DCE), Petroleum hydrocarbons, polychlorinated biphenyls (PCBs), and several metals. A groundwater plume contains Volatile Organic Compounds primarily TCE and L Z CIS DCE) at levels exceeding the Maximum Contaminant levels. Due to numerous nearby

Map ID  
Direction  
Distance  
Elevation

MAP FINDINGS

Site

Database(s)

EDR ID Number  
EPA ID Number

**COOPER DRUM (Continued)**

**1000346316**

offsite groundwater contamination plumes, use if in site oxidation and reduction agents will be evaluated to determine the best cleanup method for the site specific field characteristics. A Remedial Investigation/Feasibility Study was finalized for this former drum recycling facility. Fluids generated by the flushing of industrial drums were found to be stored in pits and trenches. This lead to contamination of the soil and groundwater beneath the site. The COCs are VOCs, petroleum hydrocarbons, PCBs, patts and metals. Proposed remedial activities for soil includes dual phase extraction for VOCs and institutional control with excavation for non-VOCs.

Completed Area Name: PROJECT WIDE  
Completed Sub Area Name: Not reported  
Completed Document Type: \*Site Inspection (SI) Report  
Completed Date: 01/15/1989  
Comments: Site Inspection Done: EPA Screening Site Inspection concluded that contaminants are present. EPA is recommending Listing Site Inspection. DHS requires completion of hazard ranking package.

Completed Area Name: PROJECT WIDE  
Completed Sub Area Name: Not reported  
Completed Document Type: Preliminary Assessment Report  
Completed Date: 03/17/1988  
Comments: Preliminary Assessment Done: Documented evidence of volatile organic compound soil contamination of the site. Downgradient well has been taken out of service due to PCE contamination. No evidence of upradient well contamination. DHSn is pending EPA action.

Completed Area Name: PROJECT WIDE  
Completed Sub Area Name: Not reported  
Completed Document Type: Design/Implementation Workplan  
Completed Date: 10/09/2007  
Comments: Not reported

Completed Area Name: PROJECT WIDE  
Completed Sub Area Name: Not reported  
Completed Document Type: Design/Implementation Workplan  
Completed Date: 06/02/2009  
Comments: Not reported

Completed Area Name: PROJECT WIDE  
Completed Sub Area Name: Not reported  
Completed Document Type: Technical Report  
Completed Date: 05/12/2010  
Comments: Not reported

Completed Area Name: PROJECT WIDE  
Completed Sub Area Name: Not reported  
Completed Document Type: Monitoring Plan  
Completed Date: 05/13/2011  
Comments: Not reported

Completed Area Name: PROJECT WIDE  
Completed Sub Area Name: Not reported  
Completed Document Type: Technical Report  
Completed Date: 05/16/2011  
Comments: Not reported

Map ID  
Direction  
Distance  
Elevation

MAP FINDINGS

Site

Database(s)

EDR ID Number  
EPA ID Number

**COOPER DRUM (Continued)**

**1000346316**

Completed Area Name: Cooper OU1  
Completed Sub Area Name: Not reported  
Completed Document Type: Removal Action Workplan Amendment  
Completed Date: 05/16/2011  
Comments: Groundwater pump and treat - report- state concurrence

Completed Area Name: Cooper OU2  
Completed Sub Area Name: Not reported  
Completed Document Type: Removal Action Workplan Amendment  
Completed Date: 02/17/2011  
Comments: Dual phase soil vapor extraction is appropriate for the site.  
Construction is in progress

Completed Area Name: PROJECT WIDE  
Completed Sub Area Name: Not reported  
Completed Document Type: Correspondence - Received  
Completed Date: 07/07/2011  
Comments: reviewed

Completed Area Name: PROJECT WIDE  
Completed Sub Area Name: Not reported  
Completed Document Type: Correspondence - Received  
Completed Date: 07/07/2011  
Comments: Not reported

Completed Area Name: PROJECT WIDE  
Completed Sub Area Name: Not reported  
Completed Document Type: Correspondence - Received  
Completed Date: 07/07/2011  
Comments: Not reported

Completed Area Name: PROJECT WIDE  
Completed Sub Area Name: Not reported  
Completed Document Type: \* Discovery  
Completed Date: 03/10/1981  
Comments: Facility Identified: Drive-By - Two storage areas; one paved, one possibly paved. No runoff or ponding.

Future Area Name: Not reported  
Future Sub Area Name: Not reported  
Future Document Type: Not reported  
Future Due Date: Not reported  
Schedule Area Name: Not reported  
Schedule Sub Area Name: Not reported  
Schedule Document Type: Not reported  
Schedule Due Date: Not reported  
Schedule Revised Date: Not reported

Map ID  
 Direction  
 Distance  
 Elevation

MAP FINDINGS

Site

Database(s)

EDR ID Number  
 EPA ID Number

**A1**  
**SSW**  
 < 1/8  
 0.006 mi.  
 33 ft.

**SHELL SERVICE STATION**  
**8901 ATLANTIC AVE**  
**SOUTH GATE, CA 90280**

**Site 1 of 4 in cluster A**

**LUST** **S106116315**  
**HAZNET** **N/A**

**Relative:**  
**Equal**

LUST REG 4:

**Actual:**  
**111 ft.**

Region:	4	
Regional Board:	04	
County:	Los Angeles	
Facid:	R-26326	
Status:	Preliminary site assessment underway	
Substance:	Gasoline	
Substance Quantity:	Not reported	
Local Case No:	011340-026326	
Case Type:	Groundwater	
Abatement Method Used at the Site:		Not reported
Global ID:	T0603799315	
W Global ID:	Not reported	
Staff:	AT	
Local Agency:	19000	
Cross Street:	FIRESTONE BLVD	
Enforcement Type:	DLSEL	
Date Leak Discovered:	10/2/2001	
Date Leak First Reported:		10/9/2001
Date Leak Record Entered:	Not reported	
Date Confirmation Began:	Not reported	
Date Leak Stopped:	Not reported	
Date Case Last Changed on Database:		Not reported
Date the Case was Closed:		Not reported
How Leak Discovered:	OM	
How Leak Stopped:	Not reported	
Cause of Leak:	UNK	
Leak Source:	UNK	
Operator:	Not reported	
Water System:	Not reported	
Well Name:	Not reported	
Approx. Dist To Production Well (ft):		584.39580381036438929645581929
Source of Cleanup Funding:		UNK
Preliminary Site Assessment Workplan Submitted:		Not reported
Preliminary Site Assessment Began:		10/9/2001
Pollution Characterization Began:		Not reported
Remediation Plan Submitted:		Not reported
Remedial Action Underway:		Not reported
Post Remedial Action Monitoring Began:		Not reported
Enforcement Action Date:		Not reported
Historical Max MTBE Date:		2/23/2004
Hist Max MTBE Conc in Groundwater:		1
Hist Max MTBE Conc in Soil:		Not reported
Significant Interim Remedial Action Taken:		Not reported
GW Qualifier:	ND	
Soil Qualifier:	Not reported	
Organization:	Not reported	
Owner Contact:	Not reported	
Responsible Party:	Not reported	
RP Address:	Not reported	
Program:	LUST	
Lat/Long:	33.951603 / -1	
Local Agency Staff:	Not reported	

Map ID  
Direction  
Distance  
Elevation

MAP FINDINGS

Site

Database(s)

EDR ID Number  
EPA ID Number

**SHELL SERVICE STATION (Continued)**

**S106116315**

Beneficial Use: Not reported  
Priority: Not reported  
Cleanup Fund Id: Not reported  
Suspended: Not reported  
Assigned Name: Not reported  
Summary: Haz Mat incident report filed

**HAZNET:**

Year: 2010  
Gepaid: CAL000343710  
Contact: ELIAS GEORGES  
Telephone: 6262015662  
Mailing Name: Not reported  
Mailing Address: 8901 ATLANTIC AVE  
Mailing City,St,Zip: SOUTH GATE, CA 902803504  
Gen County: Not reported  
TSD EPA ID: CAD008252405  
TSD County: Not reported  
Waste Category: Other organic solids  
Disposal Method: STORAGE, BULKING, AND/OR TRANSFER OFF SITE--NO TREATMENT/RECOVERY (H010-H129) OR (H131-H135)  
Tons: 0.05  
Facility County: Los Angeles

Year: 2010  
Gepaid: CAL000343710  
Contact: ELIAS GEORGES  
Telephone: 6262015662  
Mailing Name: Not reported  
Mailing Address: 8901 ATLANTIC AVE  
Mailing City,St,Zip: SOUTH GATE, CA 902803504  
Gen County: Not reported  
TSD EPA ID: CAT080013352  
TSD County: Not reported  
Waste Category: Waste oil and mixed oil  
Disposal Method: OTHER RECOVERY OF RECLAMATION FOR REUSE INCLUDING ACID REGENERATION, ORGANICS RECOVERY ECT  
Tons: 0.494  
Facility County: Los Angeles

**A2**  
**SSW**  
**< 1/8**  
**0.006 mi.**  
**33 ft.**

**SHELL SERVICE STATION**  
**8901 S ATLANTIC AVE**  
**SOUTH GATE, CA 90280**

**EDR Historical Auto Stations** **1008997835**  
**N/A**

**Site 2 of 4 in cluster A**

**Relative:**  
**Equal**

EDR Historical Auto Stations:  
Name: SHELL SERVICE STATION  
Year: 1999  
Type: Not reported

**Actual:**  
**111 ft.**

MAP FINDINGS

Map ID  
 Direction  
 Distance  
 Elevation

Site

Database(s)

EDR ID Number  
 EPA ID Number

**A3**  
**SSW**  
 < 1/8  
 0.006 mi.  
 33 ft.

**SHELL/EQUILON SS #7398-0306**  
**8901 ATLANTIC AVE**  
**SOUTH GATE, CA 90280**  
 Site 3 of 4 in cluster A

**UST**    **U004049486**  
 N/A

**Relative:**  
**Equal**  
  
**Actual:**  
 111 ft.

UST:  
 Facility ID:        2616  
 Latitude:           33.95166  
 Longitude:        -118.18309

**A4**  
**SSW**  
 < 1/8  
 0.006 mi.  
 33 ft.

**SHELL SERVICE STATION**  
**8901 S ATLANTIC AVE**  
**SOUTH GATE, CA 90280**  
 Site 4 of 4 in cluster A

**LUST**    **S109284100**  
 N/A

**Relative:**  
**Equal**  
  
**Actual:**  
 111 ft.

LUST:  
 Region:                    STATE  
 Global Id:                T0603799315  
 Latitude:                33.9517876  
 Longitude:              -118.1830943  
 Case Type:               LUST Cleanup Site  
 Status:                    Completed - Case Closed  
 Status Date:            09/09/2005  
 Lead Agency:            LOS ANGELES RWQCB (REGION 4)  
 Case Worker:            AT  
 Local Agency:           LOS ANGELES COUNTY  
 RB Case Number:        R-26326  
 LOC Case Number:      011340-026326  
 File Location:           Regional Board  
 Potential Media Affect: Aquifer used for drinking water supply  
 Potential Contaminants of Concern: Gasoline  
 Site History:            Not reported

[Click here to access the California GeoTracker records for this facility:](#)

LUST:  
 Global Id:                T0603799315  
 Contact Type:            Regional Board Caseworker  
 Contact Name:            ARMAN TOUMARI  
 Organization Name:      LOS ANGELES RWQCB (REGION 4)  
 Address:                 320 WEST 4TH STREET, SUITE 200  
 City:                      LOS ANGELES  
 Email:                    atoumari@waterboards.ca.gov  
 Phone Number:          2135766708

LUST:  
 Global Id:                T0603799315  
 Action Type:            ENFORCEMENT  
 Date:                     2005-08-24 00:00:00  
 Action:                   Site Visit / Inspection / Sampling

Global Id:                T0603799315  
 Action Type:            ENFORCEMENT  
 Date:                     2005-09-09 00:00:00  
 Action:                   Closure/No Further Action Letter

Global Id:                T0603799315  
 Action Type:            Other

Map ID  
Direction  
Distance  
Elevation

MAP FINDINGS

Site

Database(s)

EDR ID Number  
EPA ID Number

**SHELL SERVICE STATION (Continued)**

**S109284100**

Date: 1950-01-01 00:00:00  
Action: Leak Discovery

Global Id: T0603799315  
Action Type: RESPONSE  
Date: 2004-04-15 00:00:00  
Action: Monitoring Report - Quarterly

Global Id: T0603799315  
Action Type: RESPONSE  
Date: 2005-04-15 00:00:00  
Action: Monitoring Report - Quarterly

Global Id: T0603799315  
Action Type: RESPONSE  
Date: 2004-01-15 00:00:00  
Action: Other Report / Document

Global Id: T0603799315  
Action Type: ENFORCEMENT  
Date: 2003-11-25 00:00:00  
Action: Staff Letter

Global Id: T0603799315  
Action Type: Other  
Date: 1950-01-01 00:00:00  
Action: Leak Reported

Global Id: T0603799315  
Action Type: RESPONSE  
Date: 2004-12-20 00:00:00  
Action: Request for Closure

Global Id: T0603799315  
Action Type: RESPONSE  
Date: 2005-07-15 00:00:00  
Action: Monitoring Report - Quarterly

Global Id: T0603799315  
Action Type: RESPONSE  
Date: 2004-01-15 00:00:00  
Action: Monitoring Report - Quarterly

Global Id: T0603799315  
Action Type: RESPONSE  
Date: 2005-01-15 00:00:00  
Action: Monitoring Report - Quarterly

Global Id: T0603799315  
Action Type: RESPONSE  
Date: 2004-10-15 00:00:00  
Action: Monitoring Report - Quarterly

Global Id: T0603799315  
Action Type: RESPONSE  
Date: 2004-07-15 00:00:00  
Action: Monitoring Report - Quarterly

Map ID  
Direction  
Distance  
Elevation

MAP FINDINGS

Site

Database(s)

EDR ID Number  
EPA ID Number

**SHELL SERVICE STATION (Continued)**

**S109284100**

Region: STATE  
Global Id: T10000001131  
Latitude: 33.9518538  
Longitude: -118.1831688  
Case Type: LUST Cleanup Site  
Status: Completed - Case Closed  
Status Date: 03/16/2010  
Lead Agency: LOS ANGELES RWQCB (REGION 4)  
Case Worker: YL  
Local Agency: LOS ANGELES COUNTY  
RB Case Number: R-26326A  
LOC Case Number: 11340-26326  
File Location: Regional Board  
Potential Media Affect: Aquifer used for drinking water supply, Soil  
Potential Contaminants of Concern: Diesel  
Site History: Not reported

[Click here to access the California GeoTracker records for this facility:](#)

**LUST:**

Global Id: T10000001131  
Contact Type: Local Agency Caseworker  
Contact Name: ALBERTO GRAJEDA  
Organization Name: LOS ANGELES COUNTY  
Address: 900 S. FREMONT AVE.  
City: ALHAMBRA  
Email: algrajeda@dpw.lacounty.gov  
Phone Number: Not reported

Global Id: T10000001131  
Contact Type: Regional Board Caseworker  
Contact Name: YI LU  
Organization Name: LOS ANGELES RWQCB (REGION 4)  
Address: Not reported  
City: R4 UNKNOWN  
Email: ylu@waterboards.ca.gov  
Phone Number: Not reported

Global Id: T10000001131  
Contact Type: Regional Board Caseworker  
Contact Name: ARMAN TOUMARI  
Organization Name: LOS ANGELES RWQCB (REGION 4)  
Address: 320 WEST 4TH STREET, SUITE 200  
City: LOS ANGELES  
Email: atoumari@waterboards.ca.gov  
Phone Number: 2135766708

**LUST:**

Global Id: T10000001131  
Action Type: Other  
Date: 1950-01-01 00:00:00  
Action: Leak Began

Global Id: T10000001131  
Action Type: Other  
Date: 1950-01-01 00:00:00  
Action: Leak Reported

Map ID  
Direction  
Distance  
Elevation

MAP FINDINGS

Site

Database(s)

EDR ID Number  
EPA ID Number

**SHELL SERVICE STATION (Continued)**

**S109284100**

Global Id: T10000001131  
Action Type: Other  
Date: 1950-01-01 00:00:00  
Action: Leak Discovery

Global Id: T10000001131  
Action Type: ENFORCEMENT  
Date: 2010-02-18 00:00:00  
Action: Notification - Preclosure

Global Id: T10000001131  
Action Type: RESPONSE  
Date: 2009-11-06 00:00:00  
Action: Other Report / Document

Global Id: T10000001131  
Action Type: ENFORCEMENT  
Date: 2010-03-16 00:00:00  
Action: Closure/No Further Action Letter

Global Id: T10000001131  
Action Type: ENFORCEMENT  
Date: 2010-02-16 00:00:00  
Action: Site Visit / Inspection / Sampling

Global Id: T10000001131  
Action Type: RESPONSE  
Date: 2009-10-15 00:00:00  
Action: Monitoring Report - Quarterly

Global Id: T10000001131  
Action Type: ENFORCEMENT  
Date: 2009-10-06 00:00:00  
Action: Staff Letter

**B5**  
**West**  
**< 1/8**  
**0.036 mi.**  
**189 ft.**

**PRESTIGE STATIONS INC NO 0532**  
**4861 E FIRESTONE BLVD**  
**SOUTH GATE, CA 90280**

**RCRA-NonGen** **1004677650**  
**FINDS** **CAR000100024**

**Site 1 of 6 in cluster B**

**Relative:**  
**Equal**

RCRA-NonGen:  
Date form received by agency: 07/19/2002  
Facility name: PRESTIGE STATIONS INC NO 0532  
Facility address: 4861 E FIRESTONE BLVD  
SOUTH GATE, CA 90280  
EPA ID: CAR000100024  
Mailing address: P O BOX 6038  
ARTESIA, CA 907026038  
Contact: SHARON ZUNIGA  
Contact address: 25422 TRABUCO RD NO 105  
LAKE FOREST, CA 926302797  
Contact country: US  
Contact telephone: (949) 450-1010  
Contact email: Not reported  
EPA Region: 09  
Classification: Non-Generator

**Actual:**  
**111 ft.**

Map ID  
Direction  
Distance  
Elevation

MAP FINDINGS

Site

Database(s)

EDR ID Number  
EPA ID Number

**PRESTIGE STATIONS INC NO 0532 (Continued)**

**1004677650**

Description: Handler: Non-Generators do not presently generate hazardous waste

Owner/Operator Summary:

Owner/operator name: ARCO PRODUCTS COMPANY  
Owner/operator address: P O BOX 6038  
ARTESIA, CA 90702  
Owner/operator country: Not reported  
Owner/operator telephone: (714) 670-5402  
Legal status: Private  
Owner/Operator Type: Owner  
Owner/Op start date: Not reported  
Owner/Op end date: Not reported

Handler Activities Summary:

U.S. importer of hazardous waste: No  
Mixed waste (haz. and radioactive): No  
Recycler of hazardous waste: No  
Transporter of hazardous waste: No  
Treater, storer or disposer of HW: No  
Underground injection activity: No  
On-site burner exemption: No  
Furnace exemption: No  
Used oil fuel burner: No  
Used oil processor: No  
User oil refiner: No  
Used oil fuel marketer to burner: No  
Used oil Specification marketer: No  
Used oil transfer facility: No  
Used oil transporter: No

Hazardous Waste Summary:

Waste code: D000  
Waste name: Not Defined  
  
Waste code: D018  
Waste name: BENZENE

Violation Status: No violations found

FINDS:

Registry ID: 110012238444

Environmental Interest/Information System

RCRAInfo is a national information system that supports the Resource Conservation and Recovery Act (RCRA) program through the tracking of events and activities related to facilities that generate, transport, and treat, store, or dispose of hazardous waste. RCRAInfo allows RCRA program staff to track the notification, permit, compliance, and corrective action activities required under RCRA.

MAP FINDINGS

Map ID  
 Direction  
 Distance  
 Elevation

Site

Database(s)

EDR ID Number  
 EPA ID Number

**B6**  
**West**  
**< 1/8**  
**0.036 mi.**  
**189 ft.**

**ARCO #1289**  
**4861 FIRESTONE BLVD E**  
**SOUTH GATE, CA 90280**

**Site 2 of 6 in cluster B**

**HIST CORTESE**  
**LUST**  
**HAZNET**

**S101298178**  
**N/A**

**Relative:**      CORTESE:  
**Equal**            Region:            CORTESE  
                     Facility County Code: 19  
**Actual:**        Reg By:            LTNKA  
**111 ft.**         Reg Id:            I-12054

LUST:  
 Region:            STATE  
 Global Id:         T0603703905  
 Latitude:         33.9520346  
 Longitude:        -118.183671  
 Case Type:        LUST Cleanup Site  
 Status:            Open - Verification Monitoring  
 Status Date:      09/20/2010  
 Lead Agency:     LOS ANGELES RWQCB (REGION 4)  
 Case Worker:     NB  
 Local Agency:    LOS ANGELES COUNTY  
 RB Case Number:  I-12054  
 LOC Case Number: 011975-012054  
 File Location:    Regional Board  
 Potential Media Affect: Aquifer used for drinking water supply  
 Potential Contaminants of Concern: Gasoline  
 Site History:     Not reported

[Click here to access the California GeoTracker records for this facility:](#)

LUST:  
 Global Id:         T0603703905  
 Contact Type:     Regional Board Caseworker  
 Contact Name:     NHAN BAO  
 Organization Name: LOS ANGELES RWQCB (REGION 4)  
 Address:          320 WEST 4TH STREET, SUITE 200  
 City:             LOS ANGELES  
 Email:            nbao@waterboards.ca.gov  
 Phone Number:    2135766703

Global Id:         T0603703905  
 Contact Type:     Local Agency Caseworker  
 Contact Name:     JOHN AWUJO  
 Organization Name: LOS ANGELES COUNTY  
 Address:          900 S FREMONT AVE  
 City:             ALHAMBRA  
 Email:            Not reported  
 Phone Number:    6264583507

LUST:  
 Global Id:         T0603703905  
 Action Type:     RESPONSE  
 Date:             2008-07-15 00:00:00  
 Action:           Well Installation Workplan

Global Id:         T0603703905  
 Action Type:     RESPONSE

Map ID  
Direction  
Distance  
Elevation

MAP FINDINGS

Site

Database(s)

EDR ID Number  
EPA ID Number

**ARCO #1289 (Continued)**

**S101298178**

Date: 2009-01-15 00:00:00  
Action: Monitoring Report - Quarterly

Global Id: T0603703905  
Action Type: RESPONSE  
Date: 2008-10-15 00:00:00  
Action: Monitoring Report - Quarterly

Global Id: T0603703905  
Action Type: RESPONSE  
Date: 2006-07-15 00:00:00  
Action: Monitoring Report - Quarterly

Global Id: T0603703905  
Action Type: RESPONSE  
Date: 2009-04-15 00:00:00  
Action: Site Conceptual Model

Global Id: T0603703905  
Action Type: RESPONSE  
Date: 2011-04-15 00:00:00  
Action: Site Conceptual Model

Global Id: T0603703905  
Action Type: RESPONSE  
Date: 2011-01-15 00:00:00  
Action: Remedial Progress Report

Global Id: T0603703905  
Action Type: RESPONSE  
Date: 2011-04-15 00:00:00  
Action: Monitoring Report - Semi-Annually

Global Id: T0603703905  
Action Type: RESPONSE  
Date: 2010-08-15 00:00:00  
Action: Soil and Water Investigation Workplan

Global Id: T0603703905  
Action Type: RESPONSE  
Date: 2007-01-15 00:00:00  
Action: Soil and Water Investigation Report

Global Id: T0603703905  
Action Type: ENFORCEMENT  
Date: 2001-03-14 00:00:00  
Action: 13267 Requirement

Global Id: T0603703905  
Action Type: ENFORCEMENT  
Date: 2010-07-09 00:00:00  
Action: Staff Letter

Global Id: T0603703905  
Action Type: RESPONSE  
Date: 2006-10-15 00:00:00  
Action: Soil and Water Investigation Report

Map ID  
Direction  
Distance  
Elevation

MAP FINDINGS

Site

Database(s)

EDR ID Number  
EPA ID Number

**ARCO #1289 (Continued)**

**S101298178**

Global Id:	T0603703905
Action Type:	RESPONSE
Date:	2006-10-15 00:00:00
Action:	Monitoring Report - Quarterly
Global Id:	T0603703905
Action Type:	RESPONSE
Date:	2008-10-15 00:00:00
Action:	Site Conceptual Model
Global Id:	T0603703905
Action Type:	ENFORCEMENT
Date:	2003-02-03 00:00:00
Action:	Staff Letter
Global Id:	T0603703905
Action Type:	RESPONSE
Date:	2006-04-15 00:00:00
Action:	Monitoring Report - Quarterly
Global Id:	T0603703905
Action Type:	RESPONSE
Date:	2008-07-15 00:00:00
Action:	Soil and Water Investigation Report
Global Id:	T0603703905
Action Type:	RESPONSE
Date:	2008-07-15 00:00:00
Action:	Monitoring Report - Quarterly
Global Id:	T0603703905
Action Type:	RESPONSE
Date:	2009-07-15 00:00:00
Action:	Monitoring Report - Semi-Annually
Global Id:	T0603703905
Action Type:	RESPONSE
Date:	2003-07-15 00:00:00
Action:	Monitoring Report - Quarterly
Global Id:	T0603703905
Action Type:	RESPONSE
Date:	2003-07-15 00:00:00
Action:	Soil and Water Investigation Report
Global Id:	T0603703905
Action Type:	ENFORCEMENT
Date:	2004-05-13 00:00:00
Action:	Staff Letter
Global Id:	T0603703905
Action Type:	Other
Date:	1950-01-01 00:00:00
Action:	Leak Discovery
Global Id:	T0603703905
Action Type:	ENFORCEMENT

Map ID  
Direction  
Distance  
Elevation

MAP FINDINGS

Site

Database(s)

EDR ID Number  
EPA ID Number

**ARCO #1289 (Continued)**

**S101298178**

Date: 2001-07-10 00:00:00  
Action: Staff Letter

Global Id: T0603703905  
Action Type: RESPONSE  
Date: 2003-10-15 00:00:00  
Action: Monitoring Report - Quarterly

Global Id: T0603703905  
Action Type: RESPONSE  
Date: 2004-01-15 00:00:00  
Action: Monitoring Report - Quarterly

Global Id: T0603703905  
Action Type: RESPONSE  
Date: 2004-04-15 00:00:00  
Action: Monitoring Report - Quarterly

Global Id: T0603703905  
Action Type: RESPONSE  
Date: 2004-04-15 00:00:00  
Action: Soil and Water Investigation Report

Global Id: T0603703905  
Action Type: RESPONSE  
Date: 2006-04-15 00:00:00  
Action: Soil and Water Investigation Report

Global Id: T0603703905  
Action Type: RESPONSE  
Date: 2007-07-15 00:00:00  
Action: Monitoring Report - Quarterly

Global Id: T0603703905  
Action Type: REMEDIATION  
Date: 1950-01-01 00:00:00  
Action: Soil Vapor Extraction w/Other

Global Id: T0603703905  
Action Type: REMEDIATION  
Date: 1950-01-01 00:00:00  
Action: Excavate and Dispose

Global Id: T0603703905  
Action Type: REMEDIATION  
Date: 1950-01-01 00:00:00  
Action: Excavate and Dispose

Global Id: T0603703905  
Action Type: REMEDIATION  
Date: 1950-01-01 00:00:00  
Action: Excavate and Dispose

Global Id: T0603703905  
Action Type: RESPONSE  
Date: 2002-10-15 00:00:00  
Action: Other Report / Document

Map ID  
Direction  
Distance  
Elevation

MAP FINDINGS

Site

Database(s)

EDR ID Number  
EPA ID Number

**ARCO #1289 (Continued)**

**S101298178**

Global Id:	T0603703905
Action Type:	RESPONSE
Date:	2009-10-15 00:00:00
Action:	Site Conceptual Model
Global Id:	T0603703905
Action Type:	Other
Date:	1950-01-01 00:00:00
Action:	Leak Reported
Global Id:	T0603703905
Action Type:	RESPONSE
Date:	2006-07-15 00:00:00
Action:	Soil and Water Investigation Report
Global Id:	T0603703905
Action Type:	RESPONSE
Date:	2007-07-15 00:00:00
Action:	Soil and Water Investigation Report
Global Id:	T0603703905
Action Type:	RESPONSE
Date:	2008-04-15 00:00:00
Action:	Monitoring Report - Quarterly
Global Id:	T0603703905
Action Type:	RESPONSE
Date:	2008-04-15 00:00:00
Action:	Soil and Water Investigation Report
Global Id:	T0603703905
Action Type:	RESPONSE
Date:	2003-10-15 00:00:00
Action:	Soil and Water Investigation Report
Global Id:	T0603703905
Action Type:	RESPONSE
Date:	2007-04-15 00:00:00
Action:	Monitoring Report - Quarterly
Global Id:	T0603703905
Action Type:	RESPONSE
Date:	2007-04-15 00:00:00
Action:	Soil and Water Investigation Report
Global Id:	T0603703905
Action Type:	RESPONSE
Date:	2008-01-15 00:00:00
Action:	Monitoring Report - Quarterly
Global Id:	T0603703905
Action Type:	RESPONSE
Date:	2008-01-15 00:00:00
Action:	Soil and Water Investigation Report
Global Id:	T0603703905
Action Type:	RESPONSE

Map ID  
Direction  
Distance  
Elevation

MAP FINDINGS

Site

Database(s)

EDR ID Number  
EPA ID Number

**ARCO #1289 (Continued)**

**S101298178**

Date: 2005-01-15 00:00:00  
Action: Monitoring Report - Quarterly

Global Id: T0603703905  
Action Type: RESPONSE  
Date: 2005-01-15 00:00:00  
Action: Soil and Water Investigation Report

Global Id: T0603703905  
Action Type: RESPONSE  
Date: 2005-04-15 00:00:00  
Action: Monitoring Report - Quarterly

Global Id: T0603703905  
Action Type: RESPONSE  
Date: 2005-04-15 00:00:00  
Action: Soil and Water Investigation Report

Global Id: T0603703905  
Action Type: RESPONSE  
Date: 2005-07-15 00:00:00  
Action: Monitoring Report - Quarterly

Global Id: T0603703905  
Action Type: RESPONSE  
Date: 2005-07-15 00:00:00  
Action: Soil and Water Investigation Report

Global Id: T0603703905  
Action Type: RESPONSE  
Date: 2003-05-15 00:00:00  
Action: Well Installation Report

Global Id: T0603703905  
Action Type: RESPONSE  
Date: 2009-03-02 00:00:00  
Action: Well Installation Report

Global Id: T0603703905  
Action Type: RESPONSE  
Date: 2007-10-15 00:00:00  
Action: Monitoring Report - Quarterly

Global Id: T0603703905  
Action Type: RESPONSE  
Date: 2007-10-15 00:00:00  
Action: Soil and Water Investigation Report

Global Id: T0603703905  
Action Type: RESPONSE  
Date: 2003-04-15 00:00:00  
Action: Soil and Water Investigation Report

Global Id: T0603703905  
Action Type: RESPONSE  
Date: 2003-04-15 00:00:00  
Action: Monitoring Report - Quarterly

Map ID  
Direction  
Distance  
Elevation

MAP FINDINGS

Site

Database(s)

EDR ID Number  
EPA ID Number

**ARCO #1289 (Continued)**

**S101298178**

Global Id:	T0603703905
Action Type:	RESPONSE
Date:	2004-01-15 00:00:00
Action:	Soil and Water Investigation Report
Global Id:	T0603703905
Action Type:	ENFORCEMENT
Date:	2009-06-15 00:00:00
Action:	Staff Letter
Global Id:	T0603703905
Action Type:	RESPONSE
Date:	2009-01-15 00:00:00
Action:	Site Conceptual Model
Global Id:	T0603703905
Action Type:	ENFORCEMENT
Date:	2010-09-20 00:00:00
Action:	Staff Letter
Global Id:	T0603703905
Action Type:	RESPONSE
Date:	2005-10-15 00:00:00
Action:	Monitoring Report - Quarterly
Global Id:	T0603703905
Action Type:	RESPONSE
Date:	2004-10-15 00:00:00
Action:	Monitoring Report - Quarterly
Global Id:	T0603703905
Action Type:	RESPONSE
Date:	2004-10-15 00:00:00
Action:	Soil and Water Investigation Report
Global Id:	T0603703905
Action Type:	RESPONSE
Date:	2006-01-15 00:00:00
Action:	Monitoring Report - Quarterly
Global Id:	T0603703905
Action Type:	RESPONSE
Date:	2006-01-15 00:00:00
Action:	Soil and Water Investigation Report
Global Id:	T0603703905
Action Type:	RESPONSE
Date:	2004-07-15 00:00:00
Action:	Remedial Progress Report
Global Id:	T0603703905
Action Type:	RESPONSE
Date:	2003-05-15 00:00:00
Action:	CAP/RAP - Other Report
Global Id:	T0603703905
Action Type:	RESPONSE

Map ID  
Direction  
Distance  
Elevation

MAP FINDINGS

Site

Database(s)

EDR ID Number  
EPA ID Number

**ARCO #1289 (Continued)**

**S101298178**

Date: 2011-01-15 00:00:00  
Action: Site Assessment Report

Global Id: T0603703905  
Action Type: RESPONSE  
Date: 2002-04-15 00:00:00  
Action: Monitoring Report - Quarterly

Global Id: T0603703905  
Action Type: RESPONSE  
Date: 2002-10-15 00:00:00  
Action: Interim Remedial Action Plan

Global Id: T0603703905  
Action Type: RESPONSE  
Date: 2009-10-15 00:00:00  
Action: Monitoring Report - Semi-Annually

Global Id: T0603703905  
Action Type: RESPONSE  
Date: 2009-04-15 00:00:00  
Action: Monitoring Report - Quarterly

Global Id: T0603703905  
Action Type: RESPONSE  
Date: 2011-01-15 00:00:00  
Action: Site Conceptual Model

Global Id: T0603703905  
Action Type: RESPONSE  
Date: 2002-10-15 00:00:00  
Action: Soil and Water Investigation Report

Global Id: T0603703905  
Action Type: RESPONSE  
Date: 2002-10-15 00:00:00  
Action: Monitoring Report - Quarterly

Global Id: T0603703905  
Action Type: RESPONSE  
Date: 2011-01-15 00:00:00  
Action: Monitoring Report - Semi-Annually

Global Id: T0603703905  
Action Type: RESPONSE  
Date: 2007-01-15 00:00:00  
Action: Monitoring Report - Quarterly

Global Id: T0603703905  
Action Type: RESPONSE  
Date: 2005-10-15 00:00:00  
Action: Soil and Water Investigation Report

LUST REG 4:

Region: 4  
Regional Board: 04

Map ID  
Direction  
Distance  
Elevation

MAP FINDINGS

Site

Database(s)

EDR ID Number  
EPA ID Number

**ARCO #1289 (Continued)**

**S101298178**

County: Los Angeles  
facid: I-12054  
Status: Remedial action (cleanup) Underway  
Substance: Gasoline  
Substance Quantity: Not reported  
Local Case No: Not reported  
Case Type: Groundwater  
Abatement Method Used at the Site: Not reported  
Global ID: T0603703905  
W Global ID: Not reported  
Staff: NB  
Local Agency: 19000  
Cross Street: ATLANTIC BLVD  
Enforcement Type: DLSEL  
Date Leak Discovered: 5/28/1992  
Date Leak First Reported: 5/29/1992  
Date Leak Record Entered: 5/27/1992  
Date Confirmation Began: Not reported  
Date Leak Stopped: Not reported  
Date Case Last Changed on Database: 7/30/2002  
Date the Case was Closed: Not reported  
How Leak Discovered: OM  
How Leak Stopped: Not reported  
Cause of Leak: UNK  
Leak Source: UNK  
Operator: Not reported  
Water System: Not reported  
Well Name: Not reported  
Approx. Dist To Production Well (ft): 612.49081732360672796498370854  
Source of Cleanup Funding: UNK  
Preliminary Site Assessment Workplan Submitted: 1/29/1997  
Preliminary Site Assessment Began: 5/29/1992  
Pollution Characterization Began: 6/14/2001  
Remediation Plan Submitted: Not reported  
Remedial Action Underway: 7/19/2004  
Post Remedial Action Monitoring Began: 5/29/1992  
Enforcement Action Date: 3/14/2001  
Historical Max MTBE Date: 1/30/2002  
Hist Max MTBE Conc in Groundwater: 980  
Hist Max MTBE Conc in Soil: 3200  
Significant Interim Remedial Action Taken: Not reported  
GW Qualifier: =  
Soil Qualifier: =  
Organization: Not reported  
Owner Contact: Not reported  
Responsible Party: MS. KELLY BROWN  
RP Address: P.O. BOX 5077  
Program: LUST  
Lat/Long: 33.9520346 / -1  
Local Agency Staff: Not reported  
Beneficial Use: Not reported  
Priority: Not reported  
Cleanup Fund Id: Not reported  
Suspended: Not reported  
Assigned Name: Not reported  
Summary: 7/14/00 2ND QTR GW MON RPT 2000; 10/13/00 3RD QTR GW MON RPT 2000;  
10/27/00 GW MON WELL INSTALL. RPT; 1/15/01 4TH QTR GW MON RPT 2000;

Map ID  
Direction  
Distance  
Elevation

MAP FINDINGS

Site

Database(s)

EDR ID Number  
EPA ID Number

**ARCO #1289 (Continued)**

**S101298178**

4/13/01 1ST QTR GW MON RPT 2001

HAZNET:

Year: 2010  
Gepaid: CAC002650492  
Contact: GLADIS DERAS  
Telephone: 3233579661  
Mailing Name: Not reported  
Mailing Address: 8650 CALIFORNIA AVE  
Mailing City,St,Zip: SOUTH GATE, CA 90280  
Gen County: Not reported  
TSD EPA ID: AZC950823111  
TSD County: Not reported  
Waste Category: Asbestos containing waste  
Disposal Method: LANDFILL OR SURFACE IMPOUNDMENT THAT WILL BE CLOSED AS LANDFILL( TO INCLUDE ON-SITE TREATMENT AND/OR STABILIZATION)  
Tons: 8  
Facility County: Los Angeles

Year: 2010  
Gepaid: CAC002650492  
Contact: GLADIS DERAS  
Telephone: 3233579661  
Mailing Name: Not reported  
Mailing Address: 8650 CALIFORNIA AVE  
Mailing City,St,Zip: SOUTH GATE, CA 90280  
Gen County: Not reported  
TSD EPA ID: CAD028409019  
TSD County: Not reported  
Waste Category: Other inorganic solid waste  
Disposal Method: STORAGE, BULKING, AND/OR TRANSFER OFF SITE--NO TREATMENT/RECOVERY (H010-H129) OR (H131-H135)  
Tons: 0.001  
Facility County: Los Angeles

**B7**  
**West**  
**< 1/8**  
**0.036 mi.**  
**189 ft.**

**PRESTIGE STATIONS INC #532**  
**4861 FIRESTONE BLVD**  
**SOUTH GATE, CA 90280**  
**Site 3 of 6 in cluster B**

**HIST UST** **U001563685**  
**N/A**

**Relative:**  
**Equal**

HIST UST:  
Region: STATE  
Facility ID: 00000026570  
Facility Type: Gas Station  
Other Type: Not reported  
Total Tanks: 0003  
Contact Name: Not reported  
Telephone: 0000000000  
Owner Name: ARCO PETROLEUM PRODUCTS CO.  
Owner Address: 515 SOUTH FLOWER STREET  
Owner City,St,Zip: LOS ANGELES, CA 90071

**Actual:**  
**111 ft.**

Tank Num: 001  
Container Num: 0000000001  
Year Installed: 1972  
Tank Capacity: 00010000

Map ID  
Direction  
Distance  
Elevation

MAP FINDINGS

Site

Database(s)

EDR ID Number  
EPA ID Number

**PRESTIGE STATIONS INC #532 (Continued)**

**U001563685**

Tank Used for: PRODUCT  
Type of Fuel: 06  
Tank Construction: Not reported  
Leak Detection: Stock Inventor, 10

Tank Num: 002  
Container Num: 0000000002  
Year Installed: 1972  
Tank Capacity: 00008000  
Tank Used for: PRODUCT  
Type of Fuel: 06  
Tank Construction: Not reported  
Leak Detection: Stock Inventor, 10

Tank Num: 003  
Container Num: 0000000003  
Year Installed: 1972  
Tank Capacity: 00010000  
Tank Used for: PRODUCT  
Type of Fuel: 06  
Tank Construction: Not reported  
Leak Detection: Stock Inventor, 10

**B8**  
**West**  
**< 1/8**  
**0.036 mi.**  
**189 ft.**

**ARCO PRODUCTS #01289**  
**4861 FIRESTONE BLVD**  
**SOUTH GATE, CA 90280**

**UST U004049058**  
**N/A**

**Site 4 of 6 in cluster B**

**Relative:**  
**Equal**

UST:  
Facility ID: 1497  
Latitude: 33.95195  
Longitude: -118.18369

**Actual:**  
**111 ft.**

**B9**  
**West**  
**< 1/8**  
**0.036 mi.**  
**191 ft.**

**ARCO PETROLEUM PROD CO # 1289**  
**4861 E FIRESTONE BLVD**  
**SOUTH GATE, CA**

**SWEEPS UST S106922811**  
**N/A**

**Site 5 of 6 in cluster B**

**Relative:**  
**Equal**

SWEEPS UST:  
Status: A  
Comp Number: 12054  
Number: 9  
Board Of Equalization: 44-000506  
Ref Date: 06-30-89  
Act Date: Not reported  
Created Date: 06-30-89  
Tank Status: A  
Owner Tank Id: Not reported  
Swrcb Tank Id: 19-000-012054-000001  
Actv Date: 06-30-89  
Capacity: Not reported  
Tank Use: UNKNOWN  
Stg: W  
Content: Not reported

**Actual:**  
**111 ft.**

Map ID  
Direction  
Distance  
Elevation

MAP FINDINGS

Site

Database(s)

EDR ID Number  
EPA ID Number

ARCO PETROLEUM PROD CO # 1289 (Continued)

S106922811

Number Of Tanks: 3  
  
Status: A  
Comp Number: 12054  
Number: 9  
Board Of Equalization: 44-000506  
Ref Date: 06-30-89  
Act Date: Not reported  
Created Date: 06-30-89  
Tank Status: A  
Owner Tank Id: Not reported  
Swrcb Tank Id: 19-000-012054-000002  
Actv Date: 06-30-89  
Capacity: Not reported  
Tank Use: UNKNOWN  
Stg: W  
Content: Not reported  
Number Of Tanks: Not reported

Status: A  
Comp Number: 12054  
Number: 9  
Board Of Equalization: 44-000506  
Ref Date: 06-30-89  
Act Date: Not reported  
Created Date: 06-30-89  
Tank Status: A  
Owner Tank Id: Not reported  
Swrcb Tank Id: 19-000-012054-000003  
Actv Date: 06-30-89  
Capacity: Not reported  
Tank Use: UNKNOWN  
Stg: W  
Content: Not reported  
Number Of Tanks: Not reported

C10  
NE  
< 1/8  
0.039 mi.  
205 ft.

DELUXE PACKAGES  
4911 MASON ST  
SOUTH GATE, CA 90280

RCRA-SQG 1000428977  
FINDS CAD047420385

Site 1 of 3 in cluster C

Relative:  
Equal

RCRA-SQG:

Date form received by agency: 09/01/1996  
Facility name: DELUXE PACKAGES  
Facility address: 4911 MASON ST  
SOUTH GATE, CA 90280  
EPA ID: CAD047420385  
Mailing address: MASON ST  
SOUTH GATE, CA 90280

Contact: Not reported  
Contact address: Not reported

Contact country: Not reported

Contact telephone: Not reported

Contact email: Not reported

EPA Region: 09

Land type: Facility is not located on Indian land. Additional information is not known.

Map ID  
Direction  
Distance  
Elevation

MAP FINDINGS

Site

Database(s)

EDR ID Number  
EPA ID Number

**DELUXE PACKAGES (Continued)**

**1000428977**

Classification: Small Small Quantity Generator  
Description: Handler: generates more than 100 and less than 1000 kg of hazardous waste during any calendar month and accumulates less than 6000 kg of hazardous waste at any time; or generates 100 kg or less of hazardous waste during any calendar month, and accumulates more than 1000 kg of hazardous waste at any time

Owner/Operator Summary:

Owner/operator name: PAPER BOARD PACKAGING  
Owner/operator address: NOT REQUIRED  
NOT REQUIRED, ME 99999  
Owner/operator country: Not reported  
Owner/operator telephone: (415) 555-1212  
Legal status: Private  
Owner/Operator Type: Owner  
Owner/Op start date: Not reported  
Owner/Op end date: Not reported

Owner/operator name: NOT REQUIRED  
Owner/operator address: NOT REQUIRED  
NOT REQUIRED, ME 99999

Owner/operator country: Not reported  
Owner/operator telephone: (415) 555-1212  
Legal status: Private  
Owner/Operator Type: Operator  
Owner/Op start date: Not reported  
Owner/Op end date: Not reported

Handler Activities Summary:

U.S. importer of hazardous waste: No  
Mixed waste (haz. and radioactive): No  
Recycler of hazardous waste: No  
Transporter of hazardous waste: No  
Treater, storer or disposer of HW: No  
Underground injection activity: No  
On-site burner exemption: No  
Furnace exemption: No  
Used oil fuel burner: No  
Used oil processor: No  
Used oil refiner: No  
Used oil fuel marketer to burner: No  
Used oil Specification marketer: No  
Used oil transfer facility: No  
Used oil transporter: No

Facility Has Received Notices of Violations:

Regulation violated: Not reported  
Area of violation: Generators - General  
Date violation determined: 09/12/1991  
Date achieved compliance: 12/12/1991  
Violation lead agency: EPA  
Enforcement action: WRITTEN INFORMAL  
Enforcement action date: 10/01/1991  
Enf. disposition status: Not reported  
Enf. disp. status date: Not reported  
Enforcement lead agency: EPA

Map ID  
Direction  
Distance  
Elevation

MAP FINDINGS

Site

Database(s)

EDR ID Number  
EPA ID Number

**DELUXE PACKAGES (Continued)**

**1000428977**

Proposed penalty amount: 0  
Final penalty amount: 0  
Paid penalty amount: 0

Regulation violated: Not reported  
Area of violation: LDR - General  
Date violation determined: 09/12/1991  
Date achieved compliance: 12/12/1991  
Violation lead agency: EPA  
Enforcement action: WRITTEN INFORMAL  
Enforcement action date: 10/01/1991  
Enf. disposition status: Not reported  
Enf. disp. status date: Not reported  
Enforcement lead agency: EPA  
Proposed penalty amount: 0  
Final penalty amount: 0  
Paid penalty amount: 0

Regulation violated: Not reported  
Area of violation: Generators - Records/Reporting  
Date violation determined: 09/12/1991  
Date achieved compliance: 12/12/1991  
Violation lead agency: EPA  
Enforcement action: WRITTEN INFORMAL  
Enforcement action date: 10/01/1991  
Enf. disposition status: Not reported  
Enf. disp. status date: Not reported  
Enforcement lead agency: EPA  
Proposed penalty amount: 0  
Final penalty amount: 0  
Paid penalty amount: 0

Evaluation Action Summary:  
Evaluation date: 08/12/1991  
Evaluation: COMPLIANCE EVALUATION INSPECTION ON-SITE  
Area of violation: Not reported  
Date achieved compliance: Not reported  
Evaluation lead agency: EPA

Evaluation date: 08/12/1991  
Evaluation: COMPLIANCE EVALUATION INSPECTION ON-SITE  
Area of violation: Generators - Records/Reporting  
Date achieved compliance: 12/12/1991  
Evaluation lead agency: EPA Contractor/Grantee

Evaluation date: 08/12/1991  
Evaluation: COMPLIANCE EVALUATION INSPECTION ON-SITE  
Area of violation: LDR - General  
Date achieved compliance: 12/12/1991  
Evaluation lead agency: EPA Contractor/Grantee

Evaluation date: 08/12/1991  
Evaluation: COMPLIANCE EVALUATION INSPECTION ON-SITE  
Area of violation: Generators - General  
Date achieved compliance: 12/12/1991  
Evaluation lead agency: EPA Contractor/Grantee

Map ID  
Direction  
Distance  
Elevation

MAP FINDINGS

Site

Database(s)

EDR ID Number  
EPA ID Number

**DELUXE PACKAGES (Continued)**

**1000428977**

**FINDS:**

Registry ID: 110009540050

**Environmental Interest/Information System**

RCRAInfo is a national information system that supports the Resource Conservation and Recovery Act (RCRA) program through the tracking of events and activities related to facilities that generate, transport, and treat, store, or dispose of hazardous waste. RCRAInfo allows RCRA program staff to track the notification, permit, compliance, and corrective action activities required under RCRA.

**C11  
NE  
< 1/8  
0.039 mi.  
205 ft.**

**IADE AMERICAN SCHOOLS  
4911 MASON ST  
SOUTH GATE, CA 90280**

**RCRA-SQG 1000195224  
CAD981688310**

**Site 2 of 3 in cluster C**

**Relative:  
Equal**

**RCRA-SQG:**

Date form received by agency: 10/30/1986

Facility name: IADE AMERICAN SCHOOLS

Facility address: 4911 MASON ST  
SOUTH GATE, CA 90280

EPA ID: CAD981688310

Mailing address: MASON ST  
SOUTH GATE, CA 90280

Contact: ENVIRONMENTAL MANAGER

Contact address: 4911 MASON ST  
SOUTH GATE, CA 90280

Contact country: US

Contact telephone: (213) 566-8771

Contact email: Not reported

EPA Region: 09

Classification: Small Small Quantity Generator

Description: Handler: generates more than 100 and less than 1000 kg of hazardous waste during any calendar month and accumulates less than 6000 kg of hazardous waste at any time; or generates 100 kg or less of hazardous waste during any calendar month, and accumulates more than 1000 kg of hazardous waste at any time

**Owner/Operator Summary:**

Owner/operator name: LEVY DANIEL  
Owner/operator address: NOT REQUIRED  
NOT REQUIRED, ME 99999

Owner/operator country: Not reported  
Owner/operator telephone: (415) 555-1212

Legal status: Private

Owner/Operator Type: Owner

Owner/Op start date: Not reported

Owner/Op end date: Not reported

Owner/operator name: NOT REQUIRED  
Owner/operator address: NOT REQUIRED  
NOT REQUIRED, ME 99999

Owner/operator country: Not reported  
Owner/operator telephone: (415) 555-1212

Map ID  
Direction  
Distance  
Elevation

MAP FINDINGS

Site

Database(s)

EDR ID Number  
EPA ID Number

**IADE AMERICAN SCHOOLS (Continued)**

**1000195224**

Legal status: Private  
Owner/Operator Type: Operator  
Owner/Op start date: Not reported  
Owner/Op end date: Not reported

Handler Activities Summary:

U.S. importer of hazardous waste: No  
Mixed waste (haz. and radioactive): No  
Recycler of hazardous waste: No  
Transporter of hazardous waste: No  
Treater, storer or disposer of HW: No  
Underground injection activity: No  
On-site burner exemption: No  
Furnace exemption: No  
Used oil fuel burner: No  
Used oil processor: No  
User oil refiner: No  
Used oil fuel marketer to burner: No  
Used oil Specification marketer: No  
Used oil transfer facility: No  
Used oil transporter: No

Violation Status: No violations found

**B12**  
**West**  
**< 1/8**  
**0.042 mi.**  
**221 ft.**

**C&J LIFT TRUCK INC**  
**4858 E FIRESTONE BLVD**  
**SOUTH GATE, CA 90280**  
**Site 6 of 6 in cluster B**

**RCRA-SQG** **1000122214**  
**FINDS** **CAD981975527**  
**HIST UST**  
**LOS ANGELES CO. HMS**  
**HAZNET**

**Relative:**  
**Equal**

RCRA-SQG:

Date form received by agency: 04/30/1987  
Facility name: C&J LIFT TRUCK INC  
Facility address: 4858 E FIRESTONE BLVD  
SOUTH GATE, CA 90280  
EPA ID: CAD981975527  
Contact: ENVIRONMENTAL MANAGER  
Contact address: 4858 E FIRESTONE BLVD  
SOUTH GATE, CA 90280  
Contact country: US  
Contact telephone: (213) 564-5811  
Contact email: Not reported  
EPA Region: 09  
Classification: Small Small Quantity Generator  
Description: Handler: generates more than 100 and less than 1000 kg of hazardous waste during any calendar month and accumulates less than 6000 kg of hazardous waste at any time; or generates 100 kg or less of hazardous waste during any calendar month, and accumulates more than 1000 kg of hazardous waste at any time

**Actual:**  
**111 ft.**

Owner/Operator Summary:

Owner/operator name: NOT REQUIRED  
Owner/operator address: NOT REQUIRED  
NOT REQUIRED, ME 99999  
Owner/operator country: Not reported  
Owner/operator telephone: (415) 555-1212  
Legal status: Private  
Owner/Operator Type: Operator

Map ID  
Direction  
Distance  
Elevation

MAP FINDINGS

Site

Database(s)

EDR ID Number  
EPA ID Number

**C&J LIFT TRUCK INC (Continued)**

**1000122214**

Owner/Op start date: Not reported  
Owner/Op end date: Not reported  
  
Owner/operator name: JIM COLLINS  
Owner/operator address: NOT REQUIRED  
NOT REQUIRED, ME 99999  
  
Owner/operator country: Not reported  
Owner/operator telephone: (415) 555-1212  
Legal status: Private  
Owner/Operator Type: Owner  
Owner/Op start date: Not reported  
Owner/Op end date: Not reported

Handler Activities Summary:

U.S. importer of hazardous waste: No  
Mixed waste (haz. and radioactive): No  
Recycler of hazardous waste: No  
Transporter of hazardous waste: No  
Treater, storer or disposer of HW: No  
Underground injection activity: No  
On-site burner exemption: No  
Furnace exemption: No  
Used oil fuel burner: No  
Used oil processor: No  
User oil refiner: No  
Used oil fuel marketer to burner: No  
Used oil Specification marketer: No  
Used oil transfer facility: No  
Used oil transporter: No

Violation Status: No violations found

FINDS:

Registry ID: 110002761814

Environmental Interest/Information System

California Hazardous Waste Tracking System - Datamart (HWTS-DATAMART) provides California with information on hazardous waste shipments for generators, transporters, and treatment, storage, and disposal facilities.

RCRAInfo is a national information system that supports the Resource Conservation and Recovery Act (RCRA) program through the tracking of events and activities related to facilities that generate, transport, and treat, store, or dispose of hazardous waste. RCRAInfo allows RCRA program staff to track the notification, permit, compliance, and corrective action activities required under RCRA.

HIST UST:

Region: STATE  
Facility ID: 00000055866  
Facility Type: Other  
Other Type: MATERIAL HANDLING EQ  
Total Tanks: 0001  
Contact Name: JAMES H. COLLINS

Map ID  
Direction  
Distance  
Elevation

MAP FINDINGS

Site

Database(s)

EDR ID Number  
EPA ID Number

**C&J LIFT TRUCK INC (Continued)**

**1000122214**

Telephone: 2135663118  
Owner Name: C&J LIFT TRUCK, INC.  
Owner Address: 4858 E. FIRESTONE BLVD.  
Owner City,St,Zip: SOUTH GATE, CA 90280

Tank Num: 001  
Container Num: #1  
Year Installed: Not reported  
Tank Capacity: 00002000  
Tank Used for: PRODUCT  
Type of Fuel: UNLEADED  
Tank Construction: Not reported  
Leak Detection: None

**LOS ANGELES CO. HMS:**

Region: LA  
Facility Id: 015035-015939  
Facility Status: Removed  
Area: 2J  
Permit Number: Not reported  
Permit Status: Not reported  
Facility Type: Not reported

**HAZNET:**

Year: 2010  
Gepaid: CAD981975527  
Contact: DAVID MONICO/SAFETY MANAGER  
Telephone: 0000000000  
Mailing Name: Not reported  
Mailing Address: 4858 FIRESTONE BLVD # E  
Mailing City,St,Zip: SOUTH GATE, CA 902800000  
Gen County: Not reported  
TSD EPA ID: CAD982444481  
TSD County: Not reported  
Waste Category: Other organic solids  
Disposal Method: STORAGE, BULKING, AND/OR TRANSFER OFF SITE--NO TREATMENT/RECOVERY (H010-H129) OR (H131-H135)  
Tons: 0.325  
Facility County: Los Angeles

Year: 2010  
Gepaid: CAD981975527  
Contact: DAVID MONICO/SAFETY MANAGER  
Telephone: 0000000000  
Mailing Name: Not reported  
Mailing Address: 4858 FIRESTONE BLVD # E  
Mailing City,St,Zip: SOUTH GATE, CA 902800000  
Gen County: Not reported  
TSD EPA ID: CAD982444481  
TSD County: Not reported  
Waste Category: Other organic solids  
Disposal Method: STORAGE, BULKING, AND/OR TRANSFER OFF SITE--NO TREATMENT/RECOVERY (H010-H129) OR (H131-H135)  
Tons: 0.5  
Facility County: Los Angeles

Map ID  
Direction  
Distance  
Elevation

MAP FINDINGS

Site

Database(s)

EDR ID Number  
EPA ID Number

**C&J LIFT TRUCK INC (Continued)**

**1000122214**

Year: 2009  
Gepaid: CAD981975527  
Contact: DAVID MONICO/SAFETY MANAGER  
Telephone: Not reported  
Mailing Name: Not reported  
Mailing Address: 4858 FIRESTONE BLVD # E  
Mailing City,St,Zip: SOUTH GATE, CA 902800000  
Gen County: Los Angeles  
TSD EPA ID: CAD982444481  
TSD County: San Bernardino  
Waste Category: Other organic solids  
Disposal Method: STORAGE, BULKING, AND/OR TRANSFER OFF SITE--NO TREATMENT/RECOVERY (H010-H129) OR (H131-H135)  
Tons: 1.15  
Facility County: Los Angeles

Year: 2008  
Gepaid: CAD981975527  
Contact: DAVID MONICO/SAFETY MANAGER  
Telephone: Not reported  
Mailing Name: Not reported  
Mailing Address: 4858 FIRESTONE BLVD # E  
Mailing City,St,Zip: SOUTH GATE, CA 902800000  
Gen County: Los Angeles  
TSD EPA ID: CAD982444481  
TSD County: San Bernardino  
Waste Category: Other organic solids  
Disposal Method: STORAGE, BULKING, AND/OR TRANSFER OFF SITE--NO TREATMENT/RECOVERY (H010-H129) OR (H131-H135)  
Tons: 1.35  
Facility County: Los Angeles

Year: 2007  
Gepaid: CAD981975527  
Contact: DAVID MONICO/SAFETY MANAGER  
Telephone: Not reported  
Mailing Name: Not reported  
Mailing Address: 4858 FIRESTONE BLVD # E  
Mailing City,St,Zip: SOUTH GATE, CA 902800000  
Gen County: Los Angeles  
TSD EPA ID: CAD982444481  
TSD County: San Bernardino  
Waste Category: Other organic solids  
Disposal Method: STORAGE, BULKING, AND/OR TRANSFER OFF SITE--NO TREATMENT/RECOVERY (H010-H129) OR (H131-H135)  
Tons: 2.5  
Facility County: Los Angeles

[Click this hyperlink](#) while viewing on your computer to access 11 additional CA\_HAZNET: record(s) in the EDR Site Report.

Map ID  
Direction  
Distance  
Elevation

MAP FINDINGS

Site

Database(s)

EDR ID Number  
EPA ID Number

C13  
NE  
< 1/8  
0.047 mi.  
246 ft.

A 1 THREAD ROLLING  
4933 MADON ST  
SOUTH GATE, CA 90280  
Site 3 of 3 in cluster C

RCRA-SQG 1000133885  
FINDS CAD008345472  
HAZNET

Relative:  
Equal

RCRA-SQG:

Date form received by agency: 09/01/1996

Facility name: A 1 THREAD ROLLING

Facility address: 4933 MADON ST  
SOUTH GATE, CA 90280

EPA ID: CAD008345472

Mailing address: 4933 MASON ST  
SOUTH GATE, CA 90280

Contact: Not reported

Contact address: Not reported

Contact country: Not reported

Contact telephone: Not reported

Contact email: Not reported

EPA Region: 09

Classification: Small Small Quantity Generator

Description: Handler: generates more than 100 and less than 1000 kg of hazardous waste during any calendar month and accumulates less than 6000 kg of hazardous waste at any time; or generates 100 kg or less of hazardous waste during any calendar month, and accumulates more than 1000 kg of hazardous waste at any time

Owner/Operator Summary:

Owner/operator name: NOT REQUIRED  
Owner/operator address: NOT REQUIRED  
NOT REQUIRED, ME 99999

Owner/operator country: Not reported  
Owner/operator telephone: (415) 555-1212

Legal status: Private  
Owner/Operator Type: Operator  
Owner/Op start date: Not reported  
Owner/Op end date: Not reported

Owner/operator name: CLINT BOSS & ED ACTKINSON  
Owner/operator address: NOT REQUIRED  
NOT REQUIRED, ME 99999

Owner/operator country: Not reported  
Owner/operator telephone: (415) 555-1212

Legal status: Private  
Owner/Operator Type: Owner  
Owner/Op start date: Not reported  
Owner/Op end date: Not reported

Handler Activities Summary:

U.S. importer of hazardous waste: No  
Mixed waste (haz. and radioactive): No  
Recycler of hazardous waste: No  
Transporter of hazardous waste: No  
Treater, storer or disposer of HW: No  
Underground injection activity: No  
On-site burner exemption: No  
Furnace exemption: No

Map ID  
Direction  
Distance  
Elevation

MAP FINDINGS

Site

Database(s)

EDR ID Number  
EPA ID Number

**A 1 THREAD ROLLING (Continued)**

**1000133885**

Used oil fuel burner: No  
Used oil processor: No  
User oil refiner: No  
Used oil fuel marketer to burner: No  
Used oil Specification marketer: No  
Used oil transfer facility: No  
Used oil transporter: No

Historical Generators:

Date form received by agency: 06/23/1986  
Facility name: A 1 THREAD ROLLING  
Classification: Large Quantity Generator

Violation Status: No violations found

FINDS:

Registry ID: 110002632955

Environmental Interest/Information System

RCRAInfo is a national information system that supports the Resource Conservation and Recovery Act (RCRA) program through the tracking of events and activities related to facilities that generate, transport, and treat, store, or dispose of hazardous waste. RCRAInfo allows RCRA program staff to track the notification, permit, compliance, and corrective action activities required under RCRA.

HAZNET:

Year: 1996  
Gepaid: CAD008345472  
Contact: Not reported  
Telephone: 0000000000  
Mailing Name: Not reported  
Mailing Address: 4933 MASON ST  
Mailing City,St,Zip: SOUTH GATE, CA 902803518  
Gen County: Los Angeles  
TSD EPA ID: CAD982444481  
TSD County: San Bernardino  
Waste Category: Other inorganic solid waste  
Disposal Method: H01  
Tons: 1.0000  
Facility County: Los Angeles

Year: 1995  
Gepaid: CAD008345472  
Contact: Not reported  
Telephone: 0000000000  
Mailing Name: Not reported  
Mailing Address: 4933 MASON ST  
Mailing City,St,Zip: SOUTH GATE, CA 902803518  
Gen County: Los Angeles  
TSD EPA ID: CAD000088252  
TSD County: Los Angeles  
Waste Category: Unspecified oil-containing waste  
Disposal Method: H01  
Tons: 6.7424

Map ID  
 Direction  
 Distance  
 Elevation

MAP FINDINGS

Site

Database(s)

EDR ID Number  
 EPA ID Number

**A 1 THREAD ROLLING (Continued)**

**1000133885**

Facility County: Los Angeles  
  
 Year: 1995  
 Gepaid: CAD008345472  
 Contact: Not reported  
 Telephone: 0000000000  
 Mailing Name: Not reported  
 Mailing Address: 4933 MASON ST  
 Mailing City,St,Zip: SOUTH GATE, CA 902803518  
 Gen County: Los Angeles  
 TSD EPA ID: CAD099452708  
 TSD County: Los Angeles  
 Waste Category: Waste oil and mixed oil  
 Disposal Method: R01  
 Tons: 7.1598  
 Facility County: Los Angeles

Year: 1994  
 Gepaid: CAD008345472  
 Contact: Not reported  
 Telephone: 0000000000  
 Mailing Name: Not reported  
 Mailing Address: 4933 MASON ST  
 Mailing City,St,Zip: SOUTH GATE, CA 902803518  
 Gen County: Los Angeles  
 TSD EPA ID: CAD000088252  
 TSD County: Los Angeles  
 Waste Category: Unspecified oil-containing waste  
 Disposal Method: H01  
 Tons: 6.7424  
 Facility County: Los Angeles

**14  
 ESE  
 < 1/8  
 0.085 mi.  
 449 ft.**

**CENTERLESS RPR INC  
 4953 E FIRESTONE  
 SOUTH GATE, CA 90280**

**RCRA-SQG 1001115527  
 FINDS CAR000014639  
 HAZNET**

**Relative:  
 Equal**

RCRA-SQG:

Date form received by agency: 08/20/1996  
 Facility name: CENTERLESS RPR INC  
 Facility address: 4953 E FIRESTONE  
 SOUTH GATE, CA 90280  
  
 EPA ID: CAR000014639  
 Mailing address: E FIRESTONE  
 SOUTH GATE, CA 90280  
  
 Contact: RUSSEL STEYER  
 Contact address: 4953 E FIRESTONE  
 SOUTH GATE, CA 90280  
  
 Contact country: US  
 Contact telephone: (310) 693-2718  
 Contact email: Not reported  
 EPA Region: 09  
 Classification: Small Small Quantity Generator  
 Description: Handler: generates more than 100 and less than 1000 kg of hazardous waste during any calendar month and accumulates less than 6000 kg of hazardous waste at any time; or generates 100 kg or less of hazardous waste during any calendar month, and accumulates more than 1000 kg of

**Actual:  
 111 ft.**

Map ID  
Direction  
Distance  
Elevation

MAP FINDINGS

Site

Database(s)

EDR ID Number  
EPA ID Number

**CENTERLESS RPR INC (Continued)**

**1001115527**

hazardous waste at any time

Owner/Operator Summary:

Owner/operator name: RUSSEL STEYER  
Owner/operator address: 4953 E FIRESTONE  
SOUTH GATE, CA 90280  
Owner/operator country: Not reported  
Owner/operator telephone: (310) 693-2718  
Legal status: Private  
Owner/Operator Type: Owner  
Owner/Op start date: Not reported  
Owner/Op end date: Not reported

Handler Activities Summary:

U.S. importer of hazardous waste: No  
Mixed waste (haz. and radioactive): No  
Recycler of hazardous waste: No  
Transporter of hazardous waste: No  
Treater, storer or disposer of HW: No  
Underground injection activity: No  
On-site burner exemption: No  
Furnace exemption: No  
Used oil fuel burner: No  
Used oil processor: No  
User oil refiner: No  
Used oil fuel marketer to burner: No  
Used oil Specification marketer: No  
Used oil transfer facility: No  
Used oil transporter: No

Violation Status: No violations found

FINDS:

Registry ID: 110002913642

Environmental Interest/Information System

RCRAInfo is a national information system that supports the Resource Conservation and Recovery Act (RCRA) program through the tracking of events and activities related to facilities that generate, transport, and treat, store, or dispose of hazardous waste. RCRAInfo allows RCRA program staff to track the notification, permit, compliance, and corrective action activities required under RCRA.

HAZNET:

Year: 2000  
Gepaid: CAR000014639  
Contact: RUSSEL STEYER  
Telephone: 0000000000  
Mailing Name: Not reported  
Mailing Address: 4712 FELSPAR ST  
Mailing City, St, Zip: RIVERSIDE, CA 925093068  
Gen County: Los Angeles  
TSD EPA ID: CAD099452708  
TSD County: Los Angeles

Map ID  
Direction  
Distance  
Elevation

MAP FINDINGS

Site

Database(s)

EDR ID Number  
EPA ID Number

**CENTERLESS RPR INC (Continued)**

1001115527

Waste Category: Waste oil and mixed oil  
Disposal Method: Not reported  
Tons: 3.3360  
Facility County: Los Angeles

Year: 2000  
Gepaid: CAR000014639  
Contact: RUSSEL STEYER  
Telephone: 0000000000  
Mailing Name: Not reported  
Mailing Address: 4712 FELSPAR ST  
Mailing City,St,Zip: RIVERSIDE, CA 925093068  
Gen County: Los Angeles  
TSD EPA ID: CAT000613893  
TSD County: Los Angeles  
Waste Category: Aqueous solution with total organic residues less than 10 percent  
Disposal Method: H01  
Tons: .2209  
Facility County: Los Angeles

Year: 2000  
Gepaid: CAR000014639  
Contact: RUSSEL STEYER  
Telephone: 0000000000  
Mailing Name: Not reported  
Mailing Address: 4712 FELSPAR ST  
Mailing City,St,Zip: RIVERSIDE, CA 925093068  
Gen County: Los Angeles  
TSD EPA ID: CAT000613927  
TSD County: San Bernardino  
Waste Category: Aqueous solution with total organic residues less than 10 percent  
Disposal Method: H01  
Tons: 1.6177  
Facility County: Los Angeles

Year: 1999  
Gepaid: CAR000014639  
Contact: RUSSEL STEYER  
Telephone: 0000000000  
Mailing Name: Not reported  
Mailing Address: 4712 FELSPAR ST  
Mailing City,St,Zip: RIVERSIDE, CA 925093068  
Gen County: Los Angeles  
TSD EPA ID: CAD099452708  
TSD County: Los Angeles  
Waste Category: Waste oil and mixed oil  
Disposal Method: R01  
Tons: 0.6255  
Facility County: Los Angeles

Year: 1999  
Gepaid: CAR000014639  
Contact: RUSSEL STEYER  
Telephone: 0000000000  
Mailing Name: Not reported  
Mailing Address: 4712 FELSPAR ST  
Mailing City,St,Zip: RIVERSIDE, CA 925093068

Map ID  
Direction  
Distance  
Elevation

MAP FINDINGS

Site

Database(s)

EDR ID Number  
EPA ID Number

**CENTERLESS RPR INC (Continued)**

**1001115527**

Gen County: Los Angeles  
TSD EPA ID: CAT000613927  
TSD County: San Bernardino  
Waste Category: Aqueous solution with total organic residues less than 10 percent  
Disposal Method: H01  
Tons: 0.1291  
Facility County: Los Angeles

[Click this hyperlink](#) while viewing on your computer to access  
5 additional CA\_HAZNET: record(s) in the EDR Site Report.

**15**  
**West**  
**< 1/8**  
**0.091 mi.**  
**482 ft.**

**AMERON RESEARCH DEVEL GROUP**  
**4813 FIRESTONE BLVD**  
**SOUTH GATE, CA 90280**

**RCRA-NonGen** **1000367621**  
**FINDS** **CAT000624601**

**Relative:**  
**Equal**

RCRA-NonGen:  
Date form received by agency: 08/18/1980  
Facility name: AMERON RESEARCH DEVEL GROUP  
Facility address: 4813 FIRESTONE BLVD  
SOUTH GATE, CA 90280  
EPA ID: CAT000624601  
Mailing address: FIRESTONE BLVD  
SOUTH GATE, CA 90280  
Contact: ENVIRONMENTAL MANAGER  
Contact address: 4813 FIRESTONE BLVD  
SOUTH GATE, CA 90280  
Contact country: US  
Contact telephone: (213) 564-1781  
Contact email: Not reported  
EPA Region: 09  
Classification: Non-Generator  
Description: Handler: Non-Generators do not presently generate hazardous waste

**Actual:**  
**111 ft.**

Owner/Operator Summary:  
Owner/operator name: AMERON  
Owner/operator address: NOT REQUIRED  
NOT REQUIRED, ME 99999  
Owner/operator country: Not reported  
Owner/operator telephone: (415) 555-1212  
Legal status: Private  
Owner/Operator Type: Owner  
Owner/Op start date: Not reported  
Owner/Op end date: Not reported  
  
Owner/operator name: NOT REQUIRED  
Owner/operator address: NOT REQUIRED  
NOT REQUIRED, ME 99999  
Owner/operator country: Not reported  
Owner/operator telephone: (415) 555-1212  
Legal status: Private  
Owner/Operator Type: Operator  
Owner/Op start date: Not reported  
Owner/Op end date: Not reported

Map ID  
 Direction  
 Distance  
 Elevation

MAP FINDINGS

Site

Database(s)

EDR ID Number  
 EPA ID Number

**AMERON RESEARCH DEVEL GROUP (Continued)**

**1000367621**

Handler Activities Summary:

U.S. importer of hazardous waste: No  
 Mixed waste (haz. and radioactive): No  
 Recycler of hazardous waste: No  
 Transporter of hazardous waste: No  
 Treater, storer or disposer of HW: No  
 Underground injection activity: No  
 On-site burner exemption: No  
 Furnace exemption: No  
 Used oil fuel burner: No  
 Used oil processor: No  
 User oil refiner: No  
 Used oil fuel marketer to burner: No  
 Used oil Specification marketer: No  
 Used oil transfer facility: No  
 Used oil transporter: No

Violation Status: No violations found

FINDS:

Registry ID: 110002944501

Environmental Interest/Information System

RCRAInfo is a national information system that supports the Resource Conservation and Recovery Act (RCRA) program through the tracking of events and activities related to facilities that generate, transport, and treat, store, or dispose of hazardous waste. RCRAInfo allows RCRA program staff to track the notification, permit, compliance, and corrective action activities required under RCRA.

**D16**  
**East**  
**< 1/8**  
**0.093 mi.**  
**491 ft.**

**MONDO CHROME (FORMER)**  
**4933 FIRESTONE**  
**SOUTH GATE, CA 90280**

**SLIC S105911496**  
**N/A**

**Site 1 of 4 in cluster D**

**Relative:**  
**Equal**

SLIC:  
 Region: 4  
 Facility Status: Site Assessment

**Actual:**  
**111 ft.**

SLIC: 0760  
 Substance: VOCs  
 Staff: MZ

**D17**  
**East**  
**< 1/8**  
**0.093 mi.**  
**491 ft.**

**MONDO CHROME FACILITY (FORMER)**  
**4933 FIRESTONE BLVD**  
**SOUTH GATE, CA**

**SLIC S106483925**  
**N/A**

**Site 2 of 4 in cluster D**

**Relative:**  
**Equal**

SLIC:  
 Region: STATE  
 Facility Status: **Open - Site Assessment**

**Actual:**  
**111 ft.**

Status Date: 03/02/1998  
 Global Id: SL2043G1564

Map ID  
Direction  
Distance  
Elevation

MAP FINDINGS

Site

Database(s)

EDR ID Number  
EPA ID Number

**MONDO CHROME FACILITY (FORMER) (Continued)**

**S106483925**

Lead Agency: LOS ANGELES RWQCB (REGION 4)  
Lead Agency Case Number: Not reported  
Latitude: 33.951674  
Longitude: -118.181454  
Case Type: Cleanup Program Site  
Case Worker: LM  
Local Agency: Not reported  
RB Case Number: 0760  
File Location: Not reported  
Potential Media Affected: Not reported  
Potential Contaminants of Concern: Not reported  
Site History: Not reported

[Click here to access the California GeoTracker records for this facility:](#)

**D18**  
**East**  
**< 1/8**  
**0.093 mi.**  
**491 ft.**

**TEDESCO LEASING**  
**4933 FIRESTONE BLVD**  
**SOUTH GATE, CA 90280**

**RCRA-SQG 1000686324**  
**FINDS CAD983635897**

**Site 3 of 4 in cluster D**

**Relative:**  
**Equal**

RCRA-SQG:

**Actual:**  
**111 ft.**

Date form received by agency: 09/01/1996  
Facility name: TEDESCO LEASING  
Facility address: 4933 FIRESTONE BLVD  
SOUTHGATE, CA 90280  
EPA ID: CAD983635897  
Mailing address: FIRESTONE BLVD  
SOUTHGATE, CA 90280  
Contact: Not reported  
Contact address: Not reported  
Not reported  
Contact country: Not reported  
Contact telephone: Not reported  
Contact email: Not reported  
EPA Region: 09  
Classification: Small Small Quantity Generator  
Description: Handler: generates more than 100 and less than 1000 kg of hazardous waste during any calendar month and accumulates less than 6000 kg of hazardous waste at any time; or generates 100 kg or less of hazardous waste during any calendar month, and accumulates more than 1000 kg of hazardous waste at any time

Owner/Operator Summary:

Owner/operator name: TEDESCO LEASING  
Owner/operator address: 4988 FIRESTONE BLVD  
SOUTHGATE, CA 90280  
Owner/operator country: Not reported  
Owner/operator telephone: (213) 564-1866  
Legal status: Private  
Owner/Operator Type: Owner  
Owner/Op start date: Not reported  
Owner/Op end date: Not reported

Handler Activities Summary:

U.S. importer of hazardous waste: No  
Mixed waste (haz. and radioactive): No

Map ID  
 Direction  
 Distance  
 Elevation

MAP FINDINGS

Site

Database(s)

EDR ID Number  
 EPA ID Number

**TEDESCO LEASING (Continued)**

**1000686324**

Recycler of hazardous waste: No  
 Transporter of hazardous waste: No  
 Treater, storer or disposer of HW: No  
 Underground injection activity: No  
 On-site burner exemption: No  
 Furnace exemption: No  
 Used oil fuel burner: No  
 Used oil processor: No  
 User oil refiner: No  
 Used oil fuel marketer to burner: No  
 Used oil Specification marketer: No  
 Used oil transfer facility: No  
 Used oil transporter: No

Violation Status: No violations found

**FINDS:**

Registry ID: 110002876013

**Environmental Interest/Information System**

RCRAInfo is a national information system that supports the Resource Conservation and Recovery Act (RCRA) program through the tracking of events and activities related to facilities that generate, transport, and treat, store, or dispose of hazardous waste. RCRAInfo allows RCRA program staff to track the notification, permit, compliance, and corrective action activities required under RCRA.

**D19**  
**East**  
**< 1/8**  
**0.101 mi.**  
**532 ft.**

**DIESEL ALLEY TRUCK REPAIR**  
**4951 MASON ST**  
**SOUTH GATE, CA 90280**

**SWEEPS UST** **S106925702**  
**HAZNET** **N/A**

**Site 4 of 4 in cluster D**

**Relative:**  
**Higher**

**SWEEPS UST:**

Status: A  
 Comp Number: 9267  
 Number: 9  
 Board Of Equalization: Not reported  
 Ref Date: 06-30-89  
 Act Date: Not reported  
 Created Date: 06-30-89  
 Tank Status: Not reported  
 Owner Tank Id: Not reported  
 Swrcb Tank Id: Not reported  
 Actv Date: Not reported  
 Capacity: Not reported  
 Tank Use: Not reported  
 Stg: Not reported  
 Content: Not reported  
 Number Of Tanks: Not reported

**Actual:**  
**112 ft.**

**HAZNET:**

Year: 2004  
 Gepaid: CAC002572257  
 Contact: CHRIS OR TONY ROSALES  
 Telephone: 3235631118

Map ID  
Direction  
Distance  
Elevation

MAP FINDINGS

Site

Database(s)

EDR ID Number  
EPA ID Number

**DIESEL ALLEY TRUCK REPAIR (Continued)**

**S106925702**

Mailing Name: Not reported  
Mailing Address: 4951 MASON ST  
Mailing City,St,Zip: SOUTH GATE, CA 90280  
Gen County: Los Angeles  
TSD EPA ID: CAD981696420  
TSD County: Los Angeles  
Waste Category: Aqueous solution with total organic residues less than 10 percent  
Disposal Method: R01  
Tons: 0.29  
Facility County: Not reported

Year: 2003  
Gepaid: CAC002572257  
Contact: CHRIS OR TONY ROSALES  
Telephone: 3235631118  
Mailing Name: Not reported  
Mailing Address: 4951 MASON ST  
Mailing City,St,Zip: SOUTH GATE, CA 90280  
Gen County: Los Angeles  
TSD EPA ID: CAT080033681  
TSD County: Los Angeles  
Waste Category: Other organic solids  
Disposal Method: D80  
Tons: 0.15  
Facility County: Los Angeles

**E20**  
**SSE**  
**< 1/8**  
**0.104 mi.**  
**549 ft.**

**J & J FORKLIFT SERVICE**  
**8955 ATLANTIC AVE S**  
**SOUTH GATE, CA 90280**

**LUST S103281975**  
**N/A**

**Site 1 of 4 in cluster E**

**Relative:**  
**Lower**

LUST:  
Region: STATE  
Global Id: T0603705052  
Latitude: 33.950323  
Longitude: -118.182915  
Case Type: LUST Cleanup Site  
Status: Completed - Case Closed  
Status Date: 08/27/1998  
Lead Agency: LOS ANGELES RWQCB (REGION 4)  
Case Worker: EHI  
Local Agency: LOS ANGELES COUNTY  
RB Case Number: R-11521  
LOC Case Number: Not reported  
File Location: Not reported  
Potential Media Affect: Soil  
Potential Contaminants of Concern: Other Solvent or Non-Petroleum Hydrocarbon  
Site History: Not reported

**Actual:**  
**110 ft.**

Click here to access the California GeoTracker records for this facility:

LUST:  
Global Id: T0603705052  
Contact Type: Local Agency Caseworker  
Contact Name: JOHN AWUJO  
Organization Name: LOS ANGELES COUNTY  
Address: 900 S FREMONT AVE

Map ID  
Direction  
Distance  
Elevation

MAP FINDINGS

Site

Database(s)

EDR ID Number  
EPA ID Number

**J & J FORKLIFT SERVICE (Continued)**

**S103281975**

City: ALHAMBRA  
Email: Not reported  
Phone Number: 6264583507

LUST:

Global Id: T0603705052  
Action Type: Other  
Date: 1950-01-01 00:00:00  
Action: Leak Stopped

Global Id: T0603705052  
Action Type: Other  
Date: 1950-01-01 00:00:00  
Action: Leak Discovery

Global Id: T0603705052  
Action Type: Other  
Date: 1950-01-01 00:00:00  
Action: Leak Reported

LUST REG 4:

Region: 4  
Regional Board: 04  
County: Los Angeles  
Facid: R-11521  
Status: Case Closed  
Substance: Hydrocarbons  
Substance Quantity: Not reported  
Local Case No: Not reported  
Case Type: Soil  
Abatement Method Used at the Site: OT  
Global ID: T0603705052  
W Global ID: Not reported  
Staff: EHI  
Local Agency: 19000  
Cross Street: FIRESTONE BLVD  
Enforcement Type: Not reported  
Date Leak Discovered: 12/8/1997  
Date Leak First Reported: 12/10/1997  
Date Leak Record Entered: 1/23/1998  
Date Confirmation Began: Not reported  
Date Leak Stopped: 11/21/1997  
Date Case Last Changed on Database: 4/24/1998  
Date the Case was Closed: 8/27/1998  
How Leak Discovered: Tank Closure  
How Leak Stopped: Not reported  
Cause of Leak: UNK  
Leak Source: UNK  
Operator: JIMMIE MEDOZA  
Water System: Not reported  
Well Name: Not reported  
Approx. Dist To Production Well (ft): 249.13532001272652754824857112  
Source of Cleanup Funding: UNK  
Preliminary Site Assessment Workplan Submitted: Not reported  
Preliminary Site Assessment Began: 11/21/1997

Map ID  
Direction  
Distance  
Elevation

MAP FINDINGS

Site

Database(s)

EDR ID Number  
EPA ID Number

**J & J FORKLIFT SERVICE (Continued)**

**S103281975**

Pollution Characterization Began: 7/13/1998  
Remediation Plan Submitted: Not reported  
Remedial Action Underway: Not reported  
Post Remedial Action Monitoring Began: Not reported  
Enforcement Action Date: Not reported  
Historical Max MTBE Date: Not reported  
Hist Max MTBE Conc in Groundwater: Not reported  
Hist Max MTBE Conc in Soil: 6  
Significant Interim Remedial Action Taken: Not reported  
GW Qualifier: Not reported  
Soil Qualifier: Not reported  
Organization: Not reported  
Owner Contact: Not reported  
Responsible Party: MR. GEORGE FRIGERIO  
RP Address: P.O. BOX 2344, CORSCIANA, TX 75151  
Program: LUST  
Lat/Long: 33.9503956 / -1  
Local Agency Staff: Not reported  
Beneficial Use: Not reported  
Priority: Not reported  
Cleanup Fund Id: Not reported  
Suspended: Not reported  
Assigned Name: Not reported  
Summary: TPH=2700 PPM, MTBE=11PPB, B=0.29 PPM, T=12.4PPM, E=19PPM, X=150 PPM  
04/01/98 - RPT ON  
LIMITED SUBSURFACE ASSESSMENT

**E21**  
**SSE**  
**< 1/8**  
**0.104 mi.**  
**549 ft.**

**INDUSTRIAL FORKLIFTS INC.**  
**8955 ATLANTIC AVE**  
**SOUTH GATE, CA 90280**

**HIST UST** **U001563668**  
**N/A**

**Site 2 of 4 in cluster E**

**Relative:**  
**Lower**

HIST UST:  
Region: STATE  
Facility ID: 00000000546  
Facility Type: Other  
Other Type: FORKLIFT  
Total Tanks: 0003  
Contact Name: Not reported  
Telephone: 2135679681  
Owner Name: INDUSTRIAL FORKLIFTS INC.  
Owner Address: 8955 S. ATLANTIC  
Owner City,St,Zip: SOUTH GATE, CA 90280

**Actual:**  
**110 ft.**

Tank Num: 001  
Container Num: A78889  
Year Installed: Not reported  
Tank Capacity: 00001000  
Tank Used for: PRODUCT  
Type of Fuel: UNLEADED  
Tank Construction: Not reported  
Leak Detection: Stock Inventor

Tank Num: 002  
Container Num: A78890  
Year Installed: Not reported  
Tank Capacity: 00001000

Map ID  
Direction  
Distance  
Elevation

MAP FINDINGS

Site

Database(s)

EDR ID Number  
EPA ID Number

**INDUSTRIAL FORKLIFTS INC. (Continued)**

**U001563668**

Tank Used for: PRODUCT  
Type of Fuel: REGULAR  
Tank Construction: Not reported  
Leak Detection: Stock Inventor

Tank Num: 003  
Container Num: A78888  
Year Installed: Not reported  
Tank Capacity: 00000400  
Tank Used for: WASTE  
Type of Fuel: WASTE OIL  
Tank Construction: Not reported  
Leak Detection: Visual

**E22**  
**SSE**  
**< 1/8**  
**0.104 mi.**  
**549 ft.**

**J & J FORKLIFT SERVICE**  
**8955 ATLANTIC**  
**SOUTH GATE, CA**

**HIST CORTESE** **S103675340**  
**HAZNET** **N/A**

**Site 3 of 4 in cluster E**

**Relative:**  
**Lower**

**CORTESE:**  
Region: CORTESE  
Facility County Code: 19

**Actual:**  
**110 ft.**

Reg By: LTNKA  
Reg Id: R-11521

**HAZNET:**

Year: 1997  
Gepaid: CAC001168232  
Contact: GEORGE FRIGERIO  
Telephone: 9038744469  
Mailing Name: Not reported  
Mailing Address: PO BOX 2344  
Mailing City,St,Zip: CORSICANA, TX 751510000  
Gen County: Los Angeles  
TSD EPA ID: CAT080013352  
TSD County: Los Angeles  
Waste Category: Halogenated solvents (chloroforms, methyl chloride, perchloroethylene, etc)  
Disposal Method: R01  
Tons: 1.2510  
Facility County: Los Angeles

**E23**  
**SSE**  
**< 1/8**  
**0.106 mi.**  
**559 ft.**

**J&J FORKLIFT SERVICE**  
**8955 S ATLANTIC AVE**  
**SOUTH GATE, CA**

**SWEEPS UST** **S106671354**  
**LOS ANGELES CO. HMS** **N/A**

**Site 4 of 4 in cluster E**

**Relative:**  
**Lower**

**SWEEPS UST:**  
Status: A  
Comp Number: 11521  
Number: 9  
Board Of Equalization: 44-009334  
Ref Date: 06-30-89  
Act Date: Not reported

**Actual:**  
**110 ft.**

Map ID  
Direction  
Distance  
Elevation

MAP FINDINGS

Site

Database(s)

EDR ID Number  
EPA ID Number

**J&J FORKLIFT SERVICE (Continued)**

**S106671354**

Created Date: 06-30-89  
Tank Status: A  
Owner Tank Id: Not reported  
Swrcb Tank Id: 19-000-011521-000001  
Actv Date: 06-30-89  
Capacity: Not reported  
Tank Use: UNKNOWN  
Stg: W  
Content: Not reported  
Number Of Tanks: 3

Status: A  
Comp Number: 11521  
Number: 9  
Board Of Equalization: 44-009334  
Ref Date: 06-30-89  
Act Date: Not reported  
Created Date: 06-30-89  
Tank Status: A  
Owner Tank Id: Not reported  
Swrcb Tank Id: 19-000-011521-000002  
Actv Date: 06-30-89  
Capacity: Not reported  
Tank Use: UNKNOWN  
Stg: W  
Content: Not reported  
Number Of Tanks: Not reported

Status: A  
Comp Number: 11521  
Number: 9  
Board Of Equalization: 44-009334  
Ref Date: 06-30-89  
Act Date: Not reported  
Created Date: 06-30-89  
Tank Status: A  
Owner Tank Id: Not reported  
Swrcb Tank Id: 19-000-011521-000003  
Actv Date: 06-30-89  
Capacity: Not reported  
Tank Use: UNKNOWN  
Stg: W  
Content: Not reported  
Number Of Tanks: Not reported

**LOS ANGELES CO. HMS:**

Region: LA  
Facility Id: 011479-011521  
Facility Status: Removed  
Area: 2J  
Permit Number: 00003072T  
Permit Status: Removed  
Facility Type: T0

MAP FINDINGS

Map ID			EDR ID Number
Direction			EPA ID Number
Distance			
Elevation	Site	Database(s)	

---

<b>F24</b> <b>SSE</b> <b>1/8-1/4</b> <b>0.133 mi.</b> <b>700 ft.</b>	<b>ATLANTIC RADIATOR</b> <b>8956 ATLANTIC AVE</b> <b>SOUTH GATE, CA 90280</b>  <b>Site 1 of 2 in cluster F</b>	<b>UST</b>	<b>U004049337</b> <b>N/A</b>
<b>Relative:</b> <b>Lower</b>	UST: Facility ID: 2145 Latitude: 33.95016 Longitude: -118.18251		
<b>Actual:</b> <b>110 ft.</b>			

---

<b>G25</b> <b>NNW</b> <b>1/8-1/4</b> <b>0.137 mi.</b> <b>725 ft.</b>	<b>ANCHOR HOCKING CORP PLANT 8</b> <b>8653 ATLANTIC AVE</b> <b>SOUTH GATE, CA 90280</b>  <b>Site 1 of 2 in cluster G</b>	<b>CERCLIS</b>	<b>1007985420</b> <b>CAN009564188</b>
<b>Relative:</b> <b>Higher</b>	CERCLIS: Site ID: 0906124 EPA ID: CAN009564188 Facility County: LOS ANGELES Short Name: ANCHOR HOCKING CORP PLANT Congressional District: Not reported IFMS ID: Not reported SMSA Number: Not reported USGC Hydro Unit: Not reported Federal Facility: Not a Federal Facility DMNSN Number: Not reported Site Orphan Flag: Not reported RCRA ID: Not reported USGS Quadrangle: Not reported Site Init By Prog: S NFRAP Flag: Not reported Parent ID: Not reported RST Code: Not reported EPA Region: 09 Classification: Not reported Site Settings Code: Not reported NPL Status: Not on the NPL DMNSN Unit Code: Not reported RBRAC Code: Not reported RResp Fed Agency Code: Not reported Non NPL Status: PA Start Needed Non NPL Status Date: 20050112 Site Fips Code: 06037 CC Concurrence Date: Not reported CC Concurrence FY: Not reported Alias EPA ID: Not reported Site FUDS Flag: Not reported		

CERCLIS Site Contact Name(s):

Contact ID:	9271184.00000
Contact Name:	Karen Jurist
Contact Tel:	(415) 972-3219
Contact Title:	Site Assessment Manager (SAM)
Contact Email:	Not reported
Contact ID:	9270048.00000
Contact Name:	Jeff Inglis

Map ID  
Direction  
Distance  
Elevation

MAP FINDINGS

Site

Database(s)

EDR ID Number  
EPA ID Number

**ANCHOR HOCKING CORP PLANT 8 (Continued)**

**1007985420**

Contact Tel: (415) 972-3095  
Contact Title: Site Assessment Manager (SAM)  
Contact Email: Not reported

Contact ID: 13002167.00000  
Contact Name: Carl Brickner  
Contact Tel: (415) 972-3814  
Contact Title: Site Assessment Manager (SAM)  
Contact Email: Not reported

Contact ID: 9270438.00000  
Contact Name: Dawn Richmond  
Contact Tel: (415) 972-3097  
Contact Title: Site Assessment Manager (SAM)  
Contact Email: Not reported

Alias Comments: Not reported  
Site Description: Not reported

CERCLIS Assessment History:

Action Code: 001  
Action: PRE-CERCLIS SCREENING  
Date Started: Not reported  
Date Completed: 01/12/2005  
Priority Level: Not reported  
Operable Unit: SITEWIDE  
Primary Responsibility: EPA Fund-Financed  
Planning Status: Not reported  
Urgency Indicator: Not reported  
Action Anomaly: Not reported

For detailed financial records, contact EDR for a Site Report.:

Action Code: 001  
Action: DISCOVERY  
Date Started: Not reported  
Date Completed: 01/12/2005  
Priority Level: Not reported  
Operable Unit: SITEWIDE  
Primary Responsibility: EPA Fund-Financed  
Planning Status: Not reported  
Urgency Indicator: Not reported  
Action Anomaly: Not reported

For detailed financial records, contact EDR for a Site Report.:

[Click this hyperlink](#) while viewing on your computer to access additional US CERCLIS Financial: detail in the EDR Site Report.

Map ID  
Direction  
Distance  
Elevation

MAP FINDINGS

Site

Database(s)

EDR ID Number  
EPA ID Number

G26  
NNW  
1/8-1/4  
0.137 mi.  
725 ft.

**ANCHOR HOCKING CORP PLANT 8**  
**8653 ATLANTIC AVE**  
**SOUTH GATE, CA 90280**

**RCRA-SQG 1000243846**  
**FINDS CAD009564188**

**Site 2 of 2 in cluster G**

**Relative:  
Higher**

RCRA-SQG:

Date form received by agency: 09/01/1996

Facility name: ANCHOR HOCKING CORP PLT 8

Facility address: 8653 ATLANTIC AVE  
SOUTH GATE, CA 90280

EPA ID: CAD009564188

Mailing address: 8653 ATLANTIC AVENUE  
SOUTH GATE, CA 90280

Contact: Not reported

Contact address: Not reported

Contact country: Not reported

Contact telephone: Not reported

Contact email: Not reported

EPA Region: 09

Land type: Facility is not located on Indian land. Additional information is not known.

Classification: Small Small Quantity Generator

Description: Handler: generates more than 100 and less than 1000 kg of hazardous waste during any calendar month and accumulates less than 6000 kg of hazardous waste at any time; or generates 100 kg or less of hazardous waste during any calendar month, and accumulates more than 1000 kg of hazardous waste at any time

Owner/Operator Summary:

Owner/operator name: ANCHOR HOCKING CORPORATION

Owner/operator address: 109 NORTH BROAD STREET  
CITY NOT REPORTED, OH 99999

Owner/operator country: Not reported

Owner/operator telephone: (614) 687-2111

Legal status: Private

Owner/Operator Type: Operator

Owner/Op start date: Not reported

Owner/Op end date: Not reported

Owner/operator name: ANCHOR HOCKING CORPORATION

Owner/operator address: 109 NORTH BROAD STREET  
LANCASTER, OH 43130

Owner/operator country: Not reported

Owner/operator telephone: (614) 687-2111

Legal status: Private

Owner/Operator Type: Owner

Owner/Op start date: Not reported

Owner/Op end date: Not reported

Handler Activities Summary:

U.S. importer of hazardous waste: No

Mixed waste (haz. and radioactive): No

Recycler of hazardous waste: No

Transporter of hazardous waste: No

Treater, storer or disposer of HW: No

Underground injection activity: No

On-site burner exemption: No

Map ID  
Direction  
Distance  
Elevation

MAP FINDINGS

Site

Database(s)

EDR ID Number  
EPA ID Number

**ANCHOR HOCKING CORP PLANT 8 (Continued)**

**1000243846**

Furnace exemption: No  
Used oil fuel burner: No  
Used oil processor: No  
Used oil refiner: No  
Used oil fuel marketer to burner: No  
Used oil Specification marketer: No  
Used oil transfer facility: No  
Used oil transporter: No

Historical Generators:

Date form received by agency: 08/18/1980  
Facility name: ANCHOR HOCKING CORP PLT 8  
Classification: Large Quantity Generator

Violation Status: No violations found

Evaluation Action Summary:

Evaluation date: 04/17/1984  
Evaluation: NON-FINANCIAL RECORD REVIEW  
Area of violation: Not reported  
Date achieved compliance: Not reported  
Evaluation lead agency: State

FINDS:

Registry ID: 110002637059

Environmental Interest/Information System

RCRAInfo is a national information system that supports the Resource Conservation and Recovery Act (RCRA) program through the tracking of events and activities related to facilities that generate, transport, and treat, store, or dispose of hazardous waste. RCRAInfo allows RCRA program staff to track the notification, permit, compliance, and corrective action activities required under RCRA.

CERCLIS (Comprehensive Environmental Response, Compensation, and Liability Information System) is the Superfund database that is used to support management in all phases of the Superfund program. The system contains information on all aspects of hazardous waste sites, including an inventory of sites, planned and actual site activities, and financial information.

27  
West  
1/8-1/4  
0.145 mi.  
765 ft.

**LLOVIO FORD**  
**4734 FIRESTONE BLVD**  
**SOUTH GATE, CA 90280**

**RCRA-NonGen** **1000818313**  
**FINDS** **CAD983641606**  
**LOS ANGELES CO. HMS**  
**HAZNET**  
**EMI**

**Relative:**  
**Higher**

RCRA-NonGen:  
Date form received by agency: 01/14/1998  
Facility name: LLOVIO FORD  
Facility address: 4734 FIRESTONE BLVD  
SOUTH GATE, CA 90280  
EPA ID: CAD983641606  
Contact: BUTCH SIMS  
Contact address: 5645 FIRESTONE BLVD

**Actual:**  
**112 ft.**

Map ID  
Direction  
Distance  
Elevation

MAP FINDINGS

Site

Database(s)

EDR ID Number  
EPA ID Number

**LLOVIO FORD (Continued)**

**1000818313**

SOUTH GATE, CA 90280  
Contact country: US  
Contact telephone: (562) 927-7888  
Contact email: Not reported  
EPA Region: 09  
Classification: Non-Generator  
Description: Handler: Non-Generators do not presently generate hazardous waste

**Owner/Operator Summary:**

Owner/operator name: SERGIO E LLOVIO  
Owner/operator address: 4734 FIRESTONE BLVD  
SOUTH GATE, CA 90280  
Owner/operator country: Not reported  
Owner/operator telephone: (213) 564-7333  
Legal status: Private  
Owner/Operator Type: Owner  
Owner/Op start date: Not reported  
Owner/Op end date: Not reported

**Handler Activities Summary:**

U.S. importer of hazardous waste: No  
Mixed waste (haz. and radioactive): No  
Recycler of hazardous waste: No  
Transporter of hazardous waste: No  
Treater, storer or disposer of HW: No  
Underground injection activity: No  
On-site burner exemption: No  
Furnace exemption: No  
Used oil fuel burner: No  
Used oil processor: No  
User oil refiner: No  
Used oil fuel marketer to burner: No  
Used oil Specification marketer: No  
Used oil transfer facility: No  
Used oil transporter: No

**Historical Generators:**

Date form received by agency: 07/08/1992  
Facility name: LLOVIO FORD  
Classification: Small Quantity Generator

Violation Status: No violations found

**FINDS:**

Registry ID: 110002879957

**Environmental Interest/Information System**

RCRAInfo is a national information system that supports the Resource Conservation and Recovery Act (RCRA) program through the tracking of events and activities related to facilities that generate, transport, and treat, store, or dispose of hazardous waste. RCRAInfo allows RCRA program staff to track the notification, permit, compliance, and corrective action activities required under RCRA.

Map ID  
Direction  
Distance  
Elevation

MAP FINDINGS

Site

Database(s)

EDR ID Number  
EPA ID Number

**LLOVIO FORD (Continued)**

**1000818313**

LOS ANGELES CO. HMS:

Region: LA  
Facility Id: 018137-025128  
Facility Status: Removed  
Area: 2J  
Permit Number: 000196846  
Permit Status: Removed  
Facility Type: T0

HAZNET:

Year: 2007  
Gepaid: CAD983641606  
Contact: --  
Telephone: 5629277888  
Mailing Name: Not reported  
Mailing Address: 5645 FIRESTONE BLVD  
Mailing City,St,Zip: SOUTH GATE, CA 902803701  
Gen County: Los Angeles  
TSD EPA ID: CAT000613893  
TSD County: Los Angeles  
Waste Category: Aqueous solution with total organic residues less than 10 percent  
Disposal Method: STORAGE, BULKING, AND/OR TRANSFER OFF SITE--NO TREATMENT/RECOVERY (H010-H129) OR (H131-H135)  
Tons: 1.05  
Facility County: Los Angeles

Year: 2007  
Gepaid: CAD983641606  
Contact: --  
Telephone: 5629277888  
Mailing Name: Not reported  
Mailing Address: 5645 FIRESTONE BLVD  
Mailing City,St,Zip: SOUTH GATE, CA 902803701  
Gen County: Los Angeles  
TSD EPA ID: CAT000613893  
TSD County: Los Angeles  
Waste Category: Aqueous solution with total organic residues less than 10 percent  
Disposal Method: Not reported  
Tons: 0.01  
Facility County: Los Angeles

Year: 2006  
Gepaid: CAD983641606  
Contact: --  
Telephone: 5629277888  
Mailing Name: Not reported  
Mailing Address: 5645 FIRESTONE BLVD  
Mailing City,St,Zip: SOUTH GATE, CA 902803701  
Gen County: Los Angeles  
TSD EPA ID: CAT000613893  
TSD County: Los Angeles  
Waste Category: Aqueous solution with total organic residues less than 10 percent  
Disposal Method: H01  
Tons: 0.62  
Facility County: Los Angeles

Map ID  
Direction  
Distance  
Elevation

MAP FINDINGS

Site

Database(s)

EDR ID Number  
EPA ID Number

**LLOVIO FORD (Continued)**

**1000818313**

Year: 2005  
Gepaid: CAD983641606  
Contact: --  
Telephone: 5629277888  
Mailing Name: Not reported  
Mailing Address: 5645 FIRESTONE BLVD  
Mailing City,St,Zip: SOUTH GATE, CA 902803701  
Gen County: Los Angeles  
TSD EPA ID: CAT000613893  
TSD County: Los Angeles  
Waste Category: Not reported  
Disposal Method: H01  
Tons: Not reported  
Facility County: Not reported

Year: 2004  
Gepaid: CAD983641606  
Contact: --  
Telephone: 5629277888  
Mailing Name: Not reported  
Mailing Address: 5645 FIRESTONE BLVD  
Mailing City,St,Zip: SOUTH GATE, CA 902803701  
Gen County: Los Angeles  
TSD EPA ID: CAT000613893  
TSD County: Los Angeles  
Waste Category: Not reported  
Disposal Method: H01  
Tons: Not reported  
Facility County: Not reported

[Click this hyperlink](#) while viewing on your computer to access 25 additional CA\_HAZNET: record(s) in the EDR Site Report.

**EMI:**

Year: 1987  
County Code: 19  
Air Basin: SC  
Facility ID: 57816  
Air District Name: SC  
SIC Code: 7538  
Air District Name: SOUTH COAST AQMD  
Community Health Air Pollution Info System: Not reported  
Consolidated Emission Reporting Rule: Not reported  
Total Organic Hydrocarbon Gases Tons/Yr: 2  
Reactive Organic Gases Tons/Yr: 2  
Carbon Monoxide Emissions Tons/Yr: 0  
NOX - Oxides of Nitrogen Tons/Yr: 0  
SOX - Oxides of Sulphur Tons/Yr: 0  
Particulate Matter Tons/Yr: 0  
Part. Matter 10 Micrometers & Smlr Tons/Yr: 0

Map ID  
Direction  
Distance  
Elevation

MAP FINDINGS

Site

Database(s)

EDR ID Number  
EPA ID Number

**F28**      **SUNCO EQUIPMENT COMPANY**  
**SSE**      **8978 ATLANTIC AVE**  
**1/8-1/4**    **SOUTH GATE, CA 90280**  
**0.150 mi.**  
**795 ft.**    **Site 2 of 2 in cluster F**

**HIST UST**    **U001563703**  
**N/A**

**Relative:**      HIST UST:  
**Lower**          Region:            STATE  
                    Facility ID:        00000004053  
**Actual:**          Facility Type:      Other  
**109 ft.**            Other Type:        RENTAL YARD  
                    Total Tanks:       0001  
                    Contact Name:    STIPAN SUNYICH  
                    Telephone:        2135679375  
                    Owner Name:      SUNCO EQUIPMENT COMPANY  
                    Owner Address:   8978 ATLANTIC AVE  
                    Owner City,St,Zip: SOUTH GATE, CA 90280  
  
                    Tank Num:         001  
                    Container Num:    2  
                    Year Installed:    Not reported  
                    Tank Capacity:    00001000  
                    Tank Used for:    PRODUCT  
                    Type of Fuel:     PREMIUM  
                    Tank Construction: Not reported  
                    Leak Detection:   None

**H29**      **CULLWELL BROS**  
**ESE**      **4973 E FIRESTONE BLVD**  
**1/8-1/4**    **SOUTH GATE, CA**  
**0.151 mi.**  
**796 ft.**    **Site 1 of 2 in cluster H**

**SWEEPS UST**    **S102059949**  
**LOS ANGELES CO. HMS**    **N/A**

**Relative:**      SWEEPS UST:  
**Equal**          Status:            A  
                    Comp Number:     11127  
**Actual:**          Number:            9  
**111 ft.**            Board Of Equalization: Not reported  
                    Ref Date:         06-30-89  
                    Act Date:         Not reported  
                    Created Date:    06-30-89  
                    Tank Status:     Not reported  
                    Owner Tank Id:   Not reported  
                    Swrcb Tank Id:   Not reported  
                    Actv Date:        Not reported  
                    Capacity:         Not reported  
                    Tank Use:         Not reported  
                    Stg:                Not reported  
                    Content:           Not reported  
                    Number Of Tanks: Not reported

LOS ANGELES CO. HMS:  
Region:            LA  
Facility Id:        011126-011127  
Facility Status:   Removed  
Area:               2J  
Permit Number:   Not reported  
Permit Status:    Not reported  
Facility Type:    Not reported

Map ID  
 Direction  
 Distance  
 Elevation

MAP FINDINGS

Site

Database(s)

EDR ID Number  
 EPA ID Number

**H30**  
**ESE**  
**1/8-1/4**  
**0.152 mi.**  
**802 ft.**

**CULWELL BROTHERS INC**  
**4973 E FIRESTONE BLVD**  
**SOUTH GATE, CA 90280**

**Site 2 of 2 in cluster H**

**RCRA-SQG** 1000436169  
**FINDS** CAD981982408  
**HIST UST**

**Relative:**  
**Equal**

RCRA-SQG:

Date form received by agency: 09/01/1996  
 Facility name: CULWELL BROTHERS INC  
 Facility address: 4973 E FIRESTONE BLVD  
 SOUTH GATE, CA 90280

**Actual:**  
**111 ft.**

EPA ID: CAD981982408  
 Mailing address: E FIRESTONE BLVD  
 SOUTH GATE, CA 90280

Contact: Not reported  
 Contact address: Not reported  
 Not reported

Contact country: Not reported  
 Contact telephone: Not reported  
 Contact email: Not reported

EPA Region: 09  
 Classification: Small Small Quantity Generator

Handler: generates more than 100 and less than 1000 kg of hazardous waste during any calendar month and accumulates less than 6000 kg of hazardous waste at any time; or generates 100 kg or less of hazardous waste during any calendar month, and accumulates more than 1000 kg of hazardous waste at any time

Owner/Operator Summary:

Owner/operator name: CULWELL RALPH  
 Owner/operator address: NOT REQUIRED  
 NOT REQUIRED, ME 99999  
 Owner/operator country: Not reported  
 Owner/operator telephone: (415) 555-1212  
 Legal status: Private  
 Owner/Operator Type: Owner  
 Owner/Op start date: Not reported  
 Owner/Op end date: Not reported

Owner/operator name: NOT REQUIRED  
 Owner/operator address: NOT REQUIRED  
 NOT REQUIRED, ME 99999

Owner/operator country: Not reported  
 Owner/operator telephone: (415) 555-1212  
 Legal status: Private  
 Owner/Operator Type: Operator  
 Owner/Op start date: Not reported  
 Owner/Op end date: Not reported

Handler Activities Summary:

U.S. importer of hazardous waste: No  
 Mixed waste (haz. and radioactive): No  
 Recycler of hazardous waste: No  
 Transporter of hazardous waste: No  
 Treater, storer or disposer of HW: No  
 Underground injection activity: No  
 On-site burner exemption: No  
 Furnace exemption: No

Map ID  
Direction  
Distance  
Elevation

MAP FINDINGS

Site

Database(s)

EDR ID Number  
EPA ID Number

**CULWELL BROTHERS INC (Continued)**

**1000436169**

Used oil fuel burner: No  
Used oil processor: No  
User oil refiner: No  
Used oil fuel marketer to burner: No  
Used oil Specification marketer: No  
Used oil transfer facility: No  
Used oil transporter: No

Violation Status: No violations found

**FINDS:**

Registry ID: 110002763974

**Environmental Interest/Information System**

RCRAInfo is a national information system that supports the Resource Conservation and Recovery Act (RCRA) program through the tracking of events and activities related to facilities that generate, transport, and treat, store, or dispose of hazardous waste. RCRAInfo allows RCRA program staff to track the notification, permit, compliance, and corrective action activities required under RCRA.

**HIST UST:**

Region: STATE  
Facility ID: 00000002991  
Facility Type: Other  
Other Type: PAINT CONTRACTOR  
Total Tanks: 0002  
Contact Name: RALPH H. CULWELL  
Telephone: 2135678864  
Owner Name: RALPH H. CULWELL  
Owner Address: 4973 E. FIRESTONE BLVD.  
Owner City,St,Zip: SOUTH GATE, CA 90280

Tank Num: 001  
Container Num: 1  
Year Installed: 1958  
Tank Capacity: 00001000  
Tank Used for: PRODUCT  
Type of Fuel: DIESEL  
Tank Construction: Not reported  
Leak Detection: Visual, Stock Inventor

Tank Num: 002  
Container Num: 2  
Year Installed: 1958  
Tank Capacity: 00000500  
Tank Used for: PRODUCT  
Type of Fuel: UNLEADED  
Tank Construction: Not reported  
Leak Detection: Visual, Stock Inventor

MAP FINDINGS

Map ID  
 Direction  
 Distance  
 Elevation

Site

Database(s)

EDR ID Number  
 EPA ID Number

**I31**  
**SSE**  
**1/8-1/4**  
**0.178 mi.**  
**939 ft.**

**KUSTOM FIT HI-TECH SEATING PRODUCTS,INC.**  
**8990 ATLANTIC AVE.**  
**SOUTH GATE, CA 90280**

**CERCLIS**  
**FINDS**  
**LOS ANGELES CO. HMS**  
**EMI**

**1000710140**  
**CAD983576190**

**Site 1 of 3 in cluster I**

**Relative:**  
**Lower**

CERCLIS:

Site ID: 0904830  
 EPA ID: CAD983576190  
 Facility County: LOS ANGELES  
 Short Name: KUSTOM FIT HI-TECH SEATIN  
 Congressional District: 29  
 IFMS ID: Not reported  
 SMSA Number: 4480  
 USGC Hydro Unit: 18070105  
 Federal Facility: Not a Federal Facility  
 DMNSN Number: Not reported  
 Site Orphan Flag: N  
 RCRA ID: Not reported  
 USGS Quadrangle: Not reported  
 Site Init By Prog: Not reported  
 NFRAP Flag: Not reported  
 Parent ID: Not reported  
 RST Code: Not reported  
 EPA Region: 09  
 Classification: Not reported  
 Site Settings Code: Not reported  
 NPL Status: Not on the NPL  
 DMNSN Unit Code: Not reported  
 RBRAC Code: Not reported  
 RResp Fed Agency Code: Not reported  
 Non NPL Status: Other Cleanup Activity: State-Lead Cleanup  
 Non NPL Status Date: 20020702  
 Site Fips Code: 06037  
 CC Concurrence Date: Not reported  
 CC Concurrence FY: Not reported  
 Alias EPA ID: Not reported  
 Site FUDS Flag: Not reported

**Actual:**  
**109 ft.**

CERCLIS Site Contact Name(s):

Contact ID: 9271184.00000  
 Contact Name: Karen Jurist  
 Contact Tel: (415) 972-3219  
 Contact Title: Site Assessment Manager (SAM)  
 Contact Email: Not reported

Contact ID: 9270048.00000  
 Contact Name: Jeff Inglis  
 Contact Tel: (415) 972-3095  
 Contact Title: Site Assessment Manager (SAM)  
 Contact Email: Not reported

Contact ID: 13002167.00000  
 Contact Name: Carl Brickner  
 Contact Tel: (415) 972-3814  
 Contact Title: Site Assessment Manager (SAM)  
 Contact Email: Not reported

Contact ID: 9270438.00000

Map ID  
Direction  
Distance  
Elevation

MAP FINDINGS

Site

Database(s)

EDR ID Number  
EPA ID Number

**KUSTOM FIT HI-TECH SEATING PRODUCTS,INC. (Continued)**

**1000710140**

Contact Name: Dawn Richmond  
Contact Tel: (415) 972-3097  
Contact Title: Site Assessment Manager (SAM)  
Contact Email: Not reported

CERCLIS Site Alias Name(s):

Alias ID: 101  
Alias Name: KUSTOM FIT MANUFACTURING  
Alias Address: Not reported  
CA  
Alias ID: 101  
Alias Comments: PREVIOUS EPA ID# AZD 981 416 977  
Site Description: 5/06: vcp candidate per SSA MM 9/07: Not in Envirostor

CERCLIS Assessment History:

Action Code: 001  
Action: DISCOVERY  
Date Started: Not reported  
Date Completed: 05/14/1993  
Priority Level: Not reported  
Operable Unit: SITEWIDE  
Primary Responsibility: EPA Fund-Financed  
Planning Status: Not reported  
Urgency Indicator: Not reported  
Action Anomaly: Not reported

For detailed financial records, contact EDR for a Site Report.:

Action Code: 001  
Action: SITE INSPECTION  
Date Started: 08/08/1994  
Date Completed: 09/30/1994  
Priority Level: Low priority for further assessment  
Operable Unit: SITEWIDE  
Primary Responsibility: EPA Fund-Financed  
Planning Status: Not reported  
Urgency Indicator: Not reported  
Action Anomaly: Not reported

For detailed financial records, contact EDR for a Site Report.:

Action Code: 001  
Action: PRELIMINARY ASSESSMENT  
Date Started: Not reported  
Date Completed: 09/30/1994  
Priority Level: Higher priority for further assessment  
Operable Unit: SITEWIDE  
Primary Responsibility: EPA Fund-Financed  
Planning Status: Not reported  
Urgency Indicator: Not reported  
Action Anomaly: Not reported

For detailed financial records, contact EDR for a Site Report.:

Action Code: 001

Map ID  
Direction  
Distance  
Elevation

MAP FINDINGS

Site

Database(s)

EDR ID Number  
EPA ID Number

**KUSTOM FIT HI-TECH SEATING PRODUCTS,INC. (Continued)**

**1000710140**

Action: SITE REASSESSMENT  
Date Started: Not reported  
Date Completed: 06/20/2001  
Priority Level: Higher priority for further assessment  
Operable Unit: SITEWIDE  
Primary Responsibility: State, Fund Financed  
Planning Status: Not reported  
Urgency Indicator: Not reported  
Action Anomaly: Not reported

For detailed financial records, contact EDR for a Site Report.:

Action Code: 002  
Action: SITE REASSESSMENT  
Date Started: Not reported  
Date Completed: 05/23/2006  
Priority Level: Higher priority for further assessment  
Operable Unit: SITEWIDE  
Primary Responsibility: EPA Fund-Financed  
Planning Status: Not reported  
Urgency Indicator: Not reported  
Action Anomaly: Not reported

For detailed financial records, contact EDR for a Site Report.:

[Click this hyperlink](#) while viewing on your computer to access additional US CERCLIS Financial: detail in the EDR Site Report.

**FINDS:**

Registry ID: 110001194476

**Environmental Interest/Information System**

AFS (Aerometric Information Retrieval System (AIRS) Facility Subsystem) replaces the former Compliance Data System (CDS), the National Emission Data System (NEDS), and the Storage and Retrieval of Aerometric Data (SAROAD). AIRS is the national repository for information concerning airborne pollution in the United States. AFS is used to track emissions and compliance data from industrial plants. AFS data are utilized by states to prepare State Implementation Plans to comply with regulatory programs and by EPA as an input for the estimation of total national emissions. AFS is undergoing a major redesign to support facility operating permits required under Title V of the Clean Air Act.

US EPA TRIS (Toxics Release Inventory System) contains information from facilities on the amounts of over 300 listed toxic chemicals that these facilities release directly to air, water, land, or that are transported off-site.

CERCLIS (Comprehensive Environmental Response, Compensation, and Liability Information System) is the Superfund database that is used to support management in all phases of the Superfund program. The system contains information on all aspects of hazardous waste sites, including an inventory of sites, planned and actual site activities, and financial information.

Map ID  
Direction  
Distance  
Elevation

MAP FINDINGS

Site

Database(s)

EDR ID Number  
EPA ID Number

**KUSTOM FIT HI-TECH SEATING PRODUCTS,INC. (Continued)**

**1000710140**

LOS ANGELES CO. HMS:

Region: LA  
Facility Id: 012803-013002  
Facility Status: Removed  
Area: 2J  
Permit Number: Not reported  
Permit Status: Not reported  
Facility Type: Not reported

EMI:

Year: 1987  
County Code: 19  
Air Basin: SC  
Facility ID: 4344  
Air District Name: SC  
SIC Code: 2399  
Air District Name: SOUTH COAST AQMD  
Community Health Air Pollution Info System: Not reported  
Consolidated Emission Reporting Rule: Not reported  
Total Organic Hydrocarbon Gases Tons/Yr: 19  
Reactive Organic Gases Tons/Yr: 17  
Carbon Monoxide Emissions Tons/Yr: 0  
NOX - Oxides of Nitrogen Tons/Yr: 1  
SOX - Oxides of Sulphur Tons/Yr: 0  
Particulate Matter Tons/Yr: 0  
Part. Matter 10 Micrometers & Smllr Tons/Yr: 0

Year: 1990  
County Code: 19  
Air Basin: SC  
Facility ID: 4344  
Air District Name: SC  
SIC Code: 2399  
Air District Name: SOUTH COAST AQMD  
Community Health Air Pollution Info System: Not reported  
Consolidated Emission Reporting Rule: Not reported  
Total Organic Hydrocarbon Gases Tons/Yr: 34  
Reactive Organic Gases Tons/Yr: 11  
Carbon Monoxide Emissions Tons/Yr: 0  
NOX - Oxides of Nitrogen Tons/Yr: 1  
SOX - Oxides of Sulphur Tons/Yr: 0  
Particulate Matter Tons/Yr: 0  
Part. Matter 10 Micrometers & Smllr Tons/Yr: 0

Year: 1995  
County Code: 19  
Air Basin: SC  
Facility ID: 4344  
Air District Name: SC  
SIC Code: 2531  
Air District Name: SOUTH COAST AQMD  
Community Health Air Pollution Info System: Not reported  
Consolidated Emission Reporting Rule: Not reported  
Total Organic Hydrocarbon Gases Tons/Yr: 21  
Reactive Organic Gases Tons/Yr: 5  
Carbon Monoxide Emissions Tons/Yr: 0

Map ID  
Direction  
Distance  
Elevation

MAP FINDINGS

Site

Database(s)

EDR ID Number  
EPA ID Number

**KUSTOM FIT HI-TECH SEATING PRODUCTS,INC. (Continued)**

**1000710140**

NOX - Oxides of Nitrogen Tons/Yr: 0  
SOX - Oxides of Sulphur Tons/Yr: 0  
Particulate Matter Tons/Yr: 0  
Part. Matter 10 Micrometers & Smlr Tons/Yr: 0

Year: 1997  
County Code: 19  
Air Basin: SC  
Facility ID: 4344  
Air District Name: SC  
SIC Code: 2531  
Air District Name: SOUTH COAST AQMD  
Community Health Air Pollution Info System: Not reported  
Consolidated Emission Reporting Rule: Not reported  
Total Organic Hydrocarbon Gases Tons/Yr: 2  
Reactive Organic Gases Tons/Yr: 2  
Carbon Monoxide Emissions Tons/Yr: 0  
NOX - Oxides of Nitrogen Tons/Yr: 0  
SOX - Oxides of Sulphur Tons/Yr: 0  
Particulate Matter Tons/Yr: 0  
Part. Matter 10 Micrometers & Smlr Tons/Yr: 0

Year: 1998  
County Code: 19  
Air Basin: SC  
Facility ID: 4344  
Air District Name: SC  
SIC Code: 2531  
Air District Name: SOUTH COAST AQMD  
Community Health Air Pollution Info System: Not reported  
Consolidated Emission Reporting Rule: Not reported  
Total Organic Hydrocarbon Gases Tons/Yr: 2  
Reactive Organic Gases Tons/Yr: 2  
Carbon Monoxide Emissions Tons/Yr: 0  
NOX - Oxides of Nitrogen Tons/Yr: 0  
SOX - Oxides of Sulphur Tons/Yr: 0  
Particulate Matter Tons/Yr: 0  
Part. Matter 10 Micrometers & Smlr Tons/Yr: 0

Year: 1999  
County Code: 19  
Air Basin: SC  
Facility ID: 4344  
Air District Name: SC  
SIC Code: 2531  
Air District Name: SOUTH COAST AQMD  
Community Health Air Pollution Info System: Not reported  
Consolidated Emission Reporting Rule: Not reported  
Total Organic Hydrocarbon Gases Tons/Yr: 2  
Reactive Organic Gases Tons/Yr: 2  
Carbon Monoxide Emissions Tons/Yr: 0  
NOX - Oxides of Nitrogen Tons/Yr: 0  
SOX - Oxides of Sulphur Tons/Yr: 0  
Particulate Matter Tons/Yr: 0  
Part. Matter 10 Micrometers & Smlr Tons/Yr: 0

Year: 2000

Map ID  
 Direction  
 Distance  
 Elevation

MAP FINDINGS

Site

Database(s)

EDR ID Number  
 EPA ID Number

**KUSTOM FIT HI-TECH SEATING PRODUCTS,INC. (Continued)**

**1000710140**

County Code: 19  
 Air Basin: SC  
 Facility ID: 4344  
 Air District Name: SC  
 SIC Code: 2531  
 Air District Name: SOUTH COAST AQMD  
 Community Health Air Pollution Info System: Not reported  
 Consolidated Emission Reporting Rule: Not reported  
 Total Organic Hydrocarbon Gases Tons/Yr: 2  
 Reactive Organic Gases Tons/Yr: 2  
 Carbon Monoxide Emissions Tons/Yr: 0  
 NOX - Oxides of Nitrogen Tons/Yr: 0  
 SOX - Oxides of Sulphur Tons/Yr: 0  
 Particulate Matter Tons/Yr: 0  
 Part. Matter 10 Micrometers & Smlr Tons/Yr: 0

Year: 2001  
 County Code: 19  
 Air Basin: SC  
 Facility ID: 4344  
 Air District Name: SC  
 SIC Code: 2531  
 Air District Name: SOUTH COAST AQMD  
 Community Health Air Pollution Info System: Not reported  
 Consolidated Emission Reporting Rule: Not reported  
 Total Organic Hydrocarbon Gases Tons/Yr: 2  
 Reactive Organic Gases Tons/Yr: 2  
 Carbon Monoxide Emissions Tons/Yr: 0  
 NOX - Oxides of Nitrogen Tons/Yr: 0  
 SOX - Oxides of Sulphur Tons/Yr: 0  
 Particulate Matter Tons/Yr: 0  
 Part. Matter 10 Micrometers & Smlr Tons/Yr: 0

**I32**  
**SSE**  
**1/8-1/4**  
**0.178 mi.**  
**939 ft.**

**KUSTOM FIT MFG CO**  
**8990 ATLANTIC**  
**SOUTH GATE, CA 90280**  
**Site 2 of 3 in cluster I**

**RCRA-SQG 1000415917**  
**FINDS CAD982474710**  
**HAZNET**

**Relative:**  
**Lower**

RCRA-SQG:

Date form received by agency: 09/01/1996  
 Facility name: KUSTOM FIT MFG CO  
 Facility address: 8990 ATLANTIC  
 SOUTH GATE, CA 90280

**Actual:**  
**109 ft.**

EPA ID: CAD982474710  
 Contact: Not reported  
 Contact address: Not reported  
 Contact country: Not reported  
 Contact telephone: Not reported  
 Contact email: Not reported  
 EPA Region: 09  
 Classification: Small Small Quantity Generator  
 Description: Handler: generates more than 100 and less than 1000 kg of hazardous waste during any calendar month and accumulates less than 6000 kg of hazardous waste at any time; or generates 100 kg or less of hazardous waste during any calendar month, and accumulates more than 1000 kg of hazardous waste at any time

Map ID  
Direction  
Distance  
Elevation

MAP FINDINGS

Site

Database(s)

EDR ID Number  
EPA ID Number

**KUSTOM FIT MFG CO (Continued)**

**1000415917**

Owner/Operator Summary:

Owner/operator name: NOT REQUIRED  
Owner/operator address: NOT REQUIRED  
NOT REQUIRED, ME 99999  
Owner/operator country: Not reported  
Owner/operator telephone: (415) 555-1212  
Legal status: Municipal  
Owner/Operator Type: Operator  
Owner/Op start date: Not reported  
Owner/Op end date: Not reported

Owner/operator name: EARL BELK  
Owner/operator address: NOT REQUIRED  
NOT REQUIRED, ME 99999  
Owner/operator country: Not reported  
Owner/operator telephone: (415) 555-1212  
Legal status: Municipal  
Owner/Operator Type: Owner  
Owner/Op start date: Not reported  
Owner/Op end date: Not reported

Handler Activities Summary:

U.S. importer of hazardous waste: No  
Mixed waste (haz. and radioactive): No  
Recycler of hazardous waste: No  
Transporter of hazardous waste: No  
Treater, storer or disposer of HW: No  
Underground injection activity: No  
On-site burner exemption: No  
Furnace exemption: No  
Used oil fuel burner: No  
Used oil processor: No  
User oil refiner: No  
Used oil fuel marketer to burner: No  
Used oil Specification marketer: No  
Used oil transfer facility: No  
Used oil transporter: No

Historical Generators:

Date form received by agency: 06/17/1988  
Facility name: KUSTOM FIT MFG CO  
Classification: Large Quantity Generator

Violation Status: No violations found

FINDS:

Registry ID: 110002422913

Environmental Interest/Information System

The NEI (National Emissions Inventory) database contains information on stationary and mobile sources that emit criteria air pollutants and their precursors, as well as hazardous air pollutants (HAPs).

RCRAInfo is a national information system that supports the Resource Conservation and Recovery Act (RCRA) program through the tracking of

Map ID  
Direction  
Distance  
Elevation

MAP FINDINGS

Site

Database(s)

EDR ID Number  
EPA ID Number

**KUSTOM FIT MFG CO (Continued)**

**1000415917**

events and activities related to facilities that generate, transport, and treat, store, or dispose of hazardous waste. RCRAInfo allows RCRA program staff to track the notification, permit, compliance, and corrective action activities required under RCRA.

**HAZNET:**

Year: 2010  
Gepaid: CAC002657037  
Contact: JUAN LOPEZ  
Telephone: 2135644481  
Mailing Name: Not reported  
Mailing Address: 8990 ATLANTIC AVE  
Mailing City,St,Zip: SOUTH GATE, CA 902803505  
Gen County: Not reported  
TSD EPA ID: CAD097030993  
TSD County: Not reported  
Waste Category: Latex waste  
Disposal Method: STORAGE, BULKING, AND/OR TRANSFER OFF SITE--NO TREATMENT/RECOVERY (H010-H129) OR (H131-H135)  
Tons: 0.1251  
Facility County: Los Angeles

Year: 2010  
Gepaid: CAC002657037  
Contact: JUAN LOPEZ  
Telephone: 2135644481  
Mailing Name: Not reported  
Mailing Address: 8990 ATLANTIC AVE  
Mailing City,St,Zip: SOUTH GATE, CA 902803505  
Gen County: Not reported  
TSD EPA ID: CAD028409019  
TSD County: Not reported  
Waste Category: Unspecified solvent mixture  
Disposal Method: STORAGE, BULKING, AND/OR TRANSFER OFF SITE--NO TREATMENT/RECOVERY (H010-H129) OR (H131-H135)  
Tons: 0.018  
Facility County: Los Angeles

Year: 2006  
Gepaid: CAD982474710  
Contact: JUAN HERNANDEZ SAFETY DIRECTOR  
Telephone: 2135644481  
Mailing Name: Not reported  
Mailing Address: 8990 ATLANTIC AVE  
Mailing City,St,Zip: SOUTH GATE, CA 902803505  
Gen County: Los Angeles  
TSD EPA ID: CAT080013352  
TSD County: Los Angeles  
Waste Category: Tank bottom waste  
Disposal Method: H13  
Tons: 7.92  
Facility County: Los Angeles

Year: 2004  
Gepaid: CAD982474710  
Contact: JUAN HERNANDEZ SAFETY DIRECTOR

Map ID  
Direction  
Distance  
Elevation

MAP FINDINGS

Site

Database(s)

EDR ID Number  
EPA ID Number

**KUSTOM FIT MFG CO (Continued)**

**1000415917**

Telephone: 2135644481  
Mailing Name: Not reported  
Mailing Address: 8990 ATLANTIC AVE  
Mailing City,St,Zip: SOUTH GATE, CA 902803505  
Gen County: Los Angeles  
TSD EPA ID: CAD028409019  
TSD County: Los Angeles  
Waste Category: Waste oil and mixed oil  
Disposal Method: R01  
Tons: 4.17  
Facility County: Not reported

Year: 2002  
Gepaid: CAD982474710  
Contact: JUAN HERNANDEZ SAFETY DIRECTOR  
Telephone: 2135644481  
Mailing Name: Not reported  
Mailing Address: 8990 ATLANTIC AVE  
Mailing City,St,Zip: SOUTH GATE, CA 902803505  
Gen County: Los Angeles  
TSD EPA ID: Not reported  
TSD County: Los Angeles  
Waste Category: Waste oil and mixed oil  
Disposal Method: R01  
Tons: 2.20  
Facility County: Not reported

[Click this hyperlink](#) while viewing on your computer to access 19 additional CA\_HAZNET: record(s) in the EDR Site Report.

**I33  
SSE  
1/8-1/4  
0.179 mi.  
945 ft.**

**KUSTOM FIT  
8990 ATLANTIC BLVD  
SOUTH GATE, CA  
Site 3 of 3 in cluster I**

**SWEEPS UST S106928292  
N/A**

**Relative:  
Lower**

SWEEPS UST:  
Status: A  
Comp Number: 13002  
Number: 9  
Board Of Equalization: Not reported  
Ref Date: 06-30-89  
Act Date: Not reported  
Created Date: 06-30-89  
Tank Status: Not reported  
Owner Tank Id: Not reported  
Swrcb Tank Id: Not reported  
Actv Date: Not reported  
Capacity: Not reported  
Tank Use: Not reported  
Stg: Not reported  
Content: Not reported  
Number Of Tanks: Not reported

**Actual:  
109 ft.**

Map ID  
Direction  
Distance  
Elevation

MAP FINDINGS

Site

Database(s)

EDR ID Number  
EPA ID Number

34  
North  
1/8-1/4  
0.184 mi.  
971 ft.

**SMISER FREIGHT SERVICE**  
**8610 S ATLANTIC**  
**SOUTH GATE, CA 90280**

**RCRA-NonGen** 1000380299  
**FINDS** CAD053878195  
**HIST CORTESE**  
**LUST**  
**HIST UST**  
**SWEEPS UST**  
**LOS ANGELES CO. HMS**  
**HAZNET**

**Relative:**  
**Higher**

**Actual:**  
**114 ft.**

RCRA-NonGen:  
Date form received by agency: 07/31/1980  
Facility name: SMISER FREIGHT SERVICE  
Facility address: 8610 S ATLANTIC  
SOUTH GATE, CA 90280  
EPA ID: CAD053878195  
Mailing address: S ATLANTIC  
SOUTH GATE, CA 90280  
Contact: ENVIRONMENTAL MANAGER  
Contact address: 8610 S ATLANTIC  
SOUTH GATE, CA 90280  
Contact country: US  
Contact telephone: (213) 773-8902  
Contact email: Not reported  
EPA Region: 09  
Classification: Non-Generator  
Description: Handler: Non-Generators do not presently generate hazardous waste

Owner/Operator Summary:

Owner/operator name: SMISER SAMUEL  
Owner/operator address: NOT REQUIRED  
NOT REQUIRED, ME 99999  
Owner/operator country: Not reported  
Owner/operator telephone: (415) 555-1212  
Legal status: Private  
Owner/Operator Type: Owner  
Owner/Op start date: Not reported  
Owner/Op end date: Not reported

Owner/operator name: NOT REQUIRED  
Owner/operator address: NOT REQUIRED  
NOT REQUIRED, ME 99999  
Owner/operator country: Not reported  
Owner/operator telephone: (415) 555-1212  
Legal status: Private  
Owner/Operator Type: Operator  
Owner/Op start date: Not reported  
Owner/Op end date: Not reported

Handler Activities Summary:

U.S. importer of hazardous waste: No  
Mixed waste (haz. and radioactive): No  
Recycler of hazardous waste: No  
Transporter of hazardous waste: Yes  
Treater, storer or disposer of HW: No  
Underground injection activity: No  
On-site burner exemption: No  
Furnace exemption: No  
Used oil fuel burner: No

Map ID  
Direction  
Distance  
Elevation

MAP FINDINGS

Site

Database(s)

EDR ID Number  
EPA ID Number

**SMISER FREIGHT SERVICE (Continued)**

**1000380299**

Used oil processor: No  
User oil refiner: No  
Used oil fuel marketer to burner: No  
Used oil Specification marketer: No  
Used oil transfer facility: No  
Used oil transporter: No

Violation Status: No violations found

**FINDS:**

Registry ID: 110002649572

**Environmental Interest/Information System**

RCRAInfo is a national information system that supports the Resource Conservation and Recovery Act (RCRA) program through the tracking of events and activities related to facilities that generate, transport, and treat, store, or dispose of hazardous waste. RCRAInfo allows RCRA program staff to track the notification, permit, compliance, and corrective action activities required under RCRA.

**CORTESE:**

Region: CORTESE  
Facility County Code: 19  
Reg By: LTNKA  
Reg Id: R-20922

**LUST:**

Region: STATE  
Global Id: T0603705316  
Latitude: 33.954108  
Longitude: -118.181875  
Case Type: LUST Cleanup Site  
Status: Completed - Case Closed  
Status Date: 08/08/1996  
Lead Agency: LOS ANGELES COUNTY  
Case Worker: JOA  
Local Agency: LOS ANGELES COUNTY  
RB Case Number: R-20922  
LOC Case Number: Not reported  
File Location: Not reported  
Potential Media Affect: Soil  
Potential Contaminants of Concern: Aviation  
Site History: Not reported

[Click here to access the California GeoTracker records for this facility:](#)

**LUST:**

Global Id: T0603705316  
Contact Type: Local Agency Caseworker  
Contact Name: JOHN AWUJO  
Organization Name: LOS ANGELES COUNTY  
Address: 900 S FREMONT AVE  
City: ALHAMBRA  
Email: Not reported  
Phone Number: 6264583507

Map ID  
Direction  
Distance  
Elevation

MAP FINDINGS

Site

Database(s)

EDR ID Number  
EPA ID Number

**SMISER FREIGHT SERVICE (Continued)**

**1000380299**

Global Id: T0603705316  
Contact Type: Regional Board Caseworker  
Contact Name: YUE RONG  
Organization Name: LOS ANGELES RWQCB (REGION 4)  
Address: 320 W. 4TH ST., SUITE 200  
City: Los Angeles  
Email: yrong@waterboards.ca.gov  
Phone Number: Not reported

**LUST:**

Global Id: T0603705316  
Action Type: Other  
Date: 1950-01-01 00:00:00  
Action: Leak Reported

**LUST REG 4:**

Region: 4  
Regional Board: 04  
County: Los Angeles  
facid: R-20922  
Status: Case Closed  
Substance: 1  
Substance Quantity: Not reported  
Local Case No: Not reported  
Case Type: Soil  
Abatement Method Used at the Site: Not reported  
Global ID: T0603705316  
W Global ID: Not reported  
Staff: UNK  
Local Agency: 19000  
Cross Street: Not reported  
Enforcement Type: Not reported  
Date Leak Discovered: Not reported  
Date Leak First Reported: 8/8/1996  
Date Leak Record Entered: 8/23/1996  
Date Confirmation Began: Not reported  
Date Leak Stopped: Not reported  
Date Case Last Changed on Database: 11/26/1996  
Date the Case was Closed: 8/8/1996  
How Leak Discovered: Not reported  
How Leak Stopped: Not reported  
Cause of Leak: Not reported  
Leak Source: Not reported  
Operator: Not reported  
Water System: Not reported  
Well Name: Not reported  
Approx. Dist To Production Well (ft): 661.79940371709611413289220975  
Source of Cleanup Funding: Not reported  
Preliminary Site Assessment Workplan Submitted: Not reported  
Preliminary Site Assessment Began: Not reported  
Pollution Characterization Began: Not reported  
Remediation Plan Submitted: Not reported  
Remedial Action Underway: Not reported  
Post Remedial Action Monitoring Began: Not reported  
Enforcement Action Date: Not reported

Map ID  
Direction  
Distance  
Elevation

MAP FINDINGS

Site

Database(s)

EDR ID Number  
EPA ID Number

**SMISER FREIGHT SERVICE (Continued)**

**1000380299**

Historical Max MTBE Date: Not reported  
Hist Max MTBE Conc in Groundwater: Not reported  
Hist Max MTBE Conc in Soil: Not reported  
Significant Interim Remedial Action Taken: Not reported  
GW Qualifier: Not reported  
Soil Qualifier: Not reported  
Organization: Not reported  
Owner Contact: Not reported  
Responsible Party: S & S PROPERTIES  
RP Address: 2610 ATLANTIC AVE, SOUTH GATE, CA 90280-3502  
Program: LUST  
Lat/Long: 33.9543266 / -1  
Local Agency Staff: Not reported  
Beneficial Use: Not reported  
Priority: Not reported  
Cleanup Fund Id: Not reported  
Suspended: Not reported  
Assigned Name: Not reported  
Summary: Not reported

**HIST UST:**

Region: STATE  
Facility ID: 00000002999  
Facility Type: Other  
Other Type: COMMON CARRIER  
Total Tanks: 0010  
Contact Name: STEVE DARDZINSKI-DIRECTOR OF S  
Telephone: 2137738902  
Owner Name: SAMJO, DBA SMISER FREIGHT SERV  
Owner Address: 8610 SOUTH ATLANTIC  
Owner City,St,Zip: SOUTH GATE, CA 90280

Tank Num: 001  
Container Num: 1  
Year Installed: Not reported  
Tank Capacity: 00001000  
Tank Used for: PRODUCT  
Type of Fuel: REGULAR  
Tank Construction: Not reported  
Leak Detection: Visual, Stock Inventor

Tank Num: 002  
Container Num: 2  
Year Installed: Not reported  
Tank Capacity: 00002500  
Tank Used for: PRODUCT  
Type of Fuel: DIESEL  
Tank Construction: Not reported  
Leak Detection: Visual, Stock Inventor

Tank Num: 003  
Container Num: 3  
Year Installed: Not reported  
Tank Capacity: 00004000  
Tank Used for: PRODUCT  
Type of Fuel: DIESEL  
Tank Construction: Not reported

Map ID  
Direction  
Distance  
Elevation

MAP FINDINGS

Site

Database(s)

EDR ID Number  
EPA ID Number

**SMISER FREIGHT SERVICE (Continued)**

**1000380299**

Leak Detection: Visual, Stock Inventor

Tank Num: 004  
Container Num: 4  
Year Installed: Not reported  
Tank Capacity: 00006000  
Tank Used for: PRODUCT  
Type of Fuel: DIESEL  
Tank Construction: Not reported  
Leak Detection: Visual, Stock Inventor

Tank Num: 005  
Container Num: 5  
Year Installed: 1973  
Tank Capacity: 00010000  
Tank Used for: PRODUCT  
Type of Fuel: DIESEL  
Tank Construction: Not reported  
Leak Detection: Visual, Stock Inventor

Tank Num: 006  
Container Num: 6  
Year Installed: 1973  
Tank Capacity: 00010000  
Tank Used for: PRODUCT  
Type of Fuel: DIESEL  
Tank Construction: Not reported  
Leak Detection: Visual, Stock Inventor

Tank Num: 007  
Container Num: 7  
Year Installed: 1973  
Tank Capacity: 00010000  
Tank Used for: PRODUCT  
Type of Fuel: DIESEL  
Tank Construction: Not reported  
Leak Detection: Visual, Stock Inventor

Tank Num: 008  
Container Num: 8  
Year Installed: 1973  
Tank Capacity: 00005000  
Tank Used for: PRODUCT  
Type of Fuel: Not reported  
Tank Construction: Not reported  
Leak Detection: Visual, Stock Inventor

Tank Num: 009  
Container Num: 9  
Year Installed: Not reported  
Tank Capacity: 00005000  
Tank Used for: WASTE  
Type of Fuel: WASTE OIL  
Tank Construction: Not reported  
Leak Detection: Visual

Tank Num: 010

Map ID  
Direction  
Distance  
Elevation

MAP FINDINGS

Site

Database(s)

EDR ID Number  
EPA ID Number

**SMISER FREIGHT SERVICE (Continued)**

**1000380299**

Container Num: 10  
Year Installed: Not reported  
Tank Capacity: 00000400  
Tank Used for: WASTE  
Type of Fuel: Not reported  
Tank Construction: Not reported  
Leak Detection: Visual

**SWEEPS UST:**

Status: A  
Comp Number: 11639  
Number: 9  
Board Of Equalization: 44-000784  
Ref Date: 06-30-89  
Act Date: Not reported  
Created Date: 06-30-89  
Tank Status: A  
Owner Tank Id: Not reported  
Swrcb Tank Id: 19-000-011639-000001  
Actv Date: 06-30-89  
Capacity: Not reported  
Tank Use: UNKNOWN  
Stg: W  
Content: Not reported  
Number Of Tanks: 10

Status: A  
Comp Number: 11639  
Number: 9  
Board Of Equalization: 44-000784  
Ref Date: 06-30-89  
Act Date: Not reported  
Created Date: 06-30-89  
Tank Status: A  
Owner Tank Id: Not reported  
Swrcb Tank Id: 19-000-011639-000002  
Actv Date: 06-30-89  
Capacity: Not reported  
Tank Use: UNKNOWN  
Stg: W  
Content: Not reported  
Number Of Tanks: Not reported

Status: A  
Comp Number: 11639  
Number: 9  
Board Of Equalization: 44-000784  
Ref Date: 06-30-89  
Act Date: Not reported  
Created Date: 06-30-89  
Tank Status: A  
Owner Tank Id: Not reported  
Swrcb Tank Id: 19-000-011639-000003  
Actv Date: 06-30-89  
Capacity: Not reported  
Tank Use: UNKNOWN  
Stg: W

Map ID  
Direction  
Distance  
Elevation

MAP FINDINGS

Site

Database(s)

EDR ID Number  
EPA ID Number

**SMISER FREIGHT SERVICE (Continued)**

**1000380299**

Content: Not reported  
Number Of Tanks: Not reported

Status: A  
Comp Number: 11639  
Number: 9  
Board Of Equalization: 44-000784  
Ref Date: 06-30-89  
Act Date: Not reported  
Created Date: 06-30-89  
Tank Status: A  
Owner Tank Id: Not reported  
Swrcb Tank Id: 19-000-011639-000004  
Actv Date: 06-30-89  
Capacity: Not reported  
Tank Use: UNKNOWN  
Stg: W  
Content: Not reported  
Number Of Tanks: Not reported

Status: A  
Comp Number: 11639  
Number: 9  
Board Of Equalization: 44-000784  
Ref Date: 06-30-89  
Act Date: Not reported  
Created Date: 06-30-89  
Tank Status: A  
Owner Tank Id: Not reported  
Swrcb Tank Id: 19-000-011639-000005  
Actv Date: 06-30-89  
Capacity: Not reported  
Tank Use: UNKNOWN  
Stg: W  
Content: Not reported  
Number Of Tanks: Not reported

Status: A  
Comp Number: 11639  
Number: 9  
Board Of Equalization: 44-000784  
Ref Date: 06-30-89  
Act Date: Not reported  
Created Date: 06-30-89  
Tank Status: A  
Owner Tank Id: Not reported  
Swrcb Tank Id: 19-000-011639-000006  
Actv Date: 06-30-89  
Capacity: Not reported  
Tank Use: UNKNOWN  
Stg: W  
Content: Not reported  
Number Of Tanks: Not reported

Status: A  
Comp Number: 11639  
Number: 9

Map ID  
Direction  
Distance  
Elevation

MAP FINDINGS

Site

Database(s)

EDR ID Number  
EPA ID Number

**SMISER FREIGHT SERVICE (Continued)**

**1000380299**

Board Of Equalization: 44-000784  
Ref Date: 06-30-89  
Act Date: Not reported  
Created Date: 06-30-89  
Tank Status: A  
Owner Tank Id: Not reported  
Swrcb Tank Id: 19-000-011639-000007  
Actv Date: 06-30-89  
Capacity: Not reported  
Tank Use: UNKNOWN  
Stg: W  
Content: Not reported  
Number Of Tanks: Not reported

Status: A  
Comp Number: 11639  
Number: 9  
Board Of Equalization: 44-000784  
Ref Date: 06-30-89  
Act Date: Not reported  
Created Date: 06-30-89  
Tank Status: A  
Owner Tank Id: Not reported  
Swrcb Tank Id: 19-000-011639-000008  
Actv Date: 06-30-89  
Capacity: Not reported  
Tank Use: UNKNOWN  
Stg: W  
Content: Not reported  
Number Of Tanks: Not reported

Status: A  
Comp Number: 11639  
Number: 9  
Board Of Equalization: 44-000784  
Ref Date: 06-30-89  
Act Date: Not reported  
Created Date: 06-30-89  
Tank Status: A  
Owner Tank Id: Not reported  
Swrcb Tank Id: 19-000-011639-000009  
Actv Date: 06-30-89  
Capacity: Not reported  
Tank Use: UNKNOWN  
Stg: W  
Content: Not reported  
Number Of Tanks: Not reported

Status: A  
Comp Number: 11639  
Number: 9  
Board Of Equalization: 44-000784  
Ref Date: 06-30-89  
Act Date: Not reported  
Created Date: 06-30-89  
Tank Status: A  
Owner Tank Id: Not reported

Map ID  
Direction  
Distance  
Elevation

MAP FINDINGS

Site

Database(s)

EDR ID Number  
EPA ID Number

**SMISER FREIGHT SERVICE (Continued)**

**1000380299**

Swrcb Tank Id: 19-000-011639-000010  
Actv Date: 06-30-89  
Capacity: Not reported  
Tank Use: UNKNOWN  
Stg: W  
Content: Not reported  
Number Of Tanks: Not reported

**LOS ANGELES CO. HMS:**

Region: LA  
Facility Id: 011590-011639  
Facility Status: Closed  
Area: 2J  
Permit Number: 00003196T  
Permit Status: Closed  
Facility Type: T0

Region: LA  
Facility Id: 011590-020922  
Facility Status: Removed  
Area: 2J  
Permit Number: 000064320  
Permit Status: Removed  
Facility Type: T0

**HAZNET:**

Year: 1997  
Gepaid: CAD053878195  
Contact: SMISER SAMUEL  
Telephone: 0000000000  
Mailing Name: Not reported  
Mailing Address: 8610 S ATLANTIC  
Mailing City,St,Zip: SOUTH GATE, CA 902800000  
Gen County: Los Angeles  
TSD EPA ID: CAD028409019  
TSD County: Los Angeles  
Waste Category: Unspecified organic liquid mixture  
Disposal Method: H01  
Tons: .7000  
Facility County: Los Angeles

Year: 1997  
Gepaid: CAD053878195  
Contact: SMISER SAMUEL  
Telephone: 0000000000  
Mailing Name: Not reported  
Mailing Address: 8610 S ATLANTIC  
Mailing City,St,Zip: SOUTH GATE, CA 902800000  
Gen County: Los Angeles  
TSD EPA ID: CAT080013352  
TSD County: Los Angeles  
Waste Category: Unspecified aqueous solution  
Disposal Method: R01  
Tons: 5.8380  
Facility County: Los Angeles

Map ID  
Direction  
Distance  
Elevation

MAP FINDINGS

Site

Database(s)

EDR ID Number  
EPA ID Number

**SMISER FREIGHT SERVICE (Continued)**

**1000380299**

Year: 1995  
Gepaid: CAD053878195  
Contact: SMISER SAMUEL  
Telephone: 0000000000  
Mailing Name: Not reported  
Mailing Address: 8610 S ATLANTIC  
Mailing City,St,Zip: SOUTH GATE, CA 902800000  
Gen County: Los Angeles  
TSD EPA ID: CAD083166728  
TSD County: Stanislaus  
Waste Category: Unspecified oil-containing waste  
Disposal Method: R01  
Tons: 4.1700  
Facility County: Los Angeles

Year: 1994  
Gepaid: CAD053878195  
Contact: SMISER SAMUEL  
Telephone: 0000000000  
Mailing Name: Not reported  
Mailing Address: 8610 S ATLANTIC  
Mailing City,St,Zip: SOUTH GATE, CA 902800000  
Gen County: Los Angeles  
TSD EPA ID: CAD083166728  
TSD County: Stanislaus  
Waste Category: Unspecified oil-containing waste  
Disposal Method: R01  
Tons: 2.0850  
Facility County: Los Angeles

Year: 1993  
Gepaid: CAD053878195  
Contact: SMISER SAMUEL  
Telephone: 0000000000  
Mailing Name: Not reported  
Mailing Address: 8610 S ATLANTIC  
Mailing City,St,Zip: SOUTH GATE, CA 902800000  
Gen County: Los Angeles  
TSD EPA ID: CAD083166728  
TSD County: Stanislaus  
Waste Category: Unspecified oil-containing waste  
Disposal Method: R01  
Tons: 3.3360  
Facility County: Los Angeles

[Click this hyperlink](#) while viewing on your computer to access  
1 additional CA\_HAZNET: record(s) in the EDR Site Report.

MAP FINDINGS

Map ID  
Direction  
Distance  
Elevation

Site

Database(s)

EDR ID Number  
EPA ID Number

**J35**  
**SE**  
**1/8-1/4**  
**0.188 mi.**  
**994 ft.**

**MCLEOD METALS**  
**8980 KENDALL AVE**  
**SOUTH GATE, CA 90280**

**Site 1 of 2 in cluster J**

**HIST CORTESE**  
**LUST**

**U002288088**  
**N/A**

**Relative:**      **CORTESE:**  
**Lower**            Region:                      **CORTESE**  
                         Facility County Code:      **19**  
**Actual:**            Reg By:                      **LTNKA**  
**109 ft.**              Reg Id:                        **012491-34**

**LUST:**

Region:                      **STATE**  
Global Id:                    **T0603700051**  
Latitude:                     **33.950496**  
Longitude:                   **-118.180185**  
Case Type:                   **LUST Cleanup Site**  
Status:                       **Completed - Case Closed**  
Status Date:                 **12/10/1991**  
Lead Agency:                **LOS ANGELES COUNTY**  
Case Worker:                **JOA**  
Local Agency:               **LOS ANGELES COUNTY**  
RB Case Number:            **012491-34**  
LOC Case Number:          **Not reported**  
File Location:               **Not reported**  
Potential Media Affect:    **Soil**  
Potential Contaminants of Concern: **Gasoline**  
Site History:                 **Not reported**

[Click here to access the California GeoTracker records for this facility:](#)

**LUST:**

Global Id:                    **T0603700051**  
Contact Type:               **Regional Board Caseworker**  
Contact Name:               **YUE RONG**  
Organization Name:         **LOS ANGELES RWQCB (REGION 4)**  
Address:                      **320 W. 4TH ST., SUITE 200**  
City:                           **Los Angeles**  
Email:                         **yrong@waterboards.ca.gov**  
Phone Number:              **Not reported**

Global Id:                    **T0603700051**  
Contact Type:               **Local Agency Caseworker**  
Contact Name:               **JOHN AWUJO**  
Organization Name:         **LOS ANGELES COUNTY**  
Address:                      **900 S FREMONT AVE**  
City:                           **ALHAMBRA**  
Email:                         **Not reported**  
Phone Number:              **6264583507**

**LUST:**

Global Id:                    **T0603700051**  
Action Type:                 **Other**  
Date:                           **1950-01-01 00:00:00**  
Action:                        **Leak Stopped**

Global Id:                    **T0603700051**  
Action Type:                 **Other**

Map ID  
Direction  
Distance  
Elevation

MAP FINDINGS

Site

Database(s)

EDR ID Number  
EPA ID Number

**MCLEOD METALS (Continued)**

**U002288088**

Date: 1950-01-01 00:00:00  
Action: Leak Reported  
  
Global Id: T0603700051  
Action Type: Other  
Date: 1950-01-01 00:00:00  
Action: Leak Discovery

**LUST REG 4:**

Region: 4  
Regional Board: 04  
County: Los Angeles  
facid: 012491-34  
Status: Case Closed  
Substance: Gasoline  
Substance Quantity: Not reported  
Local Case No: Not reported  
Case Type: Soil  
Abatement Method Used at the Site: Not reported  
Global ID: T0603700051  
W Global ID: Not reported  
Staff: UNK  
Local Agency: 19000  
Cross Street: BRANYON AVE.  
Enforcement Type: Not reported  
Date Leak Discovered: 1/7/1991  
Date Leak First Reported: 1/15/1991  
Date Leak Record Entered: 1/24/1991  
Date Confirmation Began: Not reported  
Date Leak Stopped: 1/7/1991  
Date Case Last Changed on Database: 12/10/1991  
Date the Case was Closed: 12/10/1991  
How Leak Discovered: Tank Closure  
How Leak Stopped: Not reported  
Cause of Leak: UNK  
Leak Source: UNK  
Operator: LAMBERT, BILL  
Water System: Not reported  
Well Name: Not reported  
Approx. Dist To Production Well (ft): 946.6481379693432558060870305  
Source of Cleanup Funding: UNK  
Preliminary Site Assessment Workplan Submitted: Not reported  
Preliminary Site Assessment Began: Not reported  
Pollution Characterization Began: Not reported  
Remediation Plan Submitted: Not reported  
Remedial Action Underway: Not reported  
Post Remedial Action Monitoring Began: Not reported  
Enforcement Action Date: Not reported  
Historical Max MTBE Date: Not reported  
Hist Max MTBE Conc in Groundwater: Not reported  
Hist Max MTBE Conc in Soil: Not reported  
Significant Interim Remedial Action Taken: Not reported  
GW Qualifier: Not reported  
Soil Qualifier: Not reported  
Organization: Not reported  
Owner Contact: Not reported

Map ID  
Direction  
Distance  
Elevation

MAP FINDINGS

Site

Database(s)

EDR ID Number  
EPA ID Number

**MCLEOD METALS (Continued)**

**U002288088**

Responsible Party: MCLEOD METALS  
RP Address: 8545 ADORE ST., DOWNEY, 90242  
Program: LUST  
Lat/Long: 33.9503816 / -1  
Local Agency Staff: Not reported  
Beneficial Use: Not reported  
Priority: Not reported  
Cleanup Fund Id: Not reported  
Suspended: Not reported  
Assigned Name: Not reported  
Summary: Not reported

**J36  
SE  
1/8-1/4  
0.195 mi.  
1032 ft.**

**SPANN'S GEAR AND MACHINE CO  
4977 BRANYON AVE  
SOUTH GATE, CA 90280**

**RCRA-SQG 1000317418  
FINDS CAD981443690**

**Site 2 of 2 in cluster J**

**Relative:  
Lower**

RCRA-SQG:

Date form received by agency: 09/10/1986  
Facility name: SPANN'S GEAR AND MACHINE CO  
Facility address: 4977 BRANYON AVE  
SOUTH GATE, CA 90280  
EPA ID: CAD981443690  
Contact: ENVIRONMENTAL MANAGER  
Contact address: 4977 BRANYON AVE  
SOUTH GATE, CA 90280

**Actual:  
109 ft.**

Contact country: US  
Contact telephone: (213) 564-2509  
Contact email: Not reported  
EPA Region: 09  
Classification: Small Small Quantity Generator  
Description: Handler: generates more than 100 and less than 1000 kg of hazardous waste during any calendar month and accumulates less than 6000 kg of hazardous waste at any time; or generates 100 kg or less of hazardous waste during any calendar month, and accumulates more than 1000 kg of hazardous waste at any time

Owner/Operator Summary:

Owner/operator name: SPANN LEE  
Owner/operator address: NOT REQUIRED  
NOT REQUIRED, ME 99999  
Owner/operator country: Not reported  
Owner/operator telephone: (415) 555-1212  
Legal status: Private  
Owner/Operator Type: Owner  
Owner/Op start date: Not reported  
Owner/Op end date: Not reported

Owner/operator name: NOT REQUIRED  
Owner/operator address: NOT REQUIRED  
NOT REQUIRED, ME 99999  
Owner/operator country: Not reported  
Owner/operator telephone: (415) 555-1212  
Legal status: Private  
Owner/Operator Type: Operator  
Owner/Op start date: Not reported

Map ID  
 Direction  
 Distance  
 Elevation

MAP FINDINGS

Site

Database(s)

EDR ID Number  
 EPA ID Number

**SPANN'S GEAR AND MACHINE CO (Continued)**

**1000317418**

Owner/Op end date: Not reported

Handler Activities Summary:

U.S. importer of hazardous waste: No  
 Mixed waste (haz. and radioactive): No  
 Recycler of hazardous waste: No  
 Transporter of hazardous waste: No  
 Treater, storer or disposer of HW: No  
 Underground injection activity: No  
 On-site burner exemption: No  
 Furnace exemption: No  
 Used oil fuel burner: No  
 Used oil processor: No  
 User oil refiner: No  
 Used oil fuel marketer to burner: No  
 Used oil Specification marketer: No  
 Used oil transfer facility: No  
 Used oil transporter: No

Violation Status: No violations found

**FINDS:**

Registry ID: 110002708302

Environmental Interest/Information System

RCRAInfo is a national information system that supports the Resource Conservation and Recovery Act (RCRA) program through the tracking of events and activities related to facilities that generate, transport, and treat, store, or dispose of hazardous waste. RCRAInfo allows RCRA program staff to track the notification, permit, compliance, and corrective action activities required under RCRA.

**K37**  
**ESE**  
**1/8-1/4**  
**0.199 mi.**  
**1051 ft.**

**NATIONAL READY MIXED CONCRETE**  
**4988 FIRESTONE BLVD**  
**SOUTH GATE, CA 90280**  
**Site 1 of 2 in cluster K**

**UST U004049050**  
**N/A**

**Relative:**  
**Lower**  
  
**Actual:**  
**110 ft.**

UST:  
 Facility ID: 1467  
 Latitude: 33.95068048  
 Longitude: -118.179295

**K38**  
**ESE**  
**1/8-1/4**  
**0.199 mi.**  
**1051 ft.**

**UNITED READY MIX CONCRETE CO.,**  
**4988 FIRESTONE BLVD**  
**SOUTH GATE, CA 90280**  
**Site 2 of 2 in cluster K**

**WDS U001563710**  
**HIST UST N/A**  
**SWEEPS UST**

**Relative:**  
**Lower**  
  
**Actual:**  
**110 ft.**

CA WDS:  
 Facility ID: 4 19I016390  
 Facility Type: Industrial - Facility that treats and/or disposes of liquid or semisolid wastes from any servicing, producing, manufacturing or processing operation of whatever nature, including mining, gravel

Map ID  
Direction  
Distance  
Elevation

MAP FINDINGS

Site

Database(s)

EDR ID Number  
EPA ID Number

**UNITED READY MIX CONCRETE CO., (Continued)**

**U001563710**

washing, geothermal operations, air conditioning, ship building and repairing, oil production, storage and disposal operations, water pumping.

Facility Status: Active - Any facility with a continuous or seasonal discharge that is under Waste Discharge Requirements.

NPDES Number: CAS000001 The 1st 2 characters designate the state. The remaining 7 are assigned by the Regional Board

Subregion: 4

Facility Telephone: 3235641866

Facility Contact: GLENN JONNIE

Agency Name: CONCRETE HOLDING CO CA

Agency Address: 15821 Ventura Blvd Ste 475

Agency City,St,Zip: Encino 914364778

Agency Contact: GREEN HORACE L

Agency Telephone: 8187680050

Agency Type: Private

SIC Code: 0

SIC Code 2: Not reported

Primary Waste: Not reported

Primary Waste Type: Not reported

Secondary Waste: Not reported

Secondary Waste Type: Not reported

Design Flow: 0

Baseline Flow: 0

Reclamation: Not reported

POTW: Not reported

Treat To Water: Minor Threat to Water Quality. A violation of a regional board order should cause a relatively minor impairment of beneficial uses compared to a major or minor threat. Not: All nurds without a TTWQ will be considered a minor threat to water quality unless coded at a higher Level. A Zero (0) may be used to code those NURDS that are found to represent no threat to water quality.

Complexity: Category C - Facilities having no waste treatment systems, such as cooling water dischargers or those who must comply through best management practices, facilities with passive waste treatment and disposal systems, such as septic systems with subsurface disposal, or dischargers having waste storage systems with land disposal such as dairy waste ponds.

**HIST UST:**

Region: STATE

Facility ID: 00000020473

Facility Type: Other

Other Type: CONCRETE PLANT

Total Tanks: 0002

Contact Name: T.S. TEDESCO

Telephone: 2135641866

Owner Name: UNITED CONCRETE COMPANIES

Owner Address: 4988 FIRESTONE BLVD.

Owner City,St,Zip: SOUTH GATE, CA 90280

Tank Num: 001

Container Num: 1

Year Installed: Not reported

Tank Capacity: 00010000

Tank Used for: PRODUCT

Type of Fuel: DIESEL

Map ID  
Direction  
Distance  
Elevation

MAP FINDINGS

Site

Database(s)

EDR ID Number  
EPA ID Number

**UNITED READY MIX CONCRETE CO., (Continued)**

**U001563710**

Tank Construction: Not reported  
Leak Detection: Stock Inventor

Tank Num: 002  
Container Num: 2  
Year Installed: Not reported  
Tank Capacity: 00010000  
Tank Used for: PRODUCT  
Type of Fuel: DIESEL  
Tank Construction: Not reported  
Leak Detection: Stock Inventor

**SWEEPS UST:**

Status: A  
Comp Number: 11891  
Number: 9  
Board Of Equalization: 44-007701  
Ref Date: 06-30-89  
Act Date: Not reported  
Created Date: 06-30-89  
Tank Status: A  
Owner Tank Id: Not reported  
Swrcb Tank Id: 19-000-011891-000001  
Actv Date: 06-30-89  
Capacity: Not reported  
Tank Use: UNKNOWN  
Stg: W  
Content: Not reported  
Number Of Tanks: 1

**39**  
**West**  
**1/8-1/4**  
**0.216 mi.**  
**1138 ft.**

**GENERAL GRINDING, CO**  
**4705 EAST FIRESTONE BLVD.**  
**SOUTH GATE, CA 90280**

**LUST S108997051**  
**N/A**

**Relative:**  
**Higher**

**LUST:**

**Actual:**  
**113 ft.**

Region: STATE  
Global Id: T0603723447  
Latitude: 33.95254  
Longitude: -118.186508  
Case Type: LUST Cleanup Site  
Status: Completed - Case Closed  
Status Date: 09/24/2009  
Lead Agency: LOS ANGELES COUNTY  
Case Worker: KBR  
Local Agency: LOS ANGELES COUNTY  
RB Case Number: Not reported  
LOC Case Number: 015049-015965  
File Location: Local Agency  
Potential Media Affect: Soil  
Potential Contaminants of Concern: Waste Oil / Motor / Hydraulic / Lubricating  
Site History: Not reported

Click here to access the California GeoTracker records for this facility:

**LUST:**

Global Id: T0603723447

Map ID  
Direction  
Distance  
Elevation

MAP FINDINGS

Site

Database(s)

EDR ID Number  
EPA ID Number

**GENERAL GRINDING, CO (Continued)**

**S108997051**

Contact Type: Local Agency Caseworker  
Contact Name: KATTYA BATRES RINZE  
Organization Name: LOS ANGELES COUNTY  
Address: 900 SOUTH FREMONT AVE  
City: ALHAMBRA  
Email: gbatres@dpw.lacounty.gov  
Phone Number: Not reported

Global Id: T0603723447  
Contact Type: Regional Board Caseworker  
Contact Name: YUE RONG  
Organization Name: LOS ANGELES RWQCB (REGION 4)  
Address: 320 W. 4TH ST., SUITE 200  
City: Los Angeles  
Email: yrong@waterboards.ca.gov  
Phone Number: Not reported

LUST:  
Global Id: T0603723447  
Action Type: Other  
Date: 1950-01-01 00:00:00  
Action: Leak Discovery

Global Id: T0603723447  
Action Type: Other  
Date: 1950-01-01 00:00:00  
Action: Leak Reported

**L40 M STEPHENS MANUFACTURING**  
**North 4839 PATATA**  
**1/8-1/4 CUDAHY, CA**  
**0.246 mi.**  
**1298 ft. Site 1 of 2 in cluster L**

**HIST CORTESE S102432843**  
**LUST N/A**  
**SWEEPS UST**  
**EMI**

**Relative:** CORTESE:  
**Higher** Region: CORTESE  
Facility County Code: 19  
**Actual:** Reg By: LTNKA  
**115 ft.** Reg Id: I-11513

LUST:  
Region: STATE  
Global Id: T0603703809  
Latitude: 33.956135  
Longitude: -118.182485  
Case Type: LUST Cleanup Site  
Status: Completed - Case Closed  
Status Date: 09/27/1995  
Lead Agency: LOS ANGELES RWQCB (REGION 4)  
Case Worker: YR  
Local Agency: LOS ANGELES COUNTY  
RB Case Number: I-11513  
LOC Case Number: Not reported  
File Location: Not reported  
Potential Media Affect: Soil  
Potential Contaminants of Concern: Gasoline

Map ID  
Direction  
Distance  
Elevation

MAP FINDINGS

Site

Database(s)

EDR ID Number  
EPA ID Number

**M STEPHENS MANUFACTURING (Continued)**

**S102432843**

Site History: Not reported

[Click here to access the California GeoTracker records for this facility:](#)

LUST:

Global Id: T0603703809  
Contact Type: Regional Board Caseworker  
Contact Name: YUE RONG  
Organization Name: LOS ANGELES RWQCB (REGION 4)  
Address: 320 W. 4TH ST., SUITE 200  
City: Los Angeles  
Email: yrong@waterboards.ca.gov  
Phone Number: Not reported

Global Id: T0603703809  
Contact Type: Local Agency Caseworker  
Contact Name: JOHN AWUJO  
Organization Name: LOS ANGELES COUNTY  
Address: 900 S FREMONT AVE  
City: ALHAMBRA  
Email: Not reported  
Phone Number: 6264583507

LUST:

Global Id: T0603703809  
Action Type: Other  
Date: 1950-01-01 00:00:00  
Action: Leak Reported

Global Id: T0603703809  
Action Type: Other  
Date: 1950-01-01 00:00:00  
Action: Leak Discovery

LUST REG 4:

Region: 4  
Regional Board: 04  
County: Los Angeles  
facid: I-11513  
Status: Case Closed  
Substance: Gasoline  
Substance Quantity: Not reported  
Local Case No: Not reported  
Case Type: Soil  
Abatement Method Used at the Site: Not reported  
Global ID: T0603703809  
W Global ID: Not reported  
Staff: UNK  
Local Agency: 19000  
Cross Street: ATLANTIC  
Enforcement Type: Not reported  
Date Leak Discovered: 7/14/1994  
Date Leak First Reported: 8/10/1994  
Date Leak Record Entered: 9/26/1995  
Date Confirmation Began: Not reported  
Date Leak Stopped: Not reported

Map ID  
Direction  
Distance  
Elevation

MAP FINDINGS

Site

Database(s)

EDR ID Number  
EPA ID Number

**M STEPHENS MANUFACTURING (Continued)**

**S102432843**

Date Case Last Changed on Database: 9/27/1995  
Date the Case was Closed: 9/27/1995  
How Leak Discovered: Subsurface Monitoring  
How Leak Stopped: Not reported  
Cause of Leak: UNK  
Leak Source: Piping  
Operator: Not reported  
Water System: Not reported  
Well Name: Not reported  
Approx. Dist To Production Well (ft): 1019.6802308486544381577857243  
Source of Cleanup Funding: Piping  
Preliminary Site Assessment Workplan Submitted: Not reported  
Preliminary Site Assessment Began: Not reported  
Pollution Characterization Began: Not reported  
Remediation Plan Submitted: Not reported  
Remedial Action Underway: Not reported  
Post Remedial Action Monitoring Began: 2/2/1995  
Enforcement Action Date: Not reported  
Historical Max MTBE Date: Not reported  
Hist Max MTBE Conc in Groundwater: Not reported  
Hist Max MTBE Conc in Soil: Not reported  
Significant Interim Remedial Action Taken: Not reported  
GW Qualifier: Not reported  
Soil Qualifier: Not reported  
Organization: Not reported  
Owner Contact: Not reported  
Responsible Party: M STEPHENS MANUFACTURING  
RP Address: 8240 ATLANTIC AVE S CUDAHY 90201  
Program: LUST  
Lat/Long: 33.9555795 / -1  
Local Agency Staff: Not reported  
Beneficial Use: Not reported  
Priority: Not reported  
Cleanup Fund Id: Not reported  
Suspended: Not reported  
Assigned Name: Not reported  
Summary: Not reported

**SWEEPS UST:**

Status: A  
Comp Number: 11513  
Number: 9  
Board Of Equalization: 44-009327  
Ref Date: 06-30-89  
Act Date: Not reported  
Created Date: 06-30-89  
Tank Status: A  
Owner Tank Id: Not reported  
Swrcb Tank Id: 19-000-011513-000001  
Actv Date: 06-30-89  
Capacity: Not reported  
Tank Use: UNKNOWN  
Stg: W  
Content: Not reported  
Number Of Tanks: 2  
  
Status: A

Map ID  
Direction  
Distance  
Elevation

MAP FINDINGS

Site

Database(s)

EDR ID Number  
EPA ID Number

**M STEPHENS MANUFACTURING (Continued)**

**S102432843**

Comp Number: 11513  
Number: 9  
Board Of Equalization: 44-009327  
Ref Date: 06-30-89  
Act Date: Not reported  
Created Date: 06-30-89  
Tank Status: A  
Owner Tank Id: Not reported  
Swrcb Tank Id: 19-000-011513-000002  
Actv Date: 06-30-89  
Capacity: Not reported  
Tank Use: UNKNOWN  
Stg: W  
Content: Not reported  
Number Of Tanks: Not reported

EMI:

Year: 1990  
County Code: 19  
Air Basin: SC  
Facility ID: 61825  
Air District Name: SC  
SIC Code: 3446  
Air District Name: SOUTH COAST AQMD  
Community Health Air Pollution Info System: Not reported  
Consolidated Emission Reporting Rule: Not reported  
Total Organic Hydrocarbon Gases Tons/Yr: 1  
Reactive Organic Gases Tons/Yr: 1  
Carbon Monoxide Emissions Tons/Yr: 0  
NOX - Oxides of Nitrogen Tons/Yr: 0  
SOX - Oxides of Sulphur Tons/Yr: 0  
Particulate Matter Tons/Yr: 0  
Part. Matter 10 Micrometers & Smllr Tons/Yr: 0

L41  
North  
1/8-1/4  
0.246 mi.  
1298 ft.

**GRATING PACIFIC INC.**  
**4839 PATATA ST**  
**CUDAHY, CA 90201**  
**Site 2 of 2 in cluster L**

**HIST UST U001562589**  
**N/A**

**Relative:**  
**Higher**

HIST UST:  
Region: STATE  
Facility ID: 00000050786  
Facility Type: Other  
Other Type: MANUF.  
Total Tanks: 0002  
Contact Name: HAROLD APPLEBY  
Telephone: 2137714314  
Owner Name: R&R ASSOCIATES  
Owner Address: P.O. BOX 488  
Owner City,St,Zip: SOUTH GATE, CA 90280

**Actual:**  
**115 ft.**

Tank Num: 001  
Container Num: GT-1  
Year Installed: Not reported  
Tank Capacity: 00001800  
Tank Used for: PRODUCT

Map ID  
Direction  
Distance  
Elevation

MAP FINDINGS

Site

Database(s)

EDR ID Number  
EPA ID Number

**GRATING PACIFIC INC. (Continued)**

**U001562589**

Type of Fuel: UNLEADED  
Tank Construction: Not reported  
Leak Detection: None

Tank Num: 002  
Container Num: GT-2  
Year Installed: Not reported  
Tank Capacity: 00000500  
Tank Used for: PRODUCT  
Type of Fuel: REGULAR  
Tank Construction: Not reported  
Leak Detection: None

42  
NNE  
1/8-1/4  
0.246 mi.  
1301 ft.

**S/M PRINTING INC**  
**4901 PATATA ST UNIT 210**  
**CUDAHY, CA 90201**

**RCRA-SQG 1000128418**  
**FINDS CAD982464307**  
**EMI**

**Relative:**  
**Higher**

**RCRA-SQG:**

Date form received by agency: 03/23/1989  
Facility name: S M PRINTING  
Facility address: 4901 PATATA ST UNIT 210  
CUDAHY, CA 90201  
EPA ID: CAD982464307  
Mailing address: 4901 PATATA ST UNIT 201  
CUDAHY, CA 90201  
Contact: ENVIRONMENTAL MANAGER  
Contact address: 4901 PATATA ST UNIT 210  
CUDAHY, CA 90201  
Contact country: US  
Contact telephone: (213) 562-1441  
Contact email: Not reported  
EPA Region: 09  
Classification: Small Small Quantity Generator  
Description: Handler: generates more than 100 and less than 1000 kg of hazardous waste during any calendar month and accumulates less than 6000 kg of hazardous waste at any time; or generates 100 kg or less of hazardous waste during any calendar month, and accumulates more than 1000 kg of hazardous waste at any time

**Actual:**  
**114 ft.**

**Owner/Operator Summary:**

Owner/operator name: S M PRINTING INC  
Owner/operator address: NOT REQUIRED  
NOT REQUIRED, ME 99999  
Owner/operator country: Not reported  
Owner/operator telephone: (415) 555-1212  
Legal status: Private  
Owner/Operator Type: Owner  
Owner/Op start date: Not reported  
Owner/Op end date: Not reported  
  
Owner/operator name: NOT REQUIRED  
Owner/operator address: NOT REQUIRED  
NOT REQUIRED, ME 99999  
Owner/operator country: Not reported  
Owner/operator telephone: (415) 555-1212

Map ID  
Direction  
Distance  
Elevation

MAP FINDINGS

Site

Database(s)

EDR ID Number  
EPA ID Number

**S/M PRINTING INC (Continued)**

**1000128418**

Legal status: Private  
Owner/Operator Type: Operator  
Owner/Op start date: Not reported  
Owner/Op end date: Not reported

Handler Activities Summary:

U.S. importer of hazardous waste: No  
Mixed waste (haz. and radioactive): No  
Recycler of hazardous waste: No  
Transporter of hazardous waste: No  
Treater, storer or disposer of HW: No  
Underground injection activity: No  
On-site burner exemption: No  
Furnace exemption: No  
Used oil fuel burner: No  
Used oil processor: No  
User oil refiner: No  
Used oil fuel marketer to burner: No  
Used oil Specification marketer: No  
Used oil transfer facility: No  
Used oil transporter: No

Violation Status: No violations found

**FINDS:**

Registry ID: 110009545527

Environmental Interest/Information System

The NEI (National Emissions Inventory) database contains information on stationary and mobile sources that emit criteria air pollutants and their precursors, as well as hazardous air pollutants (HAPs).

RCRAInfo is a national information system that supports the Resource Conservation and Recovery Act (RCRA) program through the tracking of events and activities related to facilities that generate, transport, and treat, store, or dispose of hazardous waste. RCRAInfo allows RCRA program staff to track the notification, permit, compliance, and corrective action activities required under RCRA.

**EMI:**

Year: 1990  
County Code: 19  
Air Basin: SC  
Facility ID: 70256  
Air District Name: SC  
SIC Code: 27  
Air District Name: SOUTH COAST AQMD  
Community Health Air Pollution Info System: Not reported  
Consolidated Emission Reporting Rule: Not reported  
Total Organic Hydrocarbon Gases Tons/Yr: 4  
Reactive Organic Gases Tons/Yr: 1  
Carbon Monoxide Emissions Tons/Yr: 0  
NOX - Oxides of Nitrogen Tons/Yr: 0  
SOX - Oxides of Sulphur Tons/Yr: 0  
Particulate Matter Tons/Yr: 0

Map ID  
Direction  
Distance  
Elevation

MAP FINDINGS

Site

Database(s)

EDR ID Number  
EPA ID Number

**S/M PRINTING INC (Continued)**

**1000128418**

Part. Matter 10 Micrometers & Smlr Tons/Yr: 0

Year: 1995  
County Code: 19  
Air Basin: SC  
Facility ID: 70256  
Air District Name: SC  
SIC Code: 2741  
Air District Name: SOUTH COAST AQMD  
Community Health Air Pollution Info System: Not reported  
Consolidated Emission Reporting Rule: Not reported  
Total Organic Hydrocarbon Gases Tons/Yr: 1  
Reactive Organic Gases Tons/Yr: 0  
Carbon Monoxide Emissions Tons/Yr: 0  
NOX - Oxides of Nitrogen Tons/Yr: 0  
SOX - Oxides of Sulphur Tons/Yr: 0  
Particulate Matter Tons/Yr: 0  
Part. Matter 10 Micrometers & Smlr Tons/Yr: 0

Year: 1996  
County Code: 19  
Air Basin: SC  
Facility ID: 70256  
Air District Name: SC  
SIC Code: 2741  
Air District Name: SOUTH COAST AQMD  
Community Health Air Pollution Info System: Not reported  
Consolidated Emission Reporting Rule: Not reported  
Total Organic Hydrocarbon Gases Tons/Yr: 1  
Reactive Organic Gases Tons/Yr: 0  
Carbon Monoxide Emissions Tons/Yr: 0  
NOX - Oxides of Nitrogen Tons/Yr: 0  
SOX - Oxides of Sulphur Tons/Yr: 0  
Particulate Matter Tons/Yr: 0  
Part. Matter 10 Micrometers & Smlr Tons/Yr: 0

Year: 1997  
County Code: 19  
Air Basin: SC  
Facility ID: 70256  
Air District Name: SC  
SIC Code: 2752  
Air District Name: SOUTH COAST AQMD  
Community Health Air Pollution Info System: Not reported  
Consolidated Emission Reporting Rule: Not reported  
Total Organic Hydrocarbon Gases Tons/Yr: 1  
Reactive Organic Gases Tons/Yr: 1  
Carbon Monoxide Emissions Tons/Yr: 0  
NOX - Oxides of Nitrogen Tons/Yr: 0  
SOX - Oxides of Sulphur Tons/Yr: 0  
Particulate Matter Tons/Yr: 0  
Part. Matter 10 Micrometers & Smlr Tons/Yr: 0

Year: 1998  
County Code: 19  
Air Basin: SC  
Facility ID: 70256

Map ID  
Direction  
Distance  
Elevation

MAP FINDINGS

Site

Database(s)

EDR ID Number  
EPA ID Number

**S/M PRINTING INC (Continued)**

**1000128418**

Air District Name: SC  
SIC Code: 2752  
Air District Name: SOUTH COAST AQMD  
Community Health Air Pollution Info System: Not reported  
Consolidated Emission Reporting Rule: Not reported  
Total Organic Hydrocarbon Gases Tons/Yr: 1  
Reactive Organic Gases Tons/Yr: 1  
Carbon Monoxide Emissions Tons/Yr: 0  
NOX - Oxides of Nitrogen Tons/Yr: 0  
SOX - Oxides of Sulphur Tons/Yr: 0  
Particulate Matter Tons/Yr: 0  
Part. Matter 10 Micrometers & Smlr Tons/Yr: 0

Year: 1999  
County Code: 19  
Air Basin: SC  
Facility ID: 70256  
Air District Name: SC  
SIC Code: 2752  
Air District Name: SOUTH COAST AQMD  
Community Health Air Pollution Info System: Not reported  
Consolidated Emission Reporting Rule: Not reported  
Total Organic Hydrocarbon Gases Tons/Yr: 1  
Reactive Organic Gases Tons/Yr: 1  
Carbon Monoxide Emissions Tons/Yr: 0  
NOX - Oxides of Nitrogen Tons/Yr: 0  
SOX - Oxides of Sulphur Tons/Yr: 0  
Particulate Matter Tons/Yr: 0  
Part. Matter 10 Micrometers & Smlr Tons/Yr: 0

Year: 2000  
County Code: 19  
Air Basin: SC  
Facility ID: 70256  
Air District Name: SC  
SIC Code: 2752  
Air District Name: SOUTH COAST AQMD  
Community Health Air Pollution Info System: Not reported  
Consolidated Emission Reporting Rule: Not reported  
Total Organic Hydrocarbon Gases Tons/Yr: 1  
Reactive Organic Gases Tons/Yr: 1  
Carbon Monoxide Emissions Tons/Yr: 0  
NOX - Oxides of Nitrogen Tons/Yr: 0  
SOX - Oxides of Sulphur Tons/Yr: 0  
Particulate Matter Tons/Yr: 0  
Part. Matter 10 Micrometers & Smlr Tons/Yr: 0

Year: 2001  
County Code: 19  
Air Basin: SC  
Facility ID: 70256  
Air District Name: SC  
SIC Code: 2752  
Air District Name: SOUTH COAST AQMD  
Community Health Air Pollution Info System: Not reported  
Consolidated Emission Reporting Rule: Not reported  
Total Organic Hydrocarbon Gases Tons/Yr: 1

Map ID  
Direction  
Distance  
Elevation

MAP FINDINGS

Site

Database(s)

EDR ID Number  
EPA ID Number

**S/M PRINTING INC (Continued)**

1000128418

Reactive Organic Gases Tons/Yr: 1  
Carbon Monoxide Emissions Tons/Yr: 0  
NOX - Oxides of Nitrogen Tons/Yr: 0  
SOX - Oxides of Sulphur Tons/Yr: 0  
Particulate Matter Tons/Yr: 0  
Part. Matter 10 Micrometers & Smllr Tons/Yr: 0

43  
ESE  
1/8-1/4  
0.249 mi.  
1313 ft.

**BLACKBURN TRUCK LINES**  
4998 BRANYON AVE  
SOUTH GATE, CA 90280

RCRA-SQG 1000173120  
FINDS CAD981443633  
HIST UST  
SWEEPS UST

Relative:  
Lower

RCRA-SQG:

Date form received by agency: 09/01/1996  
Facility name: BLACKBURN TRUCK LINES  
Facility address: 4998 BRANYON AVE  
SOUTH GATE, CA 90280

Actual:  
109 ft.

EPA ID: CAD981443633  
Mailing address: BRANYON AVE  
SOUTH GATE, CA 90280

Contact: Not reported  
Contact address: Not reported  
Not reported

Contact country: Not reported  
Contact telephone: Not reported  
Contact email: Not reported  
EPA Region: 09

Classification: Small Small Quantity Generator  
Description: Handler: generates more than 100 and less than 1000 kg of hazardous waste during any calendar month and accumulates less than 6000 kg of hazardous waste at any time; or generates 100 kg or less of hazardous waste during any calendar month, and accumulates more than 1000 kg of hazardous waste at any time

Owner/Operator Summary:

Owner/operator name: BLACKBURN INC  
Owner/operator address: NOT REQUIRED  
NOT REQUIRED, ME 99999

Owner/operator country: Not reported  
Owner/operator telephone: (415) 555-1212  
Legal status: Private

Owner/Operator Type: Owner  
Owner/Op start date: Not reported  
Owner/Op end date: Not reported

Owner/operator name: NOT REQUIRED  
Owner/operator address: NOT REQUIRED  
NOT REQUIRED, ME 99999

Owner/operator country: Not reported  
Owner/operator telephone: (415) 555-1212  
Legal status: Private

Owner/Operator Type: Operator  
Owner/Op start date: Not reported  
Owner/Op end date: Not reported

Map ID  
Direction  
Distance  
Elevation

MAP FINDINGS

Site

Database(s)

EDR ID Number  
EPA ID Number

**BLACKBURN TRUCK LINES (Continued)**

**1000173120**

Handler Activities Summary:

U.S. importer of hazardous waste: No  
Mixed waste (haz. and radioactive): No  
Recycler of hazardous waste: No  
Transporter of hazardous waste: No  
Treater, storer or disposer of HW: No  
Underground injection activity: No  
On-site burner exemption: No  
Furnace exemption: No  
Used oil fuel burner: No  
Used oil processor: No  
User oil refiner: No  
Used oil fuel marketer to burner: No  
Used oil Specification marketer: No  
Used oil transfer facility: No  
Used oil transporter: No

Violation Status: No violations found

FINDS:

Registry ID: 110002708259

Environmental Interest/Information System

RCRAInfo is a national information system that supports the Resource Conservation and Recovery Act (RCRA) program through the tracking of events and activities related to facilities that generate, transport, and treat, store, or dispose of hazardous waste. RCRAInfo allows RCRA program staff to track the notification, permit, compliance, and corrective action activities required under RCRA.

HIST UST:

Region: STATE  
Facility ID: 00000003051  
Facility Type: Other  
Other Type: TRUCK YARD  
Total Tanks: 0003  
Contact Name: LEE GLAVIN  
Telephone: 2135643394  
Owner Name: BLACKBURN TRUCK LINES  
Owner Address: 4998 BRANYON AVE  
Owner City,St,Zip: SOUTH GATE, CA 90280

Tank Num: 001  
Container Num: 1  
Year Installed: 1969  
Tank Capacity: 00010000  
Tank Used for: PRODUCT  
Type of Fuel: DIESEL  
Tank Construction: Not reported  
Leak Detection: Visual, Stock Inventor

Tank Num: 002  
Container Num: 2  
Year Installed: 1980  
Tank Capacity: 00010000

Map ID  
Direction  
Distance  
Elevation

MAP FINDINGS

Site

Database(s)

EDR ID Number  
EPA ID Number

**BLACKBURN TRUCK LINES (Continued)**

**1000173120**

Tank Used for: PRODUCT  
Type of Fuel: DIESEL  
Tank Construction: Not reported  
Leak Detection: Visual, Stock Inventor

Tank Num: 003  
Container Num: 3  
Year Installed: 1980  
Tank Capacity: 00010000  
Tank Used for: PRODUCT  
Type of Fuel: DIESEL  
Tank Construction: Not reported  
Leak Detection: Visual, Stock Inventor

**SWEEPS UST:**

Status: A  
Comp Number: 13639  
Number: 9  
Board Of Equalization: Not reported  
Ref Date: 06-30-89  
Act Date: Not reported  
Created Date: 06-30-89  
Tank Status: Not reported  
Owner Tank Id: Not reported  
Swrcb Tank Id: Not reported  
Actv Date: Not reported  
Capacity: Not reported  
Tank Use: Not reported  
Stg: Not reported  
Content: Not reported  
Number Of Tanks: Not reported

**M44** **FIRE STATION #54**  
**South** **4867 SOUTHERN**  
**1/8-1/4** **SOUTH GATE, CA 90280**  
**0.249 mi.**  
**1316 ft.** **Site 1 of 2 in cluster M**

**HIST CORTESE** **U001563653**  
**HIST UST** **N/A**

**Relative:** **CORTESE:**  
**Lower** Region: CORTESE  
Facility County Code: 19  
**Actual:** Reg By: LTNKA  
**108 ft.** Reg Id: R-12486

**HIST UST:**

Region: STATE  
Facility ID: 00000020811  
Facility Type: Other  
Other Type: FIRE ST.  
Total Tanks: 0001  
Contact Name: L.A. COUNTY MECHANICAL DEPT.  
Telephone: 2132672242  
Owner Name: LOS ANGELES COUNTY MECHANICAL  
Owner Address: 1100 NORTH EASTERN AVENUE  
Owner City,St,Zip: LOS ANGELES, CA 90063

Tank Num: 001

Map ID  
Direction  
Distance  
Elevation

MAP FINDINGS

Site

Database(s)

EDR ID Number  
EPA ID Number

**FIRE STATION #54 (Continued)**

**U001563653**

Container Num: TANK #1  
Year Installed: Not reported  
Tank Capacity: 00000550  
Tank Used for: PRODUCT  
Type of Fuel: REGULAR  
Tank Construction: Not reported  
Leak Detection: Not reported

**45**  
**ESE**  
**1/4-1/2**  
**0.254 mi.**  
**1342 ft.**

**JERVIS B WEBB CO**  
**5030 FIRESTONE BLVD**  
**SOUTH GATE, CA**

**SLIC S104573921**  
**HAZNET N/A**

**Relative:**  
**Lower**

**SLIC:**  
Region: STATE  
**Facility Status: Open - Site Assessment**  
Status Date: 01/30/1998  
Global Id: SL2042J1538  
Lead Agency: LOS ANGELES RWQCB (REGION 4)  
Lead Agency Case Number: Not reported  
Latitude: 33.951069  
Longitude: -118.178526  
Case Type: Cleanup Program Site  
Case Worker: LM  
Local Agency: Not reported  
RB Case Number: 0744  
File Location: Not reported  
Potential Media Affected: Not reported  
Potential Contaminants of Concern: Not reported  
Site History: Not reported

**Actual:**  
**109 ft.**

[Click here to access the California GeoTracker records for this facility:](#)

**HAZNET:**  
Year: 2002  
Gepaid: CAD063798995  
Contact: MICHAEL J FARLEY  
Telephone: 2485531201  
Mailing Name: Not reported  
Mailing Address: 34375 WEST TWELVE MILE RD  
Mailing City,St,Zip: FARMINGTON HILLS, MI 483310000  
Gen County: Los Angeles  
TSD EPA ID: Not reported  
TSD County: Los Angeles  
Waste Category: Unspecified aqueous solution  
Disposal Method: R01  
Tons: 1.04  
Facility County: Not reported

Year: 2000  
Gepaid: CAD063798995  
Contact: JERVIS B WEBB COMPANY  
Telephone: 2485531000  
Mailing Name: Not reported  
Mailing Address: 34375 WEST TWELVE MILE RD  
Mailing City,St,Zip: FARMINGTON, CA 483310000

Map ID  
Direction  
Distance  
Elevation

MAP FINDINGS

Site

Database(s)

EDR ID Number  
EPA ID Number

**JERVIS B WEBB CO (Continued)**

**S104573921**

Gen County: Los Angeles  
TSD EPA ID: CAT080013352  
TSD County: Los Angeles  
Waste Category: Unspecified aqueous solution  
Disposal Method: R01  
Tons: 3.4402  
Facility County: Los Angeles

Year: 1999  
Gepaid: CAD063798995  
Contact: JERVIS B WEBB COMPANY  
Telephone: 2485531000  
Mailing Name: Not reported  
Mailing Address: 34375 WEST TWELVE MILE RD  
Mailing City,St,Zip: FARMINGTON, CA 483310000  
Gen County: Los Angeles  
TSD EPA ID: CAD980675276  
TSD County: Kern  
Waste Category: Contaminated soil from site clean-up  
Disposal Method: D80  
Tons: 60.6816  
Facility County: Los Angeles

Year: 1999  
Gepaid: CAD063798995  
Contact: JERVIS B WEBB COMPANY  
Telephone: 2485531000  
Mailing Name: Not reported  
Mailing Address: 34375 WEST TWELVE MILE RD  
Mailing City,St,Zip: FARMINGTON, CA 483310000  
Gen County: Los Angeles  
TSD EPA ID: CAT080013352  
TSD County: Los Angeles  
Waste Category: Unspecified aqueous solution  
Disposal Method: R01  
Tons: 11.259  
Facility County: Los Angeles

**N46**  
**West**  
**1/4-1/2**  
**0.255 mi.**  
**1347 ft.**

**AMERON INC EQUIPMENT DIV**  
**4671 FIRESTONE BLVD**  
**SOUTH GATE, CA 90280**  
**Site 1 of 2 in cluster N**

**RCRA-SQG 1000367609**  
**FINDS CAD008370868**  
**HIST CORTESE**

**Relative:**  
**Higher**

RCRA-SQG:  
Date form received by agency: 09/01/1996  
Facility name: AMERON INC EQUIPMENT DIV  
Facility address: 4671 FIRESTONE BLVD  
SOUTH GATE, CA 90280  
EPA ID: CAD008370868  
Mailing address: 4671 FIRESTONE BLVD PILOT PLAN  
SOUTH GATE, CA 90280  
Contact: Not reported  
Contact address: Not reported  
Not reported  
Contact country: Not reported  
Contact telephone: Not reported  
Contact email: Not reported

**Actual:**  
**113 ft.**

Map ID  
Direction  
Distance  
Elevation

MAP FINDINGS

Site

Database(s)

EDR ID Number  
EPA ID Number

**AMERON INC EQUIPMENT DIV (Continued)**

**1000367609**

EPA Region: 09  
Classification: Small Small Quantity Generator  
Description: Handler: generates more than 100 and less than 1000 kg of hazardous waste during any calendar month and accumulates less than 6000 kg of hazardous waste at any time; or generates 100 kg or less of hazardous waste during any calendar month, and accumulates more than 1000 kg of hazardous waste at any time

**Owner/Operator Summary:**

Owner/operator name: AMERON INCORPORATED  
Owner/operator address: NOT REQUIRED  
NOT REQUIRED, ME 99999  
Owner/operator country: Not reported  
Owner/operator telephone: (415) 555-1212  
Legal status: Private  
Owner/Operator Type: Owner  
Owner/Op start date: Not reported  
Owner/Op end date: Not reported

Owner/operator name: NOT REQUIRED  
Owner/operator address: NOT REQUIRED  
NOT REQUIRED, ME 99999

Owner/operator country: Not reported  
Owner/operator telephone: (415) 555-1212  
Legal status: Private  
Owner/Operator Type: Operator  
Owner/Op start date: Not reported  
Owner/Op end date: Not reported

**Handler Activities Summary:**

U.S. importer of hazardous waste: No  
Mixed waste (haz. and radioactive): No  
Recycler of hazardous waste: No  
Transporter of hazardous waste: No  
Treater, storer or disposer of HW: No  
Underground injection activity: No  
On-site burner exemption: No  
Furnace exemption: No  
Used oil fuel burner: No  
Used oil processor: No  
User oil refiner: No  
Used oil fuel marketer to burner: No  
Used oil Specification marketer: No  
Used oil transfer facility: No  
Used oil transporter: No

**Historical Generators:**

Date form received by agency: 08/18/1980  
Facility name: AMERON INC EQUIPMENT DIV  
Classification: Large Quantity Generator

Violation Status: No violations found

**FINDS:**

Registry ID: 110002633491

Map ID  
Direction  
Distance  
Elevation

MAP FINDINGS

Site

Database(s)

EDR ID Number  
EPA ID Number

**AMERON INC EQUIPMENT DIV (Continued)**

**1000367609**

Environmental Interest/Information System

RCRAInfo is a national information system that supports the Resource Conservation and Recovery Act (RCRA) program through the tracking of events and activities related to facilities that generate, transport, and treat, store, or dispose of hazardous waste. RCRAInfo allows RCRA program staff to track the notification, permit, compliance, and corrective action activities required under RCRA.

CORTESE:

Region: CORTESE  
Facility County Code: 19  
Reg By: LTNKA  
Reg Id: I-13327

**N47**  
**West**  
**1/4-1/2**  
**0.255 mi.**  
**1347 ft.**

**AMERON, INC.**  
**4671 FIRESTONE BLVD E**  
**SOUTH GATE, CA 90280**

**LUST S103945712**  
**N/A**

**Site 2 of 2 in cluster N**

**Relative:**  
**Higher**

LUST:

Region: STATE  
Global Id: T0603704060  
Latitude: 33.9523664  
Longitude: -118.1874251  
Case Type: LUST Cleanup Site  
Status: Completed - Case Closed  
Status Date: 11/06/1990  
Lead Agency: LOS ANGELES COUNTY  
Case Worker: JOA  
Local Agency: LOS ANGELES COUNTY  
RB Case Number: I-13327  
LOC Case Number: Not reported  
File Location: Not reported  
Potential Media Affect: Soil  
Potential Contaminants of Concern: Gasoline  
Site History: Not reported

**Actual:**  
**113 ft.**

[Click here to access the California GeoTracker records for this facility:](#)

LUST:

Global Id: T0603704060  
Contact Type: Regional Board Caseworker  
Contact Name: YUE RONG  
Organization Name: LOS ANGELES RWQCB (REGION 4)  
Address: 320 W. 4TH ST., SUITE 200  
City: Los Angeles  
Email: yrong@waterboards.ca.gov  
Phone Number: Not reported

Global Id: T0603704060  
Contact Type: Local Agency Caseworker  
Contact Name: JOHN AWUJO  
Organization Name: LOS ANGELES COUNTY  
Address: 900 S FREMONT AVE  
City: ALHAMBRA  
Email: Not reported

Map ID  
Direction  
Distance  
Elevation

MAP FINDINGS

Site

Database(s)

EDR ID Number  
EPA ID Number

**AMERON, INC. (Continued)**

**S103945712**

Phone Number: 6264583507

LUST:

Global Id: T0603704060  
Action Type: Other  
Date: 1950-01-01 00:00:00  
Action: Leak Stopped

Global Id: T0603704060  
Action Type: Other  
Date: 1950-01-01 00:00:00  
Action: Leak Discovery

Global Id: T0603704060  
Action Type: Other  
Date: 1950-01-01 00:00:00  
Action: Leak Reported

LUST REG 4:

Region: 4  
Regional Board: 04  
County: Los Angeles  
facid: I-13327  
Status: Case Closed  
Substance: Gasoline  
Substance Quantity: Not reported  
Local Case No: Not reported  
Case Type: Soil  
Abatement Method Used at the Site: Not reported  
Global ID: T0603704060  
W Global ID: Not reported  
Staff: UNK  
Local Agency: 19000  
Cross Street: MASON AVE  
Enforcement Type: Not reported  
Date Leak Discovered: 10/26/1989  
Date Leak First Reported: 2/15/1990  
Date Leak Record Entered: 4/22/1990  
Date Confirmation Began: Not reported  
Date Leak Stopped: 10/26/1989  
Date Case Last Changed on Database: 4/23/1990  
Date the Case was Closed: 11/6/1990  
How Leak Discovered: Tank Closure  
How Leak Stopped: Not reported  
Cause of Leak: UNK  
Leak Source: UNK  
Operator: LUCA, RAY  
Water System: Not reported  
Well Name: Not reported  
Approx. Dist To Production Well (ft): 1516.2805547776262628808612273  
Source of Cleanup Funding: UNK  
Preliminary Site Assessment Workplan Submitted: Not reported  
Preliminary Site Assessment Began: 2/15/1990  
Pollution Characterization Began: Not reported  
Remediation Plan Submitted: Not reported

Map ID  
Direction  
Distance  
Elevation

MAP FINDINGS

Site

Database(s)

EDR ID Number  
EPA ID Number

**AMERON, INC. (Continued)**

**S103945712**

Remedial Action Underway: Not reported  
Post Remedial Action Monitoring Began: Not reported  
Enforcement Action Date: Not reported  
Historical Max MTBE Date: Not reported  
Hist Max MTBE Conc in Groundwater: Not reported  
Hist Max MTBE Conc in Soil: Not reported  
Significant Interim Remedial Action Taken: Not reported  
GW Qualifier: Not reported  
Soil Qualifier: Not reported  
Organization: Not reported  
Owner Contact: Not reported  
Responsible Party: AMERON CORPORATION  
RP Address: 4700 RAMONA BLVD, MONTEREY PARK, CA 91754  
Program: LUST  
Lat/Long: 33.9524206 / -1  
Local Agency Staff: Not reported  
Beneficial Use: Not reported  
Priority: Not reported  
Cleanup Fund Id: Not reported  
Suspended: Not reported  
Assigned Name: Not reported  
Summary: Not reported

**M48**  
**SSW**  
**1/4-1/2**  
**0.261 mi.**  
**1376 ft.**

**FIRE STATION #54**  
**4867 SOUTHERN AVE**  
**SOUTH GATE, CA 90280**  
**Site 2 of 2 in cluster M**

**LUST** **S105034002**  
**SWEEPS UST** **N/A**

**Relative:**  
**Lower**

**LUST:**

Region: STATE  
Global Id: T0603705125  
Latitude: 33.9485787  
Longitude: -118.184192  
Case Type: LUST Cleanup Site  
Status: Completed - Case Closed  
Status Date: 12/09/2002  
Lead Agency: LOS ANGELES COUNTY  
Case Worker: JOA  
Local Agency: LOS ANGELES COUNTY  
RB Case Number: R-12486  
LOC Case Number: Not reported  
File Location: Not reported  
Potential Media Affect: Soil  
Potential Contaminants of Concern: Other Solvent or Non-Petroleum Hydrocarbon  
Site History: Not reported

**Actual:**  
**108 ft.**

Click here to access the California GeoTracker records for this facility:

**LUST:**

Global Id: T0603705125  
Contact Type: Regional Board Caseworker  
Contact Name: YUE RONG  
Organization Name: LOS ANGELES RWQCB (REGION 4)  
Address: 320 W. 4TH ST., SUITE 200  
City: Los Angeles  
Email: yrong@waterboards.ca.gov  
Phone Number: Not reported

Map ID  
Direction  
Distance  
Elevation

MAP FINDINGS

Site

Database(s)

EDR ID Number  
EPA ID Number

**FIRE STATION #54 (Continued)**

**S105034002**

Global Id: T0603705125  
Contact Type: Local Agency Caseworker  
Contact Name: JOHN AWUJO  
Organization Name: LOS ANGELES COUNTY  
Address: 900 S FREMONT AVE  
City: ALHAMBRA  
Email: Not reported  
Phone Number: 6264583507

LUST:

Global Id: T0603705125  
Action Type: Other  
Date: 1950-01-01 00:00:00  
Action: Leak Stopped

Global Id: T0603705125  
Action Type: Other  
Date: 1950-01-01 00:00:00  
Action: Leak Discovery

Global Id: T0603705125  
Action Type: Other  
Date: 1950-01-01 00:00:00  
Action: Leak Reported

LUST REG 4:

Region: 4  
Regional Board: 04  
County: Los Angeles  
facid: R-12486  
Status: Leak being confirmed  
Substance: Hydrocarbons  
Substance Quantity: Not reported  
Local Case No: Not reported  
Case Type: Soil  
Abatement Method Used at the Site: Excavate and Dispose  
Global ID: T0603705125  
W Global ID: Not reported  
Staff: UNK  
Local Agency: 19000  
Cross Street: ATLANTIC AVE  
Enforcement Type: Not reported  
Date Leak Discovered: 12/11/1995  
Date Leak First Reported: 12/11/1995  
Date Leak Record Entered: 2/28/1996  
Date Confirmation Began: 12/11/1995  
Date Leak Stopped: 12/11/1995  
Date Case Last Changed on Database: 12/11/1995  
Date the Case was Closed: Not reported  
How Leak Discovered: Tank Closure  
How Leak Stopped: Not reported  
Cause of Leak: UNK  
Leak Source: UNK  
Operator: STATION CAPTAIN  
Water System: Not reported

Map ID  
Direction  
Distance  
Elevation

MAP FINDINGS

Site

Database(s)

EDR ID Number  
EPA ID Number

**FIRE STATION #54 (Continued)**

**S105034002**

Well Name: Not reported  
Approx. Dist To Production Well (ft): 579.43890922291224479282247883  
Source of Cleanup Funding: UNK  
Preliminary Site Assessment Workplan Submitted: Not reported  
Preliminary Site Assessment Began: Not reported  
Pollution Characterization Began: Not reported  
Remediation Plan Submitted: Not reported  
Remedial Action Underway: Not reported  
Post Remedial Action Monitoring Began: Not reported  
Enforcement Action Date: Not reported  
Historical Max MTBE Date: 12/17/2001  
Hist Max MTBE Conc in Groundwater: .3  
Hist Max MTBE Conc in Soil: 0  
Significant Interim Remedial Action Taken: Not reported  
GW Qualifier: =  
Soil Qualifier: ND  
Organization: Not reported  
Owner Contact: Not reported  
Responsible Party: LA CO FIRE DEPT  
RP Address: 1320 EASTERN AVE N, LOS ANGELES CA 90063  
Program: LUST  
Lat/Long: 33.9485787 / -1  
Local Agency Staff: Not reported  
Beneficial Use: Not reported  
Priority: Not reported  
Cleanup Fund Id: Not reported  
Suspended: Not reported  
Assigned Name: Not reported  
Summary: BASED ON THE REPORT SUBMITTED MOST OF THE CONTAMINATION HAS BEEN REMOVED.

**SWEEPS UST:**

Status: A  
Comp Number: 12486  
Number: 9  
Board Of Equalization: 44-009765  
Ref Date: 06-30-89  
Act Date: Not reported  
Created Date: 06-30-89  
Tank Status: A  
Owner Tank Id: Not reported  
Swrcb Tank Id: 19-000-012486-000001  
Actv Date: 06-30-89  
Capacity: Not reported  
Tank Use: UNKNOWN  
Stg: W  
Content: Not reported  
Number Of Tanks: 1

Map ID  
 Direction  
 Distance  
 Elevation

MAP FINDINGS

Site

Database(s)

EDR ID Number  
 EPA ID Number

**49**  
**West**  
**1/4-1/2**  
**0.311 mi.**  
**1644 ft.**

**AMERON**  
**4635 FIRESTONE BLVD.**  
**SOUTH GATE, CA 90280**

**VCP S106984021**  
**ENVIROSTOR N/A**

**Relative:**  
**Higher**

VCP:

**Actual:**  
**114 ft.**

Facility ID: 19320200  
 Site Type: Voluntary Cleanup  
 Site Type Detail: Voluntary Cleanup  
 Site Mgmt. Req.: NONE SPECIFIED  
 Acres: 28.5  
 National Priorities List: NO  
 Cleanup Oversight Agencies: SMBRP  
 Lead Agency: SMBRP  
 Lead Agency Description: DTSC - Site Mitigation And Brownfield Reuse Program  
 Project Manager: JESSY FIERRO  
 Supervisor: \* Jennifer Jones  
 Division Branch: Cleanup Chatsworth  
 Site Code: 301256  
 Assembly: 50  
 Senate: 27  
 Special Programs Code: Voluntary Cleanup Program  
 Status: No Further Action  
 Status Date: 02/09/2006  
 Restricted Use: NO  
 Funding: Responsible Party  
 Lat/Long: 33.9539143138021 / -118.186636248455  
 APN: 6216-008-022, 6216008023  
 Past Use: MACHINE SHOP, MANUFACTURING - OTHER  
 Potential COC: 30001, 30025, 3002502, 30103, 30104, 30272, 30499, 30550, 30577, 30578, 30593  
 Confirmed COC: 30001,30499,30577,30578,30025,30103,30104,30272,30550,3002502,30593  
 Potential Description: SOIL  
 Alias Name: AMERICAN PIPE AND CONSTRUCTION COMPANY  
 Alias Type: Alternate Name  
 Alias Name: WESTERN CONCRETE PIPE COMPANY  
 Alias Type: Alternate Name  
 Alias Name: 6216-008-022  
 Alias Type: APN  
 Alias Name: 6216008023  
 Alias Type: APN  
 Alias Name: 110002957113  
 Alias Type: EPA (FRS #)  
 Alias Name: 301256  
 Alias Type: Project Code (Site Code)  
 Alias Name: 19320200  
 Alias Type: Envirostor ID Number

Completed Info:

Completed Area Name: PROJECT WIDE  
 Completed Sub Area Name: Not reported  
 Completed Document Type: No Further Action Letter  
 Completed Date: 11/28/2005  
 Comments: Based on the Characterization data for the Ameron Site, an NFA letter was provided by DTSC.

Completed Area Name: PROJECT WIDE  
 Completed Sub Area Name: Not reported  
 Completed Document Type: Supplemental Site Investigation Report

Map ID  
Direction  
Distance  
Elevation

MAP FINDINGS

Site

Database(s)

EDR ID Number  
EPA ID Number

**AMERON (Continued)**

**S106984021**

Completed Date: 11/28/2005  
Comments: The Final Site Characterization Report is approved and no further action is required for the Site soil.

Completed Area Name: PROJECT WIDE  
Completed Sub Area Name: Not reported  
Completed Document Type: Site Characterization Workplan  
Completed Date: 07/27/2005  
Comments: Not reported

Completed Area Name: PROJECT WIDE  
Completed Sub Area Name: Not reported  
Completed Document Type: Voluntary Cleanup Agreement  
Completed Date: 03/08/2005  
Comments: Not reported

Future Area Name: Not reported  
Future Sub Area Name: Not reported  
Future Document Type: Not reported  
Future Due Date: Not reported  
Schedule Area Name: Not reported  
Schedule Sub Area Name: Not reported  
Schedule Document Type: Not reported  
Schedule Due Date: Not reported  
Schedule Revised Date: Not reported

**ENVIROSTOR:**

Site Type: Voluntary Cleanup  
Site Type Detailed: Voluntary Cleanup  
Acres: 28.5  
NPL: NO  
Regulatory Agencies: SMBRP  
Lead Agency: SMBRP  
Program Manager: JESSY FIERRO  
Supervisor: \* Jennifer Jones  
Division Branch: Cleanup Chatsworth  
Facility ID: 19320200  
Site Code: 301256  
Assembly: 50  
Senate: 27  
Special Program: Voluntary Cleanup Program  
Status: No Further Action  
Status Date: 02/09/2006  
Restricted Use: NO  
Site Mgmt. Req.: NONE SPECIFIED  
Funding: Responsible Party  
Latitude: 33.9539143138021  
Longitude: -118.186636248455  
APN: 6216-008-022, 6216008023  
Past Use: MACHINE SHOP, MANUFACTURING - OTHER  
Potential COC: 30001, 30025, 3002502, 30103, 30104, 30272, 30499, 30550, 30577, 30578, 30593  
Confirmed COC: 30001,30499,30577,30578,30025,30103,30104,30272,30550,3002502,30593  
Potential Description: SOIL  
Alias Name: AMERICAN PIPE AND CONSTRUCTION COMPANY  
Alias Type: Alternate Name  
Alias Name: WESTERN CONCRETE PIPE COMPANY

Map ID  
Direction  
Distance  
Elevation

MAP FINDINGS

Site

Database(s)

EDR ID Number  
EPA ID Number

**AMERON (Continued)**

**S106984021**

Alias Type: Alternate Name  
Alias Name: 6216-008-022  
Alias Type: APN  
Alias Name: 6216008023  
Alias Type: APN  
Alias Name: 110002957113  
Alias Type: EPA (FRS #)  
Alias Name: 301256  
Alias Type: Project Code (Site Code)  
Alias Name: 19320200  
Alias Type: Envirostor ID Number

Completed Info:

Completed Area Name: PROJECT WIDE  
Completed Sub Area Name: Not reported  
Completed Document Type: No Further Action Letter  
Completed Date: 11/28/2005  
Comments: Based on the Characterization data for the Ameron Site, an NFA letter was provided by DTSC.

Completed Area Name: PROJECT WIDE  
Completed Sub Area Name: Not reported  
Completed Document Type: Supplemental Site Investigation Report  
Completed Date: 11/28/2005  
Comments: The Final Site Characterization Report is approved and no further action is required for the Site soil.

Completed Area Name: PROJECT WIDE  
Completed Sub Area Name: Not reported  
Completed Document Type: Site Characterization Workplan  
Completed Date: 07/27/2005  
Comments: Not reported

Completed Area Name: PROJECT WIDE  
Completed Sub Area Name: Not reported  
Completed Document Type: Voluntary Cleanup Agreement  
Completed Date: 03/08/2005  
Comments: Not reported

Future Area Name: Not reported  
Future Sub Area Name: Not reported  
Future Document Type: Not reported  
Future Due Date: Not reported  
Schedule Area Name: Not reported  
Schedule Sub Area Name: Not reported  
Schedule Document Type: Not reported  
Schedule Due Date: Not reported  
Schedule Revised Date: Not reported



Map ID  
Direction  
Distance  
Elevation

MAP FINDINGS

Site

Database(s)

EDR ID Number  
EPA ID Number

**GENERAL INSPECTION LABS INC (Continued)**

**1000213826**

Owner/Op end date: Not reported

Owner/operator name: GENERAL TESTING & INSPECTION, INC  
Owner/operator address: Not reported  
Not reported

Owner/operator country: Not reported  
Owner/operator telephone: Not reported  
Legal status: Private  
Owner/Operator Type: Operator  
Owner/Op start date: 01/01/2005  
Owner/Op end date: Not reported

Owner/operator name: NOT REQUIRED  
Owner/operator address: NOT REQUIRED  
NOT REQUIRED, ME 99999

Owner/operator country: Not reported  
Owner/operator telephone: (415) 555-1212  
Legal status: Private  
Owner/Operator Type: Operator  
Owner/Op start date: Not reported  
Owner/Op end date: Not reported

Handler Activities Summary:

U.S. importer of hazardous waste: No  
Mixed waste (haz. and radioactive): No  
Recycler of hazardous waste: No  
Transporter of hazardous waste: No  
Treater, storer or disposer of HW: No  
Underground injection activity: No  
On-site burner exemption: No  
Furnace exemption: No  
Used oil fuel burner: No  
Used oil processor: No  
User oil refiner: No  
Used oil fuel marketer to burner: No  
Used oil Specification marketer: No  
Used oil transfer facility: No  
Used oil transporter: No

Historical Generators:

Date form received by agency: 04/08/2005  
Facility name: GENERAL TESTING & INSPECTION, INC.  
Site name: GENERAL TESTING AND INSPECTION  
Classification: Large Quantity Generator

Date form received by agency: 02/28/2002  
Facility name: GENERAL TESTING & INSPECTION, INC.  
Site name: GENERAL INSPECTION LABS  
Classification: Large Quantity Generator

Date form received by agency: 09/01/1996  
Facility name: GENERAL TESTING & INSPECTION, INC.  
Site name: GENERAL INSPECT LAB  
Classification: Small Quantity Generator

Date form received by agency: 08/14/1991

Map ID  
Direction  
Distance  
Elevation

MAP FINDINGS

Site

Database(s)

EDR ID Number  
EPA ID Number

**GENERAL INSPECTION LABS INC (Continued)**

**1000213826**

Facility name: GENERAL TESTING & INSPECTION, INC.  
Site name: GENERAL INSPECT LAB  
Classification: Large Quantity Generator

Date form received by agency: 06/30/1980  
Facility name: GENERAL TESTING & INSPECTION, INC.  
Site name: GENERAL INSPECT LAB  
Classification: Large Quantity Generator

**Hazardous Waste Summary:**

Waste code: 135  
Waste name: 135

Waste code: 141  
Waste name: 141

Waste code: 214  
Waste name: 214

Waste code: 792  
Waste name: 792

Waste code: D001  
Waste name: IGNITABLE HAZARDOUS WASTES ARE THOSE WASTES WHICH HAVE A FLASHPOINT OF LESS THAN 140 DEGREES FAHRENHEIT AS DETERMINED BY A PENSKEY-MARTENS CLOSED CUP FLASH POINT TESTER. ANOTHER METHOD OF DETERMINING THE FLASH POINT OF A WASTE IS TO REVIEW THE MATERIAL SAFETY DATA SHEET, WHICH CAN BE OBTAINED FROM THE MANUFACTURER OR DISTRIBUTOR OF THE MATERIAL. LACQUER THINNER IS AN EXAMPLE OF A COMMONLY USED SOLVENT WHICH WOULD BE CONSIDERED AS IGNITABLE HAZARDOUS WASTE.

Waste code: D002  
Waste name: A WASTE WHICH HAS A PH OF LESS THAN 2 OR GREATER THAN 12.5 IS CONSIDERED TO BE A CORROSIVE HAZARDOUS WASTE. SODIUM HYDROXIDE, A CAUSTIC SOLUTION WITH A HIGH PH, IS OFTEN USED BY INDUSTRIES TO CLEAN OR DEGREASE PARTS. HYDROCHLORIC ACID, A SOLUTION WITH A LOW PH, IS USED BY MANY INDUSTRIES TO CLEAN METAL PARTS PRIOR TO PAINTING. WHEN THESE CAUSTIC OR ACID SOLUTIONS BECOME CONTAMINATED AND MUST BE DISPOSED, THE WASTE WOULD BE A CORROSIVE HAZARDOUS WASTE.

**Biennial Reports:**

Last Biennial Reporting Year: 2011

**Annual Waste Handled:**

Waste code: D001  
Waste name: IGNITABLE HAZARDOUS WASTES ARE THOSE WASTES WHICH HAVE A FLASHPOINT OF LESS THAN 140 DEGREES FAHRENHEIT AS DETERMINED BY A PENSKEY-MARTENS CLOSED CUP FLASH POINT TESTER. ANOTHER METHOD OF DETERMINING THE FLASH POINT OF A WASTE IS TO REVIEW THE MATERIAL SAFETY DATA SHEET, WHICH CAN BE OBTAINED FROM THE MANUFACTURER OR DISTRIBUTOR OF THE MATERIAL. LACQUER THINNER IS AN EXAMPLE OF A COMMONLY USED SOLVENT WHICH WOULD BE CONSIDERED AS IGNITABLE HAZARDOUS WASTE.

Amount (Lbs): 385

Waste code: D002  
Waste name: A WASTE WHICH HAS A PH OF LESS THAN 2 OR GREATER THAN 12.5 IS

Map ID  
Direction  
Distance  
Elevation

MAP FINDINGS

Site

Database(s)

EDR ID Number  
EPA ID Number

**GENERAL INSPECTION LABS INC (Continued)**

**1000213826**

CONSIDERED TO BE A CORROSIVE HAZARDOUS WASTE. SODIUM HYDROXIDE, A CAUSTIC SOLUTION WITH A HIGH PH, IS OFTEN USED BY INDUSTRIES TO CLEAN OR DEGREASE PARTS. HYDROCHLORIC ACID, A SOLUTION WITH A LOW PH, IS USED BY MANY INDUSTRIES TO CLEAN METAL PARTS PRIOR TO PAINTING. WHEN THESE CAUSTIC OR ACID SOLUTIONS BECOME CONTAMINATED AND MUST BE DISPOSED, THE WASTE WOULD BE A CORROSIVE HAZARDOUS WASTE.

Amount (Lbs): 86250

Waste code: D007  
Waste name: CHROMIUM  
Amount (Lbs): 17500

Violation Status: No violations found

Evaluation Action Summary:

Evaluation date: 09/09/1992  
Evaluation: COMPLIANCE EVALUATION INSPECTION ON-SITE  
Area of violation: Not reported  
Date achieved compliance: Not reported  
Evaluation lead agency: State Contractor/Grantee

FINDS:

Registry ID: 110002423770

Environmental Interest/Information System

The NEI (National Emissions Inventory) database contains information on stationary and mobile sources that emit criteria air pollutants and their precursors, as well as hazardous air pollutants (HAPs).

California Hazardous Waste Tracking System - Datamart (HWTS-DATAMART) provides California with information on hazardous waste shipments for generators, transporters, and treatment, storage, and disposal facilities.

RCRAInfo is a national information system that supports the Resource Conservation and Recovery Act (RCRA) program through the tracking of events and activities related to facilities that generate, transport, and treat, store, or dispose of hazardous waste. RCRAInfo allows RCRA program staff to track the notification, permit, compliance, and corrective action activities required under RCRA.

CA WDS:

Facility ID: 4 19I009640  
Facility Type: Not reported  
Facility Status: Active - Any facility with a continuous or seasonal discharge that is under Waste Discharge Requirements.  
NPDES Number: CAS000001 The 1st 2 characters designate the state. The remaining 7 are assigned by the Regional Board  
Subregion: 4  
Facility Telephone: Not reported  
Facility Contact: Not reported  
Agency Name: GENERAL INSPECTION LABS INC  
Agency Address: Not reported  
Agency City,St,Zip: 0

Map ID  
Direction  
Distance  
Elevation

MAP FINDINGS

Site

Database(s)

EDR ID Number  
EPA ID Number

**GENERAL INSPECTION LABS INC (Continued)**

**1000213826**

Agency Contact: Not reported  
Agency Telephone: Not reported  
Agency Type: Not reported  
SIC Code: 0  
SIC Code 2: Not reported  
Primary Waste: Not reported  
Primary Waste Type: Not reported  
Secondary Waste: Not reported  
Secondary Waste Type: Not reported  
Design Flow: 0  
Baseline Flow: 0  
Reclamation: Not reported  
POTW: Not reported  
Treat To Water: Minor Threat to Water Quality. A violation of a regional board order should cause a relatively minor impairment of beneficial uses compared to a major or minor threat. Not: All nurds without a TTWQ will be considered a minor threat to water quality unless coded at a higher Level. A Zero (0) may be used to code those NURDS that are found to represent no threat to water quality.  
  
Complexity: Category C - Facilities having no waste treatment systems, such as cooling water dischargers or those who must comply through best management practices, facilities with passive waste treatment and disposal systems, such as septic systems with subsurface disposal, or dischargers having waste storage systems with land disposal such as dairy waste ponds.

**SLIC:**

Region: STATE  
**Facility Status:** **Open - Site Assessment**  
Status Date: 02/25/2004  
Global Id: SL0603749673  
Lead Agency: LOS ANGELES RWQCB (REGION 4)  
Lead Agency Case Number: Not reported  
Latitude: 33.956312  
Longitude: -118.184253  
Case Type: Cleanup Program Site  
Case Worker: DDD  
Local Agency: Not reported  
RB Case Number: 1142  
File Location: Not reported  
Potential Media Affected: Not reported  
Potential Contaminants of Concern: Not reported  
Site History: Not reported

[Click here to access the California GeoTracker records for this facility:](#)

**CHMIRS:**

OES Incident Number: 014097  
OES notification: Not reported  
OES Date: 6/7/1996  
OES Time: 07:31:14 AM  
Incident Date: Not reported  
**Date Completed:** **Not reported**  
Property Use: Not reported  
Agency Id Number: Not reported  
Agency Incident Number: Not reported

Map ID  
Direction  
Distance  
Elevation

MAP FINDINGS

Site

Database(s)

EDR ID Number  
EPA ID Number

**GENERAL INSPECTION LABS INC (Continued)**

**1000213826**

Time Notified: Not reported  
Time Completed: Not reported  
Surrounding Area: Not reported  
Estimated Temperature: Not reported  
Property Management: Not reported  
Special Studies 1: Not reported  
Special Studies 2: Not reported  
Special Studies 3: Not reported  
Special Studies 4: Not reported  
Special Studies 5: Not reported  
Special Studies 6: Not reported  
More Than Two Substances Involved?: Not reported  
Resp Agency Personel # Of Decontaminated: Not reported  
Responding Agency Personel # Of Injuries: Not reported  
Responding Agency Personel # Of Fatalities: Not reported  
Others Number Of Decontaminated: Not reported  
Others Number Of Injuries: Not reported  
Others Number Of Fatalities: Not reported  
Vehicle Make/year: Not reported  
Vehicle License Number: Not reported  
Vehicle State: Not reported  
Vehicle Id Number: Not reported  
CA/DOT/PUC/ICC Number: Not reported  
Company Name: Not reported  
Reporting Officer Name/ID: Not reported  
Report Date: Not reported  
Comments: Not reported  
Facility Telephone: Not reported  
Waterway Involved: YES  
Waterway: storm drain  
Spill Site: Not reported  
Cleanup By: co public works  
Containment: Not reported  
What Happened: Not reported  
Type: SEWAGE  
Measure: Not reported  
Other: Not reported  
Date/Time: Not reported  
Year: 1996  
Agency: co public works  
Incident Date: 1400/6-6-96  
Admin Agency: Not reported  
Amount: 800 gallons  
Contained: YES  
Site Type: RD  
E Date: Not reported  
Substance: sewage  
Quantity Released: Not reported  
BBLs: Not reported  
Cups: Not reported  
CUFT: Not reported  
Gallons: Not reported  
Grams: Not reported  
Pounds: Not reported  
Liters: Not reported  
Ounces: Not reported  
Pints: Not reported

Map ID  
Direction  
Distance  
Elevation

MAP FINDINGS

Site

Database(s)

EDR ID Number  
EPA ID Number

**GENERAL INSPECTION LABS INC (Continued)**

**1000213826**

Quarts: Not reported  
Sheen: Not reported  
Tons: Not reported  
Unknown: Not reported  
Evacuations: NO  
Number of Injuries: NO  
Number of Fatalities: NO  
Description: grease stoppage caused a sewer line to back up causing the overflow.

LA Co. Site Mitigation:

Facility ID: Not reported  
Site ID: SD0000064  
Case ID: RO0000061  
Abated: Yes  
Assigned To: Don Thompson  
Entered Date: 8/14/2003  
Abated Date: 4/16/2003

LOS ANGELES CO. HMS:

Region: LA  
Facility Id: 003006-I03111  
Facility Status: Closed  
Area: 2Y  
Permit Number: 000011979  
Permit Status: Closed  
Facility Type: I01

Region: LA  
Facility Id: 003006-045976  
Facility Status: Permit  
Area: 2Y  
Permit Number: 000016849  
Permit Status: Permit  
Facility Type: I01

Region: LA  
Facility Id: 003006-047459  
Facility Status: Closed  
Area: 2Y  
Permit Number: CGI009640  
Permit Status: Closed  
Facility Type: SS6

HAZNET:

Year: 2010  
Gepaid: CAD027897164  
Contact: BRUCE BYRD/MANAGER  
Telephone: 3235831653  
Mailing Name: Not reported  
Mailing Address: 8427 ATLANTIC AVE  
Mailing City,St,Zip: CUDAHY, CA 902015809  
Gen County: Not reported  
TSD EPA ID: CAR000157206  
TSD County: Not reported  
Waste Category: Unspecified aqueous solution  
Disposal Method: BIOLOGICAL TREATMENT WITH OR WITHOUT PRECITATION

Map ID  
Direction  
Distance  
Elevation

MAP FINDINGS

Site

Database(s)

EDR ID Number  
EPA ID Number

**GENERAL INSPECTION LABS INC (Continued)**

**1000213826**

Tons: 14.7  
Facility County: Los Angeles

Year: 2010  
Gepaid: CAD027897164  
Contact: BRUCE BYRD/MANAGER  
Telephone: 3235831653  
Mailing Name: Not reported  
Mailing Address: 8427 ATLANTIC AVE  
Mailing City,St,Zip: CUDAHY, CA 902015809  
Gen County: Not reported  
TSD EPA ID: NVT330010000  
TSD County: Not reported  
Waste Category: Liquids with pH <= 2  
Disposal Method: LANDFILL OR SURFACE IMPOUNDMENT THAT WILL BE CLOSED AS LANDFILL( TO INCLUDE ON-SITE TREATMENT AND/OR STABILIZATION)

Tons: 8.02725  
Facility County: Los Angeles

Year: 2010  
Gepaid: CAD027897164  
Contact: BRUCE BYRD/MANAGER  
Telephone: 3235831653  
Mailing Name: Not reported  
Mailing Address: 8427 ATLANTIC AVE  
Mailing City,St,Zip: CUDAHY, CA 902015809  
Gen County: Not reported  
TSD EPA ID: CAR000157206  
TSD County: Not reported  
Waste Category: Unspecified aqueous solution  
Disposal Method: BIOLOGICAL TREATMENT WITH OR WITHOUT PRECITATION

Tons: 14.7  
Facility County: Los Angeles

Year: 2010  
Gepaid: CAD027897164  
Contact: BRUCE BYRD/MANAGER  
Telephone: 3235831653  
Mailing Name: Not reported  
Mailing Address: 8427 ATLANTIC AVE  
Mailing City,St,Zip: CUDAHY, CA 902015809  
Gen County: Not reported  
TSD EPA ID: NVT330010000  
TSD County: Not reported  
Waste Category: Unspecified aqueous solution  
Disposal Method: LANDFILL OR SURFACE IMPOUNDMENT THAT WILL BE CLOSED AS LANDFILL( TO INCLUDE ON-SITE TREATMENT AND/OR STABILIZATION)

Tons: 3.465  
Facility County: Los Angeles

Year: 2010  
Gepaid: CAD027897164  
Contact: BRUCE BYRD/MANAGER  
Telephone: 3235831653  
Mailing Name: Not reported  
Mailing Address: 8427 ATLANTIC AVE  
Mailing City,St,Zip: CUDAHY, CA 902015809

Map ID  
Direction  
Distance  
Elevation

MAP FINDINGS

Site

Database(s)

EDR ID Number  
EPA ID Number

**GENERAL INSPECTION LABS INC (Continued)**

**1000213826**

Gen County: Not reported  
TSD EPA ID: NVT330010000  
TSD County: Not reported  
Waste Category: Off-specification, aged or surplus organics  
Disposal Method: OTHER RECOVERY OF RECLAMATION FOR REUSE INCLUDING ACID REGENERATION, ORGANICS RECOVERY ECT  
Tons: 1.452  
Facility County: Los Angeles

[Click this hyperlink](#) while viewing on your computer to access 109 additional CA\_HAZNET: record(s) in the EDR Site Report.

**EMI:**

Year: 1987  
County Code: 19  
Air Basin: SC  
Facility ID: 14615  
Air District Name: SC  
SIC Code: 2869  
Air District Name: SOUTH COAST AQMD  
Community Health Air Pollution Info System: Not reported  
Consolidated Emission Reporting Rule: Not reported  
Total Organic Hydrocarbon Gases Tons/Yr: 4  
Reactive Organic Gases Tons/Yr: 0  
Carbon Monoxide Emissions Tons/Yr: 0  
NOX - Oxides of Nitrogen Tons/Yr: 0  
SOX - Oxides of Sulphur Tons/Yr: 0  
Particulate Matter Tons/Yr: 0  
Part. Matter 10 Micrometers & Smlr Tons/Yr: 0

Year: 1990  
County Code: 19  
Air Basin: SC  
Facility ID: 14615  
Air District Name: SC  
SIC Code: 8734  
Air District Name: SOUTH COAST AQMD  
Community Health Air Pollution Info System: Not reported  
Consolidated Emission Reporting Rule: Not reported  
Total Organic Hydrocarbon Gases Tons/Yr: 8  
Reactive Organic Gases Tons/Yr: 0  
Carbon Monoxide Emissions Tons/Yr: 0  
NOX - Oxides of Nitrogen Tons/Yr: 0  
SOX - Oxides of Sulphur Tons/Yr: 0  
Particulate Matter Tons/Yr: 0  
Part. Matter 10 Micrometers & Smlr Tons/Yr: 0

Year: 1993  
County Code: 19  
Air Basin: SC  
Facility ID: 14615  
Air District Name: SC  
SIC Code: 8734  
Air District Name: SOUTH COAST AQMD  
Community Health Air Pollution Info System: Not reported  
Consolidated Emission Reporting Rule: Not reported  
Total Organic Hydrocarbon Gases Tons/Yr: 1

Map ID  
Direction  
Distance  
Elevation

MAP FINDINGS

Site

Database(s)

EDR ID Number  
EPA ID Number

**GENERAL INSPECTION LABS INC (Continued)**

**1000213826**

Reactive Organic Gases Tons/Yr:	0
Carbon Monoxide Emissions Tons/Yr:	0
NOX - Oxides of Nitrogen Tons/Yr:	0
SOX - Oxides of Sulphur Tons/Yr:	0
Particulate Matter Tons/Yr:	0
Part. Matter 10 Micrometers & Smlr Tons/Yr:	0
Year:	1995
County Code:	19
Air Basin:	SC
Facility ID:	14615
Air District Name:	SC
SIC Code:	8734
Air District Name:	SOUTH COAST AQMD
Community Health Air Pollution Info System:	Not reported
Consolidated Emission Reporting Rule:	Not reported
Total Organic Hydrocarbon Gases Tons/Yr:	1
Reactive Organic Gases Tons/Yr:	0
Carbon Monoxide Emissions Tons/Yr:	0
NOX - Oxides of Nitrogen Tons/Yr:	0
SOX - Oxides of Sulphur Tons/Yr:	0
Particulate Matter Tons/Yr:	0
Part. Matter 10 Micrometers & Smlr Tons/Yr:	0
Year:	1996
County Code:	19
Air Basin:	SC
Facility ID:	14615
Air District Name:	SC
SIC Code:	8734
Air District Name:	SOUTH COAST AQMD
Community Health Air Pollution Info System:	Not reported
Consolidated Emission Reporting Rule:	Not reported
Total Organic Hydrocarbon Gases Tons/Yr:	6
Reactive Organic Gases Tons/Yr:	0
Carbon Monoxide Emissions Tons/Yr:	0
NOX - Oxides of Nitrogen Tons/Yr:	0
SOX - Oxides of Sulphur Tons/Yr:	0
Particulate Matter Tons/Yr:	0
Part. Matter 10 Micrometers & Smlr Tons/Yr:	0
Year:	1997
County Code:	19
Air Basin:	SC
Facility ID:	14615
Air District Name:	SC
SIC Code:	8734
Air District Name:	SOUTH COAST AQMD
Community Health Air Pollution Info System:	Not reported
Consolidated Emission Reporting Rule:	Not reported
Total Organic Hydrocarbon Gases Tons/Yr:	3
Reactive Organic Gases Tons/Yr:	0
Carbon Monoxide Emissions Tons/Yr:	0
NOX - Oxides of Nitrogen Tons/Yr:	0
SOX - Oxides of Sulphur Tons/Yr:	0
Particulate Matter Tons/Yr:	0
Part. Matter 10 Micrometers & Smlr Tons/Yr:	0

Map ID  
Direction  
Distance  
Elevation

MAP FINDINGS

Site

Database(s)

EDR ID Number  
EPA ID Number

**GENERAL INSPECTION LABS INC (Continued)**

**1000213826**

Year: 1998  
County Code: 19  
Air Basin: SC  
Facility ID: 14615  
Air District Name: SC  
SIC Code: 8734  
Air District Name: SOUTH COAST AQMD  
Community Health Air Pollution Info System: Not reported  
Consolidated Emission Reporting Rule: Not reported  
Total Organic Hydrocarbon Gases Tons/Yr: 3  
Reactive Organic Gases Tons/Yr: 0  
Carbon Monoxide Emissions Tons/Yr: 0  
NOX - Oxides of Nitrogen Tons/Yr: 0  
SOX - Oxides of Sulphur Tons/Yr: 0  
Particulate Matter Tons/Yr: 0  
Part. Matter 10 Micrometers & Smlr Tons/Yr: 0

Year: 1999  
County Code: 19  
Air Basin: SC  
Facility ID: 14615  
Air District Name: SC  
SIC Code: 8734  
Air District Name: SOUTH COAST AQMD  
Community Health Air Pollution Info System: Not reported  
Consolidated Emission Reporting Rule: Not reported  
Total Organic Hydrocarbon Gases Tons/Yr: 3  
Reactive Organic Gases Tons/Yr: 0  
Carbon Monoxide Emissions Tons/Yr: 0  
NOX - Oxides of Nitrogen Tons/Yr: 0  
SOX - Oxides of Sulphur Tons/Yr: 0  
Particulate Matter Tons/Yr: 0  
Part. Matter 10 Micrometers & Smlr Tons/Yr: 0

Year: 2000  
County Code: 19  
Air Basin: SC  
Facility ID: 14615  
Air District Name: SC  
SIC Code: 8734  
Air District Name: SOUTH COAST AQMD  
Community Health Air Pollution Info System: Not reported  
Consolidated Emission Reporting Rule: Not reported  
Total Organic Hydrocarbon Gases Tons/Yr: 3  
Reactive Organic Gases Tons/Yr: 0  
Carbon Monoxide Emissions Tons/Yr: 0  
NOX - Oxides of Nitrogen Tons/Yr: 0  
SOX - Oxides of Sulphur Tons/Yr: 0  
Particulate Matter Tons/Yr: 0  
Part. Matter 10 Micrometers & Smlr Tons/Yr: 0

Year: 2001  
County Code: 19  
Air Basin: SC  
Facility ID: 14615  
Air District Name: SC  
SIC Code: 8734

Map ID  
 Direction  
 Distance  
 Elevation

MAP FINDINGS

Site

Database(s)

EDR ID Number  
 EPA ID Number

**GENERAL INSPECTION LABS INC (Continued)**

**1000213826**

Air District Name: SOUTH COAST AQMD  
 Community Health Air Pollution Info System: Not reported  
 Consolidated Emission Reporting Rule: Not reported  
 Total Organic Hydrocarbon Gases Tons/Yr: 4  
 Reactive Organic Gases Tons/Yr: 3  
 Carbon Monoxide Emissions Tons/Yr: 0  
 NOX - Oxides of Nitrogen Tons/Yr: 0  
 SOX - Oxides of Sulphur Tons/Yr: 0  
 Particulate Matter Tons/Yr: 0  
 Part. Matter 10 Micrometers & Smlr Tons/Yr: 0

**O51**  
**NNW**  
**1/4-1/2**  
**0.332 mi.**  
**1753 ft.**

**GENERAL INSPECTION LABS**  
**8427 ATLANTIC AVE**  
**CUDAHY, CA 90201**

**NPDES S106387237**  
**SLIC N/A**

**Site 2 of 5 in cluster O**

**Relative:**  
**Higher**

**NPDES:**  
 Npdes Number: CAS00001  
 Facility Status: Terminated  
 Agency Id: N/A  
 Region: 4  
 Regulatory Measure Id: Not Available  
 Order No: Not reported  
 Regulatory Measure Type: Enrollee  
 Place Id: Not Available  
 WDID: 4 19I009640  
 Program Type: Industrial  
 Adoption Date Of Regulatory Measure: N/A  
 Effective Date Of Regulatory Measure: 12/29/1992  
 Expiration Date Of Regulatory Measure: Not reported  
 Termination Date Of Regulatory Measure: 7/28/2009  
 Discharge Name: General Inspection Labs  
 Discharge Address: 8427 Atlantic Ave  
 Discharge City: Cudahy  
 Discharge State: Ca  
 Discharge Zip: 90201

**Actual:**  
**115 ft.**

**SLIC:**  
 Region: 4  
 Facility Status: Site Assessment  
 SLIC: 1142  
 Substance: TCE  
 Staff: Not reported

**O52**  
**NNW**  
**1/4-1/2**  
**0.332 mi.**  
**1753 ft.**

**GENERAL INSPECTION LABORATORIES, INC.**  
**8427 ATLANTIC AVENUE**  
**CUDAHY, CA 90201**

**ENVIROSTOR S110493865**  
**N/A**

**Site 3 of 5 in cluster O**

**Relative:**  
**Higher**

**ENVIROSTOR:**  
 Site Type: Tiered Permit  
 Site Type Detailed: Tiered Permit  
 Acres: 1  
 NPL: NO

**Actual:**  
**115 ft.**

Map ID  
Direction  
Distance  
Elevation

MAP FINDINGS

Site

Database(s)

EDR ID Number  
EPA ID Number

**GENERAL INSPECTION LABORATORIES, INC. (Continued)**

**S110493865**

Regulatory Agencies: NONE SPECIFIED  
Lead Agency: NONE SPECIFIED  
Program Manager: Not reported  
Supervisor: Robert Senga  
Division Branch: Cleanup Cypress  
Facility ID: 71002336  
Site Code: 301237  
Assembly: 50  
Senate: 30  
Special Program: Not reported  
Status: Inactive - Needs Evaluation  
Status Date: 11/30/2010  
Restricted Use: NO  
Site Mgmt. Req.: NONE SPECIFIED  
Funding: Not reported  
Latitude: 33.9563566  
Longitude: -118.1843854  
APN: NONE SPECIFIED  
Past Use: NONE SPECIFIED  
Potential COC: NONE SPECIFIED  
Confirmed COC: NONE SPECIFIED  
Potential Description: NONE SPECIFIED  
Alias Name: CAD027897164  
Alias Type: EPA Identification Number  
Alias Name: 301237  
Alias Type: Project Code (Site Code)  
Alias Name: 71002336  
Alias Type: Envirostor ID Number

Completed Info:

Completed Area Name: PROJECT WIDE  
Completed Sub Area Name: Not reported  
Completed Document Type: Site Inspections/Visit (Non LUR)  
Completed Date: 05/10/2005  
Comments: Not reported

Completed Area Name: PROJECT WIDE  
Completed Sub Area Name: Not reported  
Completed Document Type: Phase I Verification  
Completed Date: 04/27/2004  
Comments: Inspection report sent on 4/27/2004

Completed Area Name: PROJECT WIDE  
Completed Sub Area Name: Not reported  
Completed Document Type: Consent Agreement  
Completed Date: 09/20/2004  
Comments: Not reported

Completed Area Name: PROJECT WIDE  
Completed Sub Area Name: Not reported  
Completed Document Type: Consent Agreement  
Completed Date: 09/20/2004  
Comments: Not reported

Completed Area Name: PROJECT WIDE  
Completed Sub Area Name: Not reported  
Completed Document Type: Site Inspections/Visit (Non LUR)  
Completed Date: 03/24/2006

Map ID  
Direction  
Distance  
Elevation

MAP FINDINGS

Site

Database(s)

EDR ID Number  
EPA ID Number

**GENERAL INSPECTION LABORATORIES, INC. (Continued)**

**S110493865**

Comments: Not reported

Completed Area Name: PROJECT WIDE  
Completed Sub Area Name: Not reported  
Completed Document Type: Oversight  
Completed Date: 08/10/2008  
Comments: Not reported

Completed Area Name: PROJECT WIDE  
Completed Sub Area Name: Not reported  
Completed Document Type: Phase 1  
Completed Date: 04/24/2004  
Comments: Not reported

Completed Area Name: PROJECT WIDE  
Completed Sub Area Name: Not reported  
Completed Document Type: Supplemental Site Investigation Workplan  
Completed Date: 03/24/2005  
Comments: Not reported

Completed Area Name: PROJECT WIDE  
Completed Sub Area Name: Not reported  
Completed Document Type: Supplemental Site Investigation Workplan  
Completed Date: 02/27/2006  
Comments: Not reported

Completed Area Name: PROJECT WIDE  
Completed Sub Area Name: Not reported  
Completed Document Type: Supplemental Site Investigation Workplan  
Completed Date: 08/07/2006  
Comments: Not reported

Completed Area Name: PROJECT WIDE  
Completed Sub Area Name: Not reported  
Completed Document Type: Supplemental Site Investigation Report  
Completed Date: 10/30/2006  
Comments: Not reported

Completed Area Name: PROJECT WIDE  
Completed Sub Area Name: Not reported  
Completed Document Type: Human Health Risk Assessment Workplan  
Completed Date: 06/30/2007  
Comments: Not reported

Completed Area Name: PROJECT WIDE  
Completed Sub Area Name: Not reported  
Completed Document Type: Supplemental Site Investigation Report  
Completed Date: 09/22/2005  
Comments: Not reported

Future Area Name: Not reported  
Future Sub Area Name: Not reported  
Future Document Type: Not reported  
Future Due Date: Not reported  
Schedule Area Name: Not reported  
Schedule Sub Area Name: Not reported  
Schedule Document Type: Not reported

Map ID  
 Direction  
 Distance  
 Elevation

MAP FINDINGS

Site

Database(s)

EDR ID Number  
 EPA ID Number

**GENERAL INSPECTION LABORATORIES, INC. (Continued)**

**S110493865**

Schedule Due Date: Not reported  
 Schedule Revised Date: Not reported

**53**  
**West**  
**1/4-1/2**  
**0.345 mi.**  
**1819 ft.**

**SOUTH REGION ES #4 SITE 1 5640017**  
**8929 KAUFFMAN AVENUE**  
**SOUTH GATE, CA 90280**

**SCH** **S109458956**  
**NPDES** **N/A**  
**ENVIROSTOR**

**Relative:**  
**Higher**

SCH:

**Actual:**  
**114 ft.**

Facility ID: 60000123  
 Site Type: School Cleanup  
 Site Type Detail: School  
 Site Mgmt. Req.: NONE SPECIFIED  
 Acres: 4.27  
 National Priorities List: NO  
 Cleanup Oversight Agencies: SMBRP  
 Lead Agency: SMBRP  
 Lead Agency Description: DTSC - Site Mitigation And Brownfield Reuse Program  
 Project Manager: ANGELA GARCIA  
 Supervisor: Shahir Haddad  
 Division Branch: Cleanup Cypress  
 Site Code: 304510  
 Assembly: 52  
 Senate: 30  
 Special Program Status: Not reported  
 Status: Active  
 Status Date: 07/19/2005  
 Restricted Use: NO  
 Funding: School District  
 Latitude: 33.951788335615  
 Longitude: -118.189737796783  
 APN: 6216-018-004, 6216-018-005, 6216-018-008, 6216-018-011, 6216-018-012, 6216-018-013, 6216-018-014, 6216-018-015, 6216-018-016, 6216-018-017, 6216-018-018, 6216-018-019, 6216-018-019, 6216-018-025, 6216-018-028, 6216-018-029, 6216-018-030, 6216-018-031, 6216-020-007, 6216-020-008, 6216-020-009, 6216-020-010, 6216-020-011, 6216-020-012, 6216-020-013, 6216-020-014, 6216-020-015, 6216-020-016, 6216-020-017, 6216-020-018, 6216-020-019, 6216-020-020, 6216-020-021, 6216-020-022, 6216018904, 6225-005-401, 6225-006-001, 6225-006-002, 6225-006-003, 6225-006-004, 6225-006-005, 6225-006-006, 6225-006-007, 6225-006-008, 6225-006-009, 6225-006-010, 6225-006-011, 6225-006-012, 6225-006-013, 6225-006-014  
 Past Use: RESIDENTIAL AREA, DRY CLEANING, MACHINE SHOP  
 Potential COC: 30013, 40002, 30018, 30022, 30024, 30025, 3002501, 3002502, 30022, 30027  
 Confirmed COC: 30013,30022-NO,30024,30025,3002501,3002502,30018,40002-NO,, ,30022,30027  
 Potential Description: SOIL, SV  
 Alias Name: LAUSD-SOUTH REGION ES #4 SITE 1 5640017  
 Alias Type: Alternate Name  
 Alias Name: 6216-018-004  
 Alias Type: APN  
 Alias Name: 6216-018-005  
 Alias Type: APN  
 Alias Name: 6216-018-008  
 Alias Type: APN  
 Alias Name: 6216-018-011

Map ID  
Direction  
Distance  
Elevation

MAP FINDINGS

Site

Database(s)

EDR ID Number  
EPA ID Number

**SOUTH REGION ES #4 SITE 1 5640017 (Continued)**

**S109458956**

Alias Type:	APN
Alias Name:	6216-018-012
Alias Type:	APN
Alias Name:	6216-018-013
Alias Type:	APN
Alias Name:	6216-018-014
Alias Type:	APN
Alias Name:	6216-018-015
Alias Type:	APN
Alias Name:	6216-018-016
Alias Type:	APN
Alias Name:	6216-018-017
Alias Type:	APN
Alias Name:	6216-018-018
Alias Type:	APN
Alias Name:	6216-018-019
Alias Type:	APN
Alias Name:	6216-018-019
Alias Type:	APN
Alias Name:	6216-018-025
Alias Type:	APN
Alias Name:	6216-018-028
Alias Type:	APN
Alias Name:	6216-018-029
Alias Type:	APN
Alias Name:	6216-018-030
Alias Type:	APN
Alias Name:	6216-018-031
Alias Type:	APN
Alias Name:	6216-020-007
Alias Type:	APN
Alias Name:	6216-020-008
Alias Type:	APN
Alias Name:	6216-020-009
Alias Type:	APN
Alias Name:	6216-020-010
Alias Type:	APN
Alias Name:	6216-020-011
Alias Type:	APN
Alias Name:	6216-020-012
Alias Type:	APN
Alias Name:	6216-020-013
Alias Type:	APN
Alias Name:	6216-020-014
Alias Type:	APN
Alias Name:	6216-020-015
Alias Type:	APN
Alias Name:	6216-020-016
Alias Type:	APN
Alias Name:	6216-020-017
Alias Type:	APN
Alias Name:	6216-020-018
Alias Type:	APN
Alias Name:	6216-020-019
Alias Type:	APN
Alias Name:	6216-020-020
Alias Type:	APN

Map ID  
Direction  
Distance  
Elevation

MAP FINDINGS

Site

Database(s)

EDR ID Number  
EPA ID Number

**SOUTH REGION ES #4 SITE 1 5640017 (Continued)**

**S109458956**

Alias Name: 6216-020-021  
Alias Type: APN  
Alias Name: 6216-020-022  
Alias Type: APN  
Alias Name: 6216018904  
Alias Type: APN  
Alias Name: 6225-005-401  
Alias Type: APN  
Alias Name: 6225-006-001  
Alias Type: APN  
Alias Name: 6225-006-002  
Alias Type: APN  
Alias Name: 6225-006-003  
Alias Type: APN  
Alias Name: 6225-006-004  
Alias Type: APN  
Alias Name: 6225-006-005  
Alias Type: APN  
Alias Name: 6225-006-006  
Alias Type: APN  
Alias Name: 6225-006-007  
Alias Type: APN  
Alias Name: 6225-006-008  
Alias Type: APN  
Alias Name: 6225-006-009  
Alias Type: APN  
Alias Name: 6225-006-010  
Alias Type: APN  
Alias Name: 6225-006-011  
Alias Type: APN  
Alias Name: 6225-006-012  
Alias Type: APN  
Alias Name: 6225-006-013  
Alias Type: APN  
Alias Name: 6225-006-014  
Alias Type: APN  
Alias Name: 110033616772  
Alias Type: EPA (FRS #)  
Alias Name: 304510  
Alias Type: Project Code (Site Code)  
Alias Name: 60000123  
Alias Type: Envirostor ID Number

Completed Info:

Completed Area Name: PROJECT WIDE  
Completed Sub Area Name: Not reported  
Completed Document Type: CEQA - Notice of Exemption  
Completed Date: 03/27/2008  
Comments: public comment period 2/19/08 to 3/19/08

Completed Area Name: PROJECT WIDE  
Completed Sub Area Name: Not reported  
Completed Document Type: Environmental Oversight Agreement  
Completed Date: 02/10/2000  
Comments: Not reported

Completed Area Name: PROJECT WIDE  
Completed Sub Area Name: Not reported

Map ID  
Direction  
Distance  
Elevation

MAP FINDINGS

Site

Database(s)

EDR ID Number  
EPA ID Number

**SOUTH REGION ES #4 SITE 1 5640017 (Continued)**

**S109458956**

Completed Document Type: Site Inspections/Visit (Non LUR)

Completed Date: 07/19/2005

Comments: Not reported

Completed Area Name: PROJECT WIDE

Completed Sub Area Name: Not reported

Completed Document Type: Preliminary Endangerment Assessment Report

Completed Date: 03/02/2006

Comments: Further action for PCE and lead contamination.

Completed Area Name: PROJECT WIDE

Completed Sub Area Name: Not reported

Completed Document Type: Supplemental Site Investigation Report

Completed Date: 09/14/2007

Comments: SSI - LBP/OCP/PCB approved 9/14/2007

Completed Area Name: PROJECT WIDE

Completed Sub Area Name: Not reported

Completed Document Type: Supplemental Site Investigation Tech Memo

Completed Date: 04/19/2007

Comments: approved

Completed Area Name: PROJECT WIDE

Completed Sub Area Name: Not reported

Completed Document Type: Removal Action Workplan

Completed Date: 05/01/2008

Comments: Not reported

Completed Area Name: PROJECT WIDE

Completed Sub Area Name: Not reported

Completed Document Type: Supplemental Site Investigation Report

Completed Date: 10/27/2007

Comments: Not reported

Completed Area Name: PROJECT WIDE

Completed Sub Area Name: Not reported

Completed Document Type: 4.15 Request

Completed Date: 10/29/2007

Comments: SFPD Form 4.15

Completed Area Name: Area 2

Completed Sub Area Name: Not reported

Completed Document Type: Removal Action Workplan

Completed Date: 07/20/2010

Comments: Not reported

Completed Area Name: PROJECT WIDE

Completed Sub Area Name: Not reported

Completed Document Type: Removal Action Completion Report

Completed Date: 06/27/2008

Comments: Not reported

Completed Area Name: Area 2

Completed Sub Area Name: Not reported

Completed Document Type: Technical Workplan

Completed Date: 09/10/2009

Comments: DTSC did not concur with the report findings and issued a 'Further

Map ID  
Direction  
Distance  
Elevation

MAP FINDINGS

Site

Database(s)

EDR ID Number  
EPA ID Number

**SOUTH REGION ES #4 SITE 1 5640017 (Continued)**

**S109458956**

Action Required' determination. DTSC requested a RAW be submitted by October 9, 2009 to mitigate the volatile organic concentrations that exist in the northeastern (Area 2) of the property boundary.

Completed Area Name: Area 2  
Completed Sub Area Name: Not reported  
Completed Document Type: CEQA - Notice of Exemption  
Completed Date: 07/19/2010  
Comments: Not reported

Completed Area Name: PROJECT WIDE  
Completed Sub Area Name: Not reported  
Completed Document Type: Other Report  
Completed Date: 06/17/2005  
Comments: Background Information Only

Completed Area Name: Area 2  
Completed Sub Area Name: Not reported  
Completed Document Type: Fact Sheets  
Completed Date: 05/27/2010  
Comments: Not reported

Completed Area Name: Area 2  
Completed Sub Area Name: Not reported  
Completed Document Type: Fact Sheets  
Completed Date: 05/27/2010  
Comments: Not reported

Completed Area Name: Area 2  
Completed Sub Area Name: Not reported  
Completed Document Type: Public Notice  
Completed Date: 05/27/2010  
Comments: Not reported

Completed Area Name: Area 2  
Completed Sub Area Name: Not reported  
Completed Document Type: Public Notice  
Completed Date: 05/28/2010  
Comments: Not reported

Completed Area Name: PROJECT WIDE  
Completed Sub Area Name: Not reported  
Completed Document Type: School Cleanup Agreement  
Completed Date: 10/29/2007  
Comments: Rec'd signed agreement to amend EOA to Master SCA

Future Area Name: Not reported  
Future Sub Area Name: Not reported  
Future Document Type: Not reported  
Future Due Date: Not reported  
Schedule Area Name: Area 2  
Schedule Sub Area Name: Not reported  
Schedule Document Type: Land Use Restriction  
Schedule Due Date: 10/19/2010  
Schedule Revised Date: Not reported  
Schedule Area Name: Area 2  
Schedule Sub Area Name: Not reported

Map ID  
Direction  
Distance  
Elevation

MAP FINDINGS

Site

Database(s)

EDR ID Number  
EPA ID Number

**SOUTH REGION ES #4 SITE 1 5640017 (Continued)**

**S109458956**

Schedule Document Type: Removal Action Completion Report  
Schedule Due Date: 8/2/2010  
Schedule Revised Date: Not reported

**NPDES:**

Npdes Number: CAS000002  
Facility Status: Terminated  
Agency Id: N/A  
Region: 4  
Regulatory Measure Id: Not Available  
Order No: Not reported  
Regulatory Measure Type: Enrollee  
Place Id: Not Available  
WDID: 4 19C342857  
Program Type: Construction  
Adoption Date Of Regulatory Measure: N/A  
Effective Date Of Regulatory Measure: 8/4/2006 9:06:00 AM  
Expiration Date Of Regulatory Measure: Not reported  
Termination Date Of Regulatory Measure: 9/2/2010 7:45:00 AM  
Discharge Name: Los Angeles Unified School District  
Discharge Address: 8929 Kauffman Ave  
Discharge City: South Gate  
Discharge State: Ca  
Discharge Zip: 90280

**ENVIROSTOR:**

Site Type: School Cleanup  
Site Type Detailed: School  
Acres: 4.27  
NPL: NO  
Regulatory Agencies: SMBRP  
Lead Agency: SMBRP  
Program Manager: ANGELA GARCIA  
Supervisor: Shahir Haddad  
Division Branch: Cleanup Cypress  
Facility ID: 60000123  
Site Code: 304510  
Assembly: 52  
Senate: 30  
Special Program: Not reported  
Status: Active  
Status Date: 07/19/2005  
Restricted Use: NO  
Site Mgmt. Req.: NONE SPECIFIED  
Funding: School District  
Latitude: 33.951788335615  
Longitude: -118.189737796783  
APN: 6216-018-004, 6216-018-005, 6216-018-008, 6216-018-011, 6216-018-012,  
6216-018-013, 6216-018-014, 6216-018-015, 6216-018-016, 6216-018-017,  
6216-018-018, 6216-018-019, 6216-018-019, 6216-018-025, 6216-018-028,  
6216-018-029, 6216-018-030, 6216-018-031, 6216-020-007, 6216-020-008,  
6216-020-009, 6216-020-010, 6216-020-011, 6216-020-012, 6216-020-013,  
6216-020-014, 6216-020-015, 6216-020-016, 6216-020-017, 6216-020-018,  
6216-020-019, 6216-020-020, 6216-020-021, 6216-020-022, 6216018904,  
6225-005-401, 6225-006-001, 6225-006-002, 6225-006-003, 6225-006-004,  
6225-006-005, 6225-006-006, 6225-006-007, 6225-006-008, 6225-006-009,

Map ID  
Direction  
Distance  
Elevation

MAP FINDINGS

Site

Database(s)

EDR ID Number  
EPA ID Number

**SOUTH REGION ES #4 SITE 1 5640017 (Continued)**

**S109458956**

6225-006-010, 6225-006-011, 6225-006-012, 6225-006-013, 6225-006-014  
Past Use: RESIDENTIAL AREA, DRY CLEANING, MACHINE SHOP  
Potential COC: 30013, 40002, 30018, 30022, 30024, 30025, 3002501, 3002502, 30022,  
30027  
Confirmed COC: 30013,30022-NO,30024,30025,3002501,3002502,30018,40002-NO,,  
,30022,30027  
Potential Description: SOIL, SV  
Alias Name: LAUSD-SOUTH REGION ES #4 SITE 1 5640017  
Alias Type: Alternate Name  
Alias Name: 6216-018-004  
Alias Type: APN  
Alias Name: 6216-018-005  
Alias Type: APN  
Alias Name: 6216-018-008  
Alias Type: APN  
Alias Name: 6216-018-011  
Alias Type: APN  
Alias Name: 6216-018-012  
Alias Type: APN  
Alias Name: 6216-018-013  
Alias Type: APN  
Alias Name: 6216-018-014  
Alias Type: APN  
Alias Name: 6216-018-015  
Alias Type: APN  
Alias Name: 6216-018-016  
Alias Type: APN  
Alias Name: 6216-018-017  
Alias Type: APN  
Alias Name: 6216-018-018  
Alias Type: APN  
Alias Name: 6216-018-019  
Alias Type: APN  
Alias Name: 6216-018-019  
Alias Type: APN  
Alias Name: 6216-018-025  
Alias Type: APN  
Alias Name: 6216-018-028  
Alias Type: APN  
Alias Name: 6216-018-029  
Alias Type: APN  
Alias Name: 6216-018-030  
Alias Type: APN  
Alias Name: 6216-018-031  
Alias Type: APN  
Alias Name: 6216-020-007  
Alias Type: APN  
Alias Name: 6216-020-008  
Alias Type: APN  
Alias Name: 6216-020-009  
Alias Type: APN  
Alias Name: 6216-020-010  
Alias Type: APN  
Alias Name: 6216-020-011  
Alias Type: APN  
Alias Name: 6216-020-012  
Alias Type: APN

Map ID  
Direction  
Distance  
Elevation

MAP FINDINGS

Site

Database(s)

EDR ID Number  
EPA ID Number

**SOUTH REGION ES #4 SITE 1 5640017 (Continued)**

**S109458956**

Alias Name:	6216-020-013
Alias Type:	APN
Alias Name:	6216-020-014
Alias Type:	APN
Alias Name:	6216-020-015
Alias Type:	APN
Alias Name:	6216-020-016
Alias Type:	APN
Alias Name:	6216-020-017
Alias Type:	APN
Alias Name:	6216-020-018
Alias Type:	APN
Alias Name:	6216-020-019
Alias Type:	APN
Alias Name:	6216-020-020
Alias Type:	APN
Alias Name:	6216-020-021
Alias Type:	APN
Alias Name:	6216-020-022
Alias Type:	APN
Alias Name:	6216018904
Alias Type:	APN
Alias Name:	6225-005-401
Alias Type:	APN
Alias Name:	6225-006-001
Alias Type:	APN
Alias Name:	6225-006-002
Alias Type:	APN
Alias Name:	6225-006-003
Alias Type:	APN
Alias Name:	6225-006-004
Alias Type:	APN
Alias Name:	6225-006-005
Alias Type:	APN
Alias Name:	6225-006-006
Alias Type:	APN
Alias Name:	6225-006-007
Alias Type:	APN
Alias Name:	6225-006-008
Alias Type:	APN
Alias Name:	6225-006-009
Alias Type:	APN
Alias Name:	6225-006-010
Alias Type:	APN
Alias Name:	6225-006-011
Alias Type:	APN
Alias Name:	6225-006-012
Alias Type:	APN
Alias Name:	6225-006-013
Alias Type:	APN
Alias Name:	6225-006-014
Alias Type:	APN
Alias Name:	110033616772
Alias Type:	EPA (FRS #)
Alias Name:	304510
Alias Type:	Project Code (Site Code)
Alias Name:	60000123

Map ID  
Direction  
Distance  
Elevation

MAP FINDINGS

Site

Database(s)

EDR ID Number  
EPA ID Number

**SOUTH REGION ES #4 SITE 1 5640017 (Continued)**

**S109458956**

Alias Type:	Envirostor ID Number
Completed Info:	
Completed Area Name:	PROJECT WIDE
Completed Sub Area Name:	Not reported
Completed Document Type:	CEQA - Notice of Exemption
Completed Date:	03/27/2008
Comments:	public comment period 2/19/08 to 3/19/08
Completed Area Name:	PROJECT WIDE
Completed Sub Area Name:	Not reported
Completed Document Type:	Environmental Oversight Agreement
Completed Date:	02/10/2000
Comments:	Not reported
Completed Area Name:	PROJECT WIDE
Completed Sub Area Name:	Not reported
Completed Document Type:	Site Inspections/Visit (Non LUR)
Completed Date:	07/19/2005
Comments:	Not reported
Completed Area Name:	PROJECT WIDE
Completed Sub Area Name:	Not reported
Completed Document Type:	Preliminary Endangerment Assessment Report
Completed Date:	03/02/2006
Comments:	Further action for PCE and lead contamination.
Completed Area Name:	PROJECT WIDE
Completed Sub Area Name:	Not reported
Completed Document Type:	Supplemental Site Investigation Report
Completed Date:	09/14/2007
Comments:	SSI - LBP/OCP/PCB approved 9/14/2007
Completed Area Name:	PROJECT WIDE
Completed Sub Area Name:	Not reported
Completed Document Type:	Supplemental Site Investigation Tech Memo
Completed Date:	04/19/2007
Comments:	approved
Completed Area Name:	PROJECT WIDE
Completed Sub Area Name:	Not reported
Completed Document Type:	Removal Action Workplan
Completed Date:	05/01/2008
Comments:	Not reported
Completed Area Name:	PROJECT WIDE
Completed Sub Area Name:	Not reported
Completed Document Type:	Supplemental Site Investigation Report
Completed Date:	10/27/2007
Comments:	Not reported
Completed Area Name:	PROJECT WIDE
Completed Sub Area Name:	Not reported
Completed Document Type:	4.15 Request
Completed Date:	10/29/2007
Comments:	SFPD Form 4.15
Completed Area Name:	Area 2

Map ID  
Direction  
Distance  
Elevation

MAP FINDINGS

Site

Database(s)

EDR ID Number  
EPA ID Number

**SOUTH REGION ES #4 SITE 1 5640017 (Continued)**

**S109458956**

Completed Sub Area Name: Not reported  
Completed Document Type: Removal Action Workplan  
Completed Date: 07/20/2010  
Comments: Not reported

Completed Area Name: PROJECT WIDE  
Completed Sub Area Name: Not reported  
Completed Document Type: Removal Action Completion Report  
Completed Date: 06/27/2008  
Comments: Not reported

Completed Area Name: Area 2  
Completed Sub Area Name: Not reported  
Completed Document Type: Technical Workplan  
Completed Date: 09/10/2009  
Comments: DTSC did not concur with the report findings and issued a 'Further Action Required' determination. DTSC requested a RAW be submitted by October 9, 2009 to mitigate the volatile organic concentrations that exist in the northeastern (Area 2) of the property boundary.

Completed Area Name: Area 2  
Completed Sub Area Name: Not reported  
Completed Document Type: CEQA - Notice of Exemption  
Completed Date: 07/19/2010  
Comments: Not reported

Completed Area Name: PROJECT WIDE  
Completed Sub Area Name: Not reported  
Completed Document Type: Other Report  
Completed Date: 06/17/2005  
Comments: Background Information Only

Completed Area Name: Area 2  
Completed Sub Area Name: Not reported  
Completed Document Type: Fact Sheets  
Completed Date: 05/27/2010  
Comments: Not reported

Completed Area Name: Area 2  
Completed Sub Area Name: Not reported  
Completed Document Type: Fact Sheets  
Completed Date: 05/27/2010  
Comments: Not reported

Completed Area Name: Area 2  
Completed Sub Area Name: Not reported  
Completed Document Type: Public Notice  
Completed Date: 05/27/2010  
Comments: Not reported

Completed Area Name: Area 2  
Completed Sub Area Name: Not reported  
Completed Document Type: Public Notice  
Completed Date: 05/28/2010  
Comments: Not reported

Completed Area Name: PROJECT WIDE

Map ID  
Direction  
Distance  
Elevation

MAP FINDINGS

Site

Database(s)

EDR ID Number  
EPA ID Number

**SOUTH REGION ES #4 SITE 1 5640017 (Continued)**

**S109458956**

Completed Sub Area Name: Not reported  
Completed Document Type: School Cleanup Agreement  
Completed Date: 10/29/2007  
Comments: Rec'd signed agreement to amend EOA to Master SCA

Future Area Name: Not reported  
Future Sub Area Name: Not reported  
Future Document Type: Not reported  
Future Due Date: Not reported  
Schedule Area Name: Area 2  
Schedule Sub Area Name: Not reported  
Schedule Document Type: Land Use Restriction  
Schedule Due Date: 10/19/2010  
Schedule Revised Date: Not reported  
Schedule Area Name: Area 2  
Schedule Sub Area Name: Not reported  
Schedule Document Type: Removal Action Completion Report  
Schedule Due Date: 8/2/2010  
Schedule Revised Date: Not reported

54  
NE  
1/4-1/2  
0.344 mi.  
1817 ft.

**ARMSTRONG WORLD INDUSTRIES INCORPORATED**  
**5037 PATATA ST.**  
**SOUTH GATE, CA 90280**

RCRA-LQG 1000390052  
TRIS 90280RMSTR50  
FINDS  
WDS  
HIST CORTESE  
LUST  
HIST UST  
SWEEPS UST  
HAZNET  
EMI

Relative:  
Higher

Actual:  
112 ft.

RCRA-LQG:

Date form received by agency: 11/10/2008  
Facility name: ARMSTRONG WORLD INDUSTRIES INC  
Facility address: 5037 PATATA ST  
SOUTH GATE, CA 90280  
EPA ID: CAD088387741  
Contact: JAMES B PATTON  
Contact address: 5037 PATATA ST  
SOUTH GATE, CA 90280  
Contact country: US  
Contact telephone: 323-562-7227  
Contact email: JBPATTON@ARMSTRONG.COM  
EPA Region: 09  
Classification: Large Quantity Generator  
Description: Handler: generates 1,000 kg or more of hazardous waste during any calendar month; or generates more than 1 kg of acutely hazardous waste during any calendar month; or generates more than 100 kg of any residue or contaminated soil, waste or other debris resulting from the cleanup of a spill, into or on any land or water, of acutely hazardous waste during any calendar month; or generates 1 kg or less of acutely hazardous waste during any calendar month, and accumulates more than 1 kg of acutely hazardous waste at any time; or generates 100 kg or less of any residue or contaminated soil, waste or other debris resulting from the cleanup of a spill, into or on any land or water, of acutely hazardous waste during any calendar month, and accumulates more than 100 kg of that material at any time

Map ID  
Direction  
Distance  
Elevation

MAP FINDINGS

Site

Database(s)

EDR ID Number  
EPA ID Number

**ARMSTRONG WORLD INDUSTRIES INCORPORATED (Continued)**

**1000390052**

Owner/Operator Summary:

Owner/operator name: ARMSTRONG WORK INDUSTRIES INC  
Owner/operator address: Not reported  
Not reported  
Owner/operator country: Not reported  
Owner/operator telephone: Not reported  
Legal status: Private  
Owner/Operator Type: Operator  
Owner/Op start date: 01/01/1936  
Owner/Op end date: Not reported

Owner/operator name: ARMSTRONG WORLD INDUSTRIES INC  
Owner/operator address: 2500 COLUMBIA AVE  
LANCASTER, PA 17603  
Owner/operator country: US  
Owner/operator telephone: Not reported  
Legal status: Private  
Owner/Operator Type: Owner  
Owner/Op start date: 01/01/1936  
Owner/Op end date: Not reported

Handler Activities Summary:

U.S. importer of hazardous waste: No  
Mixed waste (haz. and radioactive): No  
Recycler of hazardous waste: No  
Transporter of hazardous waste: No  
Treater, storer or disposer of HW: No  
Underground injection activity: No  
On-site burner exemption: No  
Furnace exemption: No  
Used oil fuel burner: No  
Used oil processor: No  
User oil refiner: No  
Used oil fuel marketer to burner: No  
Used oil Specification marketer: No  
Used oil transfer facility: No  
Used oil transporter: No

Historical Generators:

Date form received by agency: 03/03/2004  
Facility name: ARMSTRONG WORLD INDUSTRIES INC  
Site name: ARMSTRONG WORLD INDUSTRY INC  
Classification: Small Quantity Generator

Date form received by agency: 12/10/2003  
Facility name: ARMSTRONG WORLD INDUSTRIES INC  
Classification: Small Quantity Generator

Date form received by agency: 05/09/2000  
Facility name: ARMSTRONG WORLD INDUSTRIES INC  
Classification: Small Quantity Generator

Date form received by agency: 11/20/1996  
Facility name: ARMSTRONG WORLD INDUSTRIES INC  
Classification: Large Quantity Generator

Map ID  
Direction  
Distance  
Elevation

MAP FINDINGS

Site

Database(s)

EDR ID Number  
EPA ID Number

**ARMSTRONG WORLD INDUSTRIES INCORPORATED (Continued)**

**1000390052**

Date form received by agency: 09/01/1996  
Facility name: ARMSTRONG WORLD INDUSTRIES INC  
Classification: Small Quantity Generator

Date form received by agency: 01/20/1992  
Facility name: ARMSTRONG WORLD INDUSTRIES INC  
Site name: ARMSTRONG WORLD INDUSTRIES  
Classification: Large Quantity Generator

Date form received by agency: 04/12/1990  
Facility name: ARMSTRONG WORLD INDUSTRIES INC  
Site name: ARMSTRONG WORLD INDUSTRIES  
Classification: Large Quantity Generator

**Hazardous Waste Summary:**

Waste code: D001  
Waste name: IGNITABLE HAZARDOUS WASTES ARE THOSE WASTES WHICH HAVE A FLASHPOINT OF LESS THAN 140 DEGREES FAHRENHEIT AS DETERMINED BY A PENSKEY-MARTENS CLOSED CUP FLASH POINT TESTER. ANOTHER METHOD OF DETERMINING THE FLASH POINT OF A WASTE IS TO REVIEW THE MATERIAL SAFETY DATA SHEET, WHICH CAN BE OBTAINED FROM THE MANUFACTURER OR DISTRIBUTOR OF THE MATERIAL. LACQUER THINNER IS AN EXAMPLE OF A COMMONLY USED SOLVENT WHICH WOULD BE CONSIDERED AS IGNITABLE HAZARDOUS WASTE.

Waste code: D002  
Waste name: A WASTE WHICH HAS A PH OF LESS THAN 2 OR GREATER THAN 12.5 IS CONSIDERED TO BE A CORROSIVE HAZARDOUS WASTE. SODIUM HYDROXIDE, A CAUSTIC SOLUTION WITH A HIGH PH, IS OFTEN USED BY INDUSTRIES TO CLEAN OR DEGREASE PARTS. HYDROCHLORIC ACID, A SOLUTION WITH A LOW PH, IS USED BY MANY INDUSTRIES TO CLEAN METAL PARTS PRIOR TO PAINTING. WHEN THESE CAUSTIC OR ACID SOLUTIONS BECOME CONTAMINATED AND MUST BE DISPOSED, THE WASTE WOULD BE A CORROSIVE HAZARDOUS WASTE.

Waste code: D006  
Waste name: CADMIUM

Waste code: D008  
Waste name: LEAD

Waste code: D009  
Waste name: MERCURY

Violation Status: No violations found

**FINDS:**

Registry ID: 110000474950

**Environmental Interest/Information System**

AFS (Aerometric Information Retrieval System (AIRS) Facility Subsystem) replaces the former Compliance Data System (CDS), the National Emission Data System (NEDS), and the Storage and Retrieval of Aerometric Data (SAROAD). AIRS is the national repository for information concerning airborne pollution in the United States. AFS is used to track emissions and compliance data from industrial plants. AFS data are utilized by states to prepare State Implementation Plans to comply with regulatory programs and by EPA as an input for the

Map ID  
Direction  
Distance  
Elevation

MAP FINDINGS

Site

Database(s)

EDR ID Number  
EPA ID Number

**ARMSTRONG WORLD INDUSTRIES INCORPORATED (Continued)**

**1000390052**

estimation of total national emissions. AFS is undergoing a major redesign to support facility operating permits required under Title V of the Clean Air Act.

NCDB (National Compliance Data Base) supports implementation of the Federal Insecticide, Fungicide, and Rodenticide Act (FIFRA) and the Toxic Substances Control Act (TSCA). The system tracks inspections in regions and states with cooperative agreements, enforcement actions, and settlements.

The NEI (National Emissions Inventory) database contains information on stationary and mobile sources that emit criteria air pollutants and their precursors, as well as hazardous air pollutants (HAPs).

California Hazardous Waste Tracking System - Datamart (HWTS-DATAMART) provides California with information on hazardous waste shipments for generators, transporters, and treatment, storage, and disposal facilities.

US EPA TRIS (Toxics Release Inventory System) contains information from facilities on the amounts of over 300 listed toxic chemicals that these facilities release directly to air, water, land, or that are transported off-site.

RCRAInfo is a national information system that supports the Resource Conservation and Recovery Act (RCRA) program through the tracking of events and activities related to facilities that generate, transport, and treat, store, or dispose of hazardous waste. RCRAInfo allows RCRA program staff to track the notification, permit, compliance, and corrective action activities required under RCRA.

CA WDS:

Facility ID: 4 19I004103  
Facility Type: Not reported  
Facility Status: Active - Any facility with a continuous or seasonal discharge that is under Waste Discharge Requirements.  
NPDES Number: CAS000001 The 1st 2 characters designate the state. The remaining 7 are assigned by the Regional Board  
Subregion: 4  
Facility Telephone: Not reported  
Facility Contact: Not reported  
Agency Name: ARMSTRONG WORLD IND  
Agency Address: Not reported  
Agency City,St,Zip: 0  
Agency Contact: Not reported  
Agency Telephone: Not reported  
Agency Type: Private  
SIC Code: 0  
SIC Code 2: Not reported  
Primary Waste: Not reported  
Primary Waste Type: Not reported  
Secondary Waste: Not reported  
Secondary Waste Type: Not reported  
Design Flow: 0  
Baseline Flow: 0  
Reclamation: Not reported

Map ID  
Direction  
Distance  
Elevation

MAP FINDINGS

Site

Database(s)

EDR ID Number  
EPA ID Number

**ARMSTRONG WORLD INDUSTRIES INCORPORATED (Continued)**

**1000390052**

POTW: Not reported  
Treat To Water: Minor Threat to Water Quality. A violation of a regional board order should cause a relatively minor impairment of beneficial uses compared to a major or minor threat. Not: All nurds without a TTWQ will be considered a minor threat to water quality unless coded at a higher Level. A Zero (0) may be used to code those NURDS that are found to represent no threat to water quality.  
Complexity: Category C - Facilities having no waste treatment systems, such as cooling water dischargers or those who must comply through best management practices, facilities with passive waste treatment and disposal systems, such as septic systems with subsurface disposal, or dischargers having waste storage systems with land disposal such as dairy waste ponds.

CORTESE:  
Region: CORTESE  
Facility County Code: 19  
Reg By: LTNKA  
Reg Id: R-11516

LUST:  
Region: STATE  
Global Id: T0603705051  
Latitude: 33.955698  
Longitude: -118.176491  
Case Type: LUST Cleanup Site  
Status: Completed - Case Closed  
Status Date: 10/07/1996  
Lead Agency: LOS ANGELES COUNTY  
Case Worker: JOA  
Local Agency: LOS ANGELES COUNTY  
RB Case Number: R-11516  
LOC Case Number: Not reported  
File Location: Not reported  
Potential Media Affect: Soil  
Potential Contaminants of Concern: Aviation  
Site History: Not reported

[Click here to access the California GeoTracker records for this facility:](#)

LUST:  
Global Id: T0603705051  
Contact Type: Local Agency Caseworker  
Contact Name: JOHN AWUJO  
Organization Name: LOS ANGELES COUNTY  
Address: 900 S FREMONT AVE  
City: ALHAMBRA  
Email: Not reported  
Phone Number: 6264583507  
  
Global Id: T0603705051  
Contact Type: Regional Board Caseworker  
Contact Name: YUE RONG  
Organization Name: LOS ANGELES RWQCB (REGION 4)  
Address: 320 W. 4TH ST., SUITE 200  
City: Los Angeles  
Email: yrong@waterboards.ca.gov

Map ID  
Direction  
Distance  
Elevation

MAP FINDINGS

Site

Database(s)

EDR ID Number  
EPA ID Number

**ARMSTRONG WORLD INDUSTRIES INCORPORATED (Continued)**

**1000390052**

Phone Number: Not reported

LUST:

Global Id: T0603705051  
Action Type: Other  
Date: 1950-01-01 00:00:00  
Action: Leak Reported

LUST REG 4:

Region: 4  
Regional Board: 04  
County: Los Angeles  
facid: R-11516  
Status: Case Closed  
Substance: 1  
Substance Quantity: Not reported  
Local Case No: Not reported  
Case Type: Soil  
Abatement Method Used at the Site: Not reported  
Global ID: T0603705051  
W Global ID: Not reported  
Staff: UNK  
Local Agency: 19000  
Cross Street: WILCOX AVE  
Enforcement Type: Not reported  
Date Leak Discovered: Not reported  
Date Leak First Reported: 10/7/1996  
Date Leak Record Entered: 10/22/1996  
Date Confirmation Began: Not reported  
Date Leak Stopped: Not reported  
Date Case Last Changed on Database: 10/7/1996  
Date the Case was Closed: 10/7/1996  
How Leak Discovered: Not reported  
How Leak Stopped: Not reported  
Cause of Leak: Not reported  
Leak Source: Not reported  
Operator: Not reported  
Water System: Not reported  
Well Name: Not reported  
Approx. Dist To Production Well (ft): 1034.0729149609159686156663632  
Source of Cleanup Funding: Not reported  
Preliminary Site Assessment Workplan Submitted: Not reported  
Preliminary Site Assessment Began: Not reported  
Pollution Characterization Began: Not reported  
Remediation Plan Submitted: Not reported  
Remedial Action Underway: Not reported  
Post Remedial Action Monitoring Began: Not reported  
Enforcement Action Date: Not reported  
Historical Max MTBE Date: Not reported  
Hist Max MTBE Conc in Groundwater: Not reported  
Hist Max MTBE Conc in Soil: Not reported  
Significant Interim Remedial Action Taken: Not reported  
GW Qualifier: Not reported  
Soil Qualifier: Not reported  
Organization: Not reported

Map ID  
Direction  
Distance  
Elevation

MAP FINDINGS

Site

Database(s)

EDR ID Number  
EPA ID Number

**ARMSTRONG WORLD INDUSTRIES INCORPORATED (Continued)**

**1000390052**

Owner Contact: Not reported  
Responsible Party: ARMSTRONG WORLD INDUSTRIES  
RP Address: 5037 PATAYA ST, SOUTH GATE CA 90280  
Program: LUST  
Lat/Long: 33.9551585 / -1  
Local Agency Staff: Not reported  
Beneficial Use: Not reported  
Priority: Not reported  
Cleanup Fund Id: Not reported  
Suspended: Not reported  
Assigned Name: Not reported  
Summary: Not reported

**HIST UST:**

Region: STATE  
Facility ID: 00000068698  
Facility Type: Other  
Other Type: FLOOR TILE MANUFACTU  
Total Tanks: 0001  
Contact Name: HARRISON C. GOFF  
Telephone: 2137733813  
Owner Name: ARMSTRONG WORLD INDUSTRIES INC  
Owner Address: LIBERTY & CHARLOTTE STREETS  
Owner City,St,Zip: LANCASTER, PA 17604

Tank Num: 001  
Container Num: 0000000001  
Year Installed: 1946  
Tank Capacity: 00000500  
Tank Used for: PRODUCT  
Type of Fuel: Not reported  
Tank Construction: Unkown centimeters  
Leak Detection: None

**SWEEPS UST:**

Status: A  
Comp Number: 11516  
Number: 9  
Board Of Equalization: 44-009330  
Ref Date: 06-30-89  
Act Date: Not reported  
Created Date: 06-30-89  
Tank Status: A  
Owner Tank Id: Not reported  
Swrcb Tank Id: 19-000-011516-000001  
Actv Date: 06-30-89  
Capacity: Not reported  
Tank Use: UNKNOWN  
Stg: W  
Content: Not reported  
Number Of Tanks: 1

**HAZNET:**

Year: 2010  
Gepaid: CAD088387741  
Contact: JAMES PATTON

Map ID  
Direction  
Distance  
Elevation

MAP FINDINGS

Site

Database(s)

EDR ID Number  
EPA ID Number

**ARMSTRONG WORLD INDUSTRIES INCORPORATED (Continued)**

**1000390052**

Telephone: 3235627227  
Mailing Name: Not reported  
Mailing Address: 5037 PATATA ST  
Mailing City,St,Zip: SOUTH GATE, CA 902803016  
Gen County: Not reported  
TSD EPA ID: ARD981057870  
TSD County: Not reported  
Waste Category: Unspecified solvent mixture  
Disposal Method: FUEL BLENDING PRIOR TO ENERGY RECOVERY AT ANOTHER SITE  
Tons: 0.046  
Facility County: Los Angeles

Year: 2010  
Gepaid: CAD088387741  
Contact: JAMES PATTON  
Telephone: 3235627227  
Mailing Name: Not reported  
Mailing Address: 5037 PATATA ST  
Mailing City,St,Zip: SOUTH GATE, CA 902803016  
Gen County: Not reported  
TSD EPA ID: TND000772186  
TSD County: Not reported  
Waste Category: Other organic solids  
Disposal Method: STORAGE, BULKING, AND/OR TRANSFER OFF SITE--NO TREATMENT/RECOVERY (H010-H129) OR (H131-H135)  
Tons: 2.564  
Facility County: Los Angeles

Year: 2010  
Gepaid: CAD088387741  
Contact: JAMES PATTON  
Telephone: 3235627227  
Mailing Name: Not reported  
Mailing Address: 5037 PATATA ST  
Mailing City,St,Zip: SOUTH GATE, CA 902803016  
Gen County: Not reported  
TSD EPA ID: TND000772186  
TSD County: Not reported  
Waste Category: Other organic solids  
Disposal Method: STORAGE, BULKING, AND/OR TRANSFER OFF SITE--NO TREATMENT/RECOVERY (H010-H129) OR (H131-H135)  
Tons: 2.549  
Facility County: Los Angeles

Year: 2010  
Gepaid: CAD088387741  
Contact: JAMES PATTON  
Telephone: 3235627227  
Mailing Name: Not reported  
Mailing Address: 5037 PATATA ST  
Mailing City,St,Zip: SOUTH GATE, CA 902803016  
Gen County: Not reported  
TSD EPA ID: TND000772186  
TSD County: Not reported  
Waste Category: Other organic solids  
Disposal Method: STORAGE, BULKING, AND/OR TRANSFER OFF SITE--NO TREATMENT/RECOVERY (H010-H129) OR (H131-H135)

Map ID  
Direction  
Distance  
Elevation

MAP FINDINGS

Site

Database(s)

EDR ID Number  
EPA ID Number

**ARMSTRONG WORLD INDUSTRIES INCORPORATED (Continued)**

**1000390052**

Tons: 0.389  
Facility County: Los Angeles

Year: 2010  
Gepaid: CAD088387741  
Contact: JAMES PATTON  
Telephone: 3235627227  
Mailing Name: Not reported  
Mailing Address: 5037 PATATA ST  
Mailing City,St,Zip: SOUTH GATE, CA 902803016  
Gen County: Not reported  
TSD EPA ID: TND000772186  
TSD County: Not reported  
Waste Category: Oxygenated solvents (acetone, butanol, ethyl acetate, etc.)  
Disposal Method: STORAGE, BULKING, AND/OR TRANSFER OFF SITE--NO TREATMENT/RECOVERY (H010-H129) OR (H131-H135)

Tons: 0.0165  
Facility County: Los Angeles

[Click this hyperlink](#) while viewing on your computer to access  
156 additional CA\_HAZNET: record(s) in the EDR Site Report.

EMI:

Year: 1987  
County Code: 19  
Air Basin: SC  
Facility ID: 12155  
Air District Name: SC  
SIC Code: 3996  
Air District Name: SOUTH COAST AQMD  
Community Health Air Pollution Info System: Not reported  
Consolidated Emission Reporting Rule: Not reported  
Total Organic Hydrocarbon Gases Tons/Yr: 35  
Reactive Organic Gases Tons/Yr: 34  
Carbon Monoxide Emissions Tons/Yr: 2  
NOX - Oxides of Nitrogen Tons/Yr: 3  
SOX - Oxides of Sulphur Tons/Yr: 0  
Particulate Matter Tons/Yr: 23  
Part. Matter 10 Micrometers & Smlr Tons/Yr: 14

Year: 1990  
County Code: 19  
Air Basin: SC  
Facility ID: 12155  
Air District Name: SC  
SIC Code: 3996  
Air District Name: SOUTH COAST AQMD  
Community Health Air Pollution Info System: Not reported  
Consolidated Emission Reporting Rule: Not reported  
Total Organic Hydrocarbon Gases Tons/Yr: 28  
Reactive Organic Gases Tons/Yr: 27  
Carbon Monoxide Emissions Tons/Yr: 3  
NOX - Oxides of Nitrogen Tons/Yr: 5  
SOX - Oxides of Sulphur Tons/Yr: 0  
Particulate Matter Tons/Yr: 17  
Part. Matter 10 Micrometers & Smlr Tons/Yr: 10

Map ID  
Direction  
Distance  
Elevation

MAP FINDINGS

Site

Database(s)

EDR ID Number  
EPA ID Number

**ARMSTRONG WORLD INDUSTRIES INCORPORATED (Continued)**

**1000390052**

Year: 1993  
County Code: 19  
Air Basin: SC  
Facility ID: 12155  
Air District Name: SC  
SIC Code: 3996  
Air District Name: SOUTH COAST AQMD  
Community Health Air Pollution Info System: Not reported  
Consolidated Emission Reporting Rule: Not reported  
Total Organic Hydrocarbon Gases Tons/Yr: 17  
Reactive Organic Gases Tons/Yr: 10  
Carbon Monoxide Emissions Tons/Yr: 1  
NOX - Oxides of Nitrogen Tons/Yr: 3  
SOX - Oxides of Sulphur Tons/Yr: 0  
Particulate Matter Tons/Yr: 20  
Part. Matter 10 Micrometers & Smlr Tons/Yr: 11

Year: 1995  
County Code: 19  
Air Basin: SC  
Facility ID: 12155  
Air District Name: SC  
SIC Code: 3996  
Air District Name: SOUTH COAST AQMD  
Community Health Air Pollution Info System: Not reported  
Consolidated Emission Reporting Rule: Not reported  
Total Organic Hydrocarbon Gases Tons/Yr: 17  
Reactive Organic Gases Tons/Yr: 10  
Carbon Monoxide Emissions Tons/Yr: 1  
NOX - Oxides of Nitrogen Tons/Yr: 3  
SOX - Oxides of Sulphur Tons/Yr: 0  
Particulate Matter Tons/Yr: 20  
Part. Matter 10 Micrometers & Smlr Tons/Yr: 11

Year: 1996  
County Code: 19  
Air Basin: SC  
Facility ID: 12155  
Air District Name: SC  
SIC Code: 3996  
Air District Name: SOUTH COAST AQMD  
Community Health Air Pollution Info System: Not reported  
Consolidated Emission Reporting Rule: Not reported  
Total Organic Hydrocarbon Gases Tons/Yr: 22  
Reactive Organic Gases Tons/Yr: 18  
Carbon Monoxide Emissions Tons/Yr: 1  
NOX - Oxides of Nitrogen Tons/Yr: 2  
SOX - Oxides of Sulphur Tons/Yr: 0  
Particulate Matter Tons/Yr: 44  
Part. Matter 10 Micrometers & Smlr Tons/Yr: 28

Year: 1997  
County Code: 19  
Air Basin: SC  
Facility ID: 12155  
Air District Name: SC  
SIC Code: 3996

Map ID  
Direction  
Distance  
Elevation

MAP FINDINGS

Site

Database(s)

EDR ID Number  
EPA ID Number

**ARMSTRONG WORLD INDUSTRIES INCORPORATED (Continued)**

**1000390052**

Air District Name: SOUTH COAST AQMD  
Community Health Air Pollution Info System: Not reported  
Consolidated Emission Reporting Rule: Not reported  
Total Organic Hydrocarbon Gases Tons/Yr: 80  
Reactive Organic Gases Tons/Yr: 24  
Carbon Monoxide Emissions Tons/Yr: 1  
NOX - Oxides of Nitrogen Tons/Yr: 2  
SOX - Oxides of Sulphur Tons/Yr: 0  
Particulate Matter Tons/Yr: 27  
Part. Matter 10 Micrometers & Smlr Tons/Yr: 16

Year: 1998  
County Code: 19  
Air Basin: SC  
Facility ID: 12155  
Air District Name: SC  
SIC Code: 3996  
Air District Name: SOUTH COAST AQMD  
Community Health Air Pollution Info System: Not reported  
Consolidated Emission Reporting Rule: Not reported  
Total Organic Hydrocarbon Gases Tons/Yr: 26  
Reactive Organic Gases Tons/Yr: 16  
Carbon Monoxide Emissions Tons/Yr: 1  
NOX - Oxides of Nitrogen Tons/Yr: 2  
SOX - Oxides of Sulphur Tons/Yr: 0  
Particulate Matter Tons/Yr: 27  
Part. Matter 10 Micrometers & Smlr Tons/Yr: 16

Year: 1999  
County Code: 19  
Air Basin: SC  
Facility ID: 12155  
Air District Name: SC  
SIC Code: 3996  
Air District Name: SOUTH COAST AQMD  
Community Health Air Pollution Info System: Not reported  
Consolidated Emission Reporting Rule: Not reported  
Total Organic Hydrocarbon Gases Tons/Yr: 80  
Reactive Organic Gases Tons/Yr: 24  
Carbon Monoxide Emissions Tons/Yr: 1  
NOX - Oxides of Nitrogen Tons/Yr: 2  
SOX - Oxides of Sulphur Tons/Yr: 0  
Particulate Matter Tons/Yr: 27  
Part. Matter 10 Micrometers & Smlr Tons/Yr: 16

Year: 2000  
County Code: 19  
Air Basin: SC  
Facility ID: 12155  
Air District Name: SC  
SIC Code: 3996  
Air District Name: SOUTH COAST AQMD  
Community Health Air Pollution Info System: Not reported  
Consolidated Emission Reporting Rule: Not reported  
Total Organic Hydrocarbon Gases Tons/Yr: 80  
Reactive Organic Gases Tons/Yr: 24  
Carbon Monoxide Emissions Tons/Yr: 1

Map ID  
Direction  
Distance  
Elevation

MAP FINDINGS

Site

Database(s)

EDR ID Number  
EPA ID Number

**ARMSTRONG WORLD INDUSTRIES INCORPORATED (Continued)**

**1000390052**

NOX - Oxides of Nitrogen Tons/Yr:	2
SOX - Oxides of Sulphur Tons/Yr:	0
Particulate Matter Tons/Yr:	27
Part. Matter 10 Micrometers & Smlr Tons/Yr:	16
Year:	2001
County Code:	19
Air Basin:	SC
Facility ID:	12155
Air District Name:	SC
SIC Code:	3996
Air District Name:	SOUTH COAST AQMD
Community Health Air Pollution Info System:	Y
Consolidated Emission Reporting Rule:	Not reported
Total Organic Hydrocarbon Gases Tons/Yr:	44
Reactive Organic Gases Tons/Yr:	9
Carbon Monoxide Emissions Tons/Yr:	2
NOX - Oxides of Nitrogen Tons/Yr:	2
SOX - Oxides of Sulphur Tons/Yr:	0
Particulate Matter Tons/Yr:	22
Part. Matter 10 Micrometers & Smlr Tons/Yr:	13
Year:	2002
County Code:	19
Air Basin:	SC
Facility ID:	12155
Air District Name:	SC
SIC Code:	3996
Air District Name:	SOUTH COAST AQMD
Community Health Air Pollution Info System:	Not reported
Consolidated Emission Reporting Rule:	Not reported
Total Organic Hydrocarbon Gases Tons/Yr:	13
Reactive Organic Gases Tons/Yr:	10
Carbon Monoxide Emissions Tons/Yr:	2
NOX - Oxides of Nitrogen Tons/Yr:	2
SOX - Oxides of Sulphur Tons/Yr:	0
Particulate Matter Tons/Yr:	24
Part. Matter 10 Micrometers & Smlr Tons/Yr:	16
Year:	2003
County Code:	19
Air Basin:	SC
Facility ID:	12155
Air District Name:	SC
SIC Code:	3996
Air District Name:	SOUTH COAST AQMD
Community Health Air Pollution Info System:	Not reported
Consolidated Emission Reporting Rule:	Not reported
Total Organic Hydrocarbon Gases Tons/Yr:	13
Reactive Organic Gases Tons/Yr:	10
Carbon Monoxide Emissions Tons/Yr:	2
NOX - Oxides of Nitrogen Tons/Yr:	2
SOX - Oxides of Sulphur Tons/Yr:	0
Particulate Matter Tons/Yr:	24
Part. Matter 10 Micrometers & Smlr Tons/Yr:	16
Year:	2004

Map ID  
Direction  
Distance  
Elevation

MAP FINDINGS

Site

Database(s)

EDR ID Number  
EPA ID Number

**ARMSTRONG WORLD INDUSTRIES INCORPORATED (Continued)**

**1000390052**

County Code: 19  
Air Basin: SC  
Facility ID: 12155  
Air District Name: SC  
SIC Code: 3996  
Air District Name: SOUTH COAST AQMD  
Community Health Air Pollution Info System: Y  
Consolidated Emission Reporting Rule: Not reported  
Total Organic Hydrocarbon Gases Tons/Yr: 12.97585  
Reactive Organic Gases Tons/Yr: 10.2  
Carbon Monoxide Emissions Tons/Yr: 1.76447  
NOX - Oxides of Nitrogen Tons/Yr: 2.2508  
SOX - Oxides of Sulphur Tons/Yr: 0.020488  
Particulate Matter Tons/Yr: 23.67611  
Part. Matter 10 Micrometers & Smlr Tons/Yr: 15.69

Year: 2005  
County Code: 19  
Air Basin: SC  
Facility ID: 12155  
Air District Name: SC  
SIC Code: 3996  
Air District Name: SOUTH COAST AQMD  
Community Health Air Pollution Info System: Not reported  
Consolidated Emission Reporting Rule: Not reported  
Total Organic Hydrocarbon Gases Tons/Yr: 11.91637  
Reactive Organic Gases Tons/Yr: 11.025034104  
Carbon Monoxide Emissions Tons/Yr: 1.5186  
NOX - Oxides of Nitrogen Tons/Yr: 2.2845  
SOX - Oxides of Sulphur Tons/Yr: .01404  
Particulate Matter Tons/Yr: 19.825305  
Part. Matter 10 Micrometers & Smlr Tons/Yr: 11.35811787

Year: 2006  
County Code: 19  
Air Basin: SC  
Facility ID: 12155  
Air District Name: SC  
SIC Code: 3996  
Air District Name: SOUTH COAST AQMD  
Community Health Air Pollution Info System: Not reported  
Consolidated Emission Reporting Rule: Not reported  
Total Organic Hydrocarbon Gases Tons/Yr: 13.45744201371180244  
Reactive Organic Gases Tons/Yr: 10.97  
Carbon Monoxide Emissions Tons/Yr: 1.623  
NOX - Oxides of Nitrogen Tons/Yr: 1.33  
SOX - Oxides of Sulphur Tons/Yr: .014  
Particulate Matter Tons/Yr: 17.805  
Part. Matter 10 Micrometers & Smlr Tons/Yr: 9.708406

Year: 2007  
County Code: 19  
Air Basin: SC  
Facility ID: 12155  
Air District Name: SC  
SIC Code: 5713  
Air District Name: SOUTH COAST AQMD

Map ID  
 Direction  
 Distance  
 Elevation

MAP FINDINGS

Site

Database(s)

EDR ID Number  
 EPA ID Number

**ARMSTRONG WORLD INDUSTRIES INCORPORATED (Continued)**

**1000390052**

Community Health Air Pollution Info System: Not reported  
 Consolidated Emission Reporting Rule: Not reported  
 Total Organic Hydrocarbon Gases Tons/Yr: 12.24176851574920163  
 Reactive Organic Gases Tons/Yr: 11.303215  
 Carbon Monoxide Emissions Tons/Yr: 1.42  
 NOX - Oxides of Nitrogen Tons/Yr: 5.07  
 SOX - Oxides of Sulphur Tons/Yr: .014859  
 Particulate Matter Tons/Yr: 19.17  
 Part. Matter 10 Micrometers & Smlr Tons/Yr: 11.0715

Year: 2007  
 County Code: 19  
 Air Basin: SC  
 Facility ID: 12155  
 Air District Name: SC  
 SIC Code: 3996  
 Air District Name: SOUTH COAST AQMD  
 Community Health Air Pollution Info System: Not reported  
 Consolidated Emission Reporting Rule: Not reported  
 Total Organic Hydrocarbon Gases Tons/Yr: 13.45331111656199075  
 Reactive Organic Gases Tons/Yr: 10.97  
 Carbon Monoxide Emissions Tons/Yr: 1.623  
 NOX - Oxides of Nitrogen Tons/Yr: 1.33  
 SOX - Oxides of Sulphur Tons/Yr: .014  
 Particulate Matter Tons/Yr: 17.805  
 Part. Matter 10 Micrometers & Smlr Tons/Yr: 9.708406

**O55  
 NNW  
 1/4-1/2  
 0.351 mi.  
 1855 ft.**

**ON ATLANTIC, LLC  
 8411 ATLANTIC BLVD  
 CUDAHY, CA  
 Site 4 of 5 in cluster O**

**SLIC S106483576  
 N/A**

**Relative:  
 Higher**

SLIC:  
 Region: STATE  
**Facility Status: Open - Site Assessment**  
 Status Date: 09/29/2004  
 Global Id: SL0603783105  
 Lead Agency: LOS ANGELES RWQCB (REGION 4)  
 Lead Agency Case Number: Not reported  
 Latitude: 33.9568876841813  
 Longitude: -118.184909820557  
 Case Type: Cleanup Program Site  
 Case Worker: GJH  
 Local Agency: Not reported  
 RB Case Number: 1148  
 File Location: Not reported  
 Potential Media Affected: Not reported  
 Potential Contaminants of Concern: Not reported  
 Site History: Not reported

**Actual:  
 116 ft.**

[Click here to access the California GeoTracker records for this facility:](#)

MAP FINDINGS

Map ID  
Direction  
Distance  
Elevation

Site

Database(s)

EDR ID Number  
EPA ID Number

**O56**  
**NNW**  
**1/4-1/2**  
**0.351 mi.**  
**1855 ft.**

**ON ATLANTIC, LLC**  
**8411 ATLANTIC**  
**CUDAHY, CA**  
  
**Site 5 of 5 in cluster O**

**SLIC** **S106387247**  
**N/A**

**Relative:**  
**Higher**

**SLIC:**  
Region: 4  
Facility Status: Site Assessment  
**Actual:**  
SLIC: 1148  
Substance: TCE  
Staff: Not reported

**57**  
**ESE**  
**1/4-1/2**  
**0.352 mi.**  
**1858 ft.**

**REINSER METALS INC**  
**5225 FIRESTONE BLVD E**  
**SOUTH GATE, CA 90280**

**HIST CORTESE** **S102435784**  
**LUST** **N/A**

**Relative:**  
**Lower**

**CORTESE:**  
Region: CORTESE  
Facility County Code: 19  
**Actual:**  
Reg By: LTNKA  
Reg Id: I-14134

**LUST:**

Region: STATE  
Global Id: T0603704138  
Latitude: 33.9506124  
Longitude: -118.1762094  
Case Type: LUST Cleanup Site  
Status: Completed - Case Closed  
Status Date: 06/07/1993  
Lead Agency: LOS ANGELES COUNTY  
Case Worker: JOA  
Local Agency: LOS ANGELES COUNTY  
RB Case Number: I-14134  
LOC Case Number: Not reported  
File Location: Not reported  
Potential Media Affect: Soil  
Potential Contaminants of Concern: Waste Oil / Motor / Hydraulic / Lubricating  
Site History: Not reported

Click here to access the California GeoTracker records for this facility:

**LUST:**

Global Id: T0603704138  
Contact Type: Regional Board Caseworker  
Contact Name: YUE RONG  
Organization Name: LOS ANGELES RWQCB (REGION 4)  
Address: 320 W. 4TH ST., SUITE 200  
City: Los Angeles  
Email: yrong@waterboards.ca.gov  
Phone Number: Not reported

Global Id: T0603704138  
Contact Type: Local Agency Caseworker  
Contact Name: JOHN AWUJO  
Organization Name: LOS ANGELES COUNTY  
Address: 900 S FREMONT AVE

Map ID  
Direction  
Distance  
Elevation

MAP FINDINGS

Site

Database(s)

EDR ID Number  
EPA ID Number

**REINSER METALS INC (Continued)**

**S102435784**

City: ALHAMBRA  
Email: Not reported  
Phone Number: 6264583507

LUST:

Global Id: T0603704138  
Action Type: Other  
Date: 1950-01-01 00:00:00  
Action: Leak Stopped

Global Id: T0603704138  
Action Type: Other  
Date: 1950-01-01 00:00:00  
Action: Leak Discovery

Global Id: T0603704138  
Action Type: Other  
Date: 1950-01-01 00:00:00  
Action: Leak Reported

LUST REG 4:

Region: 4  
Regional Board: 04  
County: Los Angeles  
Facid: I-14134  
Status: Case Closed  
Substance: Waste Oil  
Substance Quantity: Not reported  
Local Case No: Not reported  
Case Type: Soil  
Abatement Method Used at the Site: Not reported  
Global ID: T0603704138  
W Global ID: Not reported  
Staff: UNK  
Local Agency: 19000  
Cross Street: LONG BEACH FWY  
Enforcement Type: Not reported  
Date Leak Discovered: 9/26/1989  
Date Leak First Reported: 3/6/1990  
Date Leak Record Entered: 3/5/1990  
Date Confirmation Began: Not reported  
Date Leak Stopped: 9/26/1989  
Date Case Last Changed on Database: 6/13/1995  
Date the Case was Closed: 6/7/1993  
How Leak Discovered: Tank Closure  
How Leak Stopped: Not reported  
Cause of Leak: UNK  
Leak Source: UNK  
Operator: KNOTT, JOHN L.  
Water System: Not reported  
Well Name: Not reported  
Approx. Dist To Production Well (ft): 1355.3120553642252548966582618  
Source of Cleanup Funding: UNK  
Preliminary Site Assessment Workplan Submitted: Not reported  
Preliminary Site Assessment Began: Not reported

Map ID  
Direction  
Distance  
Elevation

MAP FINDINGS

Site

Database(s)

EDR ID Number  
EPA ID Number

**REINSER METALS INC (Continued)**

**S102435784**

Pollution Characterization Began: Not reported  
Remediation Plan Submitted: 3/6/1990  
Remedial Action Underway: Not reported  
Post Remedial Action Monitoring Began: Not reported  
Enforcement Action Date: Not reported  
Historical Max MTBE Date: Not reported  
Hist Max MTBE Conc in Groundwater: Not reported  
Hist Max MTBE Conc in Soil: Not reported  
Significant Interim Remedial Action Taken: Not reported  
GW Qualifier: Not reported  
Soil Qualifier: Not reported  
Organization: Not reported  
Owner Contact: Not reported  
Responsible Party: LINCOLN PROPERTY  
RP Address: 30 EXECUTIVE PARK STE 100, IRVINE, CA 92714  
Program: LUST  
Lat/Long: 33.9506695 / -1  
Local Agency Staff: Not reported  
Beneficial Use: Not reported  
Priority: Not reported  
Cleanup Fund Id: Not reported  
Suspended: Not reported  
Assigned Name: Not reported  
Summary: Not reported

**58**  
**SE**  
**1/4-1/2**  
**0.379 mi.**  
**2003 ft.**

**JERVIS B. WEBB CO.**  
**9301 SO. RAYO**  
**SOUTH GATE, CA 90280**

**CERCLIS 1000161420**  
**RCRA-SQG CAD008339467**  
**FINDS**  
**HAZNET**

**Relative:**  
**Lower**

**CERCLIS:**  
Site ID: 0904837  
EPA ID: CAD008339467  
Facility County: LOS ANGELES  
Short Name: JERVIS B. WEBB CO.  
Congressional District: 29  
IFMS ID: 09WR  
SMSA Number: 4480  
USGC Hydro Unit: 18070105  
Federal Facility: Not a Federal Facility  
DMNSN Number: Not reported  
Site Orphan Flag: N  
RCRA ID: Not reported  
USGS Quadrangle: Not reported  
Site Init By Prog: Not reported  
NFRAP Flag: Not reported  
Parent ID: Not reported  
RST Code: Not reported  
EPA Region: 09  
Classification: Not reported  
Site Settings Code: Not reported  
NPL Status: Not on the NPL  
DMNSN Unit Code: Not reported  
RBRAC Code: Not reported  
RResp Fed Agency Code: Not reported  
Non NPL Status: Other Cleanup Activity: State-Lead Cleanup  
Non NPL Status Date: 20060809

**Actual:**  
**107 ft.**

Map ID  
Direction  
Distance  
Elevation

MAP FINDINGS

Site

Database(s)

EDR ID Number  
EPA ID Number

**JERVIS B. WEBB CO. (Continued)**

**1000161420**

Site Fips Code: 06037  
CC Concurrence Date: Not reported  
CC Concurrence FY: Not reported  
Alias EPA ID: Not reported  
Site FUDS Flag: Not reported

CERCLIS Site Contact Name(s):

Contact ID: 9271184.00000  
Contact Name: Karen Jurist  
Contact Tel: (415) 972-3219  
Contact Title: Site Assessment Manager (SAM)  
Contact Email: Not reported

Contact ID: 9270048.00000  
Contact Name: Jeff Inglis  
Contact Tel: (415) 972-3095  
Contact Title: Site Assessment Manager (SAM)  
Contact Email: Not reported

Contact ID: 13002167.00000  
Contact Name: Carl Brickner  
Contact Tel: (415) 972-3814  
Contact Title: Site Assessment Manager (SAM)  
Contact Email: Not reported

Contact ID: 9270438.00000  
Contact Name: Dawn Richmond  
Contact Tel: (415) 972-3097  
Contact Title: Site Assessment Manager (SAM)  
Contact Email: Not reported

Alias Comments: Not reported  
Site Description: 8/06: JB Webb has been referred back to CA DTSC. DTSC is working on an I & S Consent Order. Site will be added to 06/06 G\$ universe for followup. 4/07: RWQCB 4 lead per 4/07 Email; 9/07: See also Reisner Metals - Follow up with DTSC to see if the are the same site

CERCLIS Assessment History:

Action Code: 001  
Action: DISCOVERY  
Date Started: Not reported  
Date Completed: 05/14/1993  
Priority Level: Not reported  
Operable Unit: SITEWIDE  
Primary Responsibility: EPA Fund-Financed  
Planning Status: Not reported  
Urgency Indicator: Not reported  
Action Anomaly: Not reported

For detailed financial records, contact EDR for a Site Report.:

Action Code: 001  
Action: SITE INSPECTION  
Date Started: 07/07/1994  
Date Completed: 09/30/1994  
Priority Level: Low priority for further assessment

Map ID  
Direction  
Distance  
Elevation

MAP FINDINGS

Site

Database(s)

EDR ID Number  
EPA ID Number

**JERVIS B. WEBB CO. (Continued)**

**1000161420**

Operable Unit: SITEWIDE  
Primary Responsibility: EPA Fund-Financed  
Planning Status: Not reported  
Urgency Indicator: Not reported  
Action Anomaly: Not reported

For detailed financial records, contact EDR for a Site Report.:

Action Code: 001  
Action: PRELIMINARY ASSESSMENT  
Date Started: Not reported  
Date Completed: 09/30/1994  
Priority Level: Higher priority for further assessment  
Operable Unit: SITEWIDE  
Primary Responsibility: EPA Fund-Financed  
Planning Status: Not reported  
Urgency Indicator: Not reported  
Action Anomaly: Not reported

For detailed financial records, contact EDR for a Site Report.:

Action Code: 001  
Action: SITE REASSESSMENT  
Date Started: 09/26/2001  
Date Completed: 05/15/2002  
Priority Level: Low priority for further assessment  
Operable Unit: SITEWIDE  
Primary Responsibility: State, Fund Financed  
Planning Status: Not reported  
Urgency Indicator: Not reported  
Action Anomaly: Not reported

For detailed financial records, contact EDR for a Site Report.:

Action Code: 002  
Action: SITE REASSESSMENT  
Date Started: Not reported  
Date Completed: 05/23/2006  
Priority Level: Higher priority for further assessment  
Operable Unit: SITEWIDE  
Primary Responsibility: EPA Fund-Financed  
Planning Status: Not reported  
Urgency Indicator: Not reported  
Action Anomaly: Not reported

For detailed financial records, contact EDR for a Site Report.:

[Click this hyperlink](#) while viewing on your computer to access additional US CERCLIS Financial: detail in the EDR Site Report.

**RCRA-SQG:**

Date form received by agency: 09/01/1996  
Facility name: WEBB, JERVIS B CO OF CALIFORNIA  
Facility address: 9301 SO. RAYO  
SOUTH GATE, CA 90280

Map ID  
Direction  
Distance  
Elevation

MAP FINDINGS

Site

Database(s)

EDR ID Number  
EPA ID Number

**JERVIS B. WEBB CO. (Continued)**

**1000161420**

EPA ID: CAD008339467  
Mailing address: 4550 SEVILLE AVE  
LOS ANGELES, CA 90058  
Contact: Not reported  
Contact address: Not reported  
Not reported  
Contact country: Not reported  
Contact telephone: Not reported  
Contact email: Not reported  
EPA Region: 09  
Classification: Small Small Quantity Generator  
Description: Handler: generates more than 100 and less than 1000 kg of hazardous waste during any calendar month and accumulates less than 6000 kg of hazardous waste at any time; or generates 100 kg or less of hazardous waste during any calendar month, and accumulates more than 1000 kg of hazardous waste at any time

Owner/Operator Summary:

Owner/operator name: NOT REQUIRED  
Owner/operator address: NOT REQUIRED  
NOT REQUIRED, ME 99999  
Owner/operator country: Not reported  
Owner/operator telephone: (415) 555-1212  
Legal status: Private  
Owner/Operator Type: Owner  
Owner/Op start date: Not reported  
Owner/Op end date: Not reported

Owner/operator name: NOT REQUIRED  
Owner/operator address: NOT REQUIRED  
NOT REQUIRED, ME 99999  
Owner/operator country: Not reported  
Owner/operator telephone: (415) 555-1212  
Legal status: Private  
Owner/Operator Type: Operator  
Owner/Op start date: Not reported  
Owner/Op end date: Not reported

Handler Activities Summary:

U.S. importer of hazardous waste: No  
Mixed waste (haz. and radioactive): No  
Recycler of hazardous waste: No  
Transporter of hazardous waste: No  
Treater, storer or disposer of HW: No  
Underground injection activity: No  
On-site burner exemption: No  
Furnace exemption: No  
Used oil fuel burner: No  
Used oil processor: No  
User oil refiner: No  
Used oil fuel marketer to burner: No  
Used oil Specification marketer: No  
Used oil transfer facility: No  
Used oil transporter: No

Map ID  
Direction  
Distance  
Elevation

MAP FINDINGS

Site

Database(s)

EDR ID Number  
EPA ID Number

**JERVIS B. WEBB CO. (Continued)**

**1000161420**

Historical Generators:

Date form received by agency: 08/18/1980  
Facility name: WEBB, JERVIS B CO OF CALIFORNIA  
Classification: Large Quantity Generator

Violation Status: No violations found

FINDS:

Registry ID: 110002632786

Environmental Interest/Information System

RCRAInfo is a national information system that supports the Resource Conservation and Recovery Act (RCRA) program through the tracking of events and activities related to facilities that generate, transport, and treat, store, or dispose of hazardous waste. RCRAInfo allows RCRA program staff to track the notification, permit, compliance, and corrective action activities required under RCRA.

CERCLIS (Comprehensive Environmental Response, Compensation, and Liability Information System) is the Superfund database that is used to support management in all phases of the Superfund program. The system contains information on all aspects of hazardous waste sites, including an inventory of sites, planned and actual site activities, and financial information.

HAZNET:

Year: 1997  
Gepaid: CAD008339467  
Contact: JERVIS B WEBB COMPANY  
Telephone: 2135888271  
Mailing Name: Not reported  
Mailing Address: PO BOX 58885/4550 SEVILLE AVE  
Mailing City,St,Zip: LOS ANGELES, CA 900580000  
Gen County: Los Angeles  
TSD EPA ID: CAT000646117  
TSD County: Kings  
Waste Category: Contaminated soil from site clean-up  
Disposal Method: D80  
Tons: 1.2000  
Facility County: Los Angeles

Year: 1997  
Gepaid: CAD008339467  
Contact: JERVIS B WEBB COMPANY  
Telephone: 2135888271  
Mailing Name: Not reported  
Mailing Address: PO BOX 58885/4550 SEVILLE AVE  
Mailing City,St,Zip: LOS ANGELES, CA 900580000  
Gen County: Los Angeles  
TSD EPA ID: CAD981696420  
TSD County: Los Angeles  
Waste Category: Waste oil and mixed oil  
Disposal Method: H01  
Tons: .6880  
Facility County: Los Angeles

Map ID  
Direction  
Distance  
Elevation

MAP FINDINGS

Site

Database(s)

EDR ID Number  
EPA ID Number

**JERVIS B. WEBB CO. (Continued)**

**1000161420**

Year: 1997  
Gepaid: CAD008339467  
Contact: JERVIS B WEBB COMPANY  
Telephone: 2135888271  
Mailing Name: Not reported  
Mailing Address: PO BOX 58885/4550 SEVILLE AVE  
Mailing City,St,Zip: LOS ANGELES, CA 900580000  
Gen County: Los Angeles  
TSD EPA ID: CAT000646117  
TSD County: Kings  
Waste Category: Other inorganic solid waste  
Disposal Method: D80  
Tons: .1000  
Facility County: Los Angeles

Year: 1996  
Gepaid: CAD008339467  
Contact: JERVIS B WEBB COMPANY  
Telephone: 2135888271  
Mailing Name: Not reported  
Mailing Address: PO BOX 58885/4550 SEVILLE AVE  
Mailing City,St,Zip: LOS ANGELES, CA 900580000  
Gen County: Los Angeles  
TSD EPA ID: CAT080022148  
TSD County: San Bernardino  
Waste Category: Off-specification, aged or surplus organics  
Disposal Method: H01  
Tons: .2085  
Facility County: Los Angeles

Year: 1996  
Gepaid: CAD008339467  
Contact: JERVIS B WEBB COMPANY  
Telephone: 2135888271  
Mailing Name: Not reported  
Mailing Address: PO BOX 58885/4550 SEVILLE AVE  
Mailing City,St,Zip: LOS ANGELES, CA 900580000  
Gen County: Los Angeles  
TSD EPA ID: CAT080022148  
TSD County: San Bernardino  
Waste Category: Other organic solids  
Disposal Method: H01  
Tons: .2000  
Facility County: Los Angeles

[Click this hyperlink](#) while viewing on your computer to access  
4 additional CA\_HAZNET: record(s) in the EDR Site Report.

Map ID  
 Direction  
 Distance  
 Elevation

MAP FINDINGS

Site

Database(s)

EDR ID Number  
 EPA ID Number

**P59**      **MACLEAD METALS CO**  
**SE**        **9309 RAYO AVE**  
**1/4-1/2**    **SOUTH GATE, CA 90280**  
**0.387 mi.**  
**2043 ft.**    **Site 1 of 9 in cluster P**

**WDS**    **U002287772**  
**HIST CORTESE**    **N/A**  
**SWRCY**  
**LUST**  
**EMI**  
**PROC**

**Relative:**  
**Lower**

CA WDS:

**Actual:**  
**107 ft.**

Facility ID:            4 19I003226  
 Facility Type:        Other - Does not fall into the category of Municipal/Domestic,  
                                  Industrial, Agricultural or Solid Waste (Class I, II or III)  
 Facility Status:      Active - Any facility with a continuous or seasonal discharge that is  
                                  under Waste Discharge Requirements.  
 NPDES Number:      CAS000001 The 1st 2 characters designate the state. The remaining 7  
                                  are assigned by the Regional Board  
 Subregion:            4  
 Facility Telephone:    Not reported  
 Facility Contact:      Not reported  
 Agency Name:        MACLEOD METALS  
 Agency Address:      Not reported  
 Agency City,St,Zip:    0  
 Agency Contact:      Not reported  
 Agency Telephone:    Not reported  
 Agency Type:         Not reported  
 SIC Code:             0  
 SIC Code 2:            Not reported  
 Primary Waste:        Not reported  
 Primary Waste Type:   Not reported  
 Secondary Waste:      Not reported  
 Secondary Waste Type: Not reported  
 Design Flow:         0  
 Baseline Flow:        0  
 Reclamation:         Not reported  
 POTW:                 Not reported  
 Treat To Water:      Minor Threat to Water Quality. A violation of a regional board order  
                                  should cause a relatively minor impairment of beneficial uses compared  
                                  to a major or minor threat. Not: All nurds without a TTWQ will be  
                                  considered a minor threat to water quality unless coded at a higher  
                                  Level. A Zero (0) may be used to code those NURDS that are found to  
                                  represent no threat to water quality.  
 Complexity:          Category C - Facilities having no waste treatment systems, such as  
                                  cooling water dischargers or thosewho must comply through best  
                                  management practices, facilities with passive waste treatment and  
                                  disposal systems, such as septic systems with subsurface disposal, or  
                                  dischargers having waste storage systems with land disposal such as  
                                  dairy waste ponds.

CORTESE:

Region:                CORTESE  
 Facility County Code:    19  
 Reg By:                LTNKA  
 Reg Id:                101890-08

SWRCY:

Facility Phone Number:    Not reported  
 Whether The Facility Is Grandfathered:    Y  
 Effective Date:            08/01/1997  
 Rural:                        N

Map ID  
Direction  
Distance  
Elevation

MAP FINDINGS

Site

Database(s)

EDR ID Number  
EPA ID Number

**MACLEAD METALS CO (Continued)**

**U002287772**

As Of: 2011-05-31 00:00:00  
Party Number: 24206

LUST:

Region: STATE  
Global Id: T0603700119  
Latitude: 33.948923  
Longitude: -118.178753  
Case Type: LUST Cleanup Site  
Status: Completed - Case Closed  
Status Date: 04/12/1993  
Lead Agency: LOS ANGELES COUNTY  
Case Worker: JOA  
Local Agency: LOS ANGELES COUNTY  
RB Case Number: 101890-08  
LOC Case Number: Not reported  
File Location: Not reported  
Potential Media Affect: Soil  
Potential Contaminants of Concern: Diesel  
Site History: Not reported

[Click here to access the California GeoTracker records for this facility:](#)

LUST:

Global Id: T0603700119  
Contact Type: Regional Board Caseworker  
Contact Name: YUE RONG  
Organization Name: LOS ANGELES RWQCB (REGION 4)  
Address: 320 W. 4TH ST., SUITE 200  
City: Los Angeles  
Email: yrong@waterboards.ca.gov  
Phone Number: Not reported

Global Id: T0603700119  
Contact Type: Local Agency Caseworker  
Contact Name: JOHN AWUJO  
Organization Name: LOS ANGELES COUNTY  
Address: 900 S FREMONT AVE  
City: ALHAMBRA  
Email: Not reported  
Phone Number: 6264583507

LUST:

Global Id: T0603700119  
Action Type: Other  
Date: 1950-01-01 00:00:00  
Action: Leak Stopped

Global Id: T0603700119  
Action Type: Other  
Date: 1950-01-01 00:00:00  
Action: Leak Reported

Global Id: T0603700119  
Action Type: Other  
Date: 1950-01-01 00:00:00  
Action: Leak Discovery

Map ID  
Direction  
Distance  
Elevation

MAP FINDINGS

Site

Database(s)

EDR ID Number  
EPA ID Number

MACLEAD METALS CO (Continued)

U002287772

LUST REG 4:

Region: 4  
Regional Board: 04  
County: Los Angeles  
facid: 101890-08  
Status: Preliminary site assessment underway  
Substance: Diesel  
Substance Quantity: Not reported  
Local Case No: Not reported  
Case Type: Soil  
Abatement Method Used at the Site: Not reported  
Global ID: T0603700119  
W Global ID: Not reported  
Staff: UNK  
Local Agency: 19000  
Cross Street: ATLANTIC AVE.  
Enforcement Type: Informal Enforcement Actions,including Notices of Violations and Staff Enforcement Letters  
Date Leak Discovered: 4/25/1990  
Date Leak First Reported: 7/16/1990  
Date Leak Record Entered: 10/15/1990  
Date Confirmation Began: Not reported  
Date Leak Stopped: 4/25/1990  
Date Case Last Changed on Database: 4/12/1993  
Date the Case was Closed: Not reported  
How Leak Discovered: Tank Closure  
How Leak Stopped: Not reported  
Cause of Leak: UNK  
Leak Source: UNK  
Operator: LAMBERT, WILLIAM  
Water System: Not reported  
Well Name: Not reported  
Approx. Dist To Production Well (ft): 1059.155850603840225983437114  
Source of Cleanup Funding: UNK  
Preliminary Site Assessment Workplan Submitted: Not reported  
Preliminary Site Assessment Began: 7/16/1990  
Pollution Characterization Began: Not reported  
Remediation Plan Submitted: Not reported  
Remedial Action Underway: Not reported  
Post Remedial Action Monitoring Began: Not reported  
Enforcement Action Date: 1/1/1965  
Historical Max MTBE Date: Not reported  
Hist Max MTBE Conc in Groundwater: Not reported  
Hist Max MTBE Conc in Soil: Not reported  
Significant Interim Remedial Action Taken: Not reported  
GW Qualifier: Not reported  
Soil Qualifier: Not reported  
Organization: Not reported  
Owner Contact: Not reported  
Responsible Party: MACLEAD METALS CO.  
RP Address: 9309 RAYO AVE., SOUTH GATE, CA 90280  
Program: LUST  
Lat/Long: 33.9477076 / -1  
Local Agency Staff: Not reported  
Beneficial Use: Not reported  
Priority: Not reported  
Cleanup Fund Id: Not reported  
Suspended: Not reported

Map ID  
Direction  
Distance  
Elevation

MAP FINDINGS

Site

Database(s)

EDR ID Number  
EPA ID Number

**MACLEAD METALS CO (Continued)**

**U002287772**

Assigned Name: Not reported  
Summary: Not reported

EMI:

Year: 1987  
County Code: 19  
Air Basin: SC  
Facility ID: 54657  
Air District Name: SC  
SIC Code: 3399  
Air District Name: SOUTH COAST AQMD  
Community Health Air Pollution Info System: Not reported  
Consolidated Emission Reporting Rule: Not reported  
Total Organic Hydrocarbon Gases Tons/Yr: 0  
Reactive Organic Gases Tons/Yr: 0  
Carbon Monoxide Emissions Tons/Yr: 0  
NOX - Oxides of Nitrogen Tons/Yr: 0  
SOX - Oxides of Sulphur Tons/Yr: 0  
Particulate Matter Tons/Yr: 7  
Part. Matter 10 Micrometers & Smlr Tons/Yr: 5

Year: 1987  
County Code: 19  
Air Basin: SC  
Facility ID: 19816  
Air District Name: SC  
SIC Code: 3399  
Air District Name: SOUTH COAST AQMD  
Community Health Air Pollution Info System: Not reported  
Consolidated Emission Reporting Rule: Not reported  
Total Organic Hydrocarbon Gases Tons/Yr: 0  
Reactive Organic Gases Tons/Yr: 0  
Carbon Monoxide Emissions Tons/Yr: 0  
NOX - Oxides of Nitrogen Tons/Yr: 0  
SOX - Oxides of Sulphur Tons/Yr: 0  
Particulate Matter Tons/Yr: 0  
Part. Matter 10 Micrometers & Smlr Tons/Yr: 0

Year: 1990  
County Code: 19  
Air Basin: SC  
Facility ID: 54657  
Air District Name: SC  
SIC Code: 3399  
Air District Name: SOUTH COAST AQMD  
Community Health Air Pollution Info System: Not reported  
Consolidated Emission Reporting Rule: Not reported  
Total Organic Hydrocarbon Gases Tons/Yr: 0  
Reactive Organic Gases Tons/Yr: 0  
Carbon Monoxide Emissions Tons/Yr: 0  
NOX - Oxides of Nitrogen Tons/Yr: 0  
SOX - Oxides of Sulphur Tons/Yr: 0  
Particulate Matter Tons/Yr: 7  
Part. Matter 10 Micrometers & Smlr Tons/Yr: 5

Year: 1990  
County Code: 19

Map ID  
Direction  
Distance  
Elevation

MAP FINDINGS

Site

Database(s)

EDR ID Number  
EPA ID Number

**MACLEAD METALS CO (Continued)**

**U002287772**

Air Basin: SC  
Facility ID: 19816  
Air District Name: SC  
SIC Code: 3399  
Air District Name: SOUTH COAST AQMD  
Community Health Air Pollution Info System: Not reported  
Consolidated Emission Reporting Rule: Not reported  
Total Organic Hydrocarbon Gases Tons/Yr: 0  
Reactive Organic Gases Tons/Yr: 0  
Carbon Monoxide Emissions Tons/Yr: 0  
NOX - Oxides of Nitrogen Tons/Yr: 1  
SOX - Oxides of Sulphur Tons/Yr: 0  
Particulate Matter Tons/Yr: 0  
Part. Matter 10 Micrometers & Smlr Tons/Yr: 0

Year: 1993  
County Code: 19  
Air Basin: SC  
Facility ID: 54657  
Air District Name: SC  
SIC Code: 3399  
Air District Name: SOUTH COAST AQMD  
Community Health Air Pollution Info System: Not reported  
Consolidated Emission Reporting Rule: Not reported  
Total Organic Hydrocarbon Gases Tons/Yr: 0  
Reactive Organic Gases Tons/Yr: 0  
Carbon Monoxide Emissions Tons/Yr: 0  
NOX - Oxides of Nitrogen Tons/Yr: 0  
SOX - Oxides of Sulphur Tons/Yr: 0  
Particulate Matter Tons/Yr: 0  
Part. Matter 10 Micrometers & Smlr Tons/Yr: 0

Year: 1995  
County Code: 19  
Air Basin: SC  
Facility ID: 54657  
Air District Name: SC  
SIC Code: 3399  
Air District Name: SOUTH COAST AQMD  
Community Health Air Pollution Info System: Not reported  
Consolidated Emission Reporting Rule: Not reported  
Total Organic Hydrocarbon Gases Tons/Yr: 0  
Reactive Organic Gases Tons/Yr: 0  
Carbon Monoxide Emissions Tons/Yr: 0  
NOX - Oxides of Nitrogen Tons/Yr: 0  
SOX - Oxides of Sulphur Tons/Yr: 0  
Particulate Matter Tons/Yr: 0  
Part. Matter 10 Micrometers & Smlr Tons/Yr: 0

**PROC:**

Certification Number: PR0256  
Effective Date: 08/01/1997  
Aluminum: Y  
Glass: Y  
Plastic: Y  
BiMetal: Y  
As Of: 2011-05-31 00:00:00

MAP FINDINGS

Map ID  
Direction  
Distance  
Elevation

Site

Database(s)

EDR ID Number  
EPA ID Number

**P60**  
**SE**  
**1/4-1/2**  
**0.387 mi.**  
**2043 ft.**

**CONSTRUCTION AND DEMOLITION RECYCLING**  
**9309 RAYO AVENUE**  
**SOUTH GATE, CA**

**SWF/LF**    **S107030097**  
**N/A**

**Site 2 of 9 in cluster P**

**Relative:**  
**Lower**

SWF/LF (SWIS):

Region: STATE  
Facility ID: 19-AA-1077  
Lat/Long: 33.94937 / -118.17899  
Owner Name: Interior Removal Specialist, Inc.  
Owner Telephone: 3233576900  
Owner Address: Carlos Herrera, President  
Owner Address2: 9309 Rayo Avenue  
Owner City,St,Zip: South Gate, CA 90280  
Operator: Interior Removal Specialists, Inc  
Operator Phone: 3233576900  
Operator Address: Not reported  
Operator Address2: 9309 Rayo Avenue  
Operator City,St,Zip: South Gate, CA 90280  
Operator's Status: Active  
Permit Date: 2/26/2008  
Permit Status: Permitted  
Permitted Acreage: Tons/day  
Activity: Large Vol CDI Debris Proc. Facility  
Regulation Status: Permitted  
Landuse Name: Not reported  
GIS Source: Map  
Category: Transfer/Processing  
Unit Number: 01  
Inspection Frequency: Monthly  
Accepted Waste: Construction/demolition,Inert,Metals,Wood waste  
Closure Date: Not reported  
Closure Type: Not reported  
Disposal Acreage: 7  
SWIS Num: 19-AA-1077  
Waste Discharge Requirement Num: Not reported  
Program Type: Not reported  
Permitted Throughput with Units: Not reported  
Actual Throughput with Units: 3000  
Permitted Capacity with Units: Tons/day  
Remaining Capacity: Not reported  
Remaining Capacity with Units: 3000

**P61**  
**SE**  
**1/4-1/2**  
**0.387 mi.**  
**2043 ft.**

**MACLEOD METALS COMPANY**  
**9309 RAYO AVENUE**  
**SOUTH GATE, CA 90280**

**CERC-NFRAP**    **1003879860**  
**CAD983667916**

**Site 3 of 9 in cluster P**

**Relative:**  
**Lower**

CERC-NFRAP:

Site ID: 0904845  
Federal Facility: Not a Federal Facility  
NPL Status: Not on the NPL  
Non NPL Status: NFRAP-Site does not qualify for the NPL based on existing information

**Actual:**  
**107 ft.**

CERCLIS-NFRAP Site Contact Details:

Contact Sequence ID: 13053979.00000  
Person ID: 9271184.00000

Map ID  
 Direction  
 Distance  
 Elevation

MAP FINDINGS

Site

Database(s)

EDR ID Number  
 EPA ID Number

**MACLEOD METALS COMPANY (Continued)**

**1003879860**

Contact Sequence ID: 13060049.00000  
 Person ID: 9270048.00000

Contact Sequence ID: 13090784.00000  
 Person ID: 13002167.00000

Contact Sequence ID: 13176565.00000  
 Person ID: 9270438.00000

CERCLIS-NFRAP Assessment History:

Action: DISCOVERY  
 Date Started: Not reported  
 Date Completed: 05/14/1993  
 Priority Level: Not reported

Action: PRELIMINARY ASSESSMENT  
 Date Started: Not reported  
 Date Completed: 06/23/1995  
 Priority Level: NFRAP-Site does not qualify for the NPL based on existing information

Action: ARCHIVE SITE  
 Date Started: Not reported  
 Date Completed: 01/23/1996  
 Priority Level: Not reported

**P62**  
**SE**  
**1/4-1/2**  
**0.387 mi.**  
**2043 ft.**

**CONSTRUCTION AND DEMOLITION RECYCLING**  
**9309 RAYO AVE.**  
**SOUTH GATE, CA 90280**  
**Site 4 of 9 in cluster P**

**SWF/LF S111075865**  
**N/A**

**Relative:**  
**Lower**

LOS ANGELES CO. LF:

**Actual:**  
**107 ft.**

Site ID: 1786  
 Alt. Address: Not reported  
 Site Contact: Not reported  
 Site Contact Phone: (323) 357-6900  
 Site Email: richard@irsdemo.com  
 Site Website: Not reported  
 Site Type: TRANSFER AND PROCESSING FACILITY  
 Site SWIS Number: 19-AA-1077  
 Operator Name: Interior Removal Specialist Inc.  
 Operator Address: 9309 Rayo Ave.  
 Operator City/State/Zip: South Gate, CA 90280  
 Operator Contact: Richard Ludt  
 Operator Telephone: (323) 357-7890  
 Operator Email: manuel@irsdemo.com  
 Owner Name: Unknown  
 Owner Address: Not reported  
 Owner City/State/Zip: Not reported  
 Owner Contact: Not reported  
 Owner Telephone: Not reported  
 Owner Email: Not reported  
 Beginning Operation Date: Not reported  
 Disposal Area(Acre): Not reported  
 Local Enforcement Agency: Not reported  
 Maximun Depth Fill(Ft): Not reported  
 Permitted Capacity: Not reported

Map ID  
Direction  
Distance  
Elevation

MAP FINDINGS

Site

Database(s)

EDR ID Number  
EPA ID Number

**CONSTRUCTION AND DEMOLITION RECYCLING (Continued)**

**S111075865**

Present Use: Not reported  
Remaining Capacity(Million): Not reported  
Status: Active  
Waste Accepted: Construction & Demolition; Inert; Metals  
Area: Not reported

**P63**  
**SE**  
**1/4-1/2**  
**0.387 mi.**  
**2043 ft.**

**INTERIOR REMOVAL SPECIALIST, INC.**  
**9309 RAYO AVE.**  
**SOUTH GATE, CA 90280**

**SWF/LF** **S111075951**  
**N/A**

**Site 5 of 9 in cluster P**

**Relative:**  
**Lower**

LOS ANGELES CO. LF:

Site ID: 338  
Alt. Address: Not reported  
Site Contact: Not reported  
Site Contact Phone: Not reported  
Site Email: Not reported  
Site Website: Not reported  
Site Type: WASTE HAULER  
Site SWIS Number: 19-AS-0534  
Operator Name: Interior Removal Specialist Inc.  
Operator Address: 9309 Rayo Ave.  
Operator City/State/Zip: South Gate, CA 90280  
Operator Contact: Richard Ludt  
Operator Telephone: (323) 357-7890  
Operator Email: manuel@irsdemo.com  
Owner Name: Unknown  
Owner Address: Not reported  
Owner City/State/Zip: Not reported  
Owner Contact: Not reported  
Owner Telephone: Not reported  
Owner Email: Not reported  
Beginning Operation Date: Not reported  
Disposal Area(Acre): Not reported  
Local Enforcement Agency: Not reported  
Maximun Depth Fill(Ft): Not reported  
Permitted Capacity: Not reported  
Present Use: Not reported  
Remaining Capacity(Million): Not reported  
Status: Active  
Waste Accepted: Not reported  
Area: Not reported

**Actual:**  
**107 ft.**

**P64**  
**SE**  
**1/4-1/2**  
**0.388 mi.**  
**2048 ft.**

**JERVIS WEBB**  
**9301 RAYO AVE.**  
**SOUTH GATE, CA 90280**

**Cortese** **S108054406**  
**RESPONSE** **N/A**  
**ENVIROSTOR**

**Site 6 of 9 in cluster P**

**Relative:**  
**Lower**

Cortese:

Region: CORTESE  
Envirostor Id: 60000332  
Site/Facility Type: STATE RESPONSE  
Cleanup Status: ACTIVE  
Status Date: 5/1/2006

**Actual:**  
**107 ft.**

Map ID  
Direction  
Distance  
Elevation

MAP FINDINGS

Site

Database(s)

EDR ID Number  
EPA ID Number

**JERVIS WEBB (Continued)**

**S108054406**

Site Code: 301286  
Latitude: 33.9496375423562  
Longitude: -118.177646829481  
EPA Id: Not reported  
Owner: Not reported  
Enf Type: Not reported  
Effective Date: Not reported  
Order No: Not reported  
Region: Not reported  
WDID: Not reported  
Swat R: Not reported  
Waste Discharger System Num: Not reported  
Solid Waste Id Num: Not reported  
Waste Management Unit Name: Not reported  
Agency Name: Not reported

**RESPONSE:**

Facility ID: 60000332  
Site Type: State Response  
Site Type Detail: State Response or NPL  
Acres: 4.2  
National Priorities List: NO  
Cleanup Oversight Agencies: SMBRP  
Lead Agency: SMBRP  
Lead Agency Description: DTSC - Site Mitigation And Brownfield Reuse Program  
Project Manager: MICHEL ISKAROUS  
Supervisor: Allan Plaza  
Division Branch: Cleanup Chatsworth  
Site Code: 301286  
Site Mgmt. Req.: NONE SPECIFIED  
Assembly: 50  
Senate: 27  
Special Program Status: Not reported  
Status: Active  
Status Date: 05/01/2006  
Restricted Use: NO  
Funding: Responsible Party  
Latitude: 33.9496375423562  
Longitude: -118.177646829481  
APN: 6222005015  
Past Use: MANUFACTURING - INDUSTRIAL MACHINERY  
Potential COC: 30027  
Confirmed COC: 30027-NO  
Potential Description: OTH  
Alias Name: 6222005015  
Alias Type: APN  
Alias Name: CAD008339467  
Alias Type: CERCLIS ID  
Alias Name: 110033606710  
Alias Type: EPA (FRS #)  
Alias Name: 301286  
Alias Type: Project Code (Site Code)  
Alias Name: 60000332  
Alias Type: Envirostor ID Number

**Completed Info:**

Completed Area Name: PROJECT WIDE

Map ID  
Direction  
Distance  
Elevation

MAP FINDINGS

Site

Database(s)

EDR ID Number  
EPA ID Number

**JERVIS WEBB (Continued)**

**S108054406**

Completed Sub Area Name: Not reported  
Completed Document Type: Unilateral Order (I/SE, RAO, CAO, EPA AO)  
Completed Date: 02/02/2010  
Comments: DTSC issued an order for the site.

Completed Area Name: PROJECT WIDE  
Completed Sub Area Name: Not reported  
Completed Document Type: Consent Order  
Completed Date: 02/01/2010  
Comments: Not reported

Completed Area Name: PROJECT WIDE  
Completed Sub Area Name: Not reported  
Completed Document Type: Site Screening  
Completed Date: 11/25/1997  
Comments: Site Screening Completed

Completed Area Name: PROJECT WIDE  
Completed Sub Area Name: Not reported  
Completed Document Type: Unilateral Order (I/SE, RAO, CAO, EPA AO)  
Completed Date: 02/02/2010  
Comments: DTSC issued an I&SE determination and Remedial Action Order.

Future Area Name: Not reported  
Future Sub Area Name: Not reported  
Future Document Type: Not reported  
Future Due Date: Not reported  
Schedule Area Name: Not reported  
Schedule Sub Area Name: Not reported  
Schedule Document Type: Not reported  
Schedule Due Date: Not reported  
Schedule Revised Date: Not reported

**ENVIROSTOR:**

Site Type: State Response  
Site Type Detailed: State Response or NPL  
Acres: 4.2  
NPL: NO  
Regulatory Agencies: SMBRP  
Lead Agency: SMBRP  
Program Manager: MICHEL ISKAROUS  
Supervisor: Allan Plaza  
Division Branch: Cleanup Chatsworth  
Facility ID: 60000332  
Site Code: 301286  
Assembly: 50  
Senate: 27  
Special Program: Not reported  
Status: Active  
Status Date: 05/01/2006  
Restricted Use: NO  
Site Mgmt. Req.: NONE SPECIFIED  
Funding: Responsible Party  
Latitude: 33.9496375423562  
Longitude: -118.177646829481  
APN: 6222005015  
Past Use: MANUFACTURING - INDUSTRIAL MACHINERY

Map ID  
Direction  
Distance  
Elevation

MAP FINDINGS

Site

Database(s)

EDR ID Number  
EPA ID Number

**JERVIS WEBB (Continued)**

**S108054406**

Potential COC: 30027  
Confirmed COC: 30027-NO  
Potential Description: OTH  
Alias Name: 6222005015  
Alias Type: APN  
Alias Name: CAD008339467  
Alias Type: CERCLIS ID  
Alias Name: 110033606710  
Alias Type: EPA (FRS #)  
Alias Name: 301286  
Alias Type: Project Code (Site Code)  
Alias Name: 60000332  
Alias Type: Envirostor ID Number

Completed Info:

Completed Area Name: PROJECT WIDE  
Completed Sub Area Name: Not reported  
Completed Document Type: Unilateral Order (I/SE, RAO, CAO, EPA AO)  
Completed Date: 02/02/2010  
Comments: DTSC issued an order for the site.

Completed Area Name: PROJECT WIDE  
Completed Sub Area Name: Not reported  
Completed Document Type: Consent Order  
Completed Date: 02/01/2010  
Comments: Not reported

Completed Area Name: PROJECT WIDE  
Completed Sub Area Name: Not reported  
Completed Document Type: Site Screening  
Completed Date: 11/25/1997  
Comments: Site Screening Completed

Completed Area Name: PROJECT WIDE  
Completed Sub Area Name: Not reported  
Completed Document Type: Unilateral Order (I/SE, RAO, CAO, EPA AO)  
Completed Date: 02/02/2010  
Comments: DTSC issued an I&SE determination and Remedial Action Order.

Future Area Name: Not reported  
Future Sub Area Name: Not reported  
Future Document Type: Not reported  
Future Due Date: Not reported  
Schedule Area Name: Not reported  
Schedule Sub Area Name: Not reported  
Schedule Document Type: Not reported  
Schedule Due Date: Not reported  
Schedule Revised Date: Not reported

MAP FINDINGS

Map ID  
 Direction  
 Distance  
 Elevation

Site

Database(s)

EDR ID Number  
 EPA ID Number

**P65**      **DIAL CORP.**  
**SE**        **9300 RAYO AVE.**  
**1/4-1/2**    **SOUTH GATE, CA 90280**  
**0.389 mi.**  
**2056 ft.**    **Site 7 of 9 in cluster P**

**Notify 65**    **S100178473**  
**N/A**

**Relative:**      Notify 65:  
**Lower**            Date Reported:      Not reported  
                       Staff Initials:        Not reported  
**Actual:**        Board File Number:   Not reported  
**107 ft.**           Facility Type:         Not reported  
                       Discharge Date:     Not reported  
                       Incident Description: 90280-3613

**P66**      **PUREX RUBBISH DISPOSAL CO.**  
**SE**        **9300 SOUTH RAYO AVENUE**  
**1/4-1/2**    **SOUTH GATE, CA 90280**  
**0.389 mi.**  
**2056 ft.**    **Site 8 of 9 in cluster P**

**SWF/LF**    **S111076049**  
**N/A**

**Relative:**      LOS ANGELES CO. LF:  
**Lower**            Site ID:                2005  
                       Alt. Address:         Not reported  
                       Site Contact:         Not reported  
**Actual:**        Site Contact Phone:   Not reported  
**107 ft.**           Site Email:             Not reported  
                       Site Website:         Not reported  
                       Site Type:             UNKNOWN  
                       Site SWIS Number:   19-AA-5196  
                       Operator Name:        Los Angeles County Department of Public Works  
                       Operator Address:     900 S. Fremont Ave.  
                       Operator City/State/Zip: Alhambra, CA 91803  
                       Operator Contact:     Not reported  
                       Operator Telephone:   (661) 252-2700  
                       Operator Email:        eamoore@dpw.lacounty.gov  
                       Owner Name:            Initially Purex Co. - The Dial Corp.  
                       Owner Address:         Dial Tower  
                       Owner City/State/Zip: Phoenix, CA  
                       Owner Contact:        Not reported  
                       Owner Telephone:     (602) 207-2869  
                       Owner Email:           Not reported  
                       Beginning Operation Date: Not reported  
                       Disposal Area(Acre):   Not reported  
                       Local Enforcement Agency: Not reported  
                       Maximun Depth Fill(Ft): Not reported  
                       Permitted Capacity:   Not reported  
                       Present Use:            Industrial  
                       Remaining Capacity(Million): Not reported  
                       Status:                 Closed  
                       Waste Accepted:        Commercial; Hazardous Liquid; Inert; Residential  
                       Area:                    Not reported



Map ID  
Direction  
Distance  
Elevation

MAP FINDINGS

Site

Database(s)

EDR ID Number  
EPA ID Number

**BOWERS MANUFACTURING (Continued)**

**1000217863**

Owner/Op end date: Not reported  
  
Owner/operator name: MASCO CORP  
Owner/operator address: NOT REQUIRED  
NOT REQUIRED, ME 99999  
  
Owner/operator country: Not reported  
Owner/operator telephone: (415) 555-1212  
Legal status: Private  
Owner/Operator Type: Owner  
Owner/Op start date: Not reported  
Owner/Op end date: Not reported

Handler Activities Summary:

U.S. importer of hazardous waste: No  
Mixed waste (haz. and radioactive): No  
Recycler of hazardous waste: No  
Transporter of hazardous waste: No  
Treater, storer or disposer of HW: No  
Underground injection activity: No  
On-site burner exemption: No  
Furnace exemption: No  
Used oil fuel burner: No  
Used oil processor: No  
User oil refiner: No  
Used oil fuel marketer to burner: No  
Used oil Specification marketer: No  
Used oil transfer facility: No  
Used oil transporter: No

Historical Generators:

Date form received by agency: 09/01/1996  
Facility name: BOWERS DIV/MASCO CORP  
Classification: Small Quantity Generator

Date form received by agency: 08/11/1980  
Facility name: BOWERS DIV/MASCO CORP  
Classification: Large Quantity Generator

Violation Status: No violations found

FINDS:

Registry ID: 110009531266

Environmental Interest/Information System

US EPA TRIS (Toxics Release Inventory System) contains information from facilities on the amounts of over 300 listed toxic chemicals that these facilities release directly to air, water, land, or that are transported off-site.

RCRAInfo is a national information system that supports the Resource Conservation and Recovery Act (RCRA) program through the tracking of events and activities related to facilities that generate, transport, and treat, store, or dispose of hazardous waste. RCRAInfo allows RCRA program staff to track the notification, permit, compliance, and corrective action activities required under RCRA.

Map ID  
Direction  
Distance  
Elevation

MAP FINDINGS

Site

Database(s)

EDR ID Number  
EPA ID Number

**BOWERS MANUFACTURING (Continued)**

**1000217863**

LUST:

Region: STATE  
Global Id: T0603705075  
Latitude: 33.954391  
Longitude: -118.190516  
Case Type: LUST Cleanup Site  
Status: Completed - Case Closed  
Status Date: 09/22/1997  
Lead Agency: LOS ANGELES COUNTY  
Case Worker: JOA  
Local Agency: LOS ANGELES COUNTY  
RB Case Number: R-11829  
LOC Case Number: Not reported  
File Location: Not reported  
Potential Media Affect: Soil  
Potential Contaminants of Concern: Aviation  
Site History: Not reported

[Click here to access the California GeoTracker records for this facility:](#)

LUST:

Global Id: T0603705075  
Contact Type: Regional Board Caseworker  
Contact Name: YUE RONG  
Organization Name: LOS ANGELES RWQCB (REGION 4)  
Address: 320 W. 4TH ST., SUITE 200  
City: Los Angeles  
Email: yrong@waterboards.ca.gov  
Phone Number: Not reported

Global Id: T0603705075  
Contact Type: Local Agency Caseworker  
Contact Name: JOHN AWUJO  
Organization Name: LOS ANGELES COUNTY  
Address: 900 S FREMONT AVE  
City: ALHAMBRA  
Email: Not reported  
Phone Number: 6264583507

LUST:

Global Id: T0603705075  
Action Type: Other  
Date: 1950-01-01 00:00:00  
Action: Leak Reported

LUST REG 4:

Region: 4  
Regional Board: 04  
County: Los Angeles  
facid: R-11829  
Status: Case Closed  
Substance: 1  
Substance Quantity: Not reported  
Local Case No: Not reported  
Case Type: Soil

Map ID  
Direction  
Distance  
Elevation

MAP FINDINGS

Site

Database(s)

EDR ID Number  
EPA ID Number

**BOWERS MANUFACTURING (Continued)**

1000217863

Abatement Method Used at the Site: Not reported  
Global ID: T0603705075  
W Global ID: Not reported  
Staff: UNK  
Local Agency: 19000  
Cross Street: Not reported  
Enforcement Type: Not reported  
Date Leak Discovered: Not reported  
Date Leak First Reported: 9/22/1997  
Date Leak Record Entered: 3/19/1998  
Date Confirmation Began: Not reported  
Date Leak Stopped: Not reported  
Date Case Last Changed on Database: 9/22/1997  
Date the Case was Closed: 9/22/1997  
How Leak Discovered: Not reported  
How Leak Stopped: Not reported  
Cause of Leak: Not reported  
Leak Source: Not reported  
Operator: Not reported  
Water System: Not reported  
Well Name: Not reported  
Approx. Dist To Production Well (ft): 2359.3304096642633019903655736  
Source of Cleanup Funding: Not reported  
Preliminary Site Assessment Workplan Submitted: Not reported  
Preliminary Site Assessment Began: Not reported  
Pollution Characterization Began: Not reported  
Remediation Plan Submitted: Not reported  
Remedial Action Underway: Not reported  
Post Remedial Action Monitoring Began: Not reported  
Enforcement Action Date: Not reported  
Historical Max MTBE Date: Not reported  
Hist Max MTBE Conc in Groundwater: Not reported  
Hist Max MTBE Conc in Soil: Not reported  
Significant Interim Remedial Action Taken: Not reported  
GW Qualifier: Not reported  
Soil Qualifier: Not reported  
Organization: Not reported  
Owner Contact: Not reported  
Responsible Party: BLANK RP  
RP Address: 2100 VANBORN RD, TAYLOR MI 48180  
Program: LUST  
Lat/Long: 33.9534276 / -1  
Local Agency Staff: Not reported  
Beneficial Use: Not reported  
Priority: Not reported  
Cleanup Fund Id: Not reported  
Suspended: Not reported  
Assigned Name: Not reported  
Summary: Not reported

HIST UST:

Region: STATE  
Facility ID: 00000017156  
Facility Type: Other  
Other Type: METAL FINISHING  
Total Tanks: 0004  
Contact Name: DOUG DUNBAR/RAY HERNANDEZ

Map ID  
Direction  
Distance  
Elevation

MAP FINDINGS

Site

Database(s)

EDR ID Number  
EPA ID Number

**BOWERS MANUFACTURING (Continued)**

**1000217863**

Telephone: 2135662111  
Owner Name: NI INDUSTRIES, INC.  
Owner Address: ONE GOLDEN SHORE  
Owner City,St,Zip: LONG BEACH, CA 90802

Tank Num: 001  
Container Num: 1  
Year Installed: 1972  
Tank Capacity: 00015000  
Tank Used for: PRODUCT  
Type of Fuel: Not reported  
Tank Construction: 9/16 inches  
Leak Detection: Visual, Stock Inventor

Tank Num: 002  
Container Num: 2  
Year Installed: 1971  
Tank Capacity: 00030000  
Tank Used for: WASTE  
Type of Fuel: Not reported  
Tank Construction: 10 inches  
Leak Detection: Visual

Tank Num: 003  
Container Num: 3  
Year Installed: 1978  
Tank Capacity: 00000050  
Tank Used for: WASTE  
Type of Fuel: Not reported  
Tank Construction: 4 inches  
Leak Detection: Visual

Tank Num: 004  
Container Num: 4  
Year Installed: Not reported  
Tank Capacity: 00000050  
Tank Used for: WASTE  
Type of Fuel: Not reported  
Tank Construction: 4 inches  
Leak Detection: Visual

**SWEEPS UST:**

Status: A  
Comp Number: 11829  
Number: 9  
Board Of Equalization: 44-009506  
Ref Date: 06-30-89  
Act Date: Not reported  
Created Date: 06-30-89  
Tank Status: A  
Owner Tank Id: Not reported  
Swrcb Tank Id: 19-000-011829-000001  
Actv Date: 06-30-89  
Capacity: Not reported  
Tank Use: UNKNOWN  
Stg: W  
Content: Not reported

Map ID  
Direction  
Distance  
Elevation

MAP FINDINGS

Site

Database(s)

EDR ID Number  
EPA ID Number

**BOWERS MANUFACTURING (Continued)**

**1000217863**

Number Of Tanks: 1

LOS ANGELES CO. HMS:

Region: LA  
Facility Id: 011766-011829  
Facility Status: Removed  
Area: 2J  
Permit Number: 00003392T  
Permit Status: Removed  
Facility Type: T0

ENVIROSTOR:

Site Type: Tiered Permit  
Site Type Detailed: Tiered Permit  
Acres: 0  
NPL: NO  
Regulatory Agencies: NONE SPECIFIED  
Lead Agency: NONE SPECIFIED  
Program Manager: Not reported  
Supervisor: Not reported  
Division Branch: Cleanup Cypress  
Facility ID: 71002516  
Site Code: 301163  
Assembly: 50  
Senate: 30  
Special Program: Not reported  
Status: Not reported  
Status Date: 05/23/2003  
Restricted Use: NO  
Site Mgmt. Req.: NONE SPECIFIED  
Funding: Not reported  
Latitude: 33.954381  
Longitude: -118.190512  
APN: NONE SPECIFIED  
Past Use: NONE SPECIFIED  
Potential COC: NONE SPECIFIED  
Confirmed COC: NONE SPECIFIED  
Potential Description: NONE SPECIFIED  
Alias Name: CAD063822936  
Alias Type: EPA Identification Number  
Alias Name: 301163  
Alias Type: Project Code (Site Code)  
Alias Name: 71002516  
Alias Type: Envirostor ID Number

Completed Info:

Completed Area Name: PROJECT WIDE  
Completed Sub Area Name: Not reported  
Completed Document Type: Phase I Verification  
Completed Date: 05/23/2003  
Comments: Not reported

Completed Area Name: PROJECT WIDE  
Completed Sub Area Name: Not reported  
Completed Document Type: Consent Agreement  
Completed Date: 08/03/2004  
Comments: Not reported

Map ID  
Direction  
Distance  
Elevation

MAP FINDINGS

Site

Database(s)

EDR ID Number  
EPA ID Number

**BOWERS MANUFACTURING (Continued)**

**1000217863**

Completed Area Name: PROJECT WIDE  
Completed Sub Area Name: Not reported  
Completed Document Type: Consent Agreement  
Completed Date: 08/03/2004  
Comments: Not reported

Completed Area Name: PROJECT WIDE  
Completed Sub Area Name: Not reported  
Completed Document Type: Preliminary Endangerment Assessment Report  
Completed Date: 03/21/2006  
Comments: Not reported

Completed Area Name: PROJECT WIDE  
Completed Sub Area Name: Not reported  
Completed Document Type: Supplemental Site Investigation Workplan  
Completed Date: 07/05/2006  
Comments: Not reported

Completed Area Name: PROJECT WIDE  
Completed Sub Area Name: Not reported  
Completed Document Type: Phase 1  
Completed Date: 05/23/2003  
Comments: Not reported

Future Area Name: Not reported  
Future Sub Area Name: Not reported  
Future Document Type: Not reported  
Future Due Date: Not reported  
Schedule Area Name: Not reported  
Schedule Sub Area Name: Not reported  
Schedule Document Type: Not reported  
Schedule Due Date: Not reported  
Schedule Revised Date: Not reported

**Q69** **BOWERS DIVISION**  
**WNW** **8685 BOWERS**  
**1/4-1/2** **SOUTH GATE, CA 90280**  
**0.402 mi.**  
**2125 ft.** **Site 2 of 3 in cluster Q**

**HIST CORTESE** **S100867622**  
**HAZNET** **N/A**

**Relative:** **CORTESE:**  
**Higher** Region: **CORTESE**  
Facility County Code: **19**  
**Actual:** Reg By: **LTNKA**  
**116 ft.** Reg Id: **R-11829**

**HAZNET:**  
Year: **1997**  
Gepaid: **CAD063822936**  
Contact: **MASCO CORPORATION**  
Telephone: **2135887111**  
Mailing Name: **Not reported**  
Mailing Address: **5215 SOUTH BOYLE AVE PO BOX 58507**  
Mailing City,St,Zip: **LOS ANGELES, CA 900583317**  
Gen County: **Los Angeles**  
TSD EPA ID: **CAD097030993**  
TSD County: **Los Angeles**

Map ID  
Direction  
Distance  
Elevation

MAP FINDINGS

Site

Database(s)

EDR ID Number  
EPA ID Number

**BOWERS DIVISION (Continued)**

**S100867622**

Waste Category: Unspecified aqueous solution  
Disposal Method: R01  
Tons: 1.4178  
Facility County: Los Angeles

Year: 1997  
Gepaid: CAD063822936  
Contact: MASCO CORPORATION  
Telephone: 2135887111  
Mailing Name: Not reported  
Mailing Address: 5215 SOUTH BOYLE AVE PO BOX 58507  
Mailing City,St,Zip: LOS ANGELES, CA 900583317  
Gen County: Los Angeles  
TSD EPA ID: CAD097030993  
TSD County: Los Angeles  
Waste Category: Other inorganic solid waste  
Disposal Method: D99  
Tons: .6000  
Facility County: Los Angeles

Year: 1997  
Gepaid: CAD063822936  
Contact: MASCO CORPORATION  
Telephone: 2135887111  
Mailing Name: Not reported  
Mailing Address: 5215 SOUTH BOYLE AVE PO BOX 58507  
Mailing City,St,Zip: LOS ANGELES, CA 900583317  
Gen County: Los Angeles  
TSD EPA ID: CAD097030993  
TSD County: Los Angeles  
Waste Category: Alkaline solution (pH >= 12.5) with metals  
Disposal Method: R01  
Tons: .8340  
Facility County: Los Angeles

Year: 1997  
Gepaid: CAD063822936  
Contact: MASCO CORPORATION  
Telephone: 2135887111  
Mailing Name: Not reported  
Mailing Address: 5215 SOUTH BOYLE AVE PO BOX 58507  
Mailing City,St,Zip: LOS ANGELES, CA 900583317  
Gen County: Los Angeles  
TSD EPA ID: CAD097030993  
TSD County: Los Angeles  
Waste Category: Unspecified oil-containing waste  
Disposal Method: R01  
Tons: 18.7650  
Facility County: Los Angeles

Year: 1997  
Gepaid: CAD063822936  
Contact: MASCO CORPORATION  
Telephone: 2135887111  
Mailing Name: Not reported  
Mailing Address: 5215 SOUTH BOYLE AVE PO BOX 58507  
Mailing City,St,Zip: LOS ANGELES, CA 900583317

Map ID  
 Direction  
 Distance  
 Elevation

MAP FINDINGS

Site

Database(s)

EDR ID Number  
 EPA ID Number

**BOWERS DIVISION (Continued)**

**S100867622**

Gen County: Los Angeles  
 TSD EPA ID: CAD097030993  
 TSD County: Los Angeles  
 Waste Category: Liquids with pH <= 2  
 Disposal Method: R01  
 Tons: 20.8500  
 Facility County: Los Angeles

[Click this hyperlink](#) while viewing on your computer to access  
 43 additional CA\_HAZNET: record(s) in the EDR Site Report.

**Q70**  
**WNW**  
**1/4-1/2**  
**0.402 mi.**  
**2125 ft.**

**BOWERS MANUFACTURING FACILITY**  
**8685 BOWERS AVENUE**  
**SOUTH GATE, CA 90280**  
  
**Site 3 of 3 in cluster Q**

**DEED S110493683**  
**ENVIROSTOR N/A**

**Relative:**  
**Higher**

**DEED:**  
 Area: PROJECT WIDE  
 Sub Area: Not reported  
 Site Type: TIERED PERMIT  
 Status: CERTIFIED O&M - LAND USE RESTRICTIONS ONLY  
 Deed Date(s): 2010-03-10

**Actual:**  
**116 ft.**

**ENVIROSTOR:**  
 Site Type: Tiered Permit  
 Site Type Detailed: Tiered Permit  
 Acres: 9.8  
 NPL: NO  
 Regulatory Agencies: SMBRP  
 Lead Agency: SMBRP  
 Program Manager: JERMAINE NORA  
 Supervisor: John Geroch  
 Division Branch: Cleanup Cypress  
 Facility ID: 71002095  
 Site Code: 301163  
 Assembly: 50  
 Senate: 30  
 Special Program: Not reported  
 Status: Certified O&M - Land Use Restrictions Only  
 Status Date: 09/22/2010  
 Restricted Use: YES  
 Site Mgmt. Req.: NONE SPECIFIED  
 Funding: Not reported  
 Latitude: 33.954381  
 Longitude: -118.190512  
 APN: 6216-003-005, 6216-005-004, 6216-008-002  
 Past Use: MANUFACTURING - ELECTRONIC  
 Potential COC: 30001, 30018, 30021, 30022, 30024, 30026, 30027, 30052, 30053, 30026, 30027,  
 30058, 30067, 30080, 30108, 30152, 30153, 30154, 30156, 30160, 30192,  
 30194, 30195, 30196, 30357, 30402, 30407, 30468, 30515, 30542, 30550,  
 30587, 30594  
 Confirmed COC: 30001,30542,30022,30024,30026,30058,30067,30468-NO,30357-NO,30108,  
 30152-NO,30153-NO,30156,30160-NO,30192,30195,30196,30402-NO,30407-NO,  
 30550-NO,3002502,30587-NO,30594-NO,30018-NO,30021-NO,30027,30194,  
 30080-NO,30154-NO,3002503-NO  
 Potential Description: OTH, SOIL, SV

Map ID  
Direction  
Distance  
Elevation

MAP FINDINGS

Site

Database(s)

EDR ID Number  
EPA ID Number

**BOWERS MANUFACTURING FACILITY (Continued)**

**S110493683**

Alias Name: 6216-003-005  
Alias Type: APN  
Alias Name: 6216-005-004  
Alias Type: APN  
Alias Name: 6216-008-002  
Alias Type: APN  
Alias Name: 301163  
Alias Type: Project Code (Site Code)  
Alias Name: 71002095  
Alias Type: Envirostor ID Number  
Alias Name: 71002095  
Alias Type: Envirostor ID Number

Completed Info:

Completed Area Name: PROJECT WIDE  
Completed Sub Area Name: Not reported  
Completed Document Type: No Further Action Letter  
Completed Date: 04/13/2010  
Comments: Project Manager: Nora

Completed Area Name: PROJECT WIDE  
Completed Sub Area Name: Not reported  
Completed Document Type: Land Use Restriction  
Completed Date: 03/10/2010  
Comments: Project Manager: Nora

Completed Area Name: PROJECT WIDE  
Completed Sub Area Name: Not reported  
Completed Document Type: Acknowledgement of Satisfaction  
Completed Date: 04/13/2010  
Comments: Project Manager: Nora

Completed Area Name: PROJECT WIDE  
Completed Sub Area Name: Not reported  
Completed Document Type: Consent Agreement  
Completed Date: 08/03/2004  
Comments: Not reported

Completed Area Name: PROJECT WIDE  
Completed Sub Area Name: Not reported  
Completed Document Type: Corrective Action Completion Determination  
Completed Date: 04/13/2010  
Comments: Project Manager: Nora

Completed Area Name: PROJECT WIDE  
Completed Sub Area Name: Not reported  
Completed Document Type: Corrective Measure Implementation Workplan  
Completed Date: 01/11/2010  
Comments: Project Manager: Nora

Future Area Name: Not reported  
Future Sub Area Name: Not reported  
Future Document Type: Not reported  
Future Due Date: Not reported  
Schedule Area Name: Not reported  
Schedule Sub Area Name: Not reported  
Schedule Document Type: Not reported  
Schedule Due Date: Not reported

Map ID  
Direction  
Distance  
Elevation

MAP FINDINGS

Site

Database(s)

EDR ID Number  
EPA ID Number

**BOWERS MANUFACTURING FACILITY (Continued)**

**S110493683**

Schedule Revised Date: Not reported

71  
NNW  
1/4-1/2  
0.405 mi.  
2141 ft.

**INCO EXPRESS, INC.**  
**8410 SALT LAKE**  
**CUDAHY CA 90201, CA**

**HIST CORTESE** **S102431636**  
**LUST** **N/A**

**Relative:**  
**Higher**

**CORTESE:**  
Region: CORTESE  
Facility County Code: 19  
Reg By: LTNKA  
Reg Id: I-15115

**Actual:**  
**117 ft.**

**LUST:**  
Region: STATE  
Global Id: T0603704261  
Latitude: 33.9570674  
Longitude: -118.1865553  
Case Type: LUST Cleanup Site  
Status: Completed - Case Closed  
Status Date: 01/26/1990  
Lead Agency: LOS ANGELES COUNTY  
Case Worker: JOA  
Local Agency: LOS ANGELES COUNTY  
RB Case Number: I-15115  
LOC Case Number: Not reported  
File Location: Not reported  
Potential Media Affect: Soil  
Potential Contaminants of Concern: Aviation  
Site History: Not reported

Click here to access the California GeoTracker records for this facility:

**LUST:**  
Global Id: T0603704261  
Contact Type: Regional Board Caseworker  
Contact Name: YUE RONG  
Organization Name: LOS ANGELES RWQCB (REGION 4)  
Address: 320 W. 4TH ST., SUITE 200  
City: Los Angeles  
Email: yrong@waterboards.ca.gov  
Phone Number: Not reported

Global Id: T0603704261  
Contact Type: Local Agency Caseworker  
Contact Name: JOHN AWUJO  
Organization Name: LOS ANGELES COUNTY  
Address: 900 S FREMONT AVE  
City: ALHAMBRA  
Email: Not reported  
Phone Number: 6264583507

**LUST:**  
Global Id: T0603704261  
Action Type: Other  
Date: 1950-01-01 00:00:00

Map ID  
Direction  
Distance  
Elevation

MAP FINDINGS

Site

Database(s)

EDR ID Number  
EPA ID Number

**INCO EXPRESS, INC. (Continued)**

**S102431636**

Action: Leak Reported

LUST REG 4:

Region: 4  
Regional Board: 04  
County: Los Angeles  
facid: I-15115  
Status: Case Closed  
Substance: 1  
Substance Quantity: Not reported  
Local Case No: Not reported  
Case Type: Soil  
Abatement Method Used at the Site: Not reported  
Global ID: T0603704261  
W Global ID: Not reported  
Staff: UNK  
Local Agency: 19000  
Cross Street: Not reported  
Enforcement Type: Not reported  
Date Leak Discovered: Not reported  
Date Leak First Reported: 1/26/1990  
Date Leak Record Entered: 2/5/1990  
Date Confirmation Began: Not reported  
Date Leak Stopped: Not reported  
Date Case Last Changed on Database: 2/16/1990  
Date the Case was Closed: 1/26/1990  
How Leak Discovered: Not reported  
How Leak Stopped: Not reported  
Cause of Leak: Not reported  
Leak Source: Not reported  
Operator: Not reported  
Water System: Not reported  
Well Name: Not reported  
Approx. Dist To Production Well (ft): 1037.6233617229062252968880837  
Source of Cleanup Funding: Not reported  
Preliminary Site Assessment Workplan Submitted: Not reported  
Preliminary Site Assessment Began: Not reported  
Pollution Characterization Began: Not reported  
Remediation Plan Submitted: Not reported  
Remedial Action Underway: Not reported  
Post Remedial Action Monitoring Began: Not reported  
Enforcement Action Date: Not reported  
Historical Max MTBE Date: Not reported  
Hist Max MTBE Conc in Groundwater: Not reported  
Hist Max MTBE Conc in Soil: Not reported  
Significant Interim Remedial Action Taken: Not reported  
GW Qualifier: Not reported  
Soil Qualifier: Not reported  
Organization: Not reported  
Owner Contact: Not reported  
Responsible Party: INCO EXPRESS, INC.  
RP Address: 8410 SALT LAKE AVENUE, CUDAHY, 90201  
Program: LUST  
Lat/Long: 33.9572935 / -1  
Local Agency Staff: Not reported  
Beneficial Use: Not reported

Map ID  
Direction  
Distance  
Elevation

MAP FINDINGS

Site

Database(s)

EDR ID Number  
EPA ID Number

**INCO EXPRESS, INC. (Continued)**

**S102431636**

Priority: Not reported  
Cleanup Fund Id: Not reported  
Suspended: Not reported  
Assigned Name: Not reported  
Summary: Not reported

**72**  
**SSE**  
**1/4-1/2**  
**0.420 mi.**  
**2217 ft.**

**SOUTH GATE TIRE**  
**9511 ATLANTIC AVE S**  
**SOUTH GATE, CA 90280**

**HIST CORTESE**  
**LUST**  
**SWEEPS UST**  
**LOS ANGELES CO. HMS**

**S102061535**  
**N/A**

**Relative:**  
**Lower**

**CORTESE:**  
Region: CORTESE  
Facility County Code: 19  
Reg By: LTNKA  
Reg Id: 060295-21

**Actual:**  
**106 ft.**

**LUST:**  
Region: STATE  
Global Id: T0603700087  
Latitude: 33.9461347  
Longitude: -118.1809907  
Case Type: LUST Cleanup Site  
Status: Completed - Case Closed  
Status Date: 07/25/1994  
Lead Agency: LOS ANGELES COUNTY  
Case Worker: JOA  
Local Agency: LOS ANGELES COUNTY  
RB Case Number: 060295-21  
LOC Case Number: Not reported  
File Location: Not reported  
Potential Media Affect: Soil  
Potential Contaminants of Concern: Diesel  
Site History: Not reported

Click here to access the California GeoTracker records for this facility:

**LUST:**  
Global Id: T0603700087  
Contact Type: Regional Board Caseworker  
Contact Name: YUE RONG  
Organization Name: LOS ANGELES RWQCB (REGION 4)  
Address: 320 W. 4TH ST., SUITE 200  
City: Los Angeles  
Email: yrong@waterboards.ca.gov  
Phone Number: Not reported

Global Id: T0603700087  
Contact Type: Local Agency Caseworker  
Contact Name: JOHN AWUJO  
Organization Name: LOS ANGELES COUNTY  
Address: 900 S FREMONT AVE  
City: ALHAMBRA  
Email: Not reported  
Phone Number: 6264583507

Map ID  
Direction  
Distance  
Elevation

MAP FINDINGS

Site

Database(s)

EDR ID Number  
EPA ID Number

**SOUTH GATE TIRE (Continued)**

**S102061535**

LUST:

Global Id: T0603700087  
Action Type: Other  
Date: 1950-01-01 00:00:00  
Action: Leak Reported

Global Id: T0603700087  
Action Type: ENFORCEMENT  
Date: 1994-07-25 00:00:00  
Action: Closure/No Further Action Letter

Global Id: T0603700087  
Action Type: Other  
Date: 1950-01-01 00:00:00  
Action: Leak Discovery

LUST REG 4:

Region: 4  
Regional Board: 04  
County: Los Angeles  
facid: 060295-21  
Status: Preliminary site assessment workplan submitted  
Substance: Diesel  
Substance Quantity: Not reported  
Local Case No: Not reported  
Case Type: Soil  
Abatement Method Used at the Site: Not reported  
Global ID: T0603700087  
W Global ID: Not reported  
Staff: UNK  
Local Agency: 19000  
Cross Street: Not reported  
Enforcement Type: Not reported  
Date Leak Discovered: 5/8/1990  
Date Leak First Reported: 2/22/1994  
Date Leak Record Entered: 6/2/1995  
Date Confirmation Began: Not reported  
Date Leak Stopped: Not reported  
Date Case Last Changed on Database: 6/2/1995  
Date the Case was Closed: Not reported  
How Leak Discovered: Tank Closure  
How Leak Stopped: Not reported  
Cause of Leak: Not reported  
Leak Source: Tank  
Operator: Not reported  
Water System: Not reported  
Well Name: Not reported  
Approx. Dist To Production Well (ft): 996.8452150563202585624789737  
Source of Cleanup Funding: Tank  
Preliminary Site Assessment Workplan Submitted: 2/22/1994  
Preliminary Site Assessment Began: Not reported  
Pollution Characterization Began: Not reported  
Remediation Plan Submitted: Not reported  
Remedial Action Underway: Not reported  
Post Remedial Action Monitoring Began: Not reported

Map ID  
Direction  
Distance  
Elevation

MAP FINDINGS

Site

Database(s)

EDR ID Number  
EPA ID Number

**SOUTH GATE TIRE (Continued)**

**S102061535**

Enforcement Action Date: Not reported  
Historical Max MTBE Date: Not reported  
Hist Max MTBE Conc in Groundwater: Not reported  
Hist Max MTBE Conc in Soil: Not reported  
Significant Interim Remedial Action Taken: Not reported  
GW Qualifier: Not reported  
Soil Qualifier: Not reported  
Organization: Not reported  
Owner Contact: Not reported  
Responsible Party: JESUS VALLADAREE  
RP Address: 9511 S ATLANTIC AVE SOUTH GATE CA 90280  
Program: LUST  
Lat/Long: 33.9460717 / -1  
Local Agency Staff: Not reported  
Beneficial Use: Not reported  
Priority: Not reported  
Cleanup Fund Id: Not reported  
Suspended: Not reported  
Assigned Name: Not reported  
Summary: Not reported

**SWEEPS UST:**

Status: Not reported  
Comp Number: 11587  
Number: Not reported  
Board Of Equalization: 44-009373  
Ref Date: Not reported  
Act Date: Not reported  
Created Date: Not reported  
Tank Status: Not reported  
Owner Tank Id: Not reported  
Swrcb Tank Id: 19-000-011587-000001  
Actv Date: Not reported  
Capacity: 1  
Tank Use: M.V. FUEL  
Stg: PRODUCT  
Content: REG UNLEADED  
Number Of Tanks: 4

Status: Not reported  
Comp Number: 11587  
Number: Not reported  
Board Of Equalization: 44-009373  
Ref Date: Not reported  
Act Date: Not reported  
Created Date: Not reported  
Tank Status: Not reported  
Owner Tank Id: Not reported  
Swrcb Tank Id: 19-000-011587-000002  
Actv Date: Not reported  
Capacity: 1  
Tank Use: M.V. FUEL  
Stg: PRODUCT  
Content: REG UNLEADED  
Number Of Tanks: Not reported

Status: Not reported

Map ID  
Direction  
Distance  
Elevation

MAP FINDINGS

Site

Database(s)

EDR ID Number  
EPA ID Number

**SOUTH GATE TIRE (Continued)**

**S102061535**

Comp Number: 11587  
Number: Not reported  
Board Of Equalization: 44-009373  
Ref Date: Not reported  
Act Date: Not reported  
Created Date: Not reported  
Tank Status: Not reported  
Owner Tank Id: Not reported  
Swrcb Tank Id: 19-000-011587-000003  
Actv Date: Not reported  
Capacity: 1  
Tank Use: M.V. FUEL  
Stg: PRODUCT  
Content: DIESEL  
Number Of Tanks: Not reported

Status: Not reported  
Comp Number: 11587  
Number: Not reported  
Board Of Equalization: 44-009373  
Ref Date: Not reported  
Act Date: Not reported  
Created Date: Not reported  
Tank Status: Not reported  
Owner Tank Id: Not reported  
Swrcb Tank Id: 19-000-011587-000004  
Actv Date: Not reported  
Capacity: 1  
Tank Use: M.V. FUEL  
Stg: PRODUCT  
Content: REG UNLEADED  
Number Of Tanks: Not reported

**LOS ANGELES CO. HMS:**

Region: LA  
Facility Id: 011541-011587  
Facility Status: Removed  
Area: 2J  
Permit Number: 00003145T  
Permit Status: Removed  
Facility Type: T0

73  
ESE  
1/4-1/2  
0.432 mi.  
2282 ft.

**PIAZZA TRUCKING INC.  
9001 RAYO AVE.  
SOUTH GATE, CA 90280**

**CERCLIS 1007985417  
CAN000906118**

**Relative:  
Lower**

CERCLIS:  
Site ID: 0906118  
EPA ID: CAN000906118  
Facility County: LOS ANGELES  
Short Name: PIAZZA TRUCKING INC.  
Congressional District: Not reported  
IFMS ID: Not reported  
SMSA Number: Not reported  
USGC Hydro Unit: Not reported

**Actual:  
107 ft.**

Map ID  
Direction  
Distance  
Elevation

MAP FINDINGS

Site

Database(s)

EDR ID Number  
EPA ID Number

**PIAZZA TRUCKING INC. (Continued)**

**1007985417**

Federal Facility: Not a Federal Facility  
DMNSN Number: Not reported  
Site Orphan Flag: Not reported  
RCRA ID: Not reported  
USGS Quadrangle: Not reported  
Site Init By Prog: S  
NFRAP Flag: Not reported  
Parent ID: Not reported  
RST Code: Not reported  
EPA Region: 09  
Classification: Not reported  
Site Settings Code: Not reported  
NPL Status: Not on the NPL  
DMNSN Unit Code: Not reported  
RBRAC Code: Not reported  
RResp Fed Agency Code: Not reported  
Non NPL Status: PA Start Needed  
Non NPL Status Date: 20050112  
Site Fips Code: 06037  
CC Concurrence Date: Not reported  
CC Concurrence FY: Not reported  
Alias EPA ID: Not reported  
Site FUDS Flag: Not reported

CERCLIS Site Contact Name(s):

Contact ID: 9271184.00000  
Contact Name: Karen Jurist  
Contact Tel: (415) 972-3219  
Contact Title: Site Assessment Manager (SAM)  
Contact Email: Not reported

Contact ID: 9270048.00000  
Contact Name: Jeff Inglis  
Contact Tel: (415) 972-3095  
Contact Title: Site Assessment Manager (SAM)  
Contact Email: Not reported

Contact ID: 13002167.00000  
Contact Name: Carl Brickner  
Contact Tel: (415) 972-3814  
Contact Title: Site Assessment Manager (SAM)  
Contact Email: Not reported

Contact ID: 9270438.00000  
Contact Name: Dawn Richmond  
Contact Tel: (415) 972-3097  
Contact Title: Site Assessment Manager (SAM)  
Contact Email: Not reported

Alias Comments: Not reported  
Site Description: Not reported

CERCLIS Assessment History:

Action Code: 001  
Action: PRE-CERCLIS SCREENING  
Date Started: Not reported

Map ID  
Direction  
Distance  
Elevation

MAP FINDINGS

Site

Database(s)

EDR ID Number  
EPA ID Number

**PIAZZA TRUCKING INC. (Continued)**

**1007985417**

Date Completed: 01/12/2005  
Priority Level: Not reported  
Operable Unit: SITEWIDE  
Primary Responsibility: EPA Fund-Financed  
Planning Status: Not reported  
Urgency Indicator: Not reported  
Action Anomaly: Not reported

For detailed financial records, contact EDR for a Site Report.:

Action Code: 001  
Action: DISCOVERY  
Date Started: Not reported  
Date Completed: 01/12/2005  
Priority Level: Not reported  
Operable Unit: SITEWIDE  
Primary Responsibility: EPA Fund-Financed  
Planning Status: Not reported  
Urgency Indicator: Not reported  
Action Anomaly: Not reported

For detailed financial records, contact EDR for a Site Report.:

[Click this hyperlink](#) while viewing on your computer to access additional US CERCLIS Financial: detail in the EDR Site Report.

74  
East  
1/4-1/2  
0.434 mi.  
2291 ft.

**REISNER METALS INC**  
**5225 FIRESTONE PLACE**  
**SOUTH GATE, CA 90280**

**CERCLIS 1000383507**  
**RCRA-SQG CAD008384307**  
**FINDS**  
**HIST UST**  
**SWEEPS UST**  
**LOS ANGELES CO. HMS**

Relative:  
Lower

CERCLIS:  
Site ID: 0904838  
EPA ID: CAD008384307  
Facility County: LOS ANGELES  
Short Name: REISNER METALS  
Congressional District: 29  
IFMS ID: Not reported  
SMSA Number: 4480  
USGC Hydro Unit: 18070105  
Federal Facility: Not a Federal Facility  
DMNSN Number: Not reported  
Site Orphan Flag: N  
RCRA ID: Not reported  
USGS Quadrangle: Not reported  
Site Init By Prog: Not reported  
NFRAP Flag: Not reported  
Parent ID: Not reported  
RST Code: Not reported  
EPA Region: 09  
Classification: Not reported  
Site Settings Code: Not reported  
NPL Status: Not on the NPL  
DMNSN Unit Code: Not reported  
RBRAC Code: Not reported

Actual:  
108 ft.

Map ID  
Direction  
Distance  
Elevation

MAP FINDINGS

Site

Database(s)

EDR ID Number  
EPA ID Number

**REISNER METALS INC (Continued)**

**1000383507**

RResp Fed Agency Code: Not reported  
Non NPL Status: ESI Start Needed  
Non NPL Status Date: 20070501  
Site Fips Code: 06037  
CC Concurrence Date: Not reported  
CC Concurrence FY: Not reported  
Alias EPA ID: Not reported  
Site FUDS Flag: Not reported

CERCLIS Site Contact Name(s):

Contact ID: 9271184.00000  
Contact Name: Karen Jurist  
Contact Tel: (415) 972-3219  
Contact Title: Site Assessment Manager (SAM)  
Contact Email: Not reported

Contact ID: 9270048.00000  
Contact Name: Jeff Inglis  
Contact Tel: (415) 972-3095  
Contact Title: Site Assessment Manager (SAM)  
Contact Email: Not reported

Contact ID: 13002167.00000  
Contact Name: Carl Brickner  
Contact Tel: (415) 972-3814  
Contact Title: Site Assessment Manager (SAM)  
Contact Email: Not reported

Contact ID: 9270438.00000  
Contact Name: Dawn Richmond  
Contact Tel: (415) 972-3097  
Contact Title: Site Assessment Manager (SAM)  
Contact Email: Not reported

Alias Comments: Not reported  
Site Description: 9/07: Not in Environstor 9/07: Could be the Jervis Webb site - Follow up with DTSC

CERCLIS Assessment History:

Action Code: 001  
Action: DISCOVERY  
Date Started: Not reported  
Date Completed: 05/14/1993  
Priority Level: Not reported  
Operable Unit: SITEWIDE  
Primary Responsibility: EPA Fund-Financed  
Planning Status: Not reported  
Urgency Indicator: Not reported  
Action Anomaly: Not reported

For detailed financial records, contact EDR for a Site Report.:

Action Code: 001  
Action: SITE INSPECTION  
Date Started: 02/01/1995  
Date Completed: 07/17/1995

Map ID  
Direction  
Distance  
Elevation

MAP FINDINGS

Site

Database(s)

EDR ID Number  
EPA ID Number

**REISNER METALS INC (Continued)**

**1000383507**

Priority Level: Low priority for further assessment  
Operable Unit: SITEWIDE  
Primary Responsibility: EPA Fund-Financed  
Planning Status: Not reported  
Urgency Indicator: Not reported  
Action Anomaly: Not reported

For detailed financial records, contact EDR for a Site Report.:

Action Code: 001  
Action: PRELIMINARY ASSESSMENT  
Date Started: Not reported  
Date Completed: 07/17/1995  
Priority Level: Low priority for further assessment  
Operable Unit: SITEWIDE  
Primary Responsibility: EPA Fund-Financed  
Planning Status: Not reported  
Urgency Indicator: Not reported  
Action Anomaly: Not reported

For detailed financial records, contact EDR for a Site Report.:

Action Code: 001  
Action: SITE REASSESSMENT  
Date Started: 08/15/2000  
Date Completed: 06/30/2001  
Priority Level: Higher priority for further assessment  
Operable Unit: SITEWIDE  
Primary Responsibility: State, Fund Financed  
Planning Status: Not reported  
Urgency Indicator: Not reported  
Action Anomaly: Not reported

For detailed financial records, contact EDR for a Site Report.:

[Click this hyperlink](#) while viewing on your computer to access additional US CERCLIS Financial: detail in the EDR Site Report.

**RCRA-SQG:**

Date form received by agency: 09/01/1996  
Facility name: REISNER METALS INC  
Facility address: 5225 FIRESTONE PLACE  
SOUTH GATE, CA 90280  
EPA ID: CAD008384307  
Mailing address: FIRESTONE PLACE  
SOUTH GATE, CA 90280  
Contact: Not reported  
Contact address: Not reported  
Contact address: Not reported  
Contact country: Not reported  
Contact telephone: Not reported  
Contact email: Not reported  
EPA Region: 09  
Classification: Small Small Quantity Generator  
Description: Handler: generates more than 100 and less than 1000 kg of hazardous

Map ID  
Direction  
Distance  
Elevation

MAP FINDINGS

Site

Database(s)

EDR ID Number  
EPA ID Number

**REISNER METALS INC (Continued)**

**1000383507**

waste during any calendar month and accumulates less than 6000 kg of hazardous waste at any time; or generates 100 kg or less of hazardous waste during any calendar month, and accumulates more than 1000 kg of hazardous waste at any time

Owner/Operator Summary:

Owner/operator name: WYMAN GORDON COMPANY  
Owner/operator address: NOT REQUIRED  
NOT REQUIRED, ME 99999  
Owner/operator country: Not reported  
Owner/operator telephone: (415) 555-1212  
Legal status: Private  
Owner/Operator Type: Owner  
Owner/Op start date: Not reported  
Owner/Op end date: Not reported

Owner/operator name: NOT REQUIRED  
Owner/operator address: NOT REQUIRED  
NOT REQUIRED, ME 99999  
Owner/operator country: Not reported  
Owner/operator telephone: (415) 555-1212  
Legal status: Private  
Owner/Operator Type: Operator  
Owner/Op start date: Not reported  
Owner/Op end date: Not reported

Handler Activities Summary:

U.S. importer of hazardous waste: No  
Mixed waste (haz. and radioactive): No  
Recycler of hazardous waste: No  
Transporter of hazardous waste: No  
Treater, storer or disposer of HW: No  
Underground injection activity: No  
On-site burner exemption: No  
Furnace exemption: No  
Used oil fuel burner: No  
Used oil processor: No  
User oil refiner: No  
Used oil fuel marketer to burner: No  
Used oil Specification marketer: No  
Used oil transfer facility: No  
Used oil transporter: No

Violation Status: No violations found

FINDS:

Registry ID: 110009329609

Environmental Interest/Information System

RCRAInfo is a national information system that supports the Resource Conservation and Recovery Act (RCRA) program through the tracking of events and activities related to facilities that generate, transport, and treat, store, or dispose of hazardous waste. RCRAInfo allows RCRA program staff to track the notification, permit, compliance, and corrective action activities required under RCRA.

Map ID  
Direction  
Distance  
Elevation

MAP FINDINGS

Site

Database(s)

EDR ID Number  
EPA ID Number

**REISNER METALS INC (Continued)**

**1000383507**

CERCLIS (Comprehensive Environmental Response, Compensation, and Liability Information System) is the Superfund database that is used to support management in all phases of the Superfund program. The system contains information on all aspects of hazardous waste sites, including an inventory of sites, planned and actual site activities, and financial information.

**HIST UST:**

Region: STATE  
Facility ID: 00000055532  
Facility Type: Other  
Other Type: FORGE SHOP  
Total Tanks: 0002  
Contact Name: Not reported  
Telephone: 2135642431  
Owner Name: REISNER METALS, INC.  
Owner Address: 5225 E. FIRESTONE PLACE  
Owner City,St,Zip: SOUTH GATE, CA 90280

Tank Num: 001  
Container Num: 1  
Year Installed: 1976  
Tank Capacity: 00002000  
Tank Used for: PRODUCT  
Type of Fuel: REGULAR  
Tank Construction: 1/4 inches  
Leak Detection: None

Tank Num: 002  
Container Num: 1  
Year Installed: 1980  
Tank Capacity: 00005000  
Tank Used for: PRODUCT  
Type of Fuel: REGULAR  
Tank Construction: 1/4 inches  
Leak Detection: None

**SWEEPS UST:**

Status: A  
Comp Number: 14134  
Number: 9  
Board Of Equalization: Not reported  
Ref Date: 06-30-89  
Act Date: Not reported  
Created Date: 06-30-89  
Tank Status: Not reported  
Owner Tank Id: Not reported  
Swrcb Tank Id: Not reported  
Actv Date: Not reported  
Capacity: Not reported  
Tank Use: Not reported  
Stg: Not reported  
Content: Not reported  
Number Of Tanks: Not reported

Map ID  
Direction  
Distance  
Elevation

MAP FINDINGS

Site

Database(s)

EDR ID Number  
EPA ID Number

**REISNER METALS INC (Continued)**

**1000383507**

LOS ANGELES CO. HMS:

Region: LA  
Facility Id: 013712-014134  
Facility Status: Removed  
Area: 2J  
Permit Number: Not reported  
Permit Status: Not reported  
Facility Type: Not reported

**R75**  
**SE**  
**1/4-1/2**  
**0.435 mi.**  
**2294 ft.**

**DIAL CORP.**  
**9300/9400 RAYO AVENUE**  
**SOUTH GATE, CA**

**SLIC S106483933**  
**N/A**

**Site 1 of 2 in cluster R**

**Relative:**  
**Lower**

SLIC:

Region: STATE  
**Facility Status: Completed - Case Closed**  
Status Date: 11/01/1998  
Global Id: SL204471583  
Lead Agency: LOS ANGELES RWQCB (REGION 4)  
Lead Agency Case Number: Not reported  
Latitude: 33.94736  
Longitude: -118.177943  
Case Type: Cleanup Program Site  
Case Worker: JA  
Local Agency: Not reported  
RB Case Number: 0443A  
File Location: Not reported  
Potential Media Affected: Not reported  
Potential Contaminants of Concern: Not reported  
Site History: Not reported

**Actual:**  
**107 ft.**

[Click here to access the California GeoTracker records for this facility:](#)

**R76**  
**SE**  
**1/4-1/2**  
**0.435 mi.**  
**2294 ft.**

**ELG METALS WEST COAST INC**  
**9400 RAYO**  
**SOUTH GATE, CA 90280**

**WDS S104234399**  
**HIST CORTESE N/A**  
**LUST**  
**SLIC**

**Site 2 of 2 in cluster R**

**Relative:**  
**Lower**

CA WDS:

Facility ID: 4 19I014431  
Facility Type: Other - Does not fall into the category of Municipal/Domestic, Industrial, Agricultural or Solid Waste (Class I, II or III)  
Facility Status: Active - Any facility with a continuous or seasonal discharge that is under Waste Discharge Requirements.  
NPDES Number: CAS000001 The 1st 2 characters designate the state. The remaining 7 are assigned by the Regional Board  
Subregion: 4  
Facility Telephone: Not reported  
Facility Contact: Not reported  
Agency Name: ELG METALS WEST COAST INC  
Agency Address: Not reported  
Agency City,St,Zip: 0  
Agency Contact: Not reported

**Actual:**  
**107 ft.**

Map ID  
Direction  
Distance  
Elevation

MAP FINDINGS

Site

Database(s)

EDR ID Number  
EPA ID Number

**ELG METALS WEST COAST INC (Continued)**

**S104234399**

Agency Telephone: Not reported  
Agency Type: Not reported  
SIC Code: 0  
SIC Code 2: Not reported  
Primary Waste: Not reported  
Primary Waste Type: Not reported  
Secondary Waste: Not reported  
Secondary Waste Type: Not reported  
Design Flow: 0  
Baseline Flow: 0  
Reclamation: Not reported  
POTW: Not reported  
Treat To Water: Minor Threat to Water Quality. A violation of a regional board order should cause a relatively minor impairment of beneficial uses compared to a major or minor threat. Not: All nurds without a TTWQ will be considered a minor threat to water quality unless coded at a higher Level. A Zero (0) may be used to code those NURDS that are found to represent no threat to water quality.  
  
Complexity: Category C - Facilities having no waste treatment systems, such as cooling water dischargers or those who must comply through best management practices, facilities with passive waste treatment and disposal systems, such as septic systems with subsurface disposal, or dischargers having waste storage systems with land disposal such as dairy waste ponds.

**CORTESE:**

Region: CORTESE  
Facility County Code: 19  
Reg By: LTNKA  
Reg Id: R-25700

**LUST:**

Region: STATE  
Global Id: T0603705519  
Latitude: 33.94736  
Longitude: -118.177943  
Case Type: LUST Cleanup Site  
Status: Completed - Case Closed  
Status Date: 06/17/1998  
Lead Agency: LOS ANGELES COUNTY  
Case Worker: JOA  
Local Agency: LOS ANGELES COUNTY  
RB Case Number: R-25700  
LOC Case Number: Not reported  
File Location: Not reported  
Potential Media Affect: Soil  
Potential Contaminants of Concern: Aviation  
Site History: Not reported

[Click here to access the California GeoTracker records for this facility:](#)

**LUST:**

Global Id: T0603705519  
Contact Type: Local Agency Caseworker  
Contact Name: JOHN AWUJO  
Organization Name: LOS ANGELES COUNTY  
Address: 900 S FREMONT AVE

Map ID  
Direction  
Distance  
Elevation

MAP FINDINGS

Site

Database(s)

EDR ID Number  
EPA ID Number

**ELG METALS WEST COAST INC (Continued)**

**S104234399**

City: ALHAMBRA  
Email: Not reported  
Phone Number: 6264583507  
  
Global Id: T0603705519  
Contact Type: Regional Board Caseworker  
Contact Name: YUE RONG  
Organization Name: LOS ANGELES RWQCB (REGION 4)  
Address: 320 W. 4TH ST., SUITE 200  
City: Los Angeles  
Email: yrong@waterboards.ca.gov  
Phone Number: Not reported

**LUST:**

Global Id: T0603705519  
Action Type: Other  
Date: 1950-01-01 00:00:00  
Action: Leak Reported

**LUST REG 4:**

Region: 4  
Regional Board: 04  
County: Los Angeles  
facid: R-25700  
Status: Case Closed  
Substance: 1  
Substance Quantity: Not reported  
Local Case No: Not reported  
Case Type: Soil  
Abatement Method Used at the Site: Not reported  
Global ID: T0603705519  
W Global ID: Not reported  
Staff: UNK  
Local Agency: 19000  
Cross Street: Not reported  
Enforcement Type: Not reported  
Date Leak Discovered: Not reported  
Date Leak First Reported: 4/6/1998  
Date Leak Record Entered: 6/22/1998  
Date Confirmation Began: Not reported  
Date Leak Stopped: Not reported  
Date Case Last Changed on Database: 6/17/1998  
Date the Case was Closed: 6/17/1998  
How Leak Discovered: Not reported  
How Leak Stopped: Not reported  
Cause of Leak: Not reported  
Leak Source: Not reported  
Operator: Not reported  
Water System: Not reported  
Well Name: Not reported  
Approx. Dist To Production Well (ft): 1821.905824817335194162786677  
Source of Cleanup Funding: Not reported  
Preliminary Site Assessment Workplan Submitted: Not reported  
Preliminary Site Assessment Began: Not reported  
Pollution Characterization Began: Not reported

Map ID  
Direction  
Distance  
Elevation

MAP FINDINGS

Site

Database(s)

EDR ID Number  
EPA ID Number

**ELG METALS WEST COAST INC (Continued)**

**S104234399**

Remediation Plan Submitted: Not reported  
Remedial Action Underway: Not reported  
Post Remedial Action Monitoring Began: Not reported  
Enforcement Action Date: Not reported  
Historical Max MTBE Date: Not reported  
Hist Max MTBE Conc in Groundwater: Not reported  
Hist Max MTBE Conc in Soil: Not reported  
Significant Interim Remedial Action Taken: Not reported  
GW Qualifier: Not reported  
Soil Qualifier: Not reported  
Organization: Not reported  
Owner Contact: Not reported  
Responsible Party: ELG METAL WEST COAST  
RP Address: 817 E. GAGE AVE., LOS ANGELES, CA 90001  
Program: LUST  
Lat/Long: 33.9821056 / -1  
Local Agency Staff: Not reported  
Beneficial Use: Not reported  
Priority: Not reported  
Cleanup Fund Id: Not reported  
Suspended: Not reported  
Assigned Name: Not reported  
Summary: CLOSURE APPLICATION # 214522; PER LA CO 10/6/99 SITE ADDRESS 9400 RAYO AVE., SOUTH GATE

SLIC:

Region: STATE  
**Facility Status:** **Completed - Case Closed**  
Status Date: 03/30/1996  
Global Id: SLT43262260  
Lead Agency: LOS ANGELES RWQCB (REGION 4)  
Lead Agency Case Number: Not reported  
Latitude: 33.946082  
Longitude: -118.179043  
Case Type: Cleanup Program Site  
Case Worker: JA  
Local Agency: Not reported  
RB Case Number: 0443B  
File Location: Not reported  
Potential Media Affected: Not reported  
Potential Contaminants of Concern: Not reported  
Site History: Not reported

[Click here to access the California GeoTracker records for this facility:](#)

SLIC:

Region: 4  
Facility Status: No further action required  
SLIC: 0443B  
Substance: TPH  
Staff: Jenny Au

Map ID  
Direction  
Distance  
Elevation

MAP FINDINGS

Site

Database(s)

EDR ID Number  
EPA ID Number

**S77**  
**North**  
**1/4-1/2**  
**0.438 mi.**  
**2311 ft.**

**PIAZZA TRUCKING INC**  
**4841 CECILIA ST**  
**CUDAHY, CA 90201**

**Site 1 of 2 in cluster S**

**Relative:**  
**Higher**

**Actual:**  
**118 ft.**

**RCRA-SQG:**  
Date form received by agency: 07/10/1991  
Facility name: PIAZZA TRUCKING INC  
Facility address: 4841 CECILIA ST  
CUDAHY, CA 90201  
EPA ID: CAD067740316  
Mailing address: 4841 CECILIA ST  
CUDAHY, CA 90201  
Contact: PIAZZA BILLY  
Contact address: 4841 CECILIA ST  
CUDAHY, CA 90201  
Contact country: US  
Contact telephone: (213) 560-5522  
Contact email: Not reported  
EPA Region: 09  
Land type: Other land type  
Classification: Small Small Quantity Generator  
Description: Handler: generates more than 100 and less than 1000 kg of hazardous waste during any calendar month and accumulates less than 6000 kg of hazardous waste at any time; or generates 100 kg or less of hazardous waste during any calendar month, and accumulates more than 1000 kg of hazardous waste at any time

**Owner/Operator Summary:**  
Owner/operator name: BILL PIAZZA SR  
Owner/operator address: NOT REQUIRED  
NOT REQUIRED, ME 99999  
Owner/operator country: Not reported  
Owner/operator telephone: (415) 555-1212  
Legal status: Private  
Owner/Operator Type: Owner  
Owner/Op start date: Not reported  
Owner/Op end date: Not reported  
  
Owner/operator name: NOT REQUIRED  
Owner/operator address: NOT REQUIRED  
NOT REQUIRED, ME 99999  
Owner/operator country: Not reported  
Owner/operator telephone: (415) 555-1212  
Legal status: Private  
Owner/Operator Type: Operator  
Owner/Op start date: Not reported  
Owner/Op end date: Not reported

**Handler Activities Summary:**  
U.S. importer of hazardous waste: No  
Mixed waste (haz. and radioactive): No  
Recycler of hazardous waste: No  
Transporter of hazardous waste: No

**RCRA-SQG**  
**FINDS**  
**HIST CORTESE**  
**LUST**  
**HIST UST**  
**LOS ANGELES CO. HMS**  
**HAZNET**  
**EMI**

**1000400215**  
**CAD067740316**

Map ID  
Direction  
Distance  
Elevation

MAP FINDINGS

Site

Database(s)

EDR ID Number  
EPA ID Number

**PIAZZA TRUCKING INC (Continued)**

**1000400215**

Treater, storer or disposer of HW: No  
Underground injection activity: No  
On-site burner exemption: No  
Furnace exemption: No  
Used oil fuel burner: No  
Used oil processor: No  
User oil refiner: No  
Used oil fuel marketer to burner: No  
Used oil Specification marketer: No  
Used oil transfer facility: No  
Used oil transporter: No

Violation Status: No violations found

Evaluation Action Summary:

Evaluation date: 04/30/1985  
Evaluation: COMPLIANCE EVALUATION INSPECTION ON-SITE  
Area of violation: Not reported  
Date achieved compliance: Not reported  
Evaluation lead agency: State

Evaluation date: 04/30/1985  
Evaluation: NON-FINANCIAL RECORD REVIEW  
Area of violation: Not reported  
Date achieved compliance: Not reported  
Evaluation lead agency: State

FINDS:

Registry ID: 110002655369

Environmental Interest/Information System

RCRAInfo is a national information system that supports the Resource Conservation and Recovery Act (RCRA) program through the tracking of events and activities related to facilities that generate, transport, and treat, store, or dispose of hazardous waste. RCRAInfo allows RCRA program staff to track the notification, permit, compliance, and corrective action activities required under RCRA.

CORTESE:

Region: CORTESE  
Facility County Code: 19  
Reg By: LTNKA  
Reg Id: I-03296

LUST:

Region: STATE  
Global Id: T0603702902  
Latitude: 33.9583145  
Longitude: -118.1823921  
Case Type: LUST Cleanup Site  
Status: Completed - Case Closed  
Status Date: 09/22/1992  
Lead Agency: LOS ANGELES COUNTY  
Case Worker: JOA

Map ID  
Direction  
Distance  
Elevation

MAP FINDINGS

Site

Database(s)

EDR ID Number  
EPA ID Number

**PIAZZA TRUCKING INC (Continued)**

**1000400215**

Local Agency: LOS ANGELES COUNTY  
RB Case Number: I-03296  
LOC Case Number: Not reported  
File Location: Not reported  
Potential Media Affect: Soil  
Potential Contaminants of Concern: Gasoline  
Site History: Not reported

[Click here to access the California GeoTracker records for this facility:](#)

**LUST:**

Global Id: T0603702902  
Contact Type: Regional Board Caseworker  
Contact Name: YUE RONG  
Organization Name: LOS ANGELES RWQCB (REGION 4)  
Address: 320 W. 4TH ST., SUITE 200  
City: Los Angeles  
Email: yrong@waterboards.ca.gov  
Phone Number: Not reported

Global Id: T0603702902  
Contact Type: Local Agency Caseworker  
Contact Name: JOHN AWUJO  
Organization Name: LOS ANGELES COUNTY  
Address: 900 S FREMONT AVE  
City: ALHAMBRA  
Email: Not reported  
Phone Number: 6264583507

**LUST:**

Global Id: T0603702902  
Action Type: Other  
Date: 1950-01-01 00:00:00  
Action: Leak Stopped

Global Id: T0603702902  
Action Type: Other  
Date: 1950-01-01 00:00:00  
Action: Leak Reported

Global Id: T0603702902  
Action Type: Other  
Date: 1950-01-01 00:00:00  
Action: Leak Discovery

**LUST REG 4:**

Region: 4  
Regional Board: 04  
County: Los Angeles  
facid: I-03296  
Status: Case Closed  
Substance: Gasoline  
Substance Quantity: Not reported  
Local Case No: Not reported  
Case Type: Soil  
Abatement Method Used at the Site: Not reported

Map ID  
Direction  
Distance  
Elevation

MAP FINDINGS

Site

Database(s)

EDR ID Number  
EPA ID Number

**PIAZZA TRUCKING INC (Continued)**

**1000400215**

Global ID: T0603702902  
W Global ID: Not reported  
Staff: UNK  
Local Agency: 19000  
Cross Street: ATLANTIC AVE.  
Enforcement Type: Not reported  
Date Leak Discovered: 7/27/1990  
Date Leak First Reported: 8/20/1990  
Date Leak Record Entered: 9/13/1990  
Date Confirmation Began: Not reported  
Date Leak Stopped: 7/27/1990  
Date Case Last Changed on Database: 9/22/1992  
Date the Case was Closed: 9/22/1992  
How Leak Discovered: Tank Closure  
How Leak Stopped: Not reported  
Cause of Leak: UNK  
Leak Source: UNK  
Operator: BEAVER, JIM  
Water System: Not reported  
Well Name: Not reported  
Approx. Dist To Production Well (ft): 1420.5942324753029067978854803  
Source of Cleanup Funding: UNK  
Preliminary Site Assessment Workplan Submitted: Not reported  
Preliminary Site Assessment Began: Not reported  
Pollution Characterization Began: Not reported  
Remediation Plan Submitted: Not reported  
Remedial Action Underway: Not reported  
Post Remedial Action Monitoring Began: Not reported  
Enforcement Action Date: Not reported  
Historical Max MTBE Date: Not reported  
Hist Max MTBE Conc in Groundwater: Not reported  
Hist Max MTBE Conc in Soil: Not reported  
Significant Interim Remedial Action Taken: Not reported  
GW Qualifier: Not reported  
Soil Qualifier: Not reported  
Organization: Not reported  
Owner Contact: Not reported  
Responsible Party: SYSTEM DISPOSAL SERVICE, INC.  
RP Address: 678 003TH AVE., #307, CHULA VISTA, 92010  
Program: LUST  
Lat/Long: 33.9583145 / -1  
Local Agency Staff: Not reported  
Beneficial Use: Not reported  
Priority: Not reported  
Cleanup Fund Id: Not reported  
Suspended: Not reported  
Assigned Name: Not reported  
Summary: Not reported

**HIST UST:**

Region: STATE  
Facility ID: 00000003178  
Facility Type: Other  
Other Type: REFUSE REMOVAL  
Total Tanks: 0000  
Contact Name: Not reported  
Telephone: 2135834657

Map ID  
Direction  
Distance  
Elevation

MAP FINDINGS

Site

Database(s)

EDR ID Number  
EPA ID Number

**PIAZZA TRUCKING INC (Continued)**

**1000400215**

Owner Name: SCA SERVICES, INC.  
Owner Address: 60 STATE STREET  
Owner City,St,Zip: BOSTON, MA 02109

Tank Num: 001  
Container Num: 1 ONE  
Year Installed: Not reported  
Tank Capacity: 00000000  
Tank Used for: PRODUCT  
Type of Fuel: DIESEL  
Tank Construction: Not reported  
Leak Detection: None

Tank Num: 002  
Container Num: 2 TWO  
Year Installed: Not reported  
Tank Capacity: 00000000  
Tank Used for: PRODUCT  
Type of Fuel: REGULAR  
Tank Construction: Not reported  
Leak Detection: None

Tank Num: 003  
Container Num: 3 THREE  
Year Installed: Not reported  
Tank Capacity: 00000000  
Tank Used for: WASTE  
Type of Fuel: WASTE OIL  
Tank Construction: Not reported  
Leak Detection: None

Tank Num: 004  
Container Num: 4 FOUR  
Year Installed: Not reported  
Tank Capacity: 00000000  
Tank Used for: Not reported  
Type of Fuel: 06  
Tank Construction: Not reported  
Leak Detection: None

**LOS ANGELES CO. HMS:**

Region: LA  
Facility Id: 003182-I03296  
Facility Status: Closed  
Area: 2Y  
Permit Number: 000001375  
Permit Status: Closed  
Facility Type: I01

**HAZNET:**

Year: 1994  
Gepaid: CAD067740316  
Contact: DOUGLAS R GOWLAND, PRES  
Telephone: 2135205522  
Mailing Name: Not reported  
Mailing Address: 4841 CECELIA ST

Map ID  
Direction  
Distance  
Elevation

MAP FINDINGS

Site

Database(s)

EDR ID Number  
EPA ID Number

**PIAZZA TRUCKING INC (Continued)**

**1000400215**

Mailing City,St,Zip: CUDAHY, CA 902015912  
Gen County: Los Angeles  
TSD EPA ID: CAT080011059  
TSD County: Los Angeles  
Waste Category: Unspecified oil-containing waste  
Disposal Method: D99  
Tons: .2000  
Facility County: Los Angeles

Year: 1994  
Gepaid: CAD067740316  
Contact: DOUGLAS R GOWLAND, PRES  
Telephone: 2135205522  
Mailing Name: Not reported  
Mailing Address: 4841 CECELIA ST  
Mailing City,St,Zip: CUDAHY, CA 902015912  
Gen County: Los Angeles  
TSD EPA ID: CAD028409019  
TSD County: Los Angeles  
Waste Category: Unspecified oil-containing waste  
Disposal Method: T01  
Tons: 4.1700  
Facility County: Los Angeles

Year: 1994  
Gepaid: CAD067740316  
Contact: DOUGLAS R GOWLAND, PRES  
Telephone: 2135205522  
Mailing Name: Not reported  
Mailing Address: 4841 CECELIA ST  
Mailing City,St,Zip: CUDAHY, CA 902015912  
Gen County: Los Angeles  
TSD EPA ID: Not reported  
TSD County: 0  
Waste Category: Unspecified oil-containing waste  
Disposal Method: Not reported  
Tons: 4.1700  
Facility County: Los Angeles

**EMI:**

Year: 1987  
County Code: 19  
Air Basin: SC  
Facility ID: 2576  
Air District Name: SC  
SIC Code: 7629  
Air District Name: SOUTH COAST AQMD  
Community Health Air Pollution Info System: Not reported  
Consolidated Emission Reporting Rule: Not reported  
Total Organic Hydrocarbon Gases Tons/Yr: 2  
Reactive Organic Gases Tons/Yr: 2  
Carbon Monoxide Emissions Tons/Yr: 0  
NOX - Oxides of Nitrogen Tons/Yr: 0  
SOX - Oxides of Sulphur Tons/Yr: 0  
Particulate Matter Tons/Yr: 0  
Part. Matter 10 Micrometers & Smlr Tons/Yr: 0

Map ID  
Direction  
Distance  
Elevation

MAP FINDINGS

Site

Database(s)

EDR ID Number  
EPA ID Number

**PIAZZA TRUCKING INC (Continued)**

**1000400215**

Year: 1990  
County Code: 19  
Air Basin: SC  
Facility ID: 59761  
Air District Name: SC  
SIC Code: 4953  
Air District Name: SOUTH COAST AQMD  
Community Health Air Pollution Info System: Not reported  
Consolidated Emission Reporting Rule: Not reported  
Total Organic Hydrocarbon Gases Tons/Yr: 2  
Reactive Organic Gases Tons/Yr: 2  
Carbon Monoxide Emissions Tons/Yr: 0  
NOX - Oxides of Nitrogen Tons/Yr: 0  
SOX - Oxides of Sulphur Tons/Yr: 0  
Particulate Matter Tons/Yr: 0  
Part. Matter 10 Micrometers & Smlr Tons/Yr: 0

**78**  
**NNW**  
**1/4-1/2**  
**0.444 mi.**  
**2344 ft.**

**CUDAHY BUILDING MATERIALS**  
**8331 S ATLANTIC AVE**  
**CUDAHY, CA**

**HIST CORTESE** **S101296026**  
**LUST** **N/A**  
**LOS ANGELES CO. HMS**

**Relative:**  
**Higher**  
  
**Actual:**  
**118 ft.**

**CORTESE:**  
Region: CORTESE  
Facility County Code: 19  
Reg By: LTNKA  
Reg Id: I-15953

**LUST:**  
Region: STATE  
Global Id: T0603704371  
Latitude: 33.9581928  
Longitude: -118.1849387  
Case Type: LUST Cleanup Site  
Status: Completed - Case Closed  
Status Date: 11/25/1992  
Lead Agency: LOS ANGELES COUNTY  
Case Worker: JOA  
Local Agency: LOS ANGELES COUNTY  
RB Case Number: I-15953  
LOC Case Number: Not reported  
File Location: Not reported  
Potential Media Affect: Soil  
Potential Contaminants of Concern: Gasoline  
Site History: Not reported

Click here to access the California GeoTracker records for this facility:

**LUST:**  
Global Id: T0603704371  
Contact Type: Regional Board Caseworker  
Contact Name: YUE RONG  
Organization Name: LOS ANGELES RWQCB (REGION 4)  
Address: 320 W. 4TH ST., SUITE 200  
City: Los Angeles  
Email: yrong@waterboards.ca.gov  
Phone Number: Not reported

Map ID  
Direction  
Distance  
Elevation

MAP FINDINGS

Site

Database(s)

EDR ID Number  
EPA ID Number

**CUDAHY BUILDING MATERIALS (Continued)**

**S101296026**

Global Id: T0603704371  
Contact Type: Local Agency Caseworker  
Contact Name: JOHN AWUJO  
Organization Name: LOS ANGELES COUNTY  
Address: 900 S FREMONT AVE  
City: ALHAMBRA  
Email: Not reported  
Phone Number: 6264583507

LUST:

Global Id: T0603704371  
Action Type: Other  
Date: 1950-01-01 00:00:00  
Action: Leak Stopped

Global Id: T0603704371  
Action Type: Other  
Date: 1950-01-01 00:00:00  
Action: Leak Discovery

Global Id: T0603704371  
Action Type: Other  
Date: 1950-01-01 00:00:00  
Action: Leak Reported

LUST REG 4:

Region: 4  
Regional Board: 04  
County: Los Angeles  
facid: I-15953  
Status: Case Closed  
Substance: Gasoline  
Substance Quantity: Not reported  
Local Case No: Not reported  
Case Type: Soil  
Abatement Method Used at the Site: Not reported  
Global ID: T0603704371  
W Global ID: Not reported  
Staff: UNK  
Local Agency: 19000  
Cross Street: CECELIA ST  
Enforcement Type: Informal Enforcement Actions,including Notices of Violations and Staff Enforcement Letters  
Date Leak Discovered: 12/12/1990  
Date Leak First Reported: 1/28/1991  
Date Leak Record Entered: 2/8/1991  
Date Confirmation Began: Not reported  
Date Leak Stopped: 12/12/1990  
Date Case Last Changed on Database: 9/30/1993  
Date the Case was Closed: 11/25/1992  
How Leak Discovered: Tank Closure  
How Leak Stopped: Not reported  
Cause of Leak: UNK  
Leak Source: UNK  
Operator: GUTTO, MARK  
Water System: Not reported

Map ID  
Direction  
Distance  
Elevation

MAP FINDINGS

Site

Database(s)

EDR ID Number  
EPA ID Number

**CUDAHY BUILDING MATERIALS (Continued)**

**S101296026**

Well Name: Not reported  
Approx. Dist To Production Well (ft): 838.5474675285753108702354856  
Source of Cleanup Funding: UNK  
Preliminary Site Assessment Workplan Submitted: Not reported  
Preliminary Site Assessment Began: 1/2/1991  
Pollution Characterization Began: 2/25/1992  
Remediation Plan Submitted: Not reported  
Remedial Action Underway: Not reported  
Post Remedial Action Monitoring Began: Not reported  
Enforcement Action Date: 1/1/1965  
Historical Max MTBE Date: Not reported  
Hist Max MTBE Conc in Groundwater: Not reported  
Hist Max MTBE Conc in Soil: Not reported  
Significant Interim Remedial Action Taken: Not reported  
GW Qualifier: Not reported  
Soil Qualifier: Not reported  
Organization: Not reported  
Owner Contact: Not reported  
Responsible Party: CUDAHY BUILDING MATERIALS  
RP Address: 8331 ATLANTIC AVE., CUDAHY, CA 90201  
Program: LUST  
Lat/Long: 33.9582695 / -1  
Local Agency Staff: Not reported  
Beneficial Use: Not reported  
Priority: Not reported  
Cleanup Fund Id: Not reported  
Suspended: Not reported  
Assigned Name: Not reported  
Summary: OLD CASE #020891-21

**LOS ANGELES CO. HMS:**

Region: LA  
Facility Id: 015042-015953  
Facility Status: Removed  
Area: 2Y  
Permit Number: Not reported  
Permit Status: Not reported  
Facility Type: Not reported

79  
NNE  
1/4-1/2  
0.444 mi.  
2343 ft.

**ALFA MIRRORS INC.  
4935 CECILIA  
CUDAHY, CA 90201**

**HIST CORTESE S100272173  
LUST N/A**

**Relative:  
Higher**

**CORTESE:**  
Region: CORTESE  
Facility County Code: 19  
Reg By: LTNKA  
Reg Id: I-15837

**Actual:  
118 ft.**

**LUST:**  
Region: STATE  
Global Id: T0603704356  
Latitude: 33.9580283  
Longitude: -118.1803904  
Case Type: LUST Cleanup Site

Map ID  
Direction  
Distance  
Elevation

MAP FINDINGS

Site

Database(s)

EDR ID Number  
EPA ID Number

**ALFA MIRRORS INC. (Continued)**

**S100272173**

Status: Completed - Case Closed  
Status Date: 04/06/1992  
Lead Agency: LOS ANGELES COUNTY  
Case Worker: JOA  
Local Agency: LOS ANGELES COUNTY  
RB Case Number: I-15837  
LOC Case Number: Not reported  
File Location: Not reported  
Potential Media Affect: Soil  
Potential Contaminants of Concern: Diesel  
Site History: Not reported

[Click here to access the California GeoTracker records for this facility:](#)

LUST:

Global Id: T0603704356  
Contact Type: Regional Board Caseworker  
Contact Name: YUE RONG  
Organization Name: LOS ANGELES RWQCB (REGION 4)  
Address: 320 W. 4TH ST., SUITE 200  
City: Los Angeles  
Email: yrong@waterboards.ca.gov  
Phone Number: Not reported

Global Id: T0603704356  
Contact Type: Local Agency Caseworker  
Contact Name: JOHN AWUJO  
Organization Name: LOS ANGELES COUNTY  
Address: 900 S FREMONT AVE  
City: ALHAMBRA  
Email: Not reported  
Phone Number: 6264583507

LUST:

Global Id: T0603704356  
Action Type: Other  
Date: 1950-01-01 00:00:00  
Action: Leak Stopped

Global Id: T0603704356  
Action Type: Other  
Date: 1950-01-01 00:00:00  
Action: Leak Discovery

Global Id: T0603704356  
Action Type: Other  
Date: 1950-01-01 00:00:00  
Action: Leak Reported

LUST REG 4:

Region: 4  
Regional Board: 04  
County: Los Angeles  
facid: I-15837  
Status: Case Closed  
Substance: Diesel

Map ID  
Direction  
Distance  
Elevation

MAP FINDINGS

Site

Database(s)

EDR ID Number  
EPA ID Number

**ALFA MIRRORS INC. (Continued)**

**S100272173**

Substance Quantity: Not reported  
Local Case No: Not reported  
Case Type: Soil  
Abatement Method Used at the Site: Not reported  
Global ID: T0603704356  
W Global ID: Not reported  
Staff: UNK  
Local Agency: 19000  
Cross Street: WILCOX AVE  
Enforcement Type: Informal Enforcement Actions,including Notices of Violations and Staff Enforcement Letters  
Date Leak Discovered: 10/30/1990  
Date Leak First Reported: 11/27/1990  
Date Leak Record Entered: 1/17/1991  
Date Confirmation Began: Not reported  
Date Leak Stopped: 10/30/1990  
Date Case Last Changed on Database: 4/6/1992  
Date the Case was Closed: 4/6/1992  
How Leak Discovered: Tank Closure  
How Leak Stopped: Not reported  
Cause of Leak: UNK  
Leak Source: UNK  
Operator: CLARK, ROBERT  
Water System: Not reported  
Well Name: Not reported  
Approx. Dist To Production Well (ft): 1065.3159634521032660435693994  
Source of Cleanup Funding: UNK  
Preliminary Site Assessment Workplan Submitted: Not reported  
Preliminary Site Assessment Began: 12/30/1991  
Pollution Characterization Began: Not reported  
Remediation Plan Submitted: Not reported  
Remedial Action Underway: Not reported  
Post Remedial Action Monitoring Began: Not reported  
Enforcement Action Date: 1/1/1965  
Historical Max MTBE Date: Not reported  
Hist Max MTBE Conc in Groundwater: Not reported  
Hist Max MTBE Conc in Soil: Not reported  
Significant Interim Remedial Action Taken: Not reported  
GW Qualifier: Not reported  
Soil Qualifier: Not reported  
Organization: Not reported  
Owner Contact: Not reported  
Responsible Party: CUDAHY PROPERTIES  
RP Address: 3008 S SAN PEDRO ST, LOS ANGELES, CA 90011  
Program: LUST  
Lat/Long: 33.9581035 / -1  
Local Agency Staff: Not reported  
Beneficial Use: Not reported  
Priority: Not reported  
Cleanup Fund Id: Not reported  
Suspended: Not reported  
Assigned Name: Not reported  
Summary: OLD CASE #011791-04

MAP FINDINGS

Map ID			EDR ID Number
Direction			EPA ID Number
Distance			
Elevation	Site	Database(s)	

<b>T80</b> <b>NNW</b> <b>1/4-1/2</b> <b>0.447 mi.</b> <b>2360 ft.</b>  <b>Relative:</b> <b>Higher</b>  <b>Actual:</b> <b>118 ft.</b>	<b>LOS ANGELES CHEMICAL COMPANY</b> <b>4545 ARDINE STREET</b> <b>SOUTH GATE, CA 90280</b>  <b>Site 1 of 3 in cluster T</b>	<b>CERCLIS</b> <b>RCRA-LQG</b> <b>FTTS</b> <b>HIST FTTS</b> <b>FINDS</b> <b>WDS</b> <b>HIST CORTESE</b> <b>LUST</b> <b>SLIC</b> <b>HIST UST</b> <b>SWEEPS UST</b> <b>CHMIRS</b> <b>HAZNET</b> <b>EMI</b>	<b>1000102033</b> <b>CAD008287732</b>
--	--	---	--

CERCLIS:

Site ID:	0904831
EPA ID:	CAD008287732
Facility County:	LOS ANGELES
Short Name:	LOS ANGELES CHEMICAL CO.
Congressional District:	29
IFMS ID:	Not reported
SMSA Number:	4480
USGC Hydro Unit:	18070105
Federal Facility:	Not a Federal Facility
DMNSN Number:	Not reported
Site Orphan Flag:	N
RCRA ID:	Not reported
USGS Quadrangle:	Not reported
Site Init By Prog:	Not reported
NFRAP Flag:	Not reported
Parent ID:	Not reported
RST Code:	Not reported
EPA Region:	09
Classification:	Not reported
Site Settings Code:	Not reported
NPL Status:	Not on the NPL
DMNSN Unit Code:	Not reported
RBRAC Code:	Not reported
RResp Fed Agency Code:	Not reported
Non NPL Status:	Other Cleanup Activity: State-Lead Cleanup
Non NPL Status Date:	20001128
Site Fips Code:	06037
CC Concurrence Date:	Not reported
CC Concurrence FY:	Not reported
Alias EPA ID:	Not reported
Site FUDS Flag:	Not reported

CERCLIS Site Contact Name(s):

Contact ID:	9271184.00000
Contact Name:	Karen Jurist
Contact Tel:	(415) 972-3219
Contact Title:	Site Assessment Manager (SAM)
Contact Email:	Not reported
Contact ID:	9270048.00000
Contact Name:	Jeff Inglis
Contact Tel:	(415) 972-3095
Contact Title:	Site Assessment Manager (SAM)

Map ID  
Direction  
Distance  
Elevation

MAP FINDINGS

Site

Database(s)

EDR ID Number  
EPA ID Number

**LOS ANGELES CHEMICAL COMPANY (Continued)**

**1000102033**

Contact Email: Not reported  
  
Contact ID: 13002167.00000  
Contact Name: Carl Brickner  
Contact Tel: (415) 972-3814  
Contact Title: Site Assessment Manager (SAM)  
Contact Email: Not reported

Contact ID: 9270438.00000  
Contact Name: Dawn Richmond  
Contact Tel: (415) 972-3097  
Contact Title: Site Assessment Manager (SAM)  
Contact Email: Not reported

Alias Comments: Not reported  
Site Description: 1) RWQCB Lead Site - OCA 2) State lead, await results of GW characterization. 11/99: RWQCB is in control of the site. Ongoing SVE and Pump and Treatment remediation. 5/02: Site has significant soil and groundwater contamination with VOCs. RWQCB is actively overseeing investigation and cleanup. 5/06: SSA OCA RWQCB MM 9/07: This site is a CA DTSC Lead site.

**CERCLIS Assessment History:**

Action Code: 001  
Action: DISCOVERY  
Date Started: Not reported  
Date Completed: 05/14/1993  
Priority Level: Not reported  
Operable Unit: SITEWIDE  
Primary Responsibility: EPA Fund-Financed  
Planning Status: Not reported  
Urgency Indicator: Not reported  
Action Anomaly: Not reported

For detailed financial records, contact EDR for a Site Report.:

Action Code: 001  
Action: SITE INSPECTION  
Date Started: 09/29/1994  
Date Completed: 06/29/1995  
Priority Level: Higher priority for further assessment  
Operable Unit: SITEWIDE  
Primary Responsibility: EPA Fund-Financed  
Planning Status: Not reported  
Urgency Indicator: Not reported  
Action Anomaly: Not reported

For detailed financial records, contact EDR for a Site Report.:

Action Code: 001  
Action: PRELIMINARY ASSESSMENT  
Date Started: Not reported  
Date Completed: 06/29/1995  
Priority Level: Higher priority for further assessment  
Operable Unit: SITEWIDE  
Primary Responsibility: EPA Fund-Financed

Map ID  
Direction  
Distance  
Elevation

MAP FINDINGS

Site

Database(s)

EDR ID Number  
EPA ID Number

**LOS ANGELES CHEMICAL COMPANY (Continued)**

**1000102033**

Planning Status: Not reported  
Urgency Indicator: Not reported  
Action Anomaly: Not reported

For detailed financial records, contact EDR for a Site Report.:

Action Code: 001  
Action: EXPANDED SITE INSPECTION  
Date Started: 09/21/1995  
Date Completed: 09/15/1996  
Priority Level: Recommended for HRS Scoring  
Operable Unit: SITEWIDE  
Primary Responsibility: EPA Fund-Financed  
Planning Status: Not reported  
Urgency Indicator: Not reported  
Action Anomaly: Not reported

For detailed financial records, contact EDR for a Site Report.:

Action Code: 001  
Action: SITE REASSESSMENT  
Date Started: 09/26/2001  
Date Completed: 05/15/2002  
Priority Level: Higher priority for further assessment  
Operable Unit: SITEWIDE  
Primary Responsibility: State, Fund Financed  
Planning Status: Not reported  
Urgency Indicator: Not reported  
Action Anomaly: Not reported

For detailed financial records, contact EDR for a Site Report.:

Action Code: 002  
Action: SITE REASSESSMENT  
Date Started: Not reported  
Date Completed: 05/23/2006  
Priority Level: Higher priority for further assessment  
Operable Unit: SITEWIDE  
Primary Responsibility: EPA Fund-Financed  
Planning Status: Not reported  
Urgency Indicator: Not reported  
Action Anomaly: Not reported

For detailed financial records, contact EDR for a Site Report.:

[Click this hyperlink](#) while viewing on your computer to access additional US CERCLIS Financial: detail in the EDR Site Report.

**RCRA-LQG:**

Date form received by agency: 06/15/2010  
Facility name: BRENNTAG PACIFIC, INC. SOUTH GATE  
Facility address: 4545 ARDINE STREET  
SOUTH GATE, CA 90280  
EPA ID: CAD008287732  
Contact: XAVIER AGUILERA

MAP FINDINGS

**LOS ANGELES CHEMICAL COMPANY (Continued)**

**1000102033**

Contact address: 4545 ARDINE STREET  
 SOUTH GATE, CA 90280

Contact country: US

Contact telephone: (323) 832-5001

Contact email: XAGUILERA@BRENNTAG.COM

EPA Region: 09

Land type: Private

Classification: Large Quantity Generator

Description: Handler: generates 1,000 kg or more of hazardous waste during any calendar month; or generates more than 1 kg of acutely hazardous waste during any calendar month; or generates more than 100 kg of any residue or contaminated soil, waste or other debris resulting from the cleanup of a spill, into or on any land or water, of acutely hazardous waste during any calendar month; or generates 1 kg or less of acutely hazardous waste during any calendar month, and accumulates more than 1 kg of acutely hazardous waste at any time; or generates 100 kg or less of any residue or contaminated soil, waste or other debris resulting from the cleanup of a spill, into or on any land or water, of acutely hazardous waste during any calendar month, and accumulates more than 100 kg of that material at any time

**Owner/Operator Summary:**

Owner/operator name: BRENNTAG PACIFIC, INC.  
 Owner/operator address: 10747 PATTERSON PLACE  
 SANTA FE SPRINGS, CA 90670

Owner/operator country: US

Owner/operator telephone: (562) 903-9626

Legal status: Private

Owner/Operator Type: Owner

Owner/Op start date: 02/27/2004

Owner/Op end date: Not reported

Owner/operator name: BRENNTAG PACIFIC, INC.  
 Owner/operator address: Not reported  
 Not reported

Owner/operator country: Not reported

Owner/operator telephone: Not reported

Legal status: Private

Owner/Operator Type: Operator

Owner/Op start date: 02/27/2004

Owner/Op end date: Not reported

Owner/operator name: DAVID MILLER  
 Owner/operator address: Not reported  
 Not reported

Owner/operator country: US

Owner/operator telephone: Not reported

Legal status: Private

Owner/Operator Type: Operator

Owner/Op start date: 01/02/1991

Owner/Op end date: Not reported

Owner/operator name: LOS ANGELES CHEMICAL COMPANY  
 Owner/operator address: Not reported  
 Not reported

Owner/operator country: US

Owner/operator telephone: Not reported

Map ID  
Direction  
Distance  
Elevation

MAP FINDINGS

Site

Database(s)

EDR ID Number  
EPA ID Number

**LOS ANGELES CHEMICAL COMPANY (Continued)**

**1000102033**

Legal status: Private  
Owner/Operator Type: Operator  
Owner/Op start date: 01/01/1929  
Owner/Op end date: Not reported

Owner/operator name: LYNCHBURG, L.P.  
Owner/operator address: 4570 ARDINE STREET  
SOUTH GATE, CA 90280

Owner/operator country: US  
Owner/operator telephone: Not reported

Legal status: Private  
Owner/Operator Type: Owner  
Owner/Op start date: 12/01/2004  
Owner/Op end date: Not reported

Owner/operator name: DAVID MILLER  
Owner/operator address: Not reported  
Not reported

Owner/operator country: US  
Owner/operator telephone: Not reported

Legal status: Private  
Owner/Operator Type: Owner  
Owner/Op start date: 01/02/1991  
Owner/Op end date: Not reported

Handler Activities Summary:

U.S. importer of hazardous waste: No  
Mixed waste (haz. and radioactive): No  
Recycler of hazardous waste: No  
Transporter of hazardous waste: No  
Treater, storer or disposer of HW: No  
Underground injection activity: No  
On-site burner exemption: No  
Furnace exemption: No  
Used oil fuel burner: No  
Used oil processor: No  
User oil refiner: No  
Used oil fuel marketer to burner: No  
Used oil Specification marketer: No  
Used oil transfer facility: No  
Used oil transporter: No

Historical Generators:

Date form received by agency: 02/25/2008  
Facility name: BRENNTAG PACIFIC, INC. SOUTH GATE  
Site name: BRENNTAG PACIFIC, INC.  
Classification: Large Quantity Generator

Date form received by agency: 08/16/2007  
Facility name: BRENNTAG PACIFIC, INC. SOUTH GATE  
Site name: BRENNTAG PACIFIC INC  
Classification: Large Quantity Generator

Date form received by agency: 02/27/2006  
Facility name: BRENNTAG PACIFIC, INC. SOUTH GATE  
Site name: LOS ANGELES CHEMICAL COMPANY

Map ID  
Direction  
Distance  
Elevation

MAP FINDINGS

Site

Database(s)

EDR ID Number  
EPA ID Number

**LOS ANGELES CHEMICAL COMPANY (Continued)**

**1000102033**

Classification: Large Quantity Generator

Date form received by agency: 02/27/2006  
Facility name: BRENNTAG PACIFIC, INC. SOUTH GATE  
Site name: LOS ANGELES CHEMICAL COMPANY  
Classification: Small Quantity Generator

Date form received by agency: 01/30/2004  
Facility name: BRENNTAG PACIFIC, INC. SOUTH GATE  
Site name: LOS ANGELES CHEMICAL COMPANY  
Classification: Large Quantity Generator

Date form received by agency: 12/08/2003  
Facility name: BRENNTAG PACIFIC, INC. SOUTH GATE  
Site name: LOS ANGELES CHEMICAL CO  
Classification: Large Quantity Generator

Date form received by agency: 02/19/2002  
Facility name: BRENNTAG PACIFIC, INC. SOUTH GATE  
Site name: LOS ANGELES CHEMICAL  
Classification: Large Quantity Generator

Date form received by agency: 07/12/2001  
Facility name: BRENNTAG PACIFIC, INC. SOUTH GATE  
Site name: LOS ANGELES CHEMICAL COMPANY  
Classification: Small Quantity Generator

Date form received by agency: 09/01/1996  
Facility name: BRENNTAG PACIFIC, INC. SOUTH GATE  
Site name: LOS ANGELES CHEMICAL COMPANY  
Classification: Large Quantity Generator

Date form received by agency: 04/09/1990  
Facility name: BRENNTAG PACIFIC, INC. SOUTH GATE  
Site name: LOS ANGELES CHEMICAL COMPANY  
Classification: Large Quantity Generator

Hazardous Waste Summary:

Waste code: 122  
Waste name: 122

Waste code: 134  
Waste name: 134

Waste code: 135  
Waste name: 135

Waste code: 181  
Waste name: 181

Waste code: 221  
Waste name: 221

Waste code: 331  
Waste name: 331

Waste code: 343

Map ID  
Direction  
Distance  
Elevation

MAP FINDINGS

Site

Database(s)

EDR ID Number  
EPA ID Number

LOS ANGELES CHEMICAL COMPANY (Continued)

1000102033

Waste name: 343

Waste code: 791  
Waste name: 791

Waste code: 792  
Waste name: 792

Waste code: D001  
Waste name: IGNITABLE HAZARDOUS WASTES ARE THOSE WASTES WHICH HAVE A FLASHPOINT OF LESS THAN 140 DEGREES FAHRENHEIT AS DETERMINED BY A PENSKEY-MARTENS CLOSED CUP FLASH POINT TESTER. ANOTHER METHOD OF DETERMINING THE FLASH POINT OF A WASTE IS TO REVIEW THE MATERIAL SAFETY DATA SHEET, WHICH CAN BE OBTAINED FROM THE MANUFACTURER OR DISTRIBUTOR OF THE MATERIAL. LACQUER THINNER IS AN EXAMPLE OF A COMMONLY USED SOLVENT WHICH WOULD BE CONSIDERED AS IGNITABLE HAZARDOUS WASTE.

Waste code: D002  
Waste name: A WASTE WHICH HAS A PH OF LESS THAN 2 OR GREATER THAN 12.5 IS CONSIDERED TO BE A CORROSIVE HAZARDOUS WASTE. SODIUM HYDROXIDE, A CAUSTIC SOLUTION WITH A HIGH PH, IS OFTEN USED BY INDUSTRIES TO CLEAN OR DEGREASE PARTS. HYDROCHLORIC ACID, A SOLUTION WITH A LOW PH, IS USED BY MANY INDUSTRIES TO CLEAN METAL PARTS PRIOR TO PAINTING. WHEN THESE CAUSTIC OR ACID SOLUTIONS BECOME CONTAMINATED AND MUST BE DISPOSED, THE WASTE WOULD BE A CORROSIVE HAZARDOUS WASTE.

Waste code: D007  
Waste name: CHROMIUM

Waste code: D001  
Waste name: IGNITABLE HAZARDOUS WASTES ARE THOSE WASTES WHICH HAVE A FLASHPOINT OF LESS THAN 140 DEGREES FAHRENHEIT AS DETERMINED BY A PENSKEY-MARTENS CLOSED CUP FLASH POINT TESTER. ANOTHER METHOD OF DETERMINING THE FLASH POINT OF A WASTE IS TO REVIEW THE MATERIAL SAFETY DATA SHEET, WHICH CAN BE OBTAINED FROM THE MANUFACTURER OR DISTRIBUTOR OF THE MATERIAL. LACQUER THINNER IS AN EXAMPLE OF A COMMONLY USED SOLVENT WHICH WOULD BE CONSIDERED AS IGNITABLE HAZARDOUS WASTE.

Waste code: D002  
Waste name: A WASTE WHICH HAS A PH OF LESS THAN 2 OR GREATER THAN 12.5 IS CONSIDERED TO BE A CORROSIVE HAZARDOUS WASTE. SODIUM HYDROXIDE, A CAUSTIC SOLUTION WITH A HIGH PH, IS OFTEN USED BY INDUSTRIES TO CLEAN OR DEGREASE PARTS. HYDROCHLORIC ACID, A SOLUTION WITH A LOW PH, IS USED BY MANY INDUSTRIES TO CLEAN METAL PARTS PRIOR TO PAINTING. WHEN THESE CAUSTIC OR ACID SOLUTIONS BECOME CONTAMINATED AND MUST BE DISPOSED, THE WASTE WOULD BE A CORROSIVE HAZARDOUS WASTE.

Waste code: 181  
Waste name: 181

Waste code: 214  
Waste name: 214

Waste code: 551  
Waste name: 551

Waste code: D001

Map ID  
Direction  
Distance  
Elevation

MAP FINDINGS

Site

Database(s)

EDR ID Number  
EPA ID Number

**LOS ANGELES CHEMICAL COMPANY (Continued)**

**1000102033**

Waste name: IGNITABLE HAZARDOUS WASTES ARE THOSE WASTES WHICH HAVE A FLASHPOINT OF LESS THAN 140 DEGREES FAHRENHEIT AS DETERMINED BY A PENSKEY-MARTENS CLOSED CUP FLASH POINT TESTER. ANOTHER METHOD OF DETERMINING THE FLASH POINT OF A WASTE IS TO REVIEW THE MATERIAL SAFETY DATA SHEET, WHICH CAN BE OBTAINED FROM THE MANUFACTURER OR DISTRIBUTOR OF THE MATERIAL. LACQUER THINNER IS AN EXAMPLE OF A COMMONLY USED SOLVENT WHICH WOULD BE CONSIDERED AS IGNITABLE HAZARDOUS WASTE.

Waste code: U012  
Waste name: ANILINE (I,T)

Biennial Reports:

Last Biennial Reporting Year: 2011

Annual Waste Handled:

Waste code: D001  
Waste name: IGNITABLE HAZARDOUS WASTES ARE THOSE WASTES WHICH HAVE A FLASHPOINT OF LESS THAN 140 DEGREES FAHRENHEIT AS DETERMINED BY A PENSKEY-MARTENS CLOSED CUP FLASH POINT TESTER. ANOTHER METHOD OF DETERMINING THE FLASH POINT OF A WASTE IS TO REVIEW THE MATERIAL SAFETY DATA SHEET, WHICH CAN BE OBTAINED FROM THE MANUFACTURER OR DISTRIBUTOR OF THE MATERIAL. LACQUER THINNER IS AN EXAMPLE OF A COMMONLY USED SOLVENT WHICH WOULD BE CONSIDERED AS IGNITABLE HAZARDOUS WASTE.

Amount (Lbs): 7650.2

Waste code: D002  
Waste name: A WASTE WHICH HAS A PH OF LESS THAN 2 OR GREATER THAN 12.5 IS CONSIDERED TO BE A CORROSIVE HAZARDOUS WASTE. SODIUM HYDROXIDE, A CAUSTIC SOLUTION WITH A HIGH PH, IS OFTEN USED BY INDUSTRIES TO CLEAN OR DEGREASE PARTS. HYDROCHLORIC ACID, A SOLUTION WITH A LOW PH, IS USED BY MANY INDUSTRIES TO CLEAN METAL PARTS PRIOR TO PAINTING. WHEN THESE CAUSTIC OR ACID SOLUTIONS BECOME CONTAMINATED AND MUST BE DISPOSED, THE WASTE WOULD BE A CORROSIVE HAZARDOUS WASTE.

Amount (Lbs): 58815.2

Waste code: D007  
Waste name: CHROMIUM  
Amount (Lbs): 1275

Violation Status: No violations found

Evaluation Action Summary:

Evaluation date: 06/29/2005  
Evaluation: COMPLIANCE EVALUATION INSPECTION ON-SITE  
Area of violation: Not reported  
Date achieved compliance: Not reported  
Evaluation lead agency: State

Evaluation date: 10/21/1999  
Evaluation: COMPLIANCE EVALUATION INSPECTION ON-SITE  
Area of violation: Not reported  
Date achieved compliance: Not reported  
Evaluation lead agency: EPA

FTTS INSP:

Inspection Number: 200312054352 3

Map ID  
Direction  
Distance  
Elevation

MAP FINDINGS

Site

Database(s)

EDR ID Number  
EPA ID Number

**LOS ANGELES CHEMICAL COMPANY (Continued)**

**1000102033**

Region: 09  
Inspection Date: 12/05/03  
Inspector: AMEHRABAN  
Violation occurred: Yes  
Investigation Type: General Product Review  
Investigation Reason: Neutral Scheme, Associated  
Legislation Code: FIFRA  
Facility Function: Producer

**HIST FTTS INSP:**

Inspection Number: 200312054352 3  
Region: 09  
Inspection Date: Not reported  
Inspector: AMEHRABAN  
Violation occurred: Yes  
Investigation Type: General Product Review  
Investigation Reason: Neutral Scheme, Associated  
Legislation Code: FIFRA  
Facility Function: Producer

**FINDS:**

Registry ID: 110000474923

**Environmental Interest/Information System**

California Department of Toxic Substances Control EnviroStor System (DTSC-EnviroStor) is an online search and Geographic Information System (GIS) tool for identifying sites that have known contamination or sites for which there may be reasons to investigate further. The EnviroStor database includes the following site types: Federal Superfund sites (National Priorities List (NPL)); State Response, including Military Facilities and State Superfund; Voluntary Cleanup; and School sites.

NCDB (National Compliance Data Base) supports implementation of the Federal Insecticide, Fungicide, and Rodenticide Act (FIFRA) and the Toxic Substances Control Act (TSCA). The system tracks inspections in regions and states with cooperative agreements, enforcement actions, and settlements.

The NEI (National Emissions Inventory) database contains information on stationary and mobile sources that emit criteria air pollutants and their precursors, as well as hazardous air pollutants (HAPs).

California Hazardous Waste Tracking System - Datamart (HWTS-DATAMART) provides California with information on hazardous waste shipments for generators, transporters, and treatment, storage, and disposal facilities.

US EPA TRIS (Toxics Release Inventory System) contains information from facilities on the amounts of over 300 listed toxic chemicals that these facilities release directly to air, water, land, or that are transported off-site.

Map ID  
Direction  
Distance  
Elevation

MAP FINDINGS

Site

Database(s)

EDR ID Number  
EPA ID Number

**LOS ANGELES CHEMICAL COMPANY (Continued)**

**1000102033**

RCRAInfo is a national information system that supports the Resource Conservation and Recovery Act (RCRA) program through the tracking of events and activities related to facilities that generate, transport, and treat, store, or dispose of hazardous waste. RCRAInfo allows RCRA program staff to track the notification, permit, compliance, and corrective action activities required under RCRA.

CERCLIS (Comprehensive Environmental Response, Compensation, and Liability Information System) is the Superfund database that is used to support management in all phases of the Superfund program. The system contains information on all aspects of hazardous waste sites, including an inventory of sites, planned and actual site activities, and financial information.

ICIS (Integrated Compliance Information System) is the Integrated Compliance Information System and provides a database that, when complete, will contain integrated Enforcement and Compliance information across most of EPA's programs. The vision for ICIS is to replace EPA's independent databases that contain Enforcement data with a single repository for that information. Currently, ICIS contains all Federal Administrative and Judicial enforcement actions. This information is maintained in ICIS by EPA in the Regional offices and its Headquarters. A future release of ICIS will replace the Permit Compliance System (PCS) which supports the NPDES and will integrate that information with Federal actions already in the system. ICIS also has the capability to track other activities occurring in the Region that support Compliance and Enforcement programs. These include; Incident Tracking, Compliance Assistance, and Compliance Monitoring.

SSTS (Section Seven Tracking System) evolved from the FIFRA and TSCA Enforcement System (FATES). SSTS tracks the registration of all pesticide-producing establishments and tracks annually the types and amounts of pesticides, active ingredients, and related devices that are produced, sold, or distributed each year.

**CA WDS:**

Facility ID: 4 19I006493  
Facility Type: Other - Does not fall into the category of Municipal/Domestic, Industrial, Agricultural or Solid Waste (Class I, II or III)  
Facility Status: Active - Any facility with a continuous or seasonal discharge that is under Waste Discharge Requirements.  
NPDES Number: CAS000001 The 1st 2 characters designate the state. The remaining 7 are assigned by the Regional Board  
Subregion: 4  
Facility Telephone: 3235629500  
Facility Contact: Chris Johnson  
Agency Name: L.A. CHEMICAL COMPANY  
Agency Address: 4545 Ardine Street  
Agency City,St,Zip: South Gate 90280  
Agency Contact: David Miller  
Agency Telephone: 3235629500  
Agency Type: Private  
SIC Code: 0  
SIC Code 2: Not reported  
Primary Waste: Not reported  
Primary Waste Type: Not reported

Map ID  
Direction  
Distance  
Elevation

MAP FINDINGS

Site

Database(s)

EDR ID Number  
EPA ID Number

**LOS ANGELES CHEMICAL COMPANY (Continued)**

**1000102033**

Secondary Waste: Not reported  
Secondary Waste Type: Not reported  
Design Flow: 0  
Baseline Flow: 0  
Reclamation: Not reported  
POTW: Not reported  
Treat To Water: Minor Threat to Water Quality. A violation of a regional board order should cause a relatively minor impairment of beneficial uses compared to a major or minor threat. Not: All nurds without a TTWQ will be considered a minor threat to water quality unless coded at a higher Level. A Zero (0) may be used to code those NURDS that are found to represent no threat to water quality.  
  
Complexity: Category C - Facilities having no waste treatment systems, such as cooling water dischargers or those who must comply through best management practices, facilities with passive waste treatment and disposal systems, such as septic systems with subsurface disposal, or dischargers having waste storage systems with land disposal such as dairy waste ponds.

**CORTESE:**

Region: CORTESE  
Facility County Code: 19  
Reg By: LTNKA  
Reg Id: 902800034

**LUST REG 4:**

Region: 4  
Regional Board: 04  
County: Los Angeles  
facid: 902800034  
Status: Remedial action (cleanup) Underway  
Substance: Solvents  
Substance Quantity: Not reported  
Local Case No: Not reported  
Case Type: Groundwater  
Abatement Method Used at the Site: Not reported  
Global ID: T0603701321  
W Global ID: Not reported  
Staff: SLC  
Local Agency: 19000  
Cross Street: Not reported  
Enforcement Type: Not reported  
Date Leak Discovered: Not reported  
Date Leak First Reported: 4/24/1985  
Date Leak Record Entered: 12/31/1986  
Date Confirmation Began: Not reported  
Date Leak Stopped: Not reported  
Date Case Last Changed on Database: 1/18/1995  
Date the Case was Closed: Not reported  
How Leak Discovered: Not reported  
How Leak Stopped: Not reported  
Cause of Leak: UNK  
Leak Source: UNK  
Operator: MILLER, MICHAEL J.  
Water System: Not reported  
Well Name: Not reported

Map ID  
Direction  
Distance  
Elevation

MAP FINDINGS

Site

Database(s)

EDR ID Number  
EPA ID Number

**LOS ANGELES CHEMICAL COMPANY (Continued)**

**1000102033**

Approx. Dist To Production Well (ft): 1141.0451140186496569530803973  
Source of Cleanup Funding: UNK  
Preliminary Site Assessment Workplan Submitted: Not reported  
Preliminary Site Assessment Began: Not reported  
Pollution Characterization Began: 4/27/1988  
Remediation Plan Submitted: Not reported  
Remedial Action Underway: 10/24/1998  
Post Remedial Action Monitoring Began: Not reported  
Enforcement Action Date: Not reported  
Historical Max MTBE Date: Not reported  
Hist Max MTBE Conc in Groundwater: Not reported  
Hist Max MTBE Conc in Soil: Not reported  
Significant Interim Remedial Action Taken: Yes  
GW Qualifier: Not reported  
Soil Qualifier: Not reported  
Organization: Not reported  
Owner Contact: Not reported  
Responsible Party: LOS ANGELES CHEMICAL CO.  
RP Address: 4545 ARDINE ST, SOUTH GATE, CA 90280  
Program: SLIC  
Lat/Long: 33.9575115 / -1  
Local Agency Staff: Not reported  
Beneficial Use: Not reported  
Priority: 2  
Cleanup Fund Id: Not reported  
Suspended: Not reported  
Assigned Name: Not reported  
Summary: CONTAMINATION WAS REPORTED TO RWQCB BY OWNER. ADDITIONAL SA WORK COMPLETED. USTCF REJECTED REIMBURSEMENT CLAIM 1-8-95. REFER TO SLIC #405

**SLIC:**

Region: STATE  
**Facility Status:** **Open - Remediation**  
Status Date: 10/24/1998  
Global Id: T0603701321  
Lead Agency: LOS ANGELES RWQCB (REGION 4)  
Lead Agency Case Number: Not reported  
Latitude: 33.9575115  
Longitude: -118.1886033  
Case Type: Cleanup Program Site  
Case Worker: SLC  
Local Agency: LOS ANGELES COUNTY  
RB Case Number: 902800034  
File Location: Not reported  
Potential Media Affected: Aquifer used for drinking water supply  
Potential Contaminants of Concern: \* Solvents  
Site History: Not reported

Click here to access the California GeoTracker records for this facility:

**HIST UST:**

Region: STATE  
Facility ID: 00000007810  
Facility Type: Other  
Other Type: CHEMICAL MFG.

Map ID  
Direction  
Distance  
Elevation

MAP FINDINGS

Site

Database(s)

EDR ID Number  
EPA ID Number

**LOS ANGELES CHEMICAL COMPANY (Continued)**

**1000102033**

Total Tanks: 0012  
Contact Name: Not reported  
Telephone: 2135834761  
Owner Name: LOS ANGELES CHEMICAL COMPANY  
Owner Address: 4545 ARDINE STREET  
Owner City,St,Zip: SOUTH GATE, CA 90280

Tank Num: 001  
Container Num: 4  
Year Installed: Not reported  
Tank Capacity: 00004000  
Tank Used for: PRODUCT  
Type of Fuel: Not reported  
Tank Construction: Not reported  
Leak Detection: Stock Inventor

Tank Num: 002  
Container Num: 1  
Year Installed: Not reported  
Tank Capacity: 00004000  
Tank Used for: PRODUCT  
Type of Fuel: Not reported  
Tank Construction: Not reported  
Leak Detection: Stock Inventor

Tank Num: 003  
Container Num: 2  
Year Installed: Not reported  
Tank Capacity: 00004000  
Tank Used for: PRODUCT  
Type of Fuel: DIESEL  
Tank Construction: Not reported  
Leak Detection: Stock Inventor

Tank Num: 004  
Container Num: 3  
Year Installed: Not reported  
Tank Capacity: 00004000  
Tank Used for: PRODUCT  
Type of Fuel: Not reported  
Tank Construction: Not reported  
Leak Detection: Stock Inventor

Tank Num: 005  
Container Num: 5  
Year Installed: Not reported  
Tank Capacity: 00004000  
Tank Used for: PRODUCT  
Type of Fuel: Not reported  
Tank Construction: Not reported  
Leak Detection: Stock Inventor

Tank Num: 006  
Container Num: 6  
Year Installed: Not reported  
Tank Capacity: 00004000  
Tank Used for: PRODUCT

Map ID  
Direction  
Distance  
Elevation

MAP FINDINGS

Site

Database(s)

EDR ID Number  
EPA ID Number

**LOS ANGELES CHEMICAL COMPANY (Continued)**

**1000102033**

Type of Fuel: Not reported  
Tank Construction: Not reported  
Leak Detection: Stock Inventor

Tank Num: 007  
Container Num: 7  
Year Installed: Not reported  
Tank Capacity: 00001000  
Tank Used for: PRODUCT  
Type of Fuel: UNLEADED  
Tank Construction: Not reported  
Leak Detection: Stock Inventor

Tank Num: 008  
Container Num: 8  
Year Installed: Not reported  
Tank Capacity: 00019000  
Tank Used for: WASTE  
Type of Fuel: Not reported  
Tank Construction: Not reported  
Leak Detection: None

Tank Num: 009  
Container Num: 9  
Year Installed: Not reported  
Tank Capacity: 00004800  
Tank Used for: PRODUCT  
Type of Fuel: Not reported  
Tank Construction: Not reported  
Leak Detection: Visual

Tank Num: 010  
Container Num: 10  
Year Installed: Not reported  
Tank Capacity: 00000940  
Tank Used for: WASTE  
Type of Fuel: Not reported  
Tank Construction: Not reported  
Leak Detection: Visual

Tank Num: 011  
Container Num: 11  
Year Installed: Not reported  
Tank Capacity: 00004800  
Tank Used for: WASTE  
Type of Fuel: Not reported  
Tank Construction: Not reported  
Leak Detection: Visual

Tank Num: 012  
Container Num: 12  
Year Installed: Not reported  
Tank Capacity: 00001250  
Tank Used for: PRODUCT  
Type of Fuel: Not reported  
Tank Construction: Not reported  
Leak Detection: Visual

Map ID  
Direction  
Distance  
Elevation

MAP FINDINGS

Site

Database(s)

EDR ID Number  
EPA ID Number

LOS ANGELES CHEMICAL COMPANY (Continued)

1000102033

SWEEPS UST:

Status: A  
Comp Number: 9243  
Number: 9  
Board Of Equalization: 44-008375  
Ref Date: 06-30-89  
Act Date: Not reported  
Created Date: 06-30-89  
Tank Status: A  
Owner Tank Id: Not reported  
Swrcb Tank Id: 19-000-009243-000001  
Actv Date: 06-30-89  
Capacity: Not reported  
Tank Use: UNKNOWN  
Stg: W  
Content: Not reported  
Number Of Tanks: 7

Status: A  
Comp Number: 9243  
Number: 9  
Board Of Equalization: 44-008375  
Ref Date: 06-30-89  
Act Date: Not reported  
Created Date: 06-30-89  
Tank Status: A  
Owner Tank Id: Not reported  
Swrcb Tank Id: 19-000-009243-000002  
Actv Date: 06-30-89  
Capacity: Not reported  
Tank Use: UNKNOWN  
Stg: W  
Content: Not reported  
Number Of Tanks: Not reported

Status: A  
Comp Number: 9243  
Number: 9  
Board Of Equalization: 44-008375  
Ref Date: 06-30-89  
Act Date: Not reported  
Created Date: 06-30-89  
Tank Status: A  
Owner Tank Id: Not reported  
Swrcb Tank Id: 19-000-009243-000003  
Actv Date: 06-30-89  
Capacity: Not reported  
Tank Use: UNKNOWN  
Stg: W  
Content: Not reported  
Number Of Tanks: Not reported

Status: A  
Comp Number: 9243  
Number: 9  
Board Of Equalization: 44-008375  
Ref Date: 06-30-89

Map ID  
Direction  
Distance  
Elevation

MAP FINDINGS

Site

Database(s)

EDR ID Number  
EPA ID Number

LOS ANGELES CHEMICAL COMPANY (Continued)

1000102033

Act Date: Not reported  
Created Date: 06-30-89  
Tank Status: A  
Owner Tank Id: Not reported  
Swrcb Tank Id: 19-000-009243-000004  
Actv Date: 06-30-89  
Capacity: Not reported  
Tank Use: UNKNOWN  
Stg: W  
Content: Not reported  
Number Of Tanks: Not reported

Status: A  
Comp Number: 9243  
Number: 9  
Board Of Equalization: 44-008375  
Ref Date: 06-30-89  
Act Date: Not reported  
Created Date: 06-30-89  
Tank Status: A  
Owner Tank Id: Not reported  
Swrcb Tank Id: 19-000-009243-000005  
Actv Date: 06-30-89  
Capacity: Not reported  
Tank Use: UNKNOWN  
Stg: W  
Content: Not reported  
Number Of Tanks: Not reported

Status: A  
Comp Number: 9243  
Number: 9  
Board Of Equalization: 44-008375  
Ref Date: 06-30-89  
Act Date: Not reported  
Created Date: 06-30-89  
Tank Status: A  
Owner Tank Id: Not reported  
Swrcb Tank Id: 19-000-009243-000006  
Actv Date: 06-30-89  
Capacity: Not reported  
Tank Use: UNKNOWN  
Stg: W  
Content: Not reported  
Number Of Tanks: Not reported

Status: A  
Comp Number: 9243  
Number: 9  
Board Of Equalization: 44-008375  
Ref Date: 06-30-89  
Act Date: Not reported  
Created Date: 06-30-89  
Tank Status: A  
Owner Tank Id: Not reported  
Swrcb Tank Id: 19-000-009243-000007  
Actv Date: 06-30-89

Map ID  
Direction  
Distance  
Elevation

MAP FINDINGS

Site

Database(s)

EDR ID Number  
EPA ID Number

LOS ANGELES CHEMICAL COMPANY (Continued)

1000102033

Capacity: Not reported  
Tank Use: UNKNOWN  
Stg: W  
Content: Not reported  
Number Of Tanks: Not reported

CHMIRS:

OES Incident Number: 03-2644  
OES notification: 5/22/200306:13:28 AM  
OES Date: Not reported  
OES Time: Not reported  
Incident Date: Not reported  
**Date Completed: Not reported**  
Property Use: Not reported  
Agency Id Number: Not reported  
Agency Incident Number: Not reported  
Time Notified: Not reported  
Time Completed: Not reported  
Surrounding Area: Not reported  
Estimated Temperature: Not reported  
Property Management: Not reported  
Special Studies 1: Not reported  
Special Studies 2: Not reported  
Special Studies 3: Not reported  
Special Studies 4: Not reported  
Special Studies 5: Not reported  
Special Studies 6: Not reported  
More Than Two Substances Involved?: Not reported  
Resp Agency Personel # Of Decontaminated: Not reported  
Responding Agency Personel # Of Injuries: Not reported  
Responding Agency Personel # Of Fatalities: Not reported  
Others Number Of Decontaminated: Not reported  
Others Number Of Injuries: Not reported  
Others Number Of Fatalities: Not reported  
Vehicle Make/year: Not reported  
Vehicle License Number: Not reported  
Vehicle State: Not reported  
Vehicle Id Number: Not reported  
CA/DOT/PUC/ICC Number: Not reported  
Company Name: Not reported  
Reporting Officer Name/ID: Not reported  
Report Date: Not reported  
Comments: Not reported  
Facility Telephone: Not reported  
Waterway Involved: Yes  
Waterway: storm drain  
Spill Site: Not reported  
Cleanup By: Foss  
Containment: Not reported  
What Happened: Not reported  
Type: Not reported  
Measure: Not reported  
Other: Not reported  
Date/Time: Not reported  
Year: 2003  
Agency: LA Chemical Co.  
Incident Date: 5/22/200312:00:00 AM

Map ID  
Direction  
Distance  
Elevation

MAP FINDINGS

Site

Database(s)

EDR ID Number  
EPA ID Number

**LOS ANGELES CHEMICAL COMPANY (Continued)**

**1000102033**

Admin Agency: L. A. County Fire Prevention  
Amount: Not reported  
Contained: Yes  
Site Type: Industrial Plant  
E Date: Not reported  
Substance: Glycolic acid 70%  
Quantity Released: Not reported  
BBLs: 0  
Cups: 0  
CUFT: 0  
Gallons: 250  
Grams: 0  
Pounds: 0  
Liters: 0  
Ounces: 0  
Pints: 0  
Quarts: 0  
Sheen: 0  
Tons: 0  
Unknown: 0  
Evacuations: 0  
Number of Injuries: 0  
Number of Fatalities: 0  
Description: A tote container ruptured and the contents spilled on site triggering a sump pump. The sump pump caused some of the substance to spill to the street and enter the storm drain.

**HAZNET:**

Year: 2008  
Gepaid: CAC002625286  
Contact: DON KEMP  
Telephone: 6304107300  
Mailing Name: Not reported  
Mailing Address: 11230 KATHERINE XING  
Mailing City,St,Zip: WOODRIDGE, IL 60517  
Gen County: Los Angeles  
TSD EPA ID: CAD028409019  
TSD County: Los Angeles  
Waste Category: Off-specification, aged or surplus organics  
Disposal Method: STORAGE, BULKING, AND/OR TRANSFER OFF SITE--NO TREATMENT/RECOVERY (H010-H129) OR (H131-H135)  
Tons: 0.33  
Facility County: Los Angeles

Year: 2007  
Gepaid: CAC002625286  
Contact: DON KEMP  
Telephone: 6304107300  
Mailing Name: Not reported  
Mailing Address: 11230 KATHERINE XING  
Mailing City,St,Zip: WOODRIDGE, IL 60517  
Gen County: Los Angeles  
TSD EPA ID: CAD028409019  
TSD County: Los Angeles  
Waste Category: Other organic solids  
Disposal Method: STORAGE, BULKING, AND/OR TRANSFER OFF SITE--NO TREATMENT/RECOVERY (H010-H129) OR (H131-H135)

Map ID  
Direction  
Distance  
Elevation

MAP FINDINGS

Site

Database(s)

EDR ID Number  
EPA ID Number

**LOS ANGELES CHEMICAL COMPANY (Continued)**

**1000102033**

Tons: 0.15  
Facility County: Los Angeles

Year: 2007  
Gepaid: CAC002623196  
Contact: ARNELL MAVEY  
Telephone: 3105232555  
Mailing Name: Not reported  
Mailing Address: 14700 S AVALON BLVD  
Mailing City,St,Zip: GARDENA, CA 90248  
Gen County: Los Angeles  
TSD EPA ID: CAT080013352  
TSD County: Los Angeles  
Waste Category: Unspecified aqueous solution  
Disposal Method: OTHER RECOVERY OF RECLAMATION FOR REUSE INCLUDING ACID REGENERATION, ORGANICS RECOVERY ECT

Tons: 0.42  
Facility County: Los Angeles

Year: 2007  
Gepaid: CAC002625286  
Contact: DON KEMP  
Telephone: 6304107300  
Mailing Name: Not reported  
Mailing Address: 11230 KATHERINE XING  
Mailing City,St,Zip: WOODRIDGE, IL 60517  
Gen County: Los Angeles  
TSD EPA ID: CAD008252405  
TSD County: Los Angeles  
Waste Category: Off-specification, aged or surplus organics  
Disposal Method: Not reported  
Tons: Not reported  
Facility County: Los Angeles

Year: 2007  
Gepaid: CAC002625286  
Contact: DON KEMP  
Telephone: 6304107300  
Mailing Name: Not reported  
Mailing Address: 11230 KATHERINE XING  
Mailing City,St,Zip: WOODRIDGE, IL 60517  
Gen County: Los Angeles  
TSD EPA ID: CAD028409019  
TSD County: Los Angeles  
Waste Category: Off-specification, aged or surplus inorganics  
Disposal Method: STORAGE, BULKING, AND/OR TRANSFER OFF SITE--NO TREATMENT/RECOVERY (H010-H129) OR (H131-H135)

Tons: 1.47  
Facility County: Los Angeles

[Click this hyperlink](#) while viewing on your computer to access 4 additional CA\_HAZNET: record(s) in the EDR Site Report.

EMI:  
Year: 1987  
County Code: 19  
Air Basin: SC

Map ID  
Direction  
Distance  
Elevation

MAP FINDINGS

Site

Database(s)

EDR ID Number  
EPA ID Number

**LOS ANGELES CHEMICAL COMPANY (Continued)**

**1000102033**

Facility ID: 19441  
Air District Name: SC  
SIC Code: 2869  
Air District Name: SOUTH COAST AQMD  
Community Health Air Pollution Info System: Not reported  
Consolidated Emission Reporting Rule: Not reported  
Total Organic Hydrocarbon Gases Tons/Yr: 2  
Reactive Organic Gases Tons/Yr: 1  
Carbon Monoxide Emissions Tons/Yr: 0  
NOX - Oxides of Nitrogen Tons/Yr: 0  
SOX - Oxides of Sulphur Tons/Yr: 0  
Particulate Matter Tons/Yr: 2  
Part. Matter 10 Micrometers & Smlr Tons/Yr: 2

Year: 1990  
County Code: 19  
Air Basin: SC  
Facility ID: 19441  
Air District Name: SC  
SIC Code: 5169  
Air District Name: SOUTH COAST AQMD  
Community Health Air Pollution Info System: Not reported  
Consolidated Emission Reporting Rule: Not reported  
Total Organic Hydrocarbon Gases Tons/Yr: 0  
Reactive Organic Gases Tons/Yr: 0  
Carbon Monoxide Emissions Tons/Yr: 0  
NOX - Oxides of Nitrogen Tons/Yr: 0  
SOX - Oxides of Sulphur Tons/Yr: 0  
Particulate Matter Tons/Yr: 2  
Part. Matter 10 Micrometers & Smlr Tons/Yr: 2

Year: 1995  
County Code: 19  
Air Basin: SC  
Facility ID: 19441  
Air District Name: SC  
SIC Code: 5169  
Air District Name: SOUTH COAST AQMD  
Community Health Air Pollution Info System: Not reported  
Consolidated Emission Reporting Rule: Not reported  
Total Organic Hydrocarbon Gases Tons/Yr: 0  
Reactive Organic Gases Tons/Yr: 0  
Carbon Monoxide Emissions Tons/Yr: 0  
NOX - Oxides of Nitrogen Tons/Yr: 0  
SOX - Oxides of Sulphur Tons/Yr: 0  
Particulate Matter Tons/Yr: 1  
Part. Matter 10 Micrometers & Smlr Tons/Yr: 1

Year: 2005  
County Code: 19  
Air Basin: SC  
Facility ID: 19441  
Air District Name: SC  
SIC Code: 5169  
Air District Name: SOUTH COAST AQMD  
Community Health Air Pollution Info System: Not reported  
Consolidated Emission Reporting Rule: Not reported

Map ID  
Direction  
Distance  
Elevation

MAP FINDINGS

Site

Database(s)

EDR ID Number  
EPA ID Number

LOS ANGELES CHEMICAL COMPANY (Continued)

1000102033

Total Organic Hydrocarbon Gases Tons/Yr: .09075  
Reactive Organic Gases Tons/Yr: .062345551  
Carbon Monoxide Emissions Tons/Yr: .135  
NOX - Oxides of Nitrogen Tons/Yr: .2252  
SOX - Oxides of Sulphur Tons/Yr: .033895  
Particulate Matter Tons/Yr: .02602  
Part. Matter 10 Micrometers & Smlr Tons/Yr: .01907

T81  
NNW  
1/4-1/2  
0.447 mi.  
2360 ft.

LOS ANGELES CHEMICAL COMPANY  
4545 ARDINE STREET  
SOUTH GATE, CA 90280  
Site 2 of 3 in cluster T

SSTS 1005432690  
Cortese N/A  
SLIC  
RESPONSE  
ENVIROSTOR

Relative:  
Higher

SSTS:  
Product: ODO-BAN  
Contact: Not reported  
Status: Active  
Registration Number: 000962CA 001  
Report Year: Not reported  
Permit: Registered  
Product Number: 00683600165066243  
Product Type: End-use blend, formulation, or concentrate  
Product Class: Disinfectant, germicide, sanitizer  
Product Use: All other products  
UOM: Not reported  
Market: Marketed in the United States  
Region: Not reported  
Zero product: Not reported  
Pesticide RUP report: Not reported

Actual:  
118 ft.

Product: BACTICIDE  
Contact: Not reported  
Status: Not reported  
Registration Number: 000962CA 001  
Report Year: 1999  
Permit: Registered  
Product Number: 03798220001  
Product Type: Repackaged or relabeled  
Product Class: Disinfectant, germicide, sanitizer  
Product Use: All other products  
UOM: Not reported  
Market: Marketed in the United States  
Region: Not reported  
Zero product: Not reported  
Pesticide RUP report: Not reported

Product: BACTICIDE & LA CHEMCHLOR  
Contact: Not reported  
Status: Not reported  
Registration Number: 000962CA 001  
Report Year: 2000  
Permit: Registered  
Product Number: 03798220001  
Product Type: Repackaged or relabeled  
Product Class: Disinfectant, germicide, sanitizer  
Product Use: All other products  
UOM: Not reported

Map ID  
Direction  
Distance  
Elevation

MAP FINDINGS

Site

Database(s)

EDR ID Number  
EPA ID Number

**LOS ANGELES CHEMICAL COMPANY (Continued)**

**1005432690**

Market: Marketed in the United States  
Region: Not reported  
Zero product: Not reported  
Pesticide RUP report: Not reported

Product: BACTICIDE & LA CHEMCHLOR  
Contact: Not reported  
Status: Not reported  
Registration Number: 000962CA001  
Report Year: 2001  
Permit: Registered  
Product Number: 03798220001  
Product Type: Repackaged or relabeled  
Product Class: Disinfectant, germicide, sanitizer  
Product Use: All other products  
UOM: Not reported  
Market: Marketed in the United States  
Region: 09  
Zero product: Not reported  
Pesticide RUP report: Not reported

Product: LA CHEMCHLOR  
Contact: Not reported  
Status: Not reported  
Registration Number: 000962CA001  
Report Year: 2002  
Permit: Registered  
Product Number: 03798220001  
Product Type: Repackaged or relabeled  
Product Class: Disinfectant, germicide, sanitizer  
Product Use: All other products  
UOM: Not reported  
Market: Marketed in the United States  
Region: 09  
Zero product: Not reported  
Pesticide RUP report: Not reported

Product: LA CHEMCHLOR  
Contact: Not reported  
Status: Not reported  
Registration Number: 000962CA001  
Report Year: 2003  
Permit: Registered  
Product Number: 03798220001  
Product Type: Repackaged or relabeled  
Product Class: Disinfectant, germicide, sanitizer  
Product Use: All other products  
UOM: Not reported  
Market: Marketed in the United States  
Region: 09  
Zero product: Not reported  
Pesticide RUP report: Not reported

Product: LA CHEMCHLOR/BACTICIDE (SUPP -962)  
Contact: Not reported  
Status: Not reported  
Registration Number: 000962CA001

Map ID  
Direction  
Distance  
Elevation

MAP FINDINGS

Site

Database(s)

EDR ID Number  
EPA ID Number

**LOS ANGELES CHEMICAL COMPANY (Continued)**

**1005432690**

Report Year: 2004  
Permit: Not reported  
Product Number: 103798220001  
Product Type: Repackaged or relabeled  
Product Class: Disinfectant, germicide, sanitizer  
Product Use: All other products  
UOM: Not reported  
Market: Marketed in the United States  
Region: Not reported  
Zero product: Not reported  
Pesticide RUP report: Not reported

Product: LA CHEMCHLOR/BACTICIDE (SUPP -962)  
Contact: Not reported  
Status: Not reported  
Registration Number: 000962CA001  
Report Year: 2005  
Permit: Not reported  
Product Number: 03798220001  
Product Type: Repackaged or relabeled  
Product Class: Disinfectant, germicide, sanitizer  
Product Use: All other products  
UOM: Not reported  
Market: Marketed in the United States  
Region: Not reported  
Zero product: Not reported  
Pesticide RUP report: Not reported

Product: LACCO QUAT 10 (SUPP -962)  
Contact: Not reported  
Status: Not reported  
Registration Number: 000962CA001  
Report Year: 2005  
Permit: Not reported  
Product Number: 00183900086  
Product Type: Repackaged or relabeled  
Product Class: Disinfectant, germicide, sanitizer  
Product Use: All other products  
UOM: Not reported  
Market: Marketed in the United States  
Region: Not reported  
Zero product: Not reported  
Pesticide RUP report: Not reported

Product: 12.5% SODIUM HYPOCHLORITE  
Contact: Not reported  
Status: Not reported  
Registration Number: 000962-CA-001  
Report Year: 2006  
Permit: Not reported  
Product Number: 066887-20001  
Product Type: Not reported  
Product Class: Not reported  
Product Use: Not reported  
UOM: Not reported  
Market: Not reported  
Region: Not reported

Map ID  
Direction  
Distance  
Elevation

MAP FINDINGS

Site

Database(s)

EDR ID Number  
EPA ID Number

**LOS ANGELES CHEMICAL COMPANY (Continued)**

**1005432690**

Zero product: Not reported  
Pesticide RUP report: Not reported

Product: LA CHEMCHLOR (REGIS. 2005)  
Contact: Not reported  
Status: Not reported  
Registration Number: 000962-CA-001  
Report Year: 2006  
Permit: Not reported  
Product Number: 000962-20001  
Product Type: Not reported  
Product Class: Not reported  
Product Use: Not reported  
UOM: Not reported  
Market: Not reported  
Region: Not reported  
Zero product: Not reported  
Pesticide RUP report: Not reported

Product: LACCO DYNE # 410 (SUPP -962)  
Contact: Not reported  
Status: Not reported  
Registration Number: 000962-CA-001  
Report Year: 2006  
Permit: Not reported  
Product Number: 004959-00016  
Product Type: Not reported  
Product Class: Not reported  
Product Use: Not reported  
UOM: Not reported  
Market: Not reported  
Region: Not reported  
Zero product: Not reported  
Pesticide RUP report: Not reported

Product: LACCO QUAT 10 (SUPP -962)  
Contact: Not reported  
Status: Not reported  
Registration Number: 000962-CA-001  
Report Year: 2006  
Permit: Not reported  
Product Number: 001839-00086  
Product Type: Not reported  
Product Class: Not reported  
Product Use: Not reported  
UOM: Not reported  
Market: Not reported  
Region: Not reported  
Zero product: Not reported  
Pesticide RUP report: Not reported

Product: LACCO-BROM (SUPP -962)  
Contact: Not reported  
Status: Not reported  
Registration Number: 000962-CA-001  
Report Year: 2006  
Permit: Not reported

Map ID  
Direction  
Distance  
Elevation

MAP FINDINGS

Site

Database(s)

EDR ID Number  
EPA ID Number

**LOS ANGELES CHEMICAL COMPANY (Continued)**

**1005432690**

Product Number: 005185-00451  
Product Type: Not reported  
Product Class: Not reported  
Product Use: Not reported  
UOM: Not reported  
Market: Not reported  
Region: Not reported  
Zero product: Not reported  
Pesticide RUP report: Not reported

**Cortese:**

Region: CORTESE  
Envirostor Id: 60000330  
Site/Facility Type: STATE RESPONSE  
Cleanup Status: ACTIVE  
Status Date: 5/2/2006  
Site Code: 301287  
Latitude: 33.9578634512143  
Longitude: -118.188588872107  
EPA Id: Not reported  
Owner: Not reported  
Enf Type: Not reported  
Effective Date: Not reported  
Order No: Not reported  
Region: Not reported  
WDID: Not reported  
Swat R: Not reported  
Waste Discharger System Num: Not reported  
Solid Waste Id Num: Not reported  
Waste Management Unit Name: Not reported  
Agency Name: Not reported

**SLIC:**

Region: STATE  
**Facility Status: Open - Remediation**  
Status Date: 06/01/1997  
Global Id: SL204671639  
Lead Agency: LOS ANGELES RWQCB (REGION 4)  
Lead Agency Case Number: Not reported  
Latitude: 33.957714  
Longitude: -118.190951  
Case Type: Cleanup Program Site  
Case Worker: RE  
Local Agency: Not reported  
RB Case Number: 0405  
File Location: Not reported  
Potential Media Affected: Not reported  
Potential Contaminants of Concern: Aviation  
Site History: Not reported

[Click here to access the California GeoTracker records for this facility:](#)

**RESPONSE:**

Facility ID: 60000330  
Site Type: State Response  
Site Type Detail: State Response or NPL

Map ID  
Direction  
Distance  
Elevation

MAP FINDINGS

Site

Database(s)

EDR ID Number  
EPA ID Number

**LOS ANGELES CHEMICAL COMPANY (Continued)**

**1005432690**

Acres: 6  
National Priorities List: NO  
Cleanup Oversight Agencies: SMBRP  
Lead Agency: SMBRP  
Lead Agency Description: DTSC - Site Mitigation And Brownfield Reuse Program  
Project Manager: POONAM ACHARYA  
Supervisor: Rita Kamat  
Division Branch: Cleanup Chatsworth  
Site Code: 301287  
Site Mgmt. Req.: NONE SPECIFIED  
Assembly: 50  
Senate: 30  
Special Program Status: Not reported  
Status: Active  
Status Date: 05/02/2006  
Restricted Use: NO  
Funding: Responsible Party  
Latitude: 33.9578634512143  
Longitude: -118.188588872107  
APN: 6215002021  
Past Use: DISTRIBUTOR - CHEMICAL  
Potential COC: 30001, 30013, 30022, 30027  
Confirmed COC: 30022-NO,30027,30001,30013  
Potential Description: OTH, SOIL  
Alias Name: 6215002021  
Alias Type: APN  
Alias Name: 110000474923  
Alias Type: EPA (FRS #)  
Alias Name: 301287  
Alias Type: Project Code (Site Code)  
Alias Name: 60000330  
Alias Type: Envirostor ID Number

**Completed Info:**

Completed Area Name: PROJECT WIDE  
Completed Sub Area Name: Not reported  
Completed Document Type: Site Characterization Workplan  
Completed Date: 04/20/2007  
Comments: RI Work plan was approved.

Completed Area Name: PROJECT WIDE  
Completed Sub Area Name: Not reported  
Completed Document Type: Fieldwork  
Completed Date: 06/08/2007  
Comments: Soil, Soil Gas and GRound Water investigation field work was implemented according to the approved workplan.

Completed Area Name: PROJECT WIDE  
Completed Sub Area Name: Not reported  
Completed Document Type: Monitoring Report  
Completed Date: 09/04/2007  
Comments: Not reported

Completed Area Name: PROJECT WIDE  
Completed Sub Area Name: Not reported  
Completed Document Type: Remedial Investigation / Feasibility Study  
Completed Date: 11/07/2007  
Comments: RI Results were reviewed , Datagaps were discussed on a phone

Map ID  
Direction  
Distance  
Elevation

MAP FINDINGS

Site

Database(s)

EDR ID Number  
EPA ID Number

**LOS ANGELES CHEMICAL COMPANY (Continued)**

**1005432690**

conference between Arcadis and DTSC. Arcadis will submit a supplemental investigation workplan with the locations covering the locations discussed to fillup the Data Gaps.

Completed Area Name: PROJECT WIDE  
Completed Sub Area Name: Not reported  
Completed Document Type: Site Characterization Workplan  
Completed Date: 04/11/2008  
Comments: letter with comments was sent out.

Completed Area Name: PROJECT WIDE  
Completed Sub Area Name: Not reported  
Completed Document Type: Voluntary Cleanup Agreement  
Completed Date: 12/31/2008  
Comments: VCA signed.

Future Area Name: Not reported  
Future Sub Area Name: Not reported  
Future Document Type: Not reported  
Future Due Date: Not reported  
Schedule Area Name: Not reported  
Schedule Sub Area Name: Not reported  
Schedule Document Type: Not reported  
Schedule Due Date: Not reported  
Schedule Revised Date: Not reported

**ENVIROSTOR:**

Site Type: State Response  
Site Type Detailed: State Response or NPL  
Acres: 6  
NPL: NO  
Regulatory Agencies: SMBRP  
Lead Agency: SMBRP  
Program Manager: POONAM ACHARYA  
Supervisor: Rita Kamat  
Division Branch: Cleanup Chatsworth  
Facility ID: 60000330  
Site Code: 301287  
Assembly: 50  
Senate: 30  
Special Program: Not reported  
Status: Active  
Status Date: 05/02/2006  
Restricted Use: NO  
Site Mgmt. Req.: NONE SPECIFIED  
Funding: Responsible Party  
Latitude: 33.9578634512143  
Longitude: -118.188588872107  
APN: 6215002021  
Past Use: DISTRIBUTOR - CHEMICAL  
Potential COC: 30001, 30013, 30022, 30027  
Confirmed COC: 30022-NO,30027,30001,30013  
Potential Description: OTH, SOIL  
Alias Name: 6215002021  
Alias Type: APN  
Alias Name: 110000474923  
Alias Type: EPA (FRS #)

Map ID  
Direction  
Distance  
Elevation

MAP FINDINGS

Site

Database(s)

EDR ID Number  
EPA ID Number

**LOS ANGELES CHEMICAL COMPANY (Continued)**

**1005432690**

Alias Name: 301287  
Alias Type: Project Code (Site Code)  
Alias Name: 60000330  
Alias Type: Envirostor ID Number

Completed Info:

Completed Area Name: PROJECT WIDE  
Completed Sub Area Name: Not reported  
Completed Document Type: Site Characterization Workplan  
Completed Date: 04/20/2007  
Comments: RI Work plan was approved.

Completed Area Name: PROJECT WIDE  
Completed Sub Area Name: Not reported  
Completed Document Type: Fieldwork  
Completed Date: 06/08/2007  
Comments: Soil, Soil Gas and GRound Water investigation field work was implemented according to the approved workplan.

Completed Area Name: PROJECT WIDE  
Completed Sub Area Name: Not reported  
Completed Document Type: Monitoring Report  
Completed Date: 09/04/2007  
Comments: Not reported

Completed Area Name: PROJECT WIDE  
Completed Sub Area Name: Not reported  
Completed Document Type: Remedial Investigation / Feasibility Study  
Completed Date: 11/07/2007  
Comments: RI Results were reviewed , Datagaps were discussed on a phone conference between Arcadis and DTSC. Arcadis will submit a supplemental investigation workplan with the locations covering the locations discussed to fillup the Data Gaps.

Completed Area Name: PROJECT WIDE  
Completed Sub Area Name: Not reported  
Completed Document Type: Site Characterization Workplan  
Completed Date: 04/11/2008  
Comments: letter with comments was sent out.

Completed Area Name: PROJECT WIDE  
Completed Sub Area Name: Not reported  
Completed Document Type: Voluntary Cleanup Agreement  
Completed Date: 12/31/2008  
Comments: VCA signed.

Future Area Name: Not reported  
Future Sub Area Name: Not reported  
Future Document Type: Not reported  
Future Due Date: Not reported  
Schedule Area Name: Not reported  
Schedule Sub Area Name: Not reported  
Schedule Document Type: Not reported  
Schedule Due Date: Not reported  
Schedule Revised Date: Not reported

Map ID  
Direction  
Distance  
Elevation

MAP FINDINGS

Site

Database(s)

EDR ID Number  
EPA ID Number

**T82**  
**NNW**  
**1/4-1/2**  
**0.447 mi.**  
**2360 ft.**  
**LOS ANGELES CHEMICAL CO**  
**4545 ARDINE ST**  
**SOUTH GATE, CA 90280**  
**Site 3 of 3 in cluster T**

**TSCA**  
**SLIC**  
**HAZNET**  
**1005930212**  
**N/A**

**Relative:**  
**Higher**

[Click this hyperlink](#) while viewing on your computer to access additional TSCA detail in the EDR Site Report.

**Actual:**  
**118 ft.**

SLIC:

Region: 4  
Facility Status: Remediation  
SLIC: 0405  
Substance: VOCs  
Staff: RE

HAZNET:

Year: 2010  
Gepaid: CAD008287732  
Contact: XAVIER AGUILERA  
Telephone: 3235629500  
Mailing Name: Not reported  
Mailing Address: 4545 ARDINE STREET  
Mailing City,St,Zip: SOUTH GATE, CA 902802534  
Gen County: Not reported  
TSD EPA ID: AZR000501510  
TSD County: Not reported  
Waste Category: Other inorganic solid waste  
Disposal Method: STORAGE, BULKING, AND/OR TRANSFER OFF SITE--NO TREATMENT/RECOVERY (H010-H129) OR (H131-H135)  
Tons: 0.22935  
Facility County: Los Angeles

Year: 2010  
Gepaid: CAD008287732  
Contact: XAVIER AGUILERA  
Telephone: 3235629500  
Mailing Name: Not reported  
Mailing Address: 4545 ARDINE STREET  
Mailing City,St,Zip: SOUTH GATE, CA 902802534  
Gen County: Not reported  
TSD EPA ID: AZR000501510  
TSD County: Not reported  
Waste Category: Other inorganic solid waste  
Disposal Method: STORAGE, BULKING, AND/OR TRANSFER OFF SITE--NO TREATMENT/RECOVERY (H010-H129) OR (H131-H135)  
Tons: 0.09  
Facility County: Los Angeles

Year: 2010  
Gepaid: CAD008287732  
Contact: XAVIER AGUILERA  
Telephone: 3235629500  
Mailing Name: Not reported  
Mailing Address: 4545 ARDINE STREET  
Mailing City,St,Zip: SOUTH GATE, CA 902802534  
Gen County: Not reported  
TSD EPA ID: AZR000501510  
TSD County: Not reported

Map ID  
Direction  
Distance  
Elevation

MAP FINDINGS

Site

Database(s)

EDR ID Number  
EPA ID Number

**LOS ANGELES CHEMICAL CO (Continued)**

**1005930212**

Waste Category: Aqueous solution with total organic residues less than 10 percent  
Disposal Method: STORAGE, BULKING, AND/OR TRANSFER OFF SITE--NO TREATMENT/RECOVERY (H010-H129) OR (H131-H135)  
Tons: 21  
Facility County: Los Angeles

Year: 2010  
Gepaid: CAD008287732  
Contact: XAVIER AGUILERA  
Telephone: 3235629500  
Mailing Name: Not reported  
Mailing Address: 4545 ARDINE STREET  
Mailing City,St,Zip: SOUTH GATE, CA 902802534  
Gen County: Not reported  
TSD EPA ID: AZR000501510  
TSD County: Not reported  
Waste Category: Unspecified aqueous solution  
Disposal Method: STORAGE, BULKING, AND/OR TRANSFER OFF SITE--NO TREATMENT/RECOVERY (H010-H129) OR (H131-H135)  
Tons: 0.021  
Facility County: Los Angeles

Year: 2010  
Gepaid: CAD008287732  
Contact: XAVIER AGUILERA  
Telephone: 3235629500  
Mailing Name: Not reported  
Mailing Address: 4545 ARDINE STREET  
Mailing City,St,Zip: SOUTH GATE, CA 902802534  
Gen County: Not reported  
TSD EPA ID: AZR000501510  
TSD County: Not reported  
Waste Category: Other inorganic solid waste  
Disposal Method: STORAGE, BULKING, AND/OR TRANSFER OFF SITE--NO TREATMENT/RECOVERY (H010-H129) OR (H131-H135)  
Tons: 0.175  
Facility County: Los Angeles

[Click this hyperlink](#) while viewing on your computer to access 138 additional CA\_HAZNET: record(s) in the EDR Site Report.

**U83  
NNE  
1/4-1/2  
0.452 mi.  
2386 ft.**

**WINSOME ENTERPRISES INC DBA QUALITY CARRIERS SOUTH GATE  
8332 WILCOX AVE  
SOUTH GATE, CA 90280  
Site 1 of 2 in cluster U**

**HIST CORTESE S104159730  
HAZNET N/A**

**Relative:  
Higher**

CORTESE:  
Region: CORTESE  
Facility County Code: 19  
Reg By: LTNKA  
Reg Id: I-11357

**Actual:  
116 ft.**

HAZNET:  
Year: 2010  
Gepaid: CAL000343718  
Contact: EMILIO LOERA

Map ID  
Direction  
Distance  
Elevation

MAP FINDINGS

Site

Database(s)

EDR ID Number  
EPA ID Number

**WINSOME ENTERPRISES INC DBA QUALITY CARRIERS SOUTH GATE (Continued)**

**S104159730**

Telephone: 5627559776  
Mailing Name: Not reported  
Mailing Address: 5042 CECELIA ST  
Mailing City,St,Zip: SOUTH GATE, CA 902803511  
Gen County: Not reported  
TSD EPA ID: CAD099452708  
TSD County: Not reported  
Waste Category: Waste oil and mixed oil  
Disposal Method: OTHER RECOVERY OF RECLAMATION FOR REUSE INCLUDING ACID REGENERATION, ORGANICS RECOVERY ECT  
Tons: 0.38  
Facility County: Los Angeles

Year: 2010  
Gepaid: CA0000031997  
Contact: DANIEL LANGDON  
Telephone: 8135697271  
Mailing Name: Not reported  
Mailing Address: 211 WELSH POOL ROAD SUITE 100  
Mailing City,St,Zip: EXTON, PA 193410000  
Gen County: Not reported  
TSD EPA ID: ARD069748192  
TSD County: Not reported  
Waste Category: Off-specification, aged or surplus organics  
Disposal Method: INCINERATION--THERMAL DESTRUCTION OTHER THAN USE AS A FUEL  
Tons: 2.7225  
Facility County: Los Angeles

Year: 2010  
Gepaid: CAL000343718  
Contact: EMILIO LOERA  
Telephone: 5627559776  
Mailing Name: Not reported  
Mailing Address: 5042 CECELIA ST  
Mailing City,St,Zip: SOUTH GATE, CA 902803511  
Gen County: Not reported  
TSD EPA ID: CAD099452708  
TSD County: Not reported  
Waste Category: Aqueous solution with total organic residues less than 10 percent  
Disposal Method: OTHER RECOVERY OF RECLAMATION FOR REUSE INCLUDING ACID REGENERATION, ORGANICS RECOVERY ECT  
Tons: 0.42  
Facility County: Los Angeles

Year: 2010  
Gepaid: CAL000343718  
Contact: EMILIO LOERA  
Telephone: 5627559776  
Mailing Name: Not reported  
Mailing Address: 5042 CECELIA ST  
Mailing City,St,Zip: SOUTH GATE, CA 902803511  
Gen County: Not reported  
TSD EPA ID: CAD097030993  
TSD County: Not reported  
Waste Category: Other organic solids  
Disposal Method: STORAGE, BULKING, AND/OR TRANSFER OFF SITE--NO TREATMENT/RECOVERY (H010-H129) OR (H131-H135)

Map ID  
 Direction  
 Distance  
 Elevation

MAP FINDINGS

Site

Database(s)

EDR ID Number  
 EPA ID Number

**WINSOME ENTERPRISES INC DBA QUALITY CARRIERS SOUTH GATE (Continued)**

**S104159730**

Tons: 0.2  
 Facility County: Los Angeles

Year: 2010  
 Gepaid: CAL000343718  
 Contact: EMILIO LOERA  
 Telephone: 5627559776  
 Mailing Name: Not reported  
 Mailing Address: 5042 CECELIA ST  
 Mailing City,St,Zip: SOUTH GATE, CA 902803511  
 Gen County: Not reported  
 TSD EPA ID: CAD982444481  
 TSD County: Not reported  
 Waste Category: Other organic solids  
 Disposal Method: STORAGE, BULKING, AND/OR TRANSFER OFF SITE--NO TREATMENT/RECOVERY (H010-H129) OR (H131-H135)

Tons: 0.1  
 Facility County: Los Angeles

[Click this hyperlink](#) while viewing on your computer to access 41 additional CA\_HAZNET: record(s) in the EDR Site Report.

**U84**  
**NNE**  
 1/4-1/2  
 0.452 mi.  
 2386 ft.

**UNIVAR USA INC**  
**8332 WILCOX AVE**  
**SOUTH GATE, CA 90280**  
 Site 2 of 2 in cluster U

**LUST** **S100720279**  
**SWEEPS UST** **N/A**  
**HAZNET**

**Relative:**  
**Higher**

**LUST:**  
 Region: STATE  
 Global Id: T0603703785  
 Latitude: 33.9571775  
 Longitude: -118.1796478  
 Case Type: LUST Cleanup Site  
 Status: Completed - Case Closed  
 Status Date: 02/08/1993  
 Lead Agency: LOS ANGELES COUNTY  
 Case Worker: JOA  
 Local Agency: LOS ANGELES COUNTY  
 RB Case Number: I-11357  
 LOC Case Number: Not reported  
 File Location: Not reported  
 Potential Media Affect: Soil  
 Potential Contaminants of Concern: Diesel  
 Site History: Not reported

**Actual:**  
 116 ft.

Click here to access the California GeoTracker records for this facility:

**LUST:**  
 Global Id: T0603703785  
 Contact Type: Regional Board Caseworker  
 Contact Name: YUE RONG  
 Organization Name: LOS ANGELES RWQCB (REGION 4)  
 Address: 320 W. 4TH ST., SUITE 200  
 City: Los Angeles  
 Email: yrong@waterboards.ca.gov  
 Phone Number: Not reported

Map ID  
Direction  
Distance  
Elevation

MAP FINDINGS

Site

Database(s)

EDR ID Number  
EPA ID Number

**UNIVAR USA INC (Continued)**

**S100720279**

Global Id: T0603703785  
Contact Type: Local Agency Caseworker  
Contact Name: JOHN AWUJO  
Organization Name: LOS ANGELES COUNTY  
Address: 900 S FREMONT AVE  
City: ALHAMBRA  
Email: Not reported  
Phone Number: 6264583507

LUST:

Global Id: T0603703785  
Action Type: Other  
Date: 1950-01-01 00:00:00  
Action: Leak Reported

Global Id: T0603703785  
Action Type: Other  
Date: 1950-01-01 00:00:00  
Action: Leak Discovery

LUST REG 4:

Region: 4  
Regional Board: 04  
County: Los Angeles  
facid: I-11357  
Status: Case Closed  
Substance: Diesel  
Substance Quantity: Not reported  
Local Case No: Not reported  
Case Type: Soil  
Abatement Method Used at the Site: Not reported  
Global ID: T0603703785  
W Global ID: Not reported  
Staff: UNK  
Local Agency: 19000  
Cross Street: CECELIA  
Enforcement Type: Not reported  
Date Leak Discovered: 6/1/1992  
Date Leak First Reported: 9/3/1992  
Date Leak Record Entered: 8/20/1992  
Date Confirmation Began: Not reported  
Date Leak Stopped: Not reported  
Date Case Last Changed on Database: 4/8/1993  
Date the Case was Closed: 2/8/1993  
How Leak Discovered: Tank Closure  
How Leak Stopped: Not reported  
Cause of Leak: UNK  
Leak Source: UNK  
Operator: Not reported  
Water System: Not reported  
Well Name: Not reported  
Approx. Dist To Production Well (ft): 713.41112865179766907862739823  
Source of Cleanup Funding: UNK  
Preliminary Site Assessment Workplan Submitted: Not reported  
Preliminary Site Assessment Began: Not reported

Map ID  
Direction  
Distance  
Elevation

MAP FINDINGS

Site

Database(s)

EDR ID Number  
EPA ID Number

**UNIVAR USA INC (Continued)**

**S100720279**

Pollution Characterization Began: Not reported  
Remediation Plan Submitted: Not reported  
Remedial Action Underway: Not reported  
Post Remedial Action Monitoring Began: Not reported  
Enforcement Action Date: Not reported  
Historical Max MTBE Date: Not reported  
Hist Max MTBE Conc in Groundwater: Not reported  
Hist Max MTBE Conc in Soil: Not reported  
Significant Interim Remedial Action Taken: Not reported  
GW Qualifier: Not reported  
Soil Qualifier: Not reported  
Organization: Not reported  
Owner Contact: Not reported  
Responsible Party: BENARR BALSER  
RP Address: 1708 CAMINO LA VISTA, FULLERTON, 92633  
Program: LUST  
Lat/Long: 33.9578465 / -1  
Local Agency Staff: Not reported  
Beneficial Use: Not reported  
Priority: Not reported  
Cleanup Fund Id: Not reported  
Suspended: Not reported  
Assigned Name: Not reported  
Summary: Not reported

**SWEEPS UST:**

Status: A  
Comp Number: 11357  
Number: 1  
Board Of Equalization: 44-009256  
Ref Date: 06-25-92  
Act Date: 06-25-92  
Created Date: 06-30-89  
Tank Status: A  
Owner Tank Id: Not reported  
Swrcb Tank Id: 19-000-011357-000001  
Actv Date: 06-30-89  
Capacity: Not reported  
Tank Use: UNKNOWN  
Stg: W  
Content: Not reported  
Number Of Tanks: 7

Status: A  
Comp Number: 11357  
Number: 1  
Board Of Equalization: 44-009256  
Ref Date: 06-25-92  
Act Date: 06-25-92  
Created Date: 06-30-89  
Tank Status: A  
Owner Tank Id: Not reported  
Swrcb Tank Id: 19-000-011357-000002  
Actv Date: 06-30-89  
Capacity: Not reported  
Tank Use: UNKNOWN  
Stg: W

Map ID  
Direction  
Distance  
Elevation

MAP FINDINGS

Site

Database(s)

EDR ID Number  
EPA ID Number

**UNIVAR USA INC (Continued)**

**S100720279**

Content: Not reported  
Number Of Tanks: Not reported

Status: A  
Comp Number: 11357  
Number: 1  
Board Of Equalization: 44-009256  
Ref Date: 06-25-92  
Act Date: 06-25-92  
Created Date: 06-30-89  
Tank Status: A  
Owner Tank Id: Not reported  
Swrcb Tank Id: 19-000-011357-000003  
Actv Date: 06-30-89  
Capacity: Not reported  
Tank Use: UNKNOWN  
Stg: W  
Content: Not reported  
Number Of Tanks: Not reported

Status: A  
Comp Number: 11357  
Number: 1  
Board Of Equalization: 44-009256  
Ref Date: 06-25-92  
Act Date: 06-25-92  
Created Date: 06-30-89  
Tank Status: A  
Owner Tank Id: Not reported  
Swrcb Tank Id: 19-000-011357-000004  
Actv Date: 06-30-89  
Capacity: Not reported  
Tank Use: UNKNOWN  
Stg: W  
Content: Not reported  
Number Of Tanks: Not reported

Status: A  
Comp Number: 11357  
Number: 1  
Board Of Equalization: 44-009256  
Ref Date: 06-25-92  
Act Date: 06-25-92  
Created Date: 06-30-89  
Tank Status: A  
Owner Tank Id: Not reported  
Swrcb Tank Id: 19-000-011357-000005  
Actv Date: 06-30-89  
Capacity: Not reported  
Tank Use: UNKNOWN  
Stg: W  
Content: Not reported  
Number Of Tanks: Not reported

Status: A  
Comp Number: 11357  
Number: 1

Map ID  
Direction  
Distance  
Elevation

MAP FINDINGS

Site

Database(s)

EDR ID Number  
EPA ID Number

UNIVAR USA INC (Continued)

S100720279

Board Of Equalization: 44-009256  
Ref Date: 06-25-92  
Act Date: 06-25-92  
Created Date: 06-30-89  
Tank Status: A  
Owner Tank Id: 6  
Swrcb Tank Id: 19-000-011357-000006  
Actv Date: 06-30-89  
Capacity: 12000  
Tank Use: M.V. FUEL  
Stg: P  
Content: DIESEL  
Number Of Tanks: Not reported

Status: A  
Comp Number: 11357  
Number: 1  
Board Of Equalization: 44-009256  
Ref Date: 06-25-92  
Act Date: 06-25-92  
Created Date: 06-30-89  
Tank Status: A  
Owner Tank Id: 7  
Swrcb Tank Id: 19-000-011357-000007  
Actv Date: 06-30-89  
Capacity: 12000  
Tank Use: M.V. FUEL  
Stg: P  
Content: DIESEL  
Number Of Tanks: Not reported

HAZNET:

Year: 2008  
Gepaid: CAC002636448  
Contact: MIKE MORRIS  
Telephone: 3238377050  
Mailing Name: Not reported  
Mailing Address: PO BOX 512062  
Mailing City,St,Zip: LOS ANGELES, CA 900510062  
Gen County: Los Angeles  
TSD EPA ID: CAD008302903  
TSD County: Los Angeles  
Waste Category: Off-specification, aged or surplus organics  
Disposal Method: SOLVENTS RECOVERY  
Tons: 0.099  
Facility County: Los Angeles

S85  
North  
1/4-1/2  
0.458 mi.  
2416 ft.

SYSTEM DISPOSAL SERVICE COMPAN  
4841 EAST CECLIA STREET  
CUDAHY, CA

WMUDS/SWAT S104156372  
N/A

Site 2 of 2 in cluster S

Relative:  
Higher

WMUDS/SWAT:  
Edit Date: Not reported  
Complexity: Not reported  
Primary Waste: Not reported

Actual:  
119 ft.

Map ID  
Direction  
Distance  
Elevation

MAP FINDINGS

Site

Database(s)

EDR ID Number  
EPA ID Number

**SYSTEM DISPOSAL SERVICE COMPAN (Continued)**

**S104156372**

Primary Waste Type: Not reported  
Secondary Waste: Not reported  
Secondary Waste Type: Not reported  
Base Meridian: Not reported  
NPID: Not reported  
Tonnage: 0  
Regional Board ID: Not reported  
Municipal Solid Waste: False  
Superorder: False  
Open To Public: False  
Waste List: False  
Agency Type: Not reported  
Agency Name: SYSTEM DISPOSAL SERVICE COMPAN  
Agency Department: Not reported  
Agency Address: Not reported  
Agency City,St,Zip: Not reported  
Agency Contact: Not reported  
Agency Telephone: Not reported  
Land Owner Name: Not reported  
Land Owner Address: Not reported  
Land Owner City,St,Zip: CA  
Land Owner Contact: Not reported  
Land Owner Phone: Not reported  
Region: 4  
Facility Type: Not reported  
Facility Description: Not reported  
Facility Telephone: Not reported  
SWAT Facility Name: Not reported  
Primary SIC: Not reported  
Secondary SIC: Not reported  
Comments: Not reported  
Last Facility Editors: Not reported  
Waste Discharge System: False  
Solid Waste Assessment Test Program: True  
Toxic Pits Cleanup Act Program: False  
Resource Conservation Recovery Act: False  
Department of Defence: False  
Solid Waste Assessment Test Program: SYSTEM DISPOSAL SERVICE COMPANY  
Threat to Water Quality: Not reported  
Sub Chapter 15: False  
Regional Board Project Officer: LT  
Number of WMUDS at Facility: 1  
Section Range: Not reported  
RCRA Facility: Not reported  
Waste Discharge Requirements: Not reported  
Self-Monitoring Rept. Frequency: Not reported  
Waste Discharge System ID: 4 190376NUR  
Solid Waste Information ID: Not reported

Map ID  
Direction  
Distance  
Elevation

MAP FINDINGS

Site

Database(s)

EDR ID Number  
EPA ID Number

**V86**      **SHULTZ STEEL COMPANY**  
**ESE**      **5321 FIRESTONE BLVD**  
**1/4-1/2**    **SOUTH GATE, CA 90280**  
**0.463 mi.**  
**2444 ft.**    **Site 1 of 3 in cluster V**

**LUST**    **U004049038**  
**UST**      **N/A**

**Relative:**  
**Lower**

LUST:

Region: STATE  
Global Id: T0603793058  
Latitude: 33.950603  
Longitude: -118.174925  
Case Type: LUST Cleanup Site  
Status: Open - Site Assessment  
Status Date: 04/24/2009  
Lead Agency: LOS ANGELES RWQCB (REGION 4)  
Case Worker: CEC  
Local Agency: LOS ANGELES COUNTY  
RB Case Number: R-11678  
LOC Case Number: 11626-11678  
File Location: Regional Board  
Potential Media Affect: Other Groundwater (uses other than drinking water)  
Potential Contaminants of Concern: Gasoline  
Site History: Not reported

**Actual:**  
**110 ft.**

[Click here to access the California GeoTracker records for this facility:](#)

LUST:

Global Id: T0603793058  
Contact Type: Local Agency Caseworker  
Contact Name: JOHN AWUJO  
Organization Name: LOS ANGELES COUNTY  
Address: 900 S FREMONT AVE  
City: ALHAMBRA  
Email: Not reported  
Phone Number: 6264583507

Global Id: T0603793058  
Contact Type: Regional Board Caseworker  
Contact Name: CHANDRA CANSLER  
Organization Name: LOS ANGELES RWQCB (REGION 4)  
Address: Not reported  
City: R4 UNKNOWN  
Email: ccansler@waterboards.ca.gov  
Phone Number: Not reported

LUST:

Global Id: T0603793058  
Action Type: ENFORCEMENT  
Date: 2009-04-24 00:00:00  
Action: Staff Letter

Global Id: T0603793058  
Action Type: RESPONSE  
Date: 2007-05-16 00:00:00  
Action: Other Report / Document

Global Id: T0603793058  
Action Type: Other  
Date: 1950-01-01 00:00:00

Map ID  
Direction  
Distance  
Elevation

MAP FINDINGS

Site

Database(s)

EDR ID Number  
EPA ID Number

**SHULTZ STEEL COMPANY (Continued)**

**U004049038**

Action: Leak Stopped

Global Id: T0603793058  
Action Type: Other  
Date: 1950-01-01 00:00:00  
Action: Leak Discovery

Global Id: T0603793058  
Action Type: RESPONSE  
Date: 2009-05-25 00:00:00  
Action: Soil and Water Investigation Workplan

Global Id: T0603793058  
Action Type: ENFORCEMENT  
Date: 2007-02-14 00:00:00  
Action: Staff Letter

Global Id: T0603793058  
Action Type: Other  
Date: 1950-01-01 00:00:00  
Action: Leak Reported

Global Id: T0603793058  
Action Type: ENFORCEMENT  
Date: 2008-09-16 00:00:00  
Action: Notice to Comply

Global Id: T0603793058  
Action Type: REMEDIATION  
Date: 1950-01-01 00:00:00  
Action: Excavate and Dispose

UST:  
Facility ID: 1437  
Latitude: 33.95054  
Longitude: -118.17515

V87  
ESE  
1/4-1/2  
0.463 mi.  
2444 ft.

**SHULTZ STEEL COMPANY  
5321 FIRESTONE BOULEVARD  
SOUTH GATE, CA 90280**

**ENVIROSTOR S109458157  
N/A**

**Site 2 of 3 in cluster V**

**Relative:  
Lower**

ENVIROSTOR:  
Site Type: Tiered Permit  
Site Type Detailed: Tiered Permit  
Acres: 10  
NPL: NO  
Regulatory Agencies: NONE SPECIFIED  
Lead Agency: NONE SPECIFIED  
Program Manager: VIOLETA MISLANG  
Supervisor: Robert Senga  
Division Branch: Cleanup Cypress  
Facility ID: 71003718  
Site Code: 600879  
Assembly: 50

**Actual:  
110 ft.**

Map ID  
Direction  
Distance  
Elevation

MAP FINDINGS

Site

Database(s)

EDR ID Number  
EPA ID Number

**SHULTZ STEEL COMPANY (Continued)**

**S109458157**

Senate: 30  
Special Program: Not reported  
Status: Backlog  
Status Date: 09/15/2010  
Restricted Use: NO  
Site Mgmt. Req.: NONE SPECIFIED  
Funding: Not reported  
Latitude: 33.951776  
Longitude: -118.174587  
APN: NONE SPECIFIED  
Past Use: NONE SPECIFIED  
Potential COC: NONE SPECIFIED  
Confirmed COC: NONE SPECIFIED  
Potential Description: NONE SPECIFIED  
Alias Name: CAD981397276  
Alias Type: EPA Identification Number  
Alias Name: 600878  
Alias Type: Project Code (Site Code)  
Alias Name: 600879  
Alias Type: Project Code (Site Code)  
Alias Name: 71003718  
Alias Type: Envirostor ID Number

Completed Info:

Completed Area Name: PROJECT WIDE  
Completed Sub Area Name: Not reported  
Completed Document Type: \* Order  
Completed Date: 06/25/2004  
Comments: Not reported

Completed Area Name: PROJECT WIDE  
Completed Sub Area Name: Not reported  
Completed Document Type: Compliance Verification  
Completed Date: 05/09/2000  
Comments: Inspection report sent on 5/9/2000

Completed Area Name: PROJECT WIDE  
Completed Sub Area Name: Not reported  
Completed Document Type: Compliance Verification  
Completed Date: 05/09/2000  
Comments: Inspection report sent on 5/9/2000

Completed Area Name: PROJECT WIDE  
Completed Sub Area Name: Not reported  
Completed Document Type: Phase I Verification  
Completed Date: 07/16/2002  
Comments: Not reported

Completed Area Name: PROJECT WIDE  
Completed Sub Area Name: Not reported  
Completed Document Type: Consent Agreement  
Completed Date: 06/25/2004  
Comments: Not reported

Completed Area Name: PROJECT WIDE  
Completed Sub Area Name: Not reported  
Completed Document Type: Consent Agreement  
Completed Date: 08/19/2002

Map ID  
 Direction  
 Distance  
 Elevation

MAP FINDINGS

Site

Database(s)

EDR ID Number  
 EPA ID Number

**SHULTZ STEEL COMPANY (Continued)**

**S109458157**

Comments: Not reported

Completed Area Name: PROJECT WIDE  
 Completed Sub Area Name: Not reported  
 Completed Document Type: Consent Agreement  
 Completed Date: 08/19/2002  
 Comments: Not reported

Completed Area Name: PROJECT WIDE  
 Completed Sub Area Name: Not reported  
 Completed Document Type: Preliminary Endangerment Assessment Workplan  
 Completed Date: 01/25/2003  
 Comments: Not reported

Completed Area Name: PROJECT WIDE  
 Completed Sub Area Name: Not reported  
 Completed Document Type: Supplemental Site Investigation Report  
 Completed Date: 07/21/2005  
 Comments: Not reported

Future Area Name: Not reported  
 Future Sub Area Name: Not reported  
 Future Document Type: Not reported  
 Future Due Date: Not reported  
 Schedule Area Name: PROJECT WIDE  
 Schedule Sub Area Name: Not reported  
 Schedule Document Type: Preliminary Endangerment Assessment Report  
 Schedule Due Date: 10/26/2011  
 Schedule Revised Date: Not reported

V88  
 ESE  
 1/4-1/2  
 0.463 mi.  
 2444 ft.

**SHULTZ STEEL COMPANY**  
**5321 FIRESTONE BLVD**  
**SOUTH GATE, CA 90280**  
 Site 3 of 3 in cluster V

RCRA-SQG 1000292834  
 FINDS CAD981397276  
 WDS  
 LUST  
 HIST UST  
 SWEEPS UST  
 LOS ANGELES CO. HMS  
 HAZNET  
 EMI

Relative:  
 Lower

Actual:  
 110 ft.

RCRA-SQG:  
 Date form received by agency: 09/01/1996  
 Facility name: SHULTZ STEEL COMPANY  
 Facility address: 5321 FIRESTONE BLVD  
 SOUTH GATE, CA 90280  
 EPA ID: CAD981397276  
 Contact: Not reported  
 Contact address: Not reported  
 Not reported  
 Contact country: Not reported  
 Contact telephone: Not reported  
 Contact email: Not reported  
 EPA Region: 09  
 Land type: Facility is not located on Indian land. Additional information is not known.  
 Classification: Small Small Quantity Generator  
 Description: Handler: generates more than 100 and less than 1000 kg of hazardous waste during any calendar month and accumulates less than 6000 kg of hazardous waste at any time; or generates 100 kg or less of hazardous

Map ID  
Direction  
Distance  
Elevation

MAP FINDINGS

Site

Database(s)

EDR ID Number  
EPA ID Number

**SHULTZ STEEL COMPANY (Continued)**

**1000292834**

waste during any calendar month, and accumulates more than 1000 kg of hazardous waste at any time

Owner/Operator Summary:

Owner/operator name: GORDON M SHULTZ  
Owner/operator address: NOT REQUIRED  
NOT REQUIRED, ME 99999  
Owner/operator country: Not reported  
Owner/operator telephone: (415) 555-1212  
Legal status: Private  
Owner/Operator Type: Owner  
Owner/Op start date: Not reported  
Owner/Op end date: Not reported

Owner/operator name: NOT REQUIRED  
Owner/operator address: NOT REQUIRED  
NOT REQUIRED, ME 99999  
Owner/operator country: Not reported  
Owner/operator telephone: (415) 555-1212  
Legal status: Private  
Owner/Operator Type: Operator  
Owner/Op start date: Not reported  
Owner/Op end date: Not reported

Handler Activities Summary:

U.S. importer of hazardous waste: No  
Mixed waste (haz. and radioactive): No  
Recycler of hazardous waste: No  
Transporter of hazardous waste: No  
Treater, storer or disposer of HW: No  
Underground injection activity: No  
On-site burner exemption: No  
Furnace exemption: No  
Used oil fuel burner: No  
Used oil processor: No  
Used oil refiner: No  
Used oil fuel marketer to burner: No  
Used oil Specification marketer: No  
Used oil transfer facility: No  
Used oil transporter: No

Historical Generators:

Date form received by agency: 09/01/1996  
Facility name: SHULTZ STEEL COMPANY  
Classification: Small Quantity Generator

Date form received by agency: 04/21/1986  
Facility name: SHULTZ STEEL COMPANY  
Classification: Large Quantity Generator

Facility Has Received Notices of Violations:

Regulation violated: F - 279  
Area of violation: Used Oil - Generators  
Date violation determined: 03/16/2000  
Date achieved compliance: 04/25/2000

Map ID  
Direction  
Distance  
Elevation

MAP FINDINGS

Site

Database(s)

EDR ID Number  
EPA ID Number

**SHULTZ STEEL COMPANY (Continued)**

**1000292834**

Violation lead agency: EPA  
Enforcement action: Not reported  
Enforcement action date: 04/17/2000  
Enf. disposition status: Not reported  
Enf. disp. status date: Not reported  
Enforcement lead agency: EPA  
Proposed penalty amount: 0  
Final penalty amount: 0  
Paid penalty amount: 0

Regulation violated: F - 279  
Area of violation: Used Oil - Generators  
Date violation determined: 03/16/2000  
Date achieved compliance: 04/25/2000  
Violation lead agency: EPA  
Enforcement action: Not reported  
Enforcement action date: 04/25/2000  
Enf. disposition status: Not reported  
Enf. disp. status date: Not reported  
Enforcement lead agency: EPA  
Proposed penalty amount: 0  
Final penalty amount: 0  
Paid penalty amount: 0

**Evaluation Action Summary:**

Evaluation date: 03/16/2000  
Evaluation: COMPLIANCE EVALUATION INSPECTION ON-SITE  
Area of violation: Used Oil - Generators  
Date achieved compliance: 04/25/2000  
Evaluation lead agency: EPA

**FINDS:**

Registry ID: 110000474987

**Environmental Interest/Information System**

AFS (Aerometric Information Retrieval System (AIRS) Facility Subsystem) replaces the former Compliance Data System (CDS), the National Emission Data System (NEDS), and the Storage and Retrieval of Aerometric Data (SAROAD). AIRS is the national repository for information concerning airborne pollution in the United States. AFS is used to track emissions and compliance data from industrial plants. AFS data are utilized by states to prepare State Implementation Plans to comply with regulatory programs and by EPA as an input for the estimation of total national emissions. AFS is undergoing a major redesign to support facility operating permits required under Title V of the Clean Air Act.

The NEI (National Emissions Inventory) database contains information on stationary and mobile sources that emit criteria air pollutants and their precursors, as well as hazardous air pollutants (HAPs).

California Hazardous Waste Tracking System - Datamart (HWTS-DATAMART) provides California with information on hazardous waste shipments for generators, transporters, and treatment, storage, and disposal facilities.

Map ID  
Direction  
Distance  
Elevation

MAP FINDINGS

Site

Database(s)

EDR ID Number  
EPA ID Number

**SHULTZ STEEL COMPANY (Continued)**

**1000292834**

US EPA TRIS (Toxics Release Inventory System) contains information from facilities on the amounts of over 300 listed toxic chemicals that these facilities release directly to air, water, land, or that are transported off-site.

RCRAInfo is a national information system that supports the Resource Conservation and Recovery Act (RCRA) program through the tracking of events and activities related to facilities that generate, transport, and treat, store, or dispose of hazardous waste. RCRAInfo allows RCRA program staff to track the notification, permit, compliance, and corrective action activities required under RCRA.

CA WDS:

Facility ID: 4 19I002437  
Facility Type: Other - Does not fall into the category of Municipal/Domestic, Industrial, Agricultural or Solid Waste (Class I, II or III)  
Facility Status: Active - Any facility with a continuous or seasonal discharge that is under Waste Discharge Requirements.  
NPDES Number: CAS000001 The 1st 2 characters designate the state. The remaining 7 are assigned by the Regional Board  
Subregion: 4  
Facility Telephone: Not reported  
Facility Contact: Not reported  
Agency Name: SHULTZ STEEL COMPANY  
Agency Address: Not reported  
Agency City,St,Zip: 0  
Agency Contact: Not reported  
Agency Telephone: Not reported  
Agency Type: Not reported  
SIC Code: 0  
SIC Code 2: Not reported  
Primary Waste: Not reported  
Primary Waste Type: Not reported  
Secondary Waste: Not reported  
Secondary Waste Type: Not reported  
Design Flow: 0  
Baseline Flow: 0  
Reclamation: Not reported  
POTW: Not reported  
Treat To Water: Minor Threat to Water Quality. A violation of a regional board order should cause a relatively minor impairment of beneficial uses compared to a major or minor threat. Not: All nurds without a TTWQ will be considered a minor threat to water quality unless coded at a higher Level. A Zero (0) may be used to code those NURDS that are found to represent no threat to water quality.  
Complexity: Category C - Facilities having no waste treatment systems, such as cooling water dischargers or those who must comply through best management practices, facilities with passive waste treatment and disposal systems, such as septic systems with subsurface disposal, or dischargers having waste storage systems with land disposal such as dairy waste ponds.

LUST REG 4:

Region: 4  
Regional Board: 04

Map ID  
Direction  
Distance  
Elevation

MAP FINDINGS

Site

Database(s)

EDR ID Number  
EPA ID Number

**SHULTZ STEEL COMPANY (Continued)**

**1000292834**

County: Los Angeles  
facid: R-11678  
Status: Preliminary site assessment underway  
Substance: Gasoline  
Substance Quantity: Not reported  
Local Case No: Not reported  
Case Type: Soil  
Abatement Method Used at the Site: OT  
Global ID: T0603793058  
W Global ID: Not reported  
Staff: UNK  
Local Agency: 19000  
Cross Street: RAYO AVE  
Enforcement Type: Not reported  
Date Leak Discovered: 11/24/1999  
Date Leak First Reported: 8/16/2000  
Date Leak Record Entered: Not reported  
Date Confirmation Began: Not reported  
Date Leak Stopped: 9/30/1999  
Date Case Last Changed on Database: 8/16/2000  
Date the Case was Closed: Not reported  
How Leak Discovered: OM  
How Leak Stopped: Not reported  
Cause of Leak: UNK  
Leak Source: UNK  
Operator: SHULTZ STEEL  
Water System: Not reported  
Well Name: Not reported  
Approx. Dist To Production Well (ft): 1167.5138028167715168311450961  
Source of Cleanup Funding: UNK  
Preliminary Site Assessment Workplan Submitted: Not reported  
Preliminary Site Assessment Began: 8/16/2000  
Pollution Characterization Began: Not reported  
Remediation Plan Submitted: Not reported  
Remedial Action Underway: Not reported  
Post Remedial Action Monitoring Began: Not reported  
Enforcement Action Date: Not reported  
Historical Max MTBE Date: Not reported  
Hist Max MTBE Conc in Groundwater: Not reported  
Hist Max MTBE Conc in Soil: Not reported  
Significant Interim Remedial Action Taken: Not reported  
GW Qualifier: Not reported  
Soil Qualifier: Not reported  
Organization: Not reported  
Owner Contact: Not reported  
Responsible Party: SHULTZ STEEL COMPANY  
RP Address: 5321 FIRESTONE BLVD., SOUTH GATE, CA 90280  
Program: LUST  
Lat/Long: 33.950603 / -1  
Local Agency Staff: Not reported  
Beneficial Use: Not reported  
Priority: Not reported  
Cleanup Fund Id: Not reported  
Suspended: Not reported  
Assigned Name: Not reported  
Summary: Not reported

Map ID  
Direction  
Distance  
Elevation

MAP FINDINGS

Site

Database(s)

EDR ID Number  
EPA ID Number

**SHULTZ STEEL COMPANY (Continued)**

**1000292834**

HIST UST:

Region: STATE  
Facility ID: 00000021028  
Facility Type: Other  
Other Type: Not reported  
Total Tanks: 0002  
Contact Name: Not reported  
Telephone: 2135643281  
Owner Name: SHULTZ STEEL COMPANY  
Owner Address: 5321 FIRESTONE BLVD.  
Owner City,St,Zip: SOUTH GATE, CA 90280

Tank Num: 001  
Container Num: SZ  
Year Installed: 1974  
Tank Capacity: 00009940  
Tank Used for: PRODUCT  
Type of Fuel: DIESEL  
Tank Construction: 1/4 inches  
Leak Detection: Stock Inventor

Tank Num: 002  
Container Num: SM  
Year Installed: 1979  
Tank Capacity: 00009940  
Tank Used for: PRODUCT  
Type of Fuel: UNLEADED  
Tank Construction: 1/4 inches  
Leak Detection: Stock Inventor

SWEEPS UST:

Status: Not reported  
Comp Number: 11678  
Number: Not reported  
Board Of Equalization: 44-009423  
Ref Date: Not reported  
Act Date: Not reported  
Created Date: Not reported  
Tank Status: Not reported  
Owner Tank Id: Not reported  
Swrcb Tank Id: 19-000-011678-000001  
Actv Date: Not reported  
Capacity: 2500  
Tank Use: OIL  
Stg: PRODUCT  
Content: Not reported  
Number Of Tanks: 2

Status: Not reported  
Comp Number: 11678  
Number: Not reported  
Board Of Equalization: 44-009423  
Ref Date: Not reported  
Act Date: Not reported  
Created Date: Not reported  
Tank Status: Not reported

Map ID  
Direction  
Distance  
Elevation

MAP FINDINGS

Site

Database(s)

EDR ID Number  
EPA ID Number

**SHULTZ STEEL COMPANY (Continued)**

**1000292834**

Owner Tank Id: Not reported  
Swrcb Tank Id: 19-000-011678-000002  
Actv Date: Not reported  
Capacity: 10000  
Tank Use: M.V. FUEL  
Stg: PRODUCT  
Content: DIESEL  
Number Of Tanks: Not reported

**LOS ANGELES CO. HMS:**

Region: LA  
Facility Id: 011626-011678  
Facility Status: Removed  
Area: 2J  
Permit Number: 00003248T  
Permit Status: Removed  
Facility Type: T0

**HAZNET:**

Year: 2010  
Gepaid: CAD981397276  
Contact: PETER J NASH/PLANT ENGINEER  
Telephone: 3233573277  
Mailing Name: Not reported  
Mailing Address: 5321 FIRESTONE BLVD  
Mailing City,St,Zip: SOUTH GATE, CA 902803629  
Gen County: Not reported  
TSD EPA ID: UTC093012201  
TSD County: Not reported  
Waste Category: Metal dust (Alkaline solution (pH >= 12.5) with metals) and machining waste  
Disposal Method: OTHER RECOVERY OF RECLAMATION FOR REUSE INCLUDING ACID REGENERATION, ORGANICS RECOVERY ECT  
Tons: 16.856  
Facility County: Los Angeles

Year: 2010  
Gepaid: CAD981397276  
Contact: PETER J NASH/PLANT ENGINEER  
Telephone: 3233573277  
Mailing Name: Not reported  
Mailing Address: 5321 FIRESTONE BLVD  
Mailing City,St,Zip: SOUTH GATE, CA 902803629  
Gen County: Not reported  
TSD EPA ID: UTC093012201  
TSD County: Not reported  
Waste Category: Metal dust (Alkaline solution (pH >= 12.5) with metals) and machining waste  
Disposal Method: OTHER RECOVERY OF RECLAMATION FOR REUSE INCLUDING ACID REGENERATION, ORGANICS RECOVERY ECT  
Tons: 16.856  
Facility County: Los Angeles

Year: 2010  
Gepaid: CAD981397276  
Contact: PETER J NASH/PLANT ENGINEER

Map ID  
Direction  
Distance  
Elevation

MAP FINDINGS

Site

Database(s)

EDR ID Number  
EPA ID Number

**SHULTZ STEEL COMPANY (Continued)**

**1000292834**

Telephone: 3233573277  
Mailing Name: Not reported  
Mailing Address: 5321 FIRESTONE BLVD  
Mailing City,St,Zip: SOUTH GATE, CA 902803629  
Gen County: Not reported  
TSD EPA ID: UTC093012201  
TSD County: Not reported  
Waste Category: Other organic solids  
Disposal Method: OTHER RECOVERY OF RECLAMATION FOR REUSE INCLUDING ACID REGENERATION, ORGANICS RECOVERY ECT  
Tons: 16.856  
Facility County: Los Angeles

Year: 2010  
Gepaid: CAD981397276  
Contact: PETER J NASH/PLANT ENGINEER  
Telephone: 3233573277  
Mailing Name: Not reported  
Mailing Address: 5321 FIRESTONE BLVD  
Mailing City,St,Zip: SOUTH GATE, CA 902803629  
Gen County: Not reported  
TSD EPA ID: UTC093012201  
TSD County: Not reported  
Waste Category: Other organic solids  
Disposal Method: LANDFILL OR SURFACE IMPOUNDMENT THAT WILL BE CLOSED AS LANDFILL( TO INCLUDE ON-SITE TREATMENT AND/OR STABILIZATION)  
Tons: 16.856  
Facility County: Los Angeles

Year: 2010  
Gepaid: CAD981397276  
Contact: PETER J NASH/PLANT ENGINEER  
Telephone: 3233573277  
Mailing Name: Not reported  
Mailing Address: 5321 FIRESTONE BLVD  
Mailing City,St,Zip: SOUTH GATE, CA 902803629  
Gen County: Not reported  
TSD EPA ID: UTC093012201  
TSD County: Not reported  
Waste Category: Metal dust (Alkaline solution (pH >= 12.5) with metals) and machining waste  
Disposal Method: OTHER RECOVERY OF RECLAMATION FOR REUSE INCLUDING ACID REGENERATION, ORGANICS RECOVERY ECT  
Tons: 16.856  
Facility County: Los Angeles

[Click this hyperlink](#) while viewing on your computer to access 217 additional CA\_HAZNET: record(s) in the EDR Site Report.

EMI:

Year: 1990  
County Code: 19  
Air Basin: SC  
Facility ID: 16639  
Air District Name: SC  
SIC Code: 3462  
Air District Name: SOUTH COAST AQMD

Map ID  
Direction  
Distance  
Elevation

MAP FINDINGS

Site

Database(s)

EDR ID Number  
EPA ID Number

**SHULTZ STEEL COMPANY (Continued)**

**1000292834**

Community Health Air Pollution Info System: Not reported  
Consolidated Emission Reporting Rule: Not reported  
Total Organic Hydrocarbon Gases Tons/Yr: 6  
Reactive Organic Gases Tons/Yr: 2  
Carbon Monoxide Emissions Tons/Yr: 6  
NOX - Oxides of Nitrogen Tons/Yr: 17  
SOX - Oxides of Sulphur Tons/Yr: 0  
Particulate Matter Tons/Yr: 5  
Part. Matter 10 Micrometers & Smlr Tons/Yr: 4

Year: 1995  
County Code: 19  
Air Basin: SC  
Facility ID: 16639  
Air District Name: SC  
SIC Code: 3462  
Air District Name: SOUTH COAST AQMD  
Community Health Air Pollution Info System: Not reported  
Consolidated Emission Reporting Rule: Not reported  
Total Organic Hydrocarbon Gases Tons/Yr: 4  
Reactive Organic Gases Tons/Yr: 2  
Carbon Monoxide Emissions Tons/Yr: 5  
NOX - Oxides of Nitrogen Tons/Yr: 18  
SOX - Oxides of Sulphur Tons/Yr: 0  
Particulate Matter Tons/Yr: 1  
Part. Matter 10 Micrometers & Smlr Tons/Yr: 1

Year: 1996  
County Code: 19  
Air Basin: SC  
Facility ID: 16639  
Air District Name: SC  
SIC Code: 3462  
Air District Name: SOUTH COAST AQMD  
Community Health Air Pollution Info System: Not reported  
Consolidated Emission Reporting Rule: Not reported  
Total Organic Hydrocarbon Gases Tons/Yr: 10  
Reactive Organic Gases Tons/Yr: 8  
Carbon Monoxide Emissions Tons/Yr: 13  
NOX - Oxides of Nitrogen Tons/Yr: 79  
SOX - Oxides of Sulphur Tons/Yr: 0  
Particulate Matter Tons/Yr: 3  
Part. Matter 10 Micrometers & Smlr Tons/Yr: 3

Year: 1997  
County Code: 19  
Air Basin: SC  
Facility ID: 16639  
Air District Name: SC  
SIC Code: 3462  
Air District Name: SOUTH COAST AQMD  
Community Health Air Pollution Info System: Not reported  
Consolidated Emission Reporting Rule: Not reported  
Total Organic Hydrocarbon Gases Tons/Yr: 7  
Reactive Organic Gases Tons/Yr: 5  
Carbon Monoxide Emissions Tons/Yr: 2  
NOX - Oxides of Nitrogen Tons/Yr: 37

Map ID  
Direction  
Distance  
Elevation

MAP FINDINGS

Site

Database(s)

EDR ID Number  
EPA ID Number

**SHULTZ STEEL COMPANY (Continued)**

1000292834

SOX - Oxides of Sulphur Tons/Yr:	0
Particulate Matter Tons/Yr:	2
Part. Matter 10 Micrometers & Smlr Tons/Yr:	2
Year:	1998
County Code:	19
Air Basin:	SC
Facility ID:	16639
Air District Name:	SC
SIC Code:	3462
Air District Name:	SOUTH COAST AQMD
Community Health Air Pollution Info System:	Not reported
Consolidated Emission Reporting Rule:	Not reported
Total Organic Hydrocarbon Gases Tons/Yr:	8
Reactive Organic Gases Tons/Yr:	5
Carbon Monoxide Emissions Tons/Yr:	2
NOX - Oxides of Nitrogen Tons/Yr:	37
SOX - Oxides of Sulphur Tons/Yr:	0
Particulate Matter Tons/Yr:	2
Part. Matter 10 Micrometers & Smlr Tons/Yr:	2
Year:	1999
County Code:	19
Air Basin:	SC
Facility ID:	16639
Air District Name:	SC
SIC Code:	3462
Air District Name:	SOUTH COAST AQMD
Community Health Air Pollution Info System:	Not reported
Consolidated Emission Reporting Rule:	Not reported
Total Organic Hydrocarbon Gases Tons/Yr:	7
Reactive Organic Gases Tons/Yr:	5
Carbon Monoxide Emissions Tons/Yr:	2
NOX - Oxides of Nitrogen Tons/Yr:	37
SOX - Oxides of Sulphur Tons/Yr:	0
Particulate Matter Tons/Yr:	2
Part. Matter 10 Micrometers & Smlr Tons/Yr:	2
Year:	2000
County Code:	19
Air Basin:	SC
Facility ID:	16639
Air District Name:	SC
SIC Code:	3462
Air District Name:	SOUTH COAST AQMD
Community Health Air Pollution Info System:	Not reported
Consolidated Emission Reporting Rule:	Not reported
Total Organic Hydrocarbon Gases Tons/Yr:	7
Reactive Organic Gases Tons/Yr:	5
Carbon Monoxide Emissions Tons/Yr:	2
NOX - Oxides of Nitrogen Tons/Yr:	37
SOX - Oxides of Sulphur Tons/Yr:	0
Particulate Matter Tons/Yr:	2
Part. Matter 10 Micrometers & Smlr Tons/Yr:	2
Year:	2001
County Code:	19

Map ID  
Direction  
Distance  
Elevation

MAP FINDINGS

Site

Database(s)

EDR ID Number  
EPA ID Number

**SHULTZ STEEL COMPANY (Continued)**

1000292834

Air Basin: SC  
Facility ID: 16639  
Air District Name: SC  
SIC Code: 3462  
Air District Name: SOUTH COAST AQMD  
Community Health Air Pollution Info System: Y  
Consolidated Emission Reporting Rule: Not reported  
Total Organic Hydrocarbon Gases Tons/Yr: 6  
Reactive Organic Gases Tons/Yr: 4  
Carbon Monoxide Emissions Tons/Yr: 11  
NOX - Oxides of Nitrogen Tons/Yr: 50  
SOX - Oxides of Sulphur Tons/Yr: 0  
Particulate Matter Tons/Yr: 2  
Part. Matter 10 Micrometers & Smlr Tons/Yr: 2

Year: 2002  
County Code: 19  
Air Basin: SC  
Facility ID: 16639  
Air District Name: SC  
SIC Code: 3462  
Air District Name: SOUTH COAST AQMD  
Community Health Air Pollution Info System: Not reported  
Consolidated Emission Reporting Rule: Not reported  
Total Organic Hydrocarbon Gases Tons/Yr: 25  
Reactive Organic Gases Tons/Yr: 3  
Carbon Monoxide Emissions Tons/Yr: 9  
NOX - Oxides of Nitrogen Tons/Yr: 25  
SOX - Oxides of Sulphur Tons/Yr: 0  
Particulate Matter Tons/Yr: 2  
Part. Matter 10 Micrometers & Smlr Tons/Yr: 2

Year: 2003  
County Code: 19  
Air Basin: SC  
Facility ID: 16639  
Air District Name: SC  
SIC Code: 3462  
Air District Name: SOUTH COAST AQMD  
Community Health Air Pollution Info System: Not reported  
Consolidated Emission Reporting Rule: Not reported  
Total Organic Hydrocarbon Gases Tons/Yr: 25  
Reactive Organic Gases Tons/Yr: 3  
Carbon Monoxide Emissions Tons/Yr: 9  
NOX - Oxides of Nitrogen Tons/Yr: 25  
SOX - Oxides of Sulphur Tons/Yr: 0  
Particulate Matter Tons/Yr: 2  
Part. Matter 10 Micrometers & Smlr Tons/Yr: 2

Year: 2004  
County Code: 19  
Air Basin: SC  
Facility ID: 16639  
Air District Name: SC  
SIC Code: 3462  
Air District Name: SOUTH COAST AQMD  
Community Health Air Pollution Info System: Y

Map ID  
Direction  
Distance  
Elevation

MAP FINDINGS

Site

Database(s)

EDR ID Number  
EPA ID Number

**SHULTZ STEEL COMPANY (Continued)**

**1000292834**

Consolidated Emission Reporting Rule: Not reported  
Total Organic Hydrocarbon Gases Tons/Yr: 24.55135  
Reactive Organic Gases Tons/Yr: 3.31  
Carbon Monoxide Emissions Tons/Yr: 8.84061  
NOX - Oxides of Nitrogen Tons/Yr: 25.2659  
SOX - Oxides of Sulphur Tons/Yr: 0.200692  
Particulate Matter Tons/Yr: 1.82182  
Part. Matter 10 Micrometers & Smlr Tons/Yr: 1.77

Year: 2005  
County Code: 19  
Air Basin: SC  
Facility ID: 16639  
Air District Name: SC  
SIC Code: 3462  
Air District Name: SOUTH COAST AQMD  
Community Health Air Pollution Info System: Not reported  
Consolidated Emission Reporting Rule: Not reported  
Total Organic Hydrocarbon Gases Tons/Yr: 3.070411  
Reactive Organic Gases Tons/Yr: .9730220242  
Carbon Monoxide Emissions Tons/Yr: 8.9276151  
NOX - Oxides of Nitrogen Tons/Yr: 24.023339  
SOX - Oxides of Sulphur Tons/Yr: .21874122  
Particulate Matter Tons/Yr: 6.6388772  
Part. Matter 10 Micrometers & Smlr Tons/Yr: 4.3239886

Year: 2006  
County Code: 19  
Air Basin: SC  
Facility ID: 16639  
Air District Name: SC  
SIC Code: 3462  
Air District Name: SOUTH COAST AQMD  
Community Health Air Pollution Info System: Not reported  
Consolidated Emission Reporting Rule: Not reported  
Total Organic Hydrocarbon Gases Tons/Yr: 29.32780523705232656  
Reactive Organic Gases Tons/Yr: 4.41  
Carbon Monoxide Emissions Tons/Yr: 12.22  
NOX - Oxides of Nitrogen Tons/Yr: 15.128  
SOX - Oxides of Sulphur Tons/Yr: 0  
Particulate Matter Tons/Yr: 3.066  
Part. Matter 10 Micrometers & Smlr Tons/Yr: 2.931326

Year: 2007  
County Code: 19  
Air Basin: SC  
Facility ID: 16639  
Air District Name: SC  
SIC Code: 3462  
Air District Name: SOUTH COAST AQMD  
Community Health Air Pollution Info System: Not reported  
Consolidated Emission Reporting Rule: Not reported  
Total Organic Hydrocarbon Gases Tons/Yr: 29.32780523705232656  
Reactive Organic Gases Tons/Yr: 4.41  
Carbon Monoxide Emissions Tons/Yr: 12.22  
NOX - Oxides of Nitrogen Tons/Yr: 15.128  
SOX - Oxides of Sulphur Tons/Yr: 0

Map ID  
Direction  
Distance  
Elevation

MAP FINDINGS

Site

Database(s)

EDR ID Number  
EPA ID Number

**SHULTZ STEEL COMPANY (Continued)**

1000292834

Particulate Matter Tons/Yr: 3.066  
Part. Matter 10 Micrometers & Smlr Tons/Yr: 2.931326

89  
West  
1/4-1/2  
0.475 mi.  
2506 ft.

**DAILY SAW SERVICE**  
**4481 FIRESTONE BLVD**  
**SOUTH GATE, CA 90280**

**HIST CORTESE**  
**LUST**  
**HIST UST**  
**SWEEPS UST**  
**LOS ANGELES CO. HMS**  
**HAZNET**

1000293529  
N/A

Relative:  
Higher

Actual:  
117 ft.

CORTESE:  
Region: CORTESE  
Facility County Code: 19  
Reg By: LTNKA  
Reg Id: I-11837

LUST:  
Region: STATE  
Global Id: T0603703857  
Latitude: 33.953032  
Longitude: -118.191431  
Case Type: LUST Cleanup Site  
Status: Completed - Case Closed  
Status Date: 11/27/1991  
Lead Agency: LOS ANGELES RWQCB (REGION 4)  
Case Worker: YR  
Local Agency: LOS ANGELES COUNTY  
RB Case Number: I-11837  
LOC Case Number: Not reported  
File Location: Not reported  
Potential Media Affect: Soil  
Potential Contaminants of Concern: Gasoline  
Site History: Not reported

[Click here to access the California GeoTracker records for this facility:](#)

LUST:  
Global Id: T0603703857  
Contact Type: Regional Board Caseworker  
Contact Name: YUE RONG  
Organization Name: LOS ANGELES RWQCB (REGION 4)  
Address: 320 W. 4TH ST., SUITE 200  
City: Los Angeles  
Email: yrong@waterboards.ca.gov  
Phone Number: Not reported

Global Id: T0603703857  
Contact Type: Local Agency Caseworker  
Contact Name: JOHN AWUJO  
Organization Name: LOS ANGELES COUNTY  
Address: 900 S FREMONT AVE  
City: ALHAMBRA  
Email: Not reported  
Phone Number: 6264583507

LUST:  
Global Id: T0603703857

Map ID  
Direction  
Distance  
Elevation

MAP FINDINGS

Site

Database(s)

EDR ID Number  
EPA ID Number

DAILY SAW SERVICE (Continued)

1000293529

Action Type: Other  
Date: 1950-01-01 00:00:00  
Action: Leak Reported

LUST REG 4:

Region: 4  
Regional Board: 04  
County: Los Angeles  
facid: I-11837  
Status: Case Closed  
Substance: Gasoline  
Substance Quantity: Not reported  
Local Case No: Not reported  
Case Type: Soil  
Abatement Method Used at the Site: Not reported  
Global ID: T0603703857  
W Global ID: Not reported  
Staff: UNK  
Local Agency: 19000  
Cross Street: Not reported  
Enforcement Type: Not reported  
Date Leak Discovered: Not reported  
Date Leak First Reported: 3/5/1990  
Date Leak Record Entered: 2/26/1990  
Date Confirmation Began: 3/5/1990  
Date Leak Stopped: Not reported  
Date Case Last Changed on Database: 12/2/1991  
Date the Case was Closed: 11/27/1991  
How Leak Discovered: Not reported  
How Leak Stopped: Not reported  
Cause of Leak: Not reported  
Leak Source: Not reported  
Operator: Not reported  
Water System: Not reported  
Well Name: Not reported  
Approx. Dist To Production Well (ft): 2629.0222220764592239523656243  
Source of Cleanup Funding: F  
Preliminary Site Assessment Workplan Submitted: Not reported  
Preliminary Site Assessment Began: Not reported  
Pollution Characterization Began: Not reported  
Remediation Plan Submitted: Not reported  
Remedial Action Underway: Not reported  
Post Remedial Action Monitoring Began: Not reported  
Enforcement Action Date: Not reported  
Historical Max MTBE Date: Not reported  
Hist Max MTBE Conc in Groundwater: Not reported  
Hist Max MTBE Conc in Soil: Not reported  
Significant Interim Remedial Action Taken: Not reported  
GW Qualifier: Not reported  
Soil Qualifier: Not reported  
Organization: Not reported  
Owner Contact: Not reported  
Responsible Party: DAILY SAW SERVICE  
RP Address: 4481 FIRESTONE BOULEVARD, SOUTHGATE, 90280  
Program: LUST  
Lat/Long: 33.9528037 / -1

Map ID  
Direction  
Distance  
Elevation

MAP FINDINGS

Site

Database(s)

EDR ID Number  
EPA ID Number

**DAILY SAW SERVICE (Continued)**

**1000293529**

Local Agency Staff: Not reported  
Beneficial Use: Not reported  
Priority: Not reported  
Cleanup Fund Id: Not reported  
Suspended: Not reported  
Assigned Name: Not reported  
Summary: Not reported

**HIST UST:**

Region: STATE  
Facility ID: 00000000437  
Facility Type: Other  
Other Type: SAW SERVICE  
Total Tanks: 0003  
Contact Name: Not reported  
Telephone: 2135641791  
Owner Name: DAILY SAW SERVICE  
Owner Address: 4481 FIRESTONE BLVD.  
Owner City,St,Zip: SOUTH GATE, CA 90280

Tank Num: 001  
Container Num: 1  
Year Installed: 1979  
Tank Capacity: 00006000  
Tank Used for: PRODUCT  
Type of Fuel: UNLEADED  
Tank Construction: Not reported  
Leak Detection: Visual, Stock Inventor

Tank Num: 002  
Container Num: 2  
Year Installed: 1970  
Tank Capacity: 00006000  
Tank Used for: PRODUCT  
Type of Fuel: UNLEADED  
Tank Construction: Not reported  
Leak Detection: Visual, Stock Inventor

Tank Num: 003  
Container Num: 3  
Year Installed: 1970  
Tank Capacity: 00008000  
Tank Used for: PRODUCT  
Type of Fuel: UNLEADED  
Tank Construction: Not reported  
Leak Detection: Visual, Stock Inventor

**SWEEPS UST:**

Status: Not reported  
Comp Number: 11837  
Number: Not reported  
Board Of Equalization: Not reported  
Ref Date: Not reported  
Act Date: Not reported  
Created Date: Not reported  
Tank Status: Not reported

Map ID  
Direction  
Distance  
Elevation

MAP FINDINGS

Site

Database(s)

EDR ID Number  
EPA ID Number

**DAILY SAW SERVICE (Continued)**

**1000293529**

Owner Tank Id: Not reported  
Swrcb Tank Id: 19-000-011837-000001  
Actv Date: Not reported  
Capacity: 1  
Tank Use: UNKNOWN  
Stg: PRODUCT  
Content: Not reported  
Number Of Tanks: 3

Status: Not reported  
Comp Number: 11837  
Number: Not reported  
Board Of Equalization: Not reported  
Ref Date: Not reported  
Act Date: Not reported  
Created Date: Not reported  
Tank Status: Not reported  
Owner Tank Id: Not reported  
Swrcb Tank Id: 19-000-011837-000002  
Actv Date: Not reported  
Capacity: 1  
Tank Use: UNKNOWN  
Stg: PRODUCT  
Content: Not reported  
Number Of Tanks: Not reported

Status: Not reported  
Comp Number: 11837  
Number: Not reported  
Board Of Equalization: Not reported  
Ref Date: Not reported  
Act Date: Not reported  
Created Date: Not reported  
Tank Status: Not reported  
Owner Tank Id: Not reported  
Swrcb Tank Id: 19-000-011837-000003  
Actv Date: Not reported  
Capacity: 1  
Tank Use: UNKNOWN  
Stg: PRODUCT  
Content: Not reported  
Number Of Tanks: Not reported

**LOS ANGELES CO. HMS:**

Region: LA  
Facility Id: 011774-011837  
Facility Status: Removed  
Area: 2J  
Permit Number: 00003400T  
Permit Status: Removed  
Facility Type: T0

**HAZNET:**

Year: 2010  
Gepaid: CAD981421357  
Contact: ROBERT WILLIAMS

Map ID  
Direction  
Distance  
Elevation

MAP FINDINGS

Site

Database(s)

EDR ID Number  
EPA ID Number

**DAILY SAW SERVICE (Continued)**

**1000293529**

Telephone: 3235641791  
Mailing Name: Not reported  
Mailing Address: 4481 FIRESTONE BLVD  
Mailing City,St,Zip: SOUTH GATE, CA 902803320  
Gen County: Not reported  
TSD EPA ID: CAT080013352  
TSD County: Not reported  
Waste Category: Unspecified oil-containing waste  
Disposal Method: OTHER RECOVERY OF RECLAMATION FOR REUSE INCLUDING ACID REGENERATION,  
ORGANICS RECOVERY ECT  
Tons: 4.06575  
Facility County: Los Angeles

Year: 2009  
Gepaid: CAD981421357  
Contact: GREG R DAILY PRES  
Telephone: 3235641791  
Mailing Name: Not reported  
Mailing Address: 4481 FIRESTONE BLVD  
Mailing City,St,Zip: SOUTH GATE, CA 902803320  
Gen County: Los Angeles  
TSD EPA ID: CAD981696420  
TSD County: Los Angeles  
Waste Category: Unspecified oil-containing waste  
Disposal Method: Not reported  
Tons: 2.085  
Facility County: Los Angeles

Year: 2009  
Gepaid: CAD981421357  
Contact: GREG R DAILY PRES  
Telephone: 3235641791  
Mailing Name: Not reported  
Mailing Address: 4481 FIRESTONE BLVD  
Mailing City,St,Zip: SOUTH GATE, CA 902803320  
Gen County: Los Angeles  
TSD EPA ID: NVT330010000  
TSD County: 99  
Waste Category: Other organic solids  
Disposal Method: LANDFILL OR SURFACE IMPOUNDMENT THAT WILL BE CLOSED AS LANDFILL( TO  
INCLUDE ON-SITE TREATMENT AND/OR STABILIZATION)  
Tons: 0.075  
Facility County: Los Angeles

Year: 2008  
Gepaid: CAD981421357  
Contact: GREG R DAILY PRES  
Telephone: 3235641791  
Mailing Name: Not reported  
Mailing Address: 4481 FIRESTONE BLVD  
Mailing City,St,Zip: SOUTH GATE, CA 902803320  
Gen County: Los Angeles  
TSD EPA ID: CAD981696420  
TSD County: Los Angeles  
Waste Category: Unspecified oil-containing waste  
Disposal Method: STORAGE, BULKING, AND/OR TRANSFER OFF SITE--NO TREATMENT/RECOVERY  
(H010-H129) OR (H131-H135)

Map ID  
Direction  
Distance  
Elevation

MAP FINDINGS

Site

Database(s)

EDR ID Number  
EPA ID Number

**DAILY SAW SERVICE (Continued)**

**1000293529**

Tons: 3.69045  
Facility County: Los Angeles  
  
Year: 2008  
Gepaid: CAD981421357  
Contact: GREG R DAILY PRES  
Telephone: 3235641791  
Mailing Name: Not reported  
Mailing Address: 4481 FIRESTONE BLVD  
Mailing City,St,Zip: SOUTH GATE, CA 902803320  
Gen County: Los Angeles  
TSD EPA ID: NVT330010000  
TSD County: 99  
Waste Category: Other organic solids  
Disposal Method: LANDFILL OR SURFACE IMPOUNDMENT THAT WILL BE CLOSED AS LANDFILL( TO INCLUDE ON-SITE TREATMENT AND/OR STABILIZATION)  
  
Tons: 0.05  
Facility County: Los Angeles

[Click this hyperlink](#) while viewing on your computer to access  
21 additional CA\_HAZNET: record(s) in the EDR Site Report.

**90  
NW  
1/4-1/2  
0.480 mi.  
2536 ft.**

**RHONE POULENC BASIC CHEMICALS COMPANY  
4570 ARDINE STREET  
SOUTH GATE, CA 90280**

**CERCLIS 1000424828  
RCRA-SQG CAD008353211  
FINDS  
HIST CORTESE  
LUST  
HIST UST  
SWEEPS UST  
HAZNET  
EMI  
ENVIROSTOR**

**Relative:  
Higher**

**Actual:  
121 ft.**

CERCLIS:  
Site ID: 0901075  
EPA ID: CAD008353211  
Facility County: LOS ANGELES  
Short Name: STAUFFER CHEM CO  
Congressional District: 29  
IFMS ID: Not reported  
SMSA Number: 4480  
USGC Hydro Unit: 18070105  
Federal Facility: Not a Federal Facility  
DMNSN Number: Not reported  
Site Orphan Flag: N  
RCRA ID: Not reported  
USGS Quadrangle: Not reported  
Site Init By Prog: Not reported  
NFRAP Flag: Not reported  
Parent ID: Not reported  
RST Code: Not reported  
EPA Region: 09  
Classification: Not reported  
Site Settings Code: Not reported  
NPL Status: Not on the NPL  
DMNSN Unit Code: Not reported  
RBRAC Code: Not reported  
RResp Fed Agency Code: Not reported

Map ID  
Direction  
Distance  
Elevation

MAP FINDINGS

Site

Database(s)

EDR ID Number  
EPA ID Number

**RHONE POULENC BASIC CHEMICALS COMPANY (Continued)**

**1000424828**

Non NPL Status: Site Reassessment Ongoing  
Non NPL Status Date: 20071210  
Site Fips Code: 06037  
CC Concurrence Date: Not reported  
CC Concurrence FY: Not reported  
Alias EPA ID: Not reported  
Site FUDS Flag: Not reported

CERCLIS Site Contact Name(s):

Contact ID: 9271184.00000  
Contact Name: Karen Jurist  
Contact Tel: (415) 972-3219  
Contact Title: Site Assessment Manager (SAM)  
Contact Email: Not reported

Contact ID: 9270048.00000  
Contact Name: Jeff Inglis  
Contact Tel: (415) 972-3095  
Contact Title: Site Assessment Manager (SAM)  
Contact Email: Not reported

Contact ID: 13002167.00000  
Contact Name: Carl Brickner  
Contact Tel: (415) 972-3814  
Contact Title: Site Assessment Manager (SAM)  
Contact Email: Not reported

Contact ID: 9270438.00000  
Contact Name: Dawn Richmond  
Contact Tel: (415) 972-3097  
Contact Title: Site Assessment Manager (SAM)  
Contact Email: Not reported

CERCLIS Site Alias Name(s):

Alias ID: 101  
Alias Name: STAUFFER CHEM CO SOUTH GATE PLT  
Alias Address: Not reported  
CA  
Alias ID: 101  
Alias Comments: PREVIOUS EPA ID# AZD 981 416 977  
Site Description: DTSC 08 Grant - G.2.2 Site Reassessment MM This is part of the So Central  
Discovery Site being done by Glendale DTSC

CERCLIS Assessment History:

Action Code: 001  
Action: DISCOVERY  
Date Started: Not reported  
Date Completed: 11/01/1979  
Priority Level: Not reported  
Operable Unit: SITEWIDE  
Primary Responsibility: EPA Fund-Financed  
Planning Status: Not reported  
Urgency Indicator: Not reported  
Action Anomaly: Not reported

For detailed financial records, contact EDR for a Site Report.:

Map ID  
Direction  
Distance  
Elevation

MAP FINDINGS

Site

Database(s)

EDR ID Number  
EPA ID Number

**RHONE POULENC BASIC CHEMICALS COMPANY (Continued)**

**1000424828**

Action Code: 001  
Action: PRELIMINARY ASSESSMENT  
Date Started: Not reported  
Date Completed: 03/01/1984  
Priority Level: Low priority for further assessment  
Operable Unit: SITEWIDE  
Primary Responsibility: EPA Fund-Financed  
Planning Status: Not reported  
Urgency Indicator: Not reported  
Action Anomaly: Not reported

For detailed financial records, contact EDR for a Site Report.:

Action Code: 001  
Action: SITE INSPECTION  
Date Started: 03/01/1984  
Date Completed: 09/01/1986  
Priority Level: Low priority for further assessment  
Operable Unit: SITEWIDE  
Primary Responsibility: EPA Fund-Financed  
Planning Status: Not reported  
Urgency Indicator: Not reported  
Action Anomaly: Not reported

For detailed financial records, contact EDR for a Site Report.:

[Click this hyperlink](#) while viewing on your computer to access additional US CERCLIS Financial: detail in the EDR Site Report.

**RCRA-SQG:**

Date form received by agency: 09/01/1996  
Facility name: RHONE POULENC BASIC CHEMICALS CO  
Facility address: 4570 ARDINE ST  
SOUTH GATE, CA 90280  
EPA ID: CAD008353211  
Contact: Not reported  
Contact address: Not reported  
Not reported  
Contact country: Not reported  
Contact telephone: Not reported  
Contact email: Not reported  
EPA Region: 09  
Classification: Small Small Quantity Generator  
Description: Handler: generates more than 100 and less than 1000 kg of hazardous waste during any calendar month and accumulates less than 6000 kg of hazardous waste at any time; or generates 100 kg or less of hazardous waste during any calendar month, and accumulates more than 1000 kg of hazardous waste at any time

**Owner/Operator Summary:**

Owner/operator name: NOT REQUIRED  
Owner/operator address: NOT REQUIRED  
NOT REQUIRED, ME 99999  
Owner/operator country: Not reported  
Owner/operator telephone: (415) 555-1212

Map ID  
Direction  
Distance  
Elevation

MAP FINDINGS

Site

Database(s)

EDR ID Number  
EPA ID Number

**RHONE POULENC BASIC CHEMICALS COMPANY (Continued)**

**1000424828**

Legal status: Private  
Owner/Operator Type: Operator  
Owner/Op start date: Not reported  
Owner/Op end date: Not reported  
  
Owner/operator name: STAUFFER CHEMICAL COMPANY  
Owner/operator address: NOT REQUIRED  
NOT REQUIRED, ME 99999  
  
Owner/operator country: Not reported  
Owner/operator telephone: (415) 555-1212  
Legal status: Private  
Owner/Operator Type: Owner  
Owner/Op start date: Not reported  
Owner/Op end date: Not reported

Handler Activities Summary:

U.S. importer of hazardous waste: No  
Mixed waste (haz. and radioactive): No  
Recycler of hazardous waste: No  
Transporter of hazardous waste: No  
Treater, storer or disposer of HW: No  
Underground injection activity: No  
On-site burner exemption: No  
Furnace exemption: No  
Used oil fuel burner: No  
Used oil processor: No  
User oil refiner: No  
Used oil fuel marketer to burner: No  
Used oil Specification marketer: No  
Used oil transfer facility: No  
Used oil transporter: No

Historical Generators:

Date form received by agency: 09/01/1996  
Facility name: RHONE POULENC BASIC CHEMICALS CO  
Classification: Small Quantity Generator

Date form received by agency: 02/13/1992  
Facility name: RHONE POULENC BASIC CHEMICALS CO  
Site name: RHONE-POULENC BASIC CHEMICAL CO.  
Classification: Large Quantity Generator

Date form received by agency: 02/21/1990  
Facility name: RHONE POULENC BASIC CHEMICALS CO  
Classification: Large Quantity Generator

Violation Status: No violations found

FINDS:

Registry ID: 110002140665

Environmental Interest/Information System

US EPA TRIS (Toxics Release Inventory System) contains information from facilities on the amounts of over 300 listed toxic chemicals that these facilities release directly to air, water, land, or that are transported off-site.

Map ID  
Direction  
Distance  
Elevation

MAP FINDINGS

Site

Database(s)

EDR ID Number  
EPA ID Number

**RHONE POULENC BASIC CHEMICALS COMPANY (Continued)**

**1000424828**

RCRAInfo is a national information system that supports the Resource Conservation and Recovery Act (RCRA) program through the tracking of events and activities related to facilities that generate, transport, and treat, store, or dispose of hazardous waste. RCRAInfo allows RCRA program staff to track the notification, permit, compliance, and corrective action activities required under RCRA.

CERCLIS (Comprehensive Environmental Response, Compensation, and Liability Information System) is the Superfund database that is used to support management in all phases of the Superfund program. The system contains information on all aspects of hazardous waste sites, including an inventory of sites, planned and actual site activities, and financial information.

**CORTESE:**

Region: CORTESE  
Facility County Code: 19  
Reg By: LTNKA  
Reg Id: I-00524

Region: CORTESE  
Facility County Code: 19  
Reg By: LTNKA  
Reg Id: 524

**LUST:**

Region: STATE  
Global Id: T0603702717  
Latitude: 33.956562  
Longitude: -118.187617  
Case Type: LUST Cleanup Site  
Status: Completed - Case Closed  
Status Date: 08/26/1996  
Lead Agency: LOS ANGELES RWQCB (REGION 4)  
Case Worker: YR  
Local Agency: LOS ANGELES COUNTY  
RB Case Number: I-00524  
LOC Case Number: Not reported  
File Location: Not reported  
Potential Media Affect: Soil  
Potential Contaminants of Concern: Gasoline  
Site History: Not reported

Click here to access the California GeoTracker records for this facility:

**LUST:**

Global Id: T0603702717  
Contact Type: Regional Board Caseworker  
Contact Name: YUE RONG  
Organization Name: LOS ANGELES RWQCB (REGION 4)  
Address: 320 W. 4TH ST., SUITE 200  
City: Los Angeles  
Email: yrong@waterboards.ca.gov  
Phone Number: Not reported

Global Id: T0603702717

Map ID  
Direction  
Distance  
Elevation

MAP FINDINGS

Site

Database(s)

EDR ID Number  
EPA ID Number

**RHONE POULENC BASIC CHEMICALS COMPANY (Continued)**

**1000424828**

Contact Type: Local Agency Caseworker  
Contact Name: JOHN AWUJO  
Organization Name: LOS ANGELES COUNTY  
Address: 900 S FREMONT AVE  
City: ALHAMBRA  
Email: Not reported  
Phone Number: 6264583507

**LUST:**

Global Id: T0603702717  
Action Type: Other  
Date: 1950-01-01 00:00:00  
Action: Leak Stopped

Global Id: T0603702717  
Action Type: Other  
Date: 1950-01-01 00:00:00  
Action: Leak Reported

Global Id: T0603702717  
Action Type: Other  
Date: 1950-01-01 00:00:00  
Action: Leak Discovery

**LUST REG 4:**

Region: 4  
Regional Board: 04  
County: Los Angeles  
facid: I-00524  
Status: Case Closed  
Substance: Gasoline  
Substance Quantity: Not reported  
Local Case No: Not reported  
Case Type: Soil  
Abatement Method Used at the Site: Not reported  
Global ID: T0603702717  
W Global ID: Not reported  
Staff: UNK  
Local Agency: 19000  
Cross Street: PACIFIC AVE  
Enforcement Type: Not reported  
Date Leak Discovered: 7/26/1989  
Date Leak First Reported: 7/26/1989  
Date Leak Record Entered: 5/15/1990  
Date Confirmation Began: Not reported  
Date Leak Stopped: 6/6/1989  
Date Case Last Changed on Database: 8/26/1996  
Date the Case was Closed: 8/26/1996  
How Leak Discovered: Tank Closure  
How Leak Stopped: Not reported  
Cause of Leak: UNK  
Leak Source: UNK  
Operator: WAS STAUFFER CHEMICAL COMPANY  
Water System: Not reported  
Well Name: Not reported

Map ID  
Direction  
Distance  
Elevation

MAP FINDINGS

Site

Database(s)

EDR ID Number  
EPA ID Number

**RHONE POULENC BASIC CHEMICALS COMPANY (Continued)**

**1000424828**

Approx. Dist To Production Well (ft): 1130.6482880047251735441993958  
Source of Cleanup Funding: UNK  
Preliminary Site Assessment Workplan Submitted: Not reported  
Preliminary Site Assessment Began: Not reported  
Pollution Characterization Began: 11/27/1991  
Remediation Plan Submitted: 3/12/1993  
Remedial Action Underway: Not reported  
Post Remedial Action Monitoring Began: Not reported  
Enforcement Action Date: Not reported  
Historical Max MTBE Date: Not reported  
Hist Max MTBE Conc in Groundwater: Not reported  
Hist Max MTBE Conc in Soil: Not reported  
Significant Interim Remedial Action Taken: Yes  
GW Qualifier: Not reported  
Soil Qualifier: Not reported  
Organization: Not reported  
Owner Contact: Not reported  
Responsible Party: RHONE-POULENC CHEMICALS CO  
RP Address: P.O. BOX 22776, LONG BEACH CA 90801  
Program: LUST  
Lat/Long: 33.9572005 / -1  
Local Agency Staff: Not reported  
Beneficial Use: Not reported  
Priority: Not reported  
Cleanup Fund Id: Not reported  
Suspended: Not reported  
Assigned Name: Not reported  
Summary: 26AUG96 PER YR SITENAME CHANGED FROM STAUFFER CHEMICAL COMPANY

**HIST UST:**

Region: STATE  
Facility ID: 00000017167  
Facility Type: Other  
Other Type: CHEMICAL MANF.  
Total Tanks: 0006  
Contact Name: ED TRAINER  
Telephone: 2135882214  
Owner Name: STAUFFER CHEMICAL COMPANY  
Owner Address: NYALA FARM ROAD  
Owner City,St,Zip: WESTPORT, CT 068810850

Tank Num: 001  
Container Num: #1 GAS TAN  
Year Installed: Not reported  
Tank Capacity: 00004000  
Tank Used for: PRODUCT  
Type of Fuel: REGULAR  
Tank Construction: Not reported  
Leak Detection: Stock Inventor

Tank Num: 002  
Container Num: 2  
Year Installed: Not reported  
Tank Capacity: 00000050  
Tank Used for: WASTE  
Type of Fuel: Not reported  
Tank Construction: Not reported

Map ID  
Direction  
Distance  
Elevation

MAP FINDINGS

Site

Database(s)

EDR ID Number  
EPA ID Number

**RHONE POULENC BASIC CHEMICALS COMPANY (Continued)**

**1000424828**

Leak Detection: Visual

Tank Num: 003  
Container Num: 3  
Year Installed: 1977  
Tank Capacity: 00000150  
Tank Used for: WASTE  
Type of Fuel: Not reported  
Tank Construction: Not reported  
Leak Detection: Visual

Tank Num: 004  
Container Num: 4  
Year Installed: Not reported  
Tank Capacity: 00000300  
Tank Used for: PRODUCT  
Type of Fuel: REGULAR  
Tank Construction: Not reported  
Leak Detection: Stock Inventor

Tank Num: 005  
Container Num: 5  
Year Installed: Not reported  
Tank Capacity: 00000050  
Tank Used for: WASTE  
Type of Fuel: Not reported  
Tank Construction: Not reported  
Leak Detection: Visual

Tank Num: 006  
Container Num: 6  
Year Installed: Not reported  
Tank Capacity: 00002700  
Tank Used for: PRODUCT  
Type of Fuel: Not reported  
Tank Construction: Not reported  
Leak Detection: Visual

**SWEEPS UST:**

Status: Not reported  
Comp Number: 524  
Number: Not reported  
Board Of Equalization: Not reported  
Ref Date: Not reported  
Act Date: Not reported  
Created Date: Not reported  
Tank Status: Not reported  
Owner Tank Id: Not reported  
Swrcb Tank Id: 19-000-000524-000001  
Actv Date: Not reported  
Capacity: 200  
Tank Use: M.V. FUEL  
Stg: PRODUCT  
Content: LEADED  
Number Of Tanks: 2

Status: Not reported

Map ID  
Direction  
Distance  
Elevation

MAP FINDINGS

Site

Database(s)

EDR ID Number  
EPA ID Number

**RHONE POULENC BASIC CHEMICALS COMPANY (Continued)**

**1000424828**

Comp Number: 524  
Number: Not reported  
Board Of Equalization: Not reported  
Ref Date: Not reported  
Act Date: Not reported  
Created Date: Not reported  
Tank Status: Not reported  
Owner Tank Id: Not reported  
Swrcb Tank Id: 19-000-000524-000002  
Actv Date: Not reported  
Capacity: 1000  
Tank Use: M.V. FUEL  
Stg: PRODUCT  
Content: LEADED  
Number Of Tanks: Not reported

**HAZNET:**

Year: 2010  
Gepaid: CAL000333891  
Contact: DANA FONTAINE  
Telephone: 3235629529  
Mailing Name: Not reported  
Mailing Address: 4570 ARDINE ST  
Mailing City,St,Zip: SOUTH GATE, CA 902802535  
Gen County: Not reported  
TSD EPA ID: CAT080013352  
TSD County: Not reported  
Waste Category: Unspecified organic liquid mixture  
Disposal Method: OTHER RECOVERY OF RECLAMATION FOR REUSE INCLUDING ACID REGENERATION,  
ORGANICS RECOVERY ECT  
Tons: 7.2828  
Facility County: Los Angeles

Year: 2010  
Gepaid: CAL000333891  
Contact: DANA FONTAINE  
Telephone: 3235629529  
Mailing Name: Not reported  
Mailing Address: 4570 ARDINE ST  
Mailing City,St,Zip: SOUTH GATE, CA 902802535  
Gen County: Not reported  
TSD EPA ID: CAT080013352  
TSD County: Not reported  
Waste Category: Unspecified organic liquid mixture  
Disposal Method: OTHER RECOVERY OF RECLAMATION FOR REUSE INCLUDING ACID REGENERATION,  
ORGANICS RECOVERY ECT  
Tons: 10.2  
Facility County: Los Angeles

Year: 2010  
Gepaid: CAC002370807  
Contact: CHARLES KIRMAN-CROMPTON CORP  
Telephone: 7328266600  
Mailing Name: Not reported  
Mailing Address: 4570 ARDINE ST  
Mailing City,St,Zip: SOUTH GATE, CA 902800000  
Gen County: Not reported

Map ID  
Direction  
Distance  
Elevation

MAP FINDINGS

Site

Database(s)

EDR ID Number  
EPA ID Number

**RHONE POULENC BASIC CHEMICALS COMPANY (Continued)**

**1000424828**

TSD EPA ID: CAT080013352  
TSD County: Not reported  
Waste Category: Unspecified organic liquid mixture  
Disposal Method: OTHER RECOVERY OF RECLAMATION FOR REUSE INCLUDING ACID REGENERATION, ORGANICS RECOVERY ECT  
Tons: 5.1  
Facility County: Los Angeles

Year: 2010  
Gepaid: CAL000333891  
Contact: DANA FONTAINE  
Telephone: 3235629529  
Mailing Name: Not reported  
Mailing Address: 4570 ARDINE ST  
Mailing City,St,Zip: SOUTH GATE, CA 902802535  
Gen County: Not reported

TSD EPA ID: CAT080013352  
TSD County: Not reported  
Waste Category: Unspecified organic liquid mixture  
Disposal Method: OTHER RECOVERY OF RECLAMATION FOR REUSE INCLUDING ACID REGENERATION, ORGANICS RECOVERY ECT  
Tons: 7.31  
Facility County: Los Angeles

Year: 2010  
Gepaid: CAL000333891  
Contact: DANA FONTAINE  
Telephone: 3235629529  
Mailing Name: Not reported  
Mailing Address: 4570 ARDINE ST  
Mailing City,St,Zip: SOUTH GATE, CA 902802535  
Gen County: Not reported  
TSD EPA ID: CAT080013352  
TSD County: Not reported  
Waste Category: Unspecified aqueous solution  
Disposal Method: OTHER RECOVERY OF RECLAMATION FOR REUSE INCLUDING ACID REGENERATION, ORGANICS RECOVERY ECT  
Tons: 0.25  
Facility County: Los Angeles

[Click this hyperlink](#) while viewing on your computer to access  
7 additional CA\_HAZNET: record(s) in the EDR Site Report.

**EMI:**

Year: 1987  
County Code: 19  
Air Basin: SC  
Facility ID: 9116  
Air District Name: SC  
SIC Code: 2869  
Air District Name: SOUTH COAST AQMD  
Community Health Air Pollution Info System: Not reported  
Consolidated Emission Reporting Rule: Not reported  
Total Organic Hydrocarbon Gases Tons/Yr: 0  
Reactive Organic Gases Tons/Yr: 0  
Carbon Monoxide Emissions Tons/Yr: 0  
NOX - Oxides of Nitrogen Tons/Yr: 0

Map ID  
Direction  
Distance  
Elevation

MAP FINDINGS

Site

Database(s)

EDR ID Number  
EPA ID Number

**RHONE POULENC BASIC CHEMICALS COMPANY (Continued)**

**1000424828**

SOX - Oxides of Sulphur Tons/Yr:	8
Particulate Matter Tons/Yr:	2
Part. Matter 10 Micrometers & Smlr Tons/Yr:	2
Year:	1987
County Code:	19
Air Basin:	SC
Facility ID:	10809
Air District Name:	SC
SIC Code:	9999
Air District Name:	SOUTH COAST AQMD
Community Health Air Pollution Info System:	Not reported
Consolidated Emission Reporting Rule:	Not reported
Total Organic Hydrocarbon Gases Tons/Yr:	0
Reactive Organic Gases Tons/Yr:	0
Carbon Monoxide Emissions Tons/Yr:	0
NOX - Oxides of Nitrogen Tons/Yr:	0
SOX - Oxides of Sulphur Tons/Yr:	0
Particulate Matter Tons/Yr:	1
Part. Matter 10 Micrometers & Smlr Tons/Yr:	0
Year:	1987
County Code:	19
Air Basin:	SC
Facility ID:	2024
Air District Name:	SC
SIC Code:	2869
Air District Name:	SOUTH COAST AQMD
Community Health Air Pollution Info System:	Not reported
Consolidated Emission Reporting Rule:	Not reported
Total Organic Hydrocarbon Gases Tons/Yr:	0
Reactive Organic Gases Tons/Yr:	0
Carbon Monoxide Emissions Tons/Yr:	0
NOX - Oxides of Nitrogen Tons/Yr:	6
SOX - Oxides of Sulphur Tons/Yr:	0
Particulate Matter Tons/Yr:	1
Part. Matter 10 Micrometers & Smlr Tons/Yr:	1
Year:	1990
County Code:	19
Air Basin:	SC
Facility ID:	62061
Air District Name:	SC
SIC Code:	2819
Air District Name:	SOUTH COAST AQMD
Community Health Air Pollution Info System:	Not reported
Consolidated Emission Reporting Rule:	Not reported
Total Organic Hydrocarbon Gases Tons/Yr:	0
Reactive Organic Gases Tons/Yr:	0
Carbon Monoxide Emissions Tons/Yr:	0
NOX - Oxides of Nitrogen Tons/Yr:	0
SOX - Oxides of Sulphur Tons/Yr:	0
Particulate Matter Tons/Yr:	1
Part. Matter 10 Micrometers & Smlr Tons/Yr:	1
Year:	1990
County Code:	19

Map ID  
Direction  
Distance  
Elevation

MAP FINDINGS

Site

Database(s)

EDR ID Number  
EPA ID Number

**RHONE POULENC BASIC CHEMICALS COMPANY (Continued)**

**1000424828**

Air Basin: SC  
Facility ID: 62062  
Air District Name: SC  
SIC Code: 2819  
Air District Name: SOUTH COAST AQMD  
Community Health Air Pollution Info System: Not reported  
Consolidated Emission Reporting Rule: Not reported  
Total Organic Hydrocarbon Gases Tons/Yr: 1  
Reactive Organic Gases Tons/Yr: 1  
Carbon Monoxide Emissions Tons/Yr: 0  
NOX - Oxides of Nitrogen Tons/Yr: 0  
SOX - Oxides of Sulphur Tons/Yr: 1  
Particulate Matter Tons/Yr: 1  
Part. Matter 10 Micrometers & Smlr Tons/Yr: 1

Year: 1990  
County Code: 19  
Air Basin: SC  
Facility ID: 62063  
Air District Name: SC  
SIC Code: 2819  
Air District Name: SOUTH COAST AQMD  
Community Health Air Pollution Info System: Not reported  
Consolidated Emission Reporting Rule: Not reported  
Total Organic Hydrocarbon Gases Tons/Yr: 0  
Reactive Organic Gases Tons/Yr: 0  
Carbon Monoxide Emissions Tons/Yr: 1  
NOX - Oxides of Nitrogen Tons/Yr: 3  
SOX - Oxides of Sulphur Tons/Yr: 0  
Particulate Matter Tons/Yr: 4  
Part. Matter 10 Micrometers & Smlr Tons/Yr: 4

Year: 1995  
County Code: 19  
Air Basin: SC  
Facility ID: 62063  
Air District Name: SC  
SIC Code: 2819  
Air District Name: SOUTH COAST AQMD  
Community Health Air Pollution Info System: Not reported  
Consolidated Emission Reporting Rule: Not reported  
Total Organic Hydrocarbon Gases Tons/Yr: 0  
Reactive Organic Gases Tons/Yr: 0  
Carbon Monoxide Emissions Tons/Yr: 0  
NOX - Oxides of Nitrogen Tons/Yr: 1  
SOX - Oxides of Sulphur Tons/Yr: 0  
Particulate Matter Tons/Yr: 1  
Part. Matter 10 Micrometers & Smlr Tons/Yr: 1

**ENVIROSTOR:**

Site Type: Historical  
Site Type Detailed: \* Historical  
Acres: Not reported  
NPL: NO  
Regulatory Agencies: NONE SPECIFIED  
Lead Agency: NONE SPECIFIED  
Program Manager: Not reported

Map ID  
Direction  
Distance  
Elevation

MAP FINDINGS

Site

Database(s)

EDR ID Number  
EPA ID Number

**RHONE POULENC BASIC CHEMICALS COMPANY (Continued)**

**1000424828**

Supervisor: Referred - Not Assigned  
Division Branch: Cleanup Chatsworth  
Facility ID: 19280830  
Site Code: Not reported  
Assembly: 50  
Senate: 30  
Special Program: \* Site Char & Assess Grant (CERCLA 104)  
Status: Refer: Other Agency  
Status Date: 06/06/1995  
Restricted Use: NO  
Site Mgmt. Req.: NONE SPECIFIED  
Funding: Not reported  
Latitude: 33.9564310326009  
Longitude: -118.187703469112  
APN: 6215002017  
Past Use: NONE SPECIFIED  
Potential COC: 10008, 10037, 10060, 10064, 10097, 10119, 10120, 40001, 10177, 10193, 10195, 10197, 30001  
Confirmed COC: NONE SPECIFIED  
Potential Description: NONE SPECIFIED  
Alias Name: CAD008353211  
Alias Type: EPA Identification Number  
Alias Name: 19280830  
Alias Type: Envirostor ID Number  
Alias Name: A R MAAS CHEMICAL CO  
Alias Type: Alternate Name  
Alias Name: VICTOR CHEMICAL CO  
Alias Type: Alternate Name  
Alias Name: 6215002017  
Alias Type: APN

Completed Info:

Completed Area Name: PROJECT WIDE  
Completed Sub Area Name: Not reported  
Completed Document Type: Site Screening  
Completed Date: 05/01/1995  
Comments: 03/08/1990 LA County began enforcement action on Rhone Poulenc. Total phosphate, ph, lead soil. Workplan for additional work requested. Consultant nam: Ebasco Case #90S156, log #900670. NFA for DTSC due to involvement of local authority.

Completed Area Name: PROJECT WIDE  
Completed Sub Area Name: Not reported  
Completed Document Type: Preliminary Assessment Report  
Completed Date: 02/05/1987  
Comments: PRELIM ASSESS DONE ARSENIC SLUDGE POND WAS PAVED OVER EPA IN PROCESS OF RANKING SITE

Completed Area Name: PROJECT WIDE  
Completed Sub Area Name: Not reported  
Completed Document Type: Site Screening  
Completed Date: 01/16/1987  
Comments: SITE SCREENING DONE

Completed Area Name: PROJECT WIDE  
Completed Sub Area Name: Not reported  
Completed Document Type: Preliminary Assessment Report  
Completed Date: 12/01/1985

Map ID  
Direction  
Distance  
Elevation

MAP FINDINGS

Site

Database(s)

EDR ID Number  
EPA ID Number

**RHONE POULENC BASIC CHEMICALS COMPANY (Continued)**

**1000424828**

Comments: SOURCE ACT: IW DISP SUVEY 1/81-(STAUFFER MFG TRI-SODIUM PHOSPHATE,DOSIUM SULFITE, CLEANING MIXES ALONG W/ PROD OF PHOSPHRC ACID. (A.R.)(VICTOR) MFG PHOSPHORIC ACID FAC TYPE: UNLINED WASTE DISP POND(20'X15 'X15'). WASTE: DISCH TO UNLINED SETTLING POND LOCATED AT SE CORNER OF THE PROPRTY BTW 1960/65 THIS POND WAS PAVED OVER W/ ASPHALT. SUBMIT TO EPA PRELIM ASSESS DONE CERCLA 104

Completed Area Name: PROJECT WIDE

Completed Sub Area Name: Not reported

Completed Document Type: \* Discovery

Completed Date: 09/30/1980

Comments: FACILITY IDENTIFIED FAC ID LACSD LACSD VIOS FOR ODOR CONTROL & MINOR SPIL

Future Area Name: Not reported

Future Sub Area Name: Not reported

Future Document Type: Not reported

Future Due Date: Not reported

Schedule Area Name: Not reported

Schedule Sub Area Name: Not reported

Schedule Document Type: Not reported

Schedule Due Date: Not reported

Schedule Revised Date: Not reported

**W91 SEAM MASTER INDUSTRIES**  
**SSE 5211 SOUTHERN AVE.**  
**1/4-1/2 SOUTH GATE, CA 90280**  
**0.499 mi.**  
**2634 ft.**

**Site 1 of 2 in cluster W**

**Cortese S108195994**  
**RESPONSE N/A**  
**ENVIROSTOR**

**Relative:**  
**Lower**

Cortese:

Region: CORTESE  
Envirostor Id: 60000483  
Site/Facility Type: STATE RESPONSE  
Cleanup Status: ACTIVE  
Status Date: 11/2/2006  
Site Code: 301128  
Latitude: 33.9462345996826  
Longitude: -118.177692580053  
EPA Id: Not reported  
Owner: Not reported  
Enf Type: Not reported  
Effective Date: Not reported  
Order No: Not reported  
Region: Not reported  
WDID: Not reported  
Swat R: Not reported  
Waste Discharger System Num: Not reported  
Solid Waste Id Num: Not reported  
Waste Management Unit Name: Not reported  
Agency Name: Not reported

**Actual:**  
**105 ft.**

**RESPONSE:**

Facility ID: 60000483  
Site Type: State Response  
Site Type Detail: State Response or NPL  
Acres: 3.9

Map ID  
Direction  
Distance  
Elevation

MAP FINDINGS

Site

Database(s)

EDR ID Number  
EPA ID Number

**SEAM MASTER INDUSTRIES (Continued)**

**S108195994**

National Priorities List: NO  
Cleanup Oversight Agencies: SMBRP  
Lead Agency: SMBRP  
Lead Agency Description: DTSC - Site Mitigation And Brownfield Reuse Program  
Project Manager: MICHEL ISKAROUS  
Supervisor: Allan Plaza  
Division Branch: Cleanup Chatsworth  
Site Code: 301128  
Site Mgmt. Req.: NONE SPECIFIED  
Assembly: 50  
Senate: 30  
Special Program Status: Voluntary Cleanup Program  
Status: Active  
Status Date: 11/02/2006  
Restricted Use: NO  
Funding: Responsible Party  
Latitude: 33.9462345996826  
Longitude: -118.177692580053  
APN: 6222003010  
Past Use: MANUFACTURING - METAL, MANUFACTURING - OTHER  
Potential COC: 30003, 30005, 30013, 30022, 30027, 30028, 30108, 30156, 30192, 30194, 30195, 30196, 30407, 30550, 30593, 30594  
Confirmed COC: 30550,30022,30027,30028,30108,30156,30192,30194,30195,30196,30407, 30003,30005,30013,30593,30594  
Potential Description: CSS, IA, SOIL, SV  
Alias Name: 6222003010  
Alias Type: APN  
Alias Name: 110013805784  
Alias Type: EPA (FRS #)  
Alias Name: 301128  
Alias Type: Project Code (Site Code)  
Alias Name: 60000483  
Alias Type: Envirostor ID Number

**Completed Info:**

Completed Area Name: PROJECT WIDE  
Completed Sub Area Name: Not reported  
Completed Document Type: Consent Order  
Completed Date: 02/04/2010  
Comments: DTSC issued a consent order for the site.

Future Area Name: Not reported  
Future Sub Area Name: Not reported  
Future Document Type: Not reported  
Future Due Date: Not reported  
Schedule Area Name: Not reported  
Schedule Sub Area Name: Not reported  
Schedule Document Type: Not reported  
Schedule Due Date: Not reported  
Schedule Revised Date: Not reported

**ENVIROSTOR:**

Site Type: State Response  
Site Type Detailed: State Response or NPL  
Acres: 3.9  
NPL: NO  
Regulatory Agencies: SMBRP

Map ID  
Direction  
Distance  
Elevation

MAP FINDINGS

Site

Database(s)

EDR ID Number  
EPA ID Number

**SEAM MASTER INDUSTRIES (Continued)**

**S108195994**

Lead Agency: SMBRP  
Program Manager: MICHEL ISKAROUS  
Supervisor: Allan Plaza  
Division Branch: Cleanup Chatsworth  
Facility ID: 60000483  
Site Code: 301128  
Assembly: 50  
Senate: 30  
Special Program: Voluntary Cleanup Program  
Status: Active  
Status Date: 11/02/2006  
Restricted Use: NO  
Site Mgmt. Req.: NONE SPECIFIED  
Funding: Responsible Party  
Latitude: 33.9462345996826  
Longitude: -118.177692580053  
APN: 6222003010  
Past Use: MANUFACTURING - METAL, MANUFACTURING - OTHER  
Potential COC: 30003, 30005, 30013, 30022, 30027, 30028, 30108, 30156, 30192, 30194, 30195, 30196, 30407, 30550, 30593, 30594  
Confirmed COC: 30550,30022,30027,30028,30108,30156,30192,30194,30195,30196,30407, 30003,30005,30013,30593,30594  
Potential Description: CSS, IA, SOIL, SV  
Alias Name: 6222003010  
Alias Type: APN  
Alias Name: 110013805784  
Alias Type: EPA (FRS #)  
Alias Name: 301128  
Alias Type: Project Code (Site Code)  
Alias Name: 60000483  
Alias Type: Envirostor ID Number  
Completed Info:  
Completed Area Name: PROJECT WIDE  
Completed Sub Area Name: Not reported  
Completed Document Type: Consent Order  
Completed Date: 02/04/2010  
Comments: DTSC issued a consent order for the site.  
Future Area Name: Not reported  
Future Sub Area Name: Not reported  
Future Document Type: Not reported  
Future Due Date: Not reported  
Schedule Area Name: Not reported  
Schedule Sub Area Name: Not reported  
Schedule Document Type: Not reported  
Schedule Due Date: Not reported  
Schedule Revised Date: Not reported

Map ID  
Direction  
Distance  
Elevation

MAP FINDINGS

Site

Database(s) EDR ID Number  
EPA ID Number

**W92** SEAM MASTER INDUSTRIES  
**SSE** 5211 SOUTHERN AVENUE  
**1/4-1/2** SOUTH GATE, CA 90280  
**0.499 mi.**  
**2634 ft.** Site 2 of 2 in cluster W

**CERCLIS** 1005440854  
**FINDS** CAN000905902

**Relative:**  
**Lower**

CERCLIS:  
Site ID: 0905902  
EPA ID: CAN000905902  
Facility County: LOS ANGELES  
Short Name: SEAM MASTER INDUSTRIES  
Congressional District: Not reported  
IFMS ID: 09WS  
SMSA Number: Not reported  
USGC Hydro Unit: Not reported  
Federal Facility: Not a Federal Facility  
DMNSN Number: Not reported  
Site Orphan Flag: Not reported  
RCRA ID: Not reported  
USGS Quadrangle: Not reported  
Site Init By Prog: S  
NFRAP Flag: Not reported  
Parent ID: Not reported  
RST Code: Not reported  
EPA Region: 09  
Classification: Not reported  
Site Settings Code: Not reported  
NPL Status: Not on the NPL  
DMNSN Unit Code: Not reported  
RBRAC Code: Not reported  
RResp Fed Agency Code: Not reported  
Non NPL Status: Site Reassessment Start Needed  
Non NPL Status Date: 20080422  
Site Fips Code: 06037  
CC Concurrence Date: Not reported  
CC Concurrence FY: Not reported  
Alias EPA ID: Not reported  
Site FUDS Flag: Not reported

**Actual:**  
**105 ft.**

CERCLIS Site Contact Name(s):

Contact ID: 9271184.00000  
Contact Name: Karen Jurist  
Contact Tel: (415) 972-3219  
Contact Title: Site Assessment Manager (SAM)  
Contact Email: Not reported

Contact ID: 9270048.00000  
Contact Name: Jeff Inglis  
Contact Tel: (415) 972-3095  
Contact Title: Site Assessment Manager (SAM)  
Contact Email: Not reported

Contact ID: 13002167.00000  
Contact Name: Carl Brickner  
Contact Tel: (415) 972-3814  
Contact Title: Site Assessment Manager (SAM)  
Contact Email: Not reported

Contact ID: 9270438.00000

Map ID  
Direction  
Distance  
Elevation

MAP FINDINGS

Site

Database(s)

EDR ID Number  
EPA ID Number

**SEAM MASTER INDUSTRIES (Continued)**

**1005440854**

Contact Name: Dawn Richmond  
Contact Tel: (415) 972-3097  
Contact Title: Site Assessment Manager (SAM)  
Contact Email: Not reported

Alias Comments: Not reported  
Site Description: Site is adjacent to the Cooper Drum NPL site.

CERCLIS Assessment History:

Action Code: 001  
Action: DISCOVERY  
Date Started: Not reported  
Date Completed: 02/01/2002  
Priority Level: Not reported  
Operable Unit: SITEWIDE  
Primary Responsibility: EPA Fund-Financed  
Planning Status: Not reported  
Urgency Indicator: Not reported  
Action Anomaly: Not reported

For detailed financial records, contact EDR for a Site Report.:

Action Code: 001  
Action: COMBINED PRELIMINARY ASSESSMENT/SITE INSPECTION  
Date Started: 02/01/2002  
Date Completed: 07/17/2006  
Priority Level: Higher priority for further assessment  
Operable Unit: SITEWIDE  
Primary Responsibility: EPA Fund-Financed  
Planning Status: Not reported  
Urgency Indicator: Not reported  
Action Anomaly: Not reported

For detailed financial records, contact EDR for a Site Report.:

[Click this hyperlink](#) while viewing on your computer to access additional US CERCLIS Financial: detail in the EDR Site Report.

FINDS:

Registry ID: 110013805784

Environmental Interest/Information System

California Department of Toxic Substances Control EnviroStor System (DTSC-EnviroStor) is an online search and Geographic Information System (GIS) tool for identifying sites that have known contamination or sites for which there may be reasons to investigate further. The EnviroStor database includes the following site types: Federal Superfund sites (National Priorities List (NPL)); State Response, including Military Facilities and State Superfund; Voluntary Cleanup; and School sites.

CERCLIS (Comprehensive Environmental Response, Compensation, and Liability Information System) is the Superfund database that is used to support management in all phases of the Superfund program. The

Map ID  
 Direction  
 Distance  
 Elevation

MAP FINDINGS

Site

Database(s)

EDR ID Number  
 EPA ID Number

**SEAM MASTER INDUSTRIES (Continued)**

**1005440854**

system contains information on all aspects of hazardous waste sites,  
 including an inventory of sites, planned and actual site activities,  
 and financial information.

**93**  
**SE**  
**1/2-1**  
**0.598 mi.**  
**3160 ft.**

**CALIFORNIA ALABAMA PIPE COMPANY**  
**5335 SOUTHERN AVENUE**  
**SOUTH GATE, CA 90280**

**ENVIROSTOR**    **1000252309**  
 N/A

**Relative:**  
**Lower**

**ENVIROSTOR:**

**Actual:**  
**107 ft.**

Site Type: Historical  
 Site Type Detailed: \* Historical  
 Acres: Not reported  
 NPL: NO  
 Regulatory Agencies: NONE SPECIFIED  
 Lead Agency: NONE SPECIFIED  
 Program Manager: Not reported  
 Supervisor: \* MMONROY  
 Division Branch: Cleanup Chatsworth  
 Facility ID: 19350463  
 Site Code: Not reported  
 Assembly: 50  
 Senate: 27  
 Special Program: \* RCRA 3012 - Past Haz Waste Disp Inven Site  
 Status: Refer: Other Agency  
 Status Date: 03/26/1984  
 Restricted Use: NO  
 Site Mgmt. Req.: NONE SPECIFIED  
 Funding: Not reported  
 Latitude: 33.9463094553418  
 Longitude: -118.17595377705  
 APN: 6222001011  
 Past Use: NONE SPECIFIED  
 Potential COC: NONE SPECIFIED  
 Confirmed COC: NONE SPECIFIED  
 Potential Description: NONE SPECIFIED  
 Alias Name: BELL FOUNDRY  
 Alias Type: Alternate Name  
 Alias Name: 6222001011  
 Alias Type: APN  
 Alias Name: CAD980636302  
 Alias Type: EPA Identification Number  
 Alias Name: 19350463  
 Alias Type: Envirostor ID Number

**Completed Info:**

Completed Area Name: PROJECT WIDE  
 Completed Sub Area Name: Not reported  
 Completed Document Type: Site Screening  
 Completed Date: 10/25/1994  
 Comments: Database verification project confirms NFA for DTSC.

Completed Area Name: PROJECT WIDE  
 Completed Sub Area Name: Not reported  
 Completed Document Type: Preliminary Assessment Report  
 Completed Date: 03/26/1984

Map ID  
Direction  
Distance  
Elevation

MAP FINDINGS

Site

Database(s)

EDR ID Number  
EPA ID Number

**CALIFORNIA ALABAMA PIPE COMPANY (Continued)**

**1000252309**

Comments: THE PROPERTY OCCUPIED BY CO HAS BEEN SPLIT & CONSTRUCTED A STREET & PARKING LOT-OWNED BY BELL FOUNDRY. SOURCE ACT: 6/81 LETTER FROM THE EX-OWNR RUSS KRASS,MEAD CO(513-222-6323) - WASTE GENERATD FROM AIR POLLUT CONTROL EQUIP. UNCERTN PROCESSES INVOLVED. YR OF OPER: UNK-1972. FAC TYPE: FOUNDRY - NO REC EXISTS ON EQUIP USED. STORAGE ON SITE PRIOR TO DISP OFFSITE. SUBMIT TO EPA PRELIM ASSESS DONE RCRA 3012 Not reported

Completed Area Name: PROJECT WIDE  
Completed Sub Area Name: Not reported  
Completed Document Type: \* Discovery  
Completed Date: 09/26/1983  
Comments: FACILITY IDENTIFIED ID FROM ERRIS

Future Area Name: Not reported  
Future Sub Area Name: Not reported  
Future Document Type: Not reported  
Future Due Date: Not reported  
Schedule Area Name: Not reported  
Schedule Sub Area Name: Not reported  
Schedule Document Type: Not reported  
Schedule Due Date: Not reported  
Schedule Revised Date: Not reported

**94  
WNW  
1/2-1  
0.630 mi.  
3329 ft.**

**VAPEX  
8600 RHEEM AVENUE  
SOUTH GATE, CA 90280**

**HAZNET S100569143  
ENVIROSTOR N/A  
HWP**

**Relative:  
Higher**

HAZNET:

Year: 2007  
Gepaid: CAD008385791  
Contact: DAVID KLAPPER  
Telephone: 3232497545  
Mailing Name: Not reported  
Mailing Address: 1559 W 134TH STREET  
Mailing City,St,Zip: GARDENA, CA 902490000  
Gen County: Los Angeles  
TSD EPA ID: NVT330010000  
TSD County: 99  
Waste Category: Other inorganic solid waste  
Disposal Method: LANDFILL OR SURFACE IMPOUNDMENT THAT WILL BE CLOSED AS LANDFILL( TO INCLUDE ON-SITE TREATMENT AND/OR STABILIZATION)  
Tons: 16.85  
Facility County: Los Angeles

**Actual:  
122 ft.**

Year: 2007  
Gepaid: CAD008385791  
Contact: DAVID KLAPPER  
Telephone: 3232497545  
Mailing Name: Not reported  
Mailing Address: 1559 W 134TH STREET  
Mailing City,St,Zip: GARDENA, CA 902490000  
Gen County: Los Angeles  
TSD EPA ID: CAT080013352  
TSD County: Los Angeles  
Waste Category: Waste oil and mixed oil

Map ID  
Direction  
Distance  
Elevation

MAP FINDINGS

Site

Database(s)

EDR ID Number  
EPA ID Number

**VAPEX (Continued)**

**S100569143**

Disposal Method: DISCHARGE TO SEWER/POTW OR NPDES(WITH PRIOR STORAGE--WITH OR WITHOUT TREATMENT)

Tons: 5.45

Facility County: Los Angeles

Year: 2007

Gepaid: CAD008385791

Contact: DAVID KLAPPER

Telephone: 3232497545

Mailing Name: Not reported

Mailing Address: 1559 W 134TH STREET

Mailing City,St,Zip: GARDENA, CA 902490000

Gen County: Los Angeles

TSD EPA ID: CAD097030993

TSD County: Los Angeles

Waste Category: Unspecified oil-containing waste

Disposal Method: STORAGE, BULKING, AND/OR TRANSFER OFF SITE--NO TREATMENT/RECOVERY (H010-H129) OR (H131-H135)

Tons: 0.6

Facility County: Los Angeles

Year: 2005

Gepaid: CAD008385791

Contact: DAVID KLAPPER VP

Telephone: 3232497545

Mailing Name: Not reported

Mailing Address: 8600 RHEEM AVE

Mailing City,St,Zip: SOUTH GATE, CA 902803333

Gen County: Los Angeles

TSD EPA ID: NVT330010000

TSD County: 99

Waste Category: Other inorganic solid waste

Disposal Method: D99

Tons: 16.85

Facility County: Not reported

Year: 2004

Gepaid: CAD008385791

Contact: DAVID KLAPPER VP

Telephone: 3232497545

Mailing Name: Not reported

Mailing Address: 8600 RHEEM AVE

Mailing City,St,Zip: SOUTH GATE, CA 902803333

Gen County: Los Angeles

TSD EPA ID: NVT330010000

TSD County: 99

Waste Category: Other inorganic solid waste

Disposal Method: D99

Tons: 16.85

Facility County: Not reported

[Click this hyperlink](#) while viewing on your computer to access 44 additional CA\_HAZNET: record(s) in the EDR Site Report.

**ENVIROSTOR:**

Site Type: Corrective Action

Site Type Detailed: Corrective Action

Map ID  
Direction  
Distance  
Elevation

MAP FINDINGS

Site

Database(s)

EDR ID Number  
EPA ID Number

VAPEX (Continued)

S100569143

Acres: 0  
NPL: NO  
Regulatory Agencies: SMBRP  
Lead Agency: WM  
Program Manager: Not reported  
Supervisor: \* Unknown  
Division Branch: Cleanup Chatsworth  
Facility ID: 80001577  
Site Code: Not reported  
Assembly: 50  
Senate: 50  
Special Program: Not reported  
Status: \* Inactive  
Status Date: 01/01/2008  
Restricted Use: NO  
Site Mgmt. Req.: NONE SPECIFIED  
Funding: Not reported  
Latitude: 33.9551612373835  
Longitude: -118.192656040192  
APN: 6216003007  
Past Use: NONE SPECIFIED  
Potential COC: NONE SPECIFIED  
Confirmed COC: NONE SPECIFIED  
Potential Description: NONE SPECIFIED  
Alias Name: 6216003007  
Alias Type: APN  
Alias Name: CAD008385791  
Alias Type: EPA Identification Number  
Alias Name: T0603710780  
Alias Type: GeoTracker Global ID  
Alias Name: 80001577  
Alias Type: Envirostor ID Number

Completed Info:

Completed Area Name: PROJECT WIDE  
Completed Sub Area Name: Not reported  
Completed Document Type: Other Report  
Completed Date: 01/19/2010  
Comments: Not reported

Future Area Name: Not reported  
Future Sub Area Name: Not reported  
Future Document Type: Not reported  
Future Due Date: Not reported  
Schedule Area Name: Not reported  
Schedule Sub Area Name: Not reported  
Schedule Document Type: Not reported  
Schedule Due Date: Not reported  
Schedule Revised Date: Not reported

HWP:

EPA Id: CAD008385791  
Latitude: 33.956043  
Longitude: -118.192936  
Facility Type: HAZ WASTE - NON-OPERATING  
Cleanup Status: Not reported  
Region: SOUTHERN CALIFORNIA PERMITS AND CORRECTIVE ACTION

Map ID  
 Direction  
 Distance  
 Elevation

MAP FINDINGS

Site

Database(s)

EDR ID Number  
 EPA ID Number

**VAPEX (Continued)**

**S100569143**

Permit Maintenance Lead: Not reported  
 Permit Renewal Lead: Not reported  
 Corrective Action Lead: Not reported  
 Supervisor: Not reported  
 Site Code: Not reported  
 Assembly District: Not reported  
 Senate District: Not reported  
 Public Information Officer: Not reported  
 Facility Status: Not reported  
 Site History: Not reported

**HWP:**

EPA Id: CAD008385791  
 Unit Names: CONTAIN1  
 Event Description: Applicant Was A Protective Filer  
 Actual Date: 1986-09-29 00:00:00  
 Doc Comments: Not reported

EPA Id: CAD008385791  
 Unit Names: CONTAIN1  
 Event Description: Initial Submittal  
 Actual Date: 1980-11-18 00:00:00  
 Doc Comments: Not reported

EPA Id: CAD008385791  
 Unit Names: CONTAIN1  
 Event Description: Approved Request  
 Actual Date: 1988-06-17 00:00:00  
 Doc Comments: Not reported

**95**  
**South**  
**1/2-1**  
**0.707 mi.**  
**3732 ft.**

**SOUTH GATE NEW ELEM SCH NO. 7A-PARK SITE**  
**9515 PINEHURST AVENUE**  
**SOUTH GATE, CA 90280**

**SCH S107737374**  
**ENVIROSTOR N/A**

**Relative:**  
**Lower**

**SCH:**

**Actual:**  
**103 ft.**

Facility ID: 19820058  
 Site Type: School Cleanup  
 Site Type Detail: School  
 Site Mgmt. Req.: NONE SPECIFIED  
 Acres: 5.88  
 National Priorities List: NO  
 Cleanup Oversight Agencies: SMBRP  
 Lead Agency: SMBRP  
 Lead Agency Description: DTSC - Site Mitigation And Brownfield Reuse Program  
 Project Manager: Not reported  
 Supervisor: Javier Hinojosa  
 Division Branch: Southern California  
 Site Code: 304350  
 Assembly: 34  
 Senate: 18  
 Special Program Status: Not reported  
 Status: Inactive - Needs Evaluation  
 Status Date: 12/30/2002  
 Restricted Use: NO

Map ID  
Direction  
Distance  
Elevation

MAP FINDINGS

Site

Database(s)

EDR ID Number  
EPA ID Number

**SOUTH GATE NEW ELEM SCH NO. 7A-PARK SITE (Continued)**

**S107737374**

Funding: School District  
Latitude: 33.949  
Longitude: -118.202  
APN: NONE SPECIFIED  
Past Use: \* EDUCATIONAL SERVICES  
Potential COC: NONE SPECIFIED  
Confirmed COC: NONE SPECIFIED  
Potential Description: NONE SPECIFIED  
Alias Name: LAUSD-SOUTHGATE NEW EL SCL 7A PRK SITE  
Alias Type: Alternate Name  
Alias Name: LOS ANGELES UNIFIED SCHOOL DISTRICT  
Alias Type: Alternate Name  
Alias Name: SOUTH GATE NEW ELEM. SCH. #7A-PARK SITE  
Alias Type: Alternate Name  
Alias Name: SOUTH GATE NEW ELEMENTARY SCHOOL #7A  
Alias Type: Alternate Name  
Alias Name: 110033616683  
Alias Type: EPA (FRS #)  
Alias Name: 304350  
Alias Type: Project Code (Site Code)  
Alias Name: 19820058  
Alias Type: Envirostor ID Number

**Completed Info:**

Completed Area Name: PROJECT WIDE  
Completed Sub Area Name: Not reported  
Completed Document Type: Preliminary Endangerment Assessment Report  
Completed Date: 10/15/2002  
Comments: Not reported

Completed Area Name: PROJECT WIDE  
Completed Sub Area Name: Not reported  
Completed Document Type: Environmental Oversight Agreement  
Completed Date: 02/10/2000  
Comments: Not reported

Completed Area Name: PROJECT WIDE  
Completed Sub Area Name: Not reported  
Completed Document Type: Cost Recovery Closeout Memo  
Completed Date: 12/30/2002  
Comments: Not reported

Future Area Name: Not reported  
Future Sub Area Name: Not reported  
Future Document Type: Not reported  
Future Due Date: Not reported  
Schedule Area Name: Not reported  
Schedule Sub Area Name: Not reported  
Schedule Document Type: Not reported  
Schedule Due Date: Not reported  
Schedule Revised Date: Not reported

**ENVIROSTOR:**

Site Type: School Cleanup  
Site Type Detailed: School  
Acres: 5.88  
NPL: NO

Map ID  
Direction  
Distance  
Elevation

MAP FINDINGS

Site

Database(s)

EDR ID Number  
EPA ID Number

**SOUTH GATE NEW ELEM SCH NO. 7A-PARK SITE (Continued)**

**S107737374**

Regulatory Agencies: SMBRP  
Lead Agency: SMBRP  
Program Manager: Not reported  
Supervisor: Javier Hinojosa  
Division Branch: Southern California  
Facility ID: 19820058  
Site Code: 304350  
Assembly: 34  
Senate: 18  
Special Program: Not reported  
Status: Inactive - Needs Evaluation  
Status Date: 12/30/2002  
Restricted Use: NO  
Site Mgmt. Req.: NONE SPECIFIED  
Funding: School District  
Latitude: 33.949  
Longitude: -118.202  
APN: NONE SPECIFIED  
Past Use: \* EDUCATIONAL SERVICES  
Potential COC: NONE SPECIFIED  
Confirmed COC: NONE SPECIFIED  
Potential Description: NONE SPECIFIED  
Alias Name: LAUSD-SOUTHGATE NEW EL SCL 7A PRK SITE  
Alias Type: Alternate Name  
Alias Name: LOS ANGELES UNIFIED SCHOOL DISTRICT  
Alias Type: Alternate Name  
Alias Name: SOUTH GATE NEW ELEM. SCH. #7A-PARK SITE  
Alias Type: Alternate Name  
Alias Name: SOUTH GATE NEW ELEMENTARY SCHOOL #7A  
Alias Type: Alternate Name  
Alias Name: 110033616683  
Alias Type: EPA (FRS #)  
Alias Name: 304350  
Alias Type: Project Code (Site Code)  
Alias Name: 19820058  
Alias Type: Envirostor ID Number

Completed Info:

Completed Area Name: PROJECT WIDE  
Completed Sub Area Name: Not reported  
Completed Document Type: Preliminary Endangerment Assessment Report  
Completed Date: 10/15/2002  
Comments: Not reported

Completed Area Name: PROJECT WIDE  
Completed Sub Area Name: Not reported  
Completed Document Type: Environmental Oversight Agreement  
Completed Date: 02/10/2000  
Comments: Not reported

Completed Area Name: PROJECT WIDE  
Completed Sub Area Name: Not reported  
Completed Document Type: Cost Recovery Closeout Memo  
Completed Date: 12/30/2002  
Comments: Not reported

Future Area Name: Not reported  
Future Sub Area Name: Not reported

Map ID  
Direction  
Distance  
Elevation

MAP FINDINGS

Site

Database(s)

EDR ID Number  
EPA ID Number

**SOUTH GATE NEW ELEM SCH NO. 7A-PARK SITE (Continued)**

**S107737374**

Future Document Type: Not reported  
Future Due Date: Not reported  
Schedule Area Name: Not reported  
Schedule Sub Area Name: Not reported  
Schedule Document Type: Not reported  
Schedule Due Date: Not reported  
Schedule Revised Date: Not reported

**96**  
**NE**  
**1/2-1**  
**0.725 mi.**  
**3825 ft.**

**CUDAHY CITY PARKS**  
**5240 SANTA ANA ST**  
**CUDAHY, CA 90201**

**HIST Cal-Sites** **S105481906**  
**Cortese** **N/A**  
**LIENS**  
**RESPONSE**  
**HAZNET**  
**ENVIROSTOR**

**Relative:**  
**Higher**

**HISTORICAL CAL-SITES:**

**Actual:**  
**116 ft.**

Facility ID: 19000010  
Region: 3  
Region Name: GLENDALE  
Branch: SA  
Branch Name: SO CAL - GLENDALE  
File Name: Not reported  
State Senate District: 06302001  
Status: AWP - ANNUAL WORKPLAN (AWP) - ACTIVE SITE  
Status Name: ANNUAL WORKPLAN - ACTIVE SITE  
Lead Agency: DTSC  
Lead Agency: DEPT OF TOXIC SUBSTANCES CONTROL  
Facility Type: STATE  
Type Name: STATE FUNDED SITE  
NPL: Not Listed  
SIC Code: 00  
SIC Name: PROPERTIES THAT DO NOT HAVE SIC CODES  
Access: Not reported  
Cortese: Not reported  
Hazardous Ranking Score: Not reported  
Date Site Hazard Ranked: Not reported  
Groundwater Contamination: Not reported  
Staff Member Responsible for Site: RGEBERT  
Supervisor Responsible for Site: Not reported  
Region Water Control Board: LA  
Region Water Control Board Name: LOS ANGELES  
Lat/Long Direction: Not reported  
Lat/Long (dms): 0 0 0 / 0 0 0  
Lat/long Method: Not reported  
Lat/Long Description: Not reported  
State Assembly District Code: 50  
State Senate District Code: 30  
Facility ID: 19000010  
Activity: PEA  
Activity Name: PRELIMINARY ENDANGERMENT ASSESSMENT  
AWP Code: PASI  
Proposed Budget: 0  
AWP Completion Date: Not reported  
Revised Due Date: Not reported  
Comments Date: 06302001  
Est Person-Yrs to complete: 0  
Estimated Size: Not reported  
Request to Delete Activity: Not reported

Map ID  
Direction  
Distance  
Elevation

MAP FINDINGS

Site

Database(s)

EDR ID Number  
EPA ID Number

CUDAHY CITY PARKS (Continued)

S105481906

Activity Status: AWP  
Definition of Status: ANNUAL WORKPLAN - ACTIVE SITE  
Liquids Removed (Gals): 0  
Liquids Treated (Gals): 0  
Action Included Capping: Not reported  
Well Decommissioned: Not reported  
Action Included Fencing: Not reported  
Removal Action Certification: Not reported  
Activity Comments: Not reported  
For Commercial Reuse: 0  
For Industrial Reuse: 0  
For Residential Reuse: 0  
Unknown Type: 0  
Facility ID: 19000010  
Activity: RAW  
Activity Name: REMOVAL ACTION WORKPLAN  
AWP Code: Not reported  
Proposed Budget: 0  
AWP Completion Date: Not reported  
Revised Due Date: Not reported  
Comments Date: 01272004  
Est Person-Yrs to complete: 0  
Estimated Size: Not reported  
Request to Delete Activity: Not reported  
Activity Status: AWP  
Definition of Status: ANNUAL WORKPLAN - ACTIVE SITE  
Liquids Removed (Gals): 0  
Liquids Treated (Gals): 0  
Action Included Capping: Not reported  
Well Decommissioned: Not reported  
Action Included Fencing: Not reported  
Removal Action Certification: Not reported  
Activity Comments: Not reported  
For Commercial Reuse: 0  
For Industrial Reuse: 0  
For Residential Reuse: 0  
Unknown Type: 0  
Facility ID: 19000010  
Activity: PEA  
Activity Name: PRELIMINARY ENDANGERMENT ASSESSMENT  
AWP Code: PEAE  
Proposed Budget: 0  
AWP Completion Date: Not reported  
Revised Due Date: Not reported  
Comments Date: 01202003  
Est Person-Yrs to complete: 0  
Estimated Size: Not reported  
Request to Delete Activity: Not reported  
Activity Status: AWP  
Definition of Status: ANNUAL WORKPLAN - ACTIVE SITE  
Liquids Removed (Gals): 0  
Liquids Treated (Gals): 0  
Action Included Capping: Not reported  
Well Decommissioned: Not reported  
Action Included Fencing: Not reported  
Removal Action Certification: Not reported  
Activity Comments: Not reported

Map ID  
Direction  
Distance  
Elevation

MAP FINDINGS

Site

Database(s)

EDR ID Number  
EPA ID Number

**CUDAHY CITY PARKS (Continued)**

**S105481906**

For Commercial Reuse: 0  
For Industrial Reuse: 0  
For Residential Reuse: 0  
Unknown Type: 0  
Facility ID: 19000010  
Activity: RA  
Activity Name: REMOVAL ACTION  
AWP Code: Not reported  
Proposed Budget: 0  
AWP Completion Date: 06302005  
Revised Due Date: Not reported  
Comments Date: Not reported  
Est Person-Yrs to complete: 0  
Estimated Size: Not reported  
Request to Delete Activity: Not reported  
Activity Status: AWP  
Definition of Status: ANNUAL WORKPLAN - ACTIVE SITE  
Liquids Removed (Gals): 0  
Liquids Treated (Gals): 0  
Action Included Capping: Not reported  
Well Decommissioned: Not reported  
Action Included Fencing: Not reported  
Removal Action Certification: Not reported  
Activity Comments: Not reported  
For Commercial Reuse: 0  
For Industrial Reuse: 0  
For Residential Reuse: 0  
Unknown Type: 0  
Facility ID: 19000010  
Activity: CEQA  
Activity Name: CEQA INCLUDING NEGATIVE DECS  
AWP Code: Not reported  
Proposed Budget: 0  
AWP Completion Date: Not reported  
Revised Due Date: Not reported  
Comments Date: 01272004  
Est Person-Yrs to complete: 0  
Estimated Size: Not reported  
Request to Delete Activity: Not reported  
Activity Status: AWP  
Definition of Status: ANNUAL WORKPLAN - ACTIVE SITE  
Liquids Removed (Gals): 0  
Liquids Treated (Gals): 0  
Action Included Capping: Not reported  
Well Decommissioned: Not reported  
Action Included Fencing: Not reported  
Removal Action Certification: Not reported  
Activity Comments: Not reported  
For Commercial Reuse: 0  
For Industrial Reuse: 0  
For Residential Reuse: 0  
Unknown Type: 0  
Alternate Address: 5240 SANTA ANA STREET  
Alternate City,St,Zip: CUDAHY, CA 90201  
Background Info: Site history indicated that the property was used for landfill operations during the 1930s to 1960s. The Site accepted oily sludge from service station, refineries and oil development

Map ID  
Direction  
Distance  
Elevation

MAP FINDINGS

Site

Database(s)

EDR ID Number  
EPA ID Number

CUDAHY CITY PARKS (Continued)

S105481906

processes. In July 1989, a U.S. EPA-sponsored sampling resulted in the detection of contaminants including metals and semi-volatile hydrocarbon compounds. High levels of these contaminants were mostly detected in the area which is currently occupied by the baseball court. Potential pathway for contaminants are the soil, air and groundwater pathways. In April and August 2001 DTSC conducted an additional sampling investigation which confirmed the presence of metals and semi-volatile organic compounds (SVOC)s. A Removal Action Workplan (RAW) was approved in September 2003. In 2004 approximately 20,000 cu.xds. of contaminated soil were excavated and disposed at an approved hazardous waste facility. The basketball area will be excavated in the summer of 2005 which will completed the Remediation.

Comments Date: 01202003  
Comments: RI reported and Risk Assessment was completed on January 20th.  
Comments Date: 01272004  
Comments: On January 27, 2004, DTSC finalized the RAW for the Cudahy  
Comments Date: 01272004  
Comments: City Park Site located at 5240 Santa Ana Street, Cudahy  
Comments Date: 01272004  
Comments: Los Angeles County, California with minor revisions.  
Comments Date: 01272004  
Comments: Not reported  
Comments Date: 01272004  
Comments: Park Site Project will not have a significant effect to the  
Comments Date: 01272004  
Comments: environment. A notice of determination for the above was  
Comments Date: 01272004  
Comments: submitted to the State Clearinghouse for filing.  
ID Name: CALSTARS CODE  
ID Value: 301008  
Alternate Name: CITY OF CUDAHY PARKCUDAHY CITY PARK  
Special Programs Code: Not reported  
Special Programs Name: Not reported

Cortese:  
Region: CORTESE  
Envirostor Id: 19000010  
Site/Facility Type: STATE RESPONSE  
Cleanup Status: ACTIVE  
Status Date: 6/30/2001  
Site Code: 301008  
Latitude: 33.9591666666667  
Longitude: -118.174444444444  
EPA Id: Not reported  
Owner: Not reported  
Enf Type: Not reported  
Effective Date: Not reported  
Order No: Not reported  
Region: Not reported  
WDID: Not reported  
Swat R: Not reported  
Waste Discharger System Num: Not reported  
Solid Waste Id Num: Not reported  
Waste Management Unit Name: Not reported  
Agency Name: Not reported

Map ID  
Direction  
Distance  
Elevation

MAP FINDINGS

Site

Database(s)

EDR ID Number  
EPA ID Number

CUDAHY CITY PARKS (Continued)

S105481906

LIENS:

Envirostor Id: 19000010  
Latitude: 33.959166670000002  
Longitude: -118.1744444  
Office: Cleanup Chatsworth  
Project Mgr: RICHARD GEBERT  
Project Code: 301008  
Date Satisfied: Not reported  
Site Status: ACT  
Site Type: CSITES  
Completed: 2007-07-17  
Description: Site history indicated that the property was used for landfill operations during the 1930s to 1960s. The Site accepted oily sludge from service stations, refineries and oil development processes. In July 1989, a U.S. EPA-sponsored sampling resulted in the detection of contaminants including metals and semi-volatile hydrocarbon compounds. High levels of these contaminants were mostly detected in the area which is currently occupied by the baseball court. Potential pathway for contaminants were the soil, air and groundwater pathways. In April and August 2001 DTSC conducted an additional sampling investigation which confirmed the presence of metals and semi-volatile organic compounds (SVOC)s. A Removal Action Workplan (RAW) was approved in September 2003. In 2004 approximately 20,000 cu.xds. of contaminated soil were excavated and disposed at an approved hazardous waste facility. The basketball area will be excavated in the summer of 2005 which will completed the Remediation.

AWP:

AWP Facility ID: 19000010  
Region Code: 3  
Region: GLENDALE  
SMBR Branch Code: SA  
SMBR Branch Unit: SO CAL - GLENDALE  
Site Name.: Not reported  
Current Status Date: 06302001  
Current Status: ANNUAL WORKPLAN - ACTIVE SITE  
Lead Agency Code: DTSC  
Lead Agency: DEPT OF TOXIC SUBSTANCES CONTROL  
Facility Type: State orphan site  
Awp Site Type: STATE FUNDED SITE  
NPL: Not Listed  
Tier Of AWP Site: Not reported  
Source Of Funding: Not reported  
Responsible Staff Member: RGERBERT  
Supervisor Responsible: Not reported  
SIC Code: 00  
Facility SIC: PROPERTIES THAT DO NOT HAVE SIC CODES  
RWQCB Code: LA  
RWQCB Associated With Site: LOS ANGELES  
Site Access Controlled: Not reported  
Site Listed HWS List: Not reported  
Hazard Ranking Score: Not reported  
Date Site Hazard Ranked: Not reported  
Groundwater Contamination: Not reported  
# Of Contamination Sources: 0  
Lat/Long: Not reported

Map ID  
Direction  
Distance  
Elevation

MAP FINDINGS

Site

Database(s)

EDR ID Number  
EPA ID Number

CUDAHY CITY PARKS (Continued)

S105481906

Lat/Long (dms): 0 0 0 / 0 0 0  
Lat/long Method: Not reported  
Description Of Entity: Not reported  
State Assembly Distt Code: 50  
State Senate District: 30

RESPONSE:

Facility ID: 19000010  
Site Type: State Response  
Site Type Detail: State Response or NPL  
Acres: 7  
National Priorities List: NO  
Cleanup Oversight Agencies: SMBRP  
Lead Agency: SMBRP  
Lead Agency Description: DTSC - Site Mitigation And Brownfield Reuse Program  
Project Manager: Not reported  
Supervisor: Rita Kamat  
Division Branch: Cleanup Chatsworth  
Site Code: 301008  
Site Mgmt. Req.: NONE SPECIFIED  
Assembly: 50  
Senate: 30  
Special Program Status: Not reported  
Status: Active  
Status Date: 06/30/2001  
Restricted Use: NO  
Funding: Orphan Funds  
Latitude: 33.9591666666667  
Longitude: -118.1744444444444  
APN: 6224014905  
Past Use: LANDFILL - CONSTRUCTION, LANDFILL - DOMESTIC, LANDFILL - HAZARDOUS WASTE  
Potential COC: 10199, 30001, 30003, 30013, 30024, 3002502, 30194, 30272, 30472, 30474, 30478, 30479, 30482, 30484, 30485  
Confirmed COC: 30472,30474,30478,30479,30482,30484,30485,30024,30194,30272,10199, 30001,30003,30013,3002502  
Potential Description: OTH, SOIL  
Alias Name: CUDAHY CITY PARK  
Alias Type: Alternate Name  
Alias Name: 6224014905  
Alias Type: APN  
Alias Name: 110033620570  
Alias Type: EPA (FRS #)  
Alias Name: 301008  
Alias Type: Project Code (Site Code)  
Alias Name: 19000010  
Alias Type: Envirostor ID Number

Completed Info:

Completed Area Name: PROJECT WIDE  
Completed Sub Area Name: Not reported  
Completed Document Type: Preliminary Endangerment Assessment Report  
Completed Date: 01/20/2003  
Comments: RI reported and Risk Assessment was completed on January 20th.

Completed Area Name: PROJECT WIDE  
Completed Sub Area Name: Not reported

Map ID  
Direction  
Distance  
Elevation

MAP FINDINGS

Site

Database(s)

EDR ID Number  
EPA ID Number

**CUDAHY CITY PARKS (Continued)**

**S105481906**

Completed Document Type: Removal Action Workplan  
Completed Date: 01/27/2004  
Comments: On January 27, 2004, DTSC finalized the RAW for the Cudahy City Park Site located at 5240 Santa Ana Street, Cudahy Los Angeles County, California with minor revisions. Park Site Project will not have a significant effect to the environment. A notice of determination for the above was submitted to the State Clearinghouse for filing.

Completed Area Name: PROJECT WIDE  
Completed Sub Area Name: Not reported  
Completed Document Type: Preliminary Endangerment Assessment Report  
Completed Date: 06/30/2001  
Comments: Not reported

Completed Area Name: PROJECT WIDE  
Completed Sub Area Name: Not reported  
Completed Document Type: Fieldwork  
Completed Date: 10/03/2005  
Comments: Excavation, confirmation sampling, backfilling, and compaction completed.

Completed Area Name: PROJECT WIDE  
Completed Sub Area Name: Not reported  
Completed Document Type: Remedial Action Completion Report  
Completed Date: 12/08/2005  
Comments: DTSC approved the Removal Action Completion report-Phase 2 for the Cudahy City Park.

Completed Area Name: PROJECT WIDE  
Completed Sub Area Name: Not reported  
Completed Document Type: CEQA - Initial Study/ Neg. Declaration  
Completed Date: 01/27/2004  
Comments: Not reported

Completed Area Name: PROJECT WIDE  
Completed Sub Area Name: Not reported  
Completed Document Type: Lien  
Completed Date: 07/17/2007  
Comments: A lien in the amount of \$4,800,000 was placed on the City of Cudahy Park property for cost recovery.

Future Area Name: Not reported  
Future Sub Area Name: Not reported  
Future Document Type: Not reported  
Future Due Date: Not reported  
Schedule Area Name: PROJECT WIDE  
Schedule Sub Area Name: Not reported  
Schedule Document Type: Certification  
Schedule Due Date: 4/30/2011  
Schedule Revised Date: Not reported  
Schedule Area Name: PROJECT WIDE  
Schedule Sub Area Name: Not reported  
Schedule Document Type: Land Use Restriction  
Schedule Due Date: 3/10/2011  
Schedule Revised Date: Not reported

Map ID  
Direction  
Distance  
Elevation

MAP FINDINGS

Site

Database(s)

EDR ID Number  
EPA ID Number

CUDAHY CITY PARKS (Continued)

S105481906

HAZNET:

Year: 2003  
Gepaid: CAC002567241  
Contact: STEPHEN ANDERSON  
Telephone: 6264702427  
Mailing Name: Not reported  
Mailing Address: 3475 E FOOTHILL BLVD  
Mailing City,St,Zip: PASADENA, CA 91107  
Gen County: Los Angeles  
TSD EPA ID: CAD028409019  
TSD County: Los Angeles  
Waste Category: Contaminated soil from site clean-up  
Disposal Method: H01  
Tons: 0.9  
Facility County: Los Angeles

ENVIROSTOR:

Site Type: State Response  
Site Type Detailed: State Response or NPL  
Acres: 7  
NPL: NO  
Regulatory Agencies: SMBRP  
Lead Agency: SMBRP  
Program Manager: Not reported  
Supervisor: Rita Kamat  
Division Branch: Cleanup Chatsworth  
Facility ID: 19000010  
Site Code: 301008  
Assembly: 50  
Senate: 30  
Special Program: Not reported  
Status: Active  
Status Date: 06/30/2001  
Restricted Use: NO  
Site Mgmt. Req.: NONE SPECIFIED  
Funding: Orphan Funds  
Latitude: 33.9591666666667  
Longitude: -118.1744444444444  
APN: 6224014905  
Past Use: LANDFILL - CONSTRUCTION, LANDFILL - DOMESTIC, LANDFILL - HAZARDOUS WASTE  
Potential COC: 10199, 30001, 30003, 30013, 30024, 3002502, 30194, 30272, 30472, 30474, 30478, 30479, 30482, 30484, 30485  
Confirmed COC: 30472,30474,30478,30479,30482,30484,30485,30024,30194,30272,10199, 30001,30003,30013,3002502  
Potential Description: OTH, SOIL  
Alias Name: CUDAHY CITY PARK  
Alias Type: Alternate Name  
Alias Name: 6224014905  
Alias Type: APN  
Alias Name: 110033620570  
Alias Type: EPA (FRS #)  
Alias Name: 301008  
Alias Type: Project Code (Site Code)  
Alias Name: 19000010  
Alias Type: Envirostor ID Number

Map ID  
Direction  
Distance  
Elevation

MAP FINDINGS

Site

Database(s)

EDR ID Number  
EPA ID Number

**CUDAHY CITY PARKS (Continued)**

**S105481906**

Completed Info:

Completed Area Name: PROJECT WIDE  
Completed Sub Area Name: Not reported  
Completed Document Type: Preliminary Endangerment Assessment Report  
Completed Date: 01/20/2003  
Comments: RI reported and Risk Assessment was completed on January 20th.

Completed Area Name: PROJECT WIDE  
Completed Sub Area Name: Not reported  
Completed Document Type: Removal Action Workplan  
Completed Date: 01/27/2004  
Comments: On January 27, 2004, DTSC finalized the RAW for the Cudahy City Park Site located at 5240 Santa Ana Street, Cudahy Los Angeles County, California with minor revisions. Park Site Project will not have a significant effect to the environment. A notice of determination for the above was submitted to the State Clearinghouse for filing.

Completed Area Name: PROJECT WIDE  
Completed Sub Area Name: Not reported  
Completed Document Type: Preliminary Endangerment Assessment Report  
Completed Date: 06/30/2001  
Comments: Not reported

Completed Area Name: PROJECT WIDE  
Completed Sub Area Name: Not reported  
Completed Document Type: Fieldwork  
Completed Date: 10/03/2005  
Comments: Excavation, confirmation sampling, backfilling, and compaction completed.

Completed Area Name: PROJECT WIDE  
Completed Sub Area Name: Not reported  
Completed Document Type: Remedial Action Completion Report  
Completed Date: 12/08/2005  
Comments: DTSC approved the Removal Action Completion report-Phase 2 for the Cudahy City Park.

Completed Area Name: PROJECT WIDE  
Completed Sub Area Name: Not reported  
Completed Document Type: CEQA - Initial Study/ Neg. Declaration  
Completed Date: 01/27/2004  
Comments: Not reported

Completed Area Name: PROJECT WIDE  
Completed Sub Area Name: Not reported  
Completed Document Type: Lien  
Completed Date: 07/17/2007  
Comments: A lien in the amount of \$4,800,000 was placed on the City of Cudahy Park property for cost recovery.

Future Area Name: Not reported  
Future Sub Area Name: Not reported  
Future Document Type: Not reported  
Future Due Date: Not reported  
Schedule Area Name: PROJECT WIDE  
Schedule Sub Area Name: Not reported  
Schedule Document Type: Certification

Map ID  
 Direction  
 Distance  
 Elevation

MAP FINDINGS

Site

Database(s)

EDR ID Number  
 EPA ID Number

**CUDAHY CITY PARKS (Continued)**

**S105481906**

Schedule Due Date: 4/30/2011  
 Schedule Revised Date: Not reported  
 Schedule Area Name: PROJECT WIDE  
 Schedule Sub Area Name: Not reported  
 Schedule Document Type: Land Use Restriction  
 Schedule Due Date: 3/10/2011  
 Schedule Revised Date: Not reported

**97**  
**North**  
**1/2-1**  
**0.754 mi.**  
**3980 ft.**

**ELIZABETH LEARNING CENTER**  
**4811 ELIZABETH STREET**  
**CUDAHY, CA 90201**

**SCH S105628608**  
**ENVIROSTOR N/A**

**Relative:**  
**Higher**

SCH:

**Actual:**  
**127 ft.**

Facility ID: 19820085  
 Site Type: School Investigation  
 Site Type Detail: School  
 Site Mgmt. Req.: NONE SPECIFIED  
 Acres: 1.6  
 National Priorities List: NO  
 Cleanup Oversight Agencies: SMBRP  
 Lead Agency: SMBRP  
 Lead Agency Description: DTSC - Site Mitigation And Brownfield Reuse Program  
 Project Manager: Not reported  
 Supervisor: Javier Hinojosa  
 Division Branch: Southern California  
 Site Code: 304139  
 Assembly: 50  
 Senate: 30  
 Special Program Status: Not reported  
 Status: Inactive - Needs Evaluation  
 Status Date: 11/15/2005  
 Restricted Use: NO  
 Funding: School District  
 Latitude: 33.9633746934395  
 Longitude: -118.181987223292  
 APN: NONE SPECIFIED  
 Past Use: \* EDUCATIONAL SERVICES  
 Potential COC: NONE SPECIFIED  
 Confirmed COC: NONE SPECIFIED  
 Potential Description: NONE SPECIFIED  
 Alias Name: ELIZABETH LEARNING CENTER  
 Alias Type: Alternate Name  
 Alias Name: LAUSD-ELIZABETH LEARNING CTR.  
 Alias Type: Alternate Name  
 Alias Name: LAUSD-ELIZABETH LEARNING CTR/VCA  
 Alias Type: Alternate Name  
 Alias Name: LOS ANGELES UNIFIED SCHOOL DISTRICT  
 Alias Type: Alternate Name  
 Alias Name: 304024  
 Alias Type: Project Code (Site Code)  
 Alias Name: 304139  
 Alias Type: Project Code (Site Code)  
 Alias Name: 19820085  
 Alias Type: Envirostor ID Number

Map ID  
Direction  
Distance  
Elevation

MAP FINDINGS

Site

Database(s)

EDR ID Number  
EPA ID Number

**ELIZABETH LEARNING CENTER (Continued)**

**S105628608**

Completed Info:

Completed Area Name: PROJECT WIDE  
Completed Sub Area Name: Not reported  
Completed Document Type: Cost Recovery Closeout Memo  
Completed Date: 04/22/2003  
Comments: Not reported

Completed Area Name: PROJECT WIDE  
Completed Sub Area Name: Not reported  
Completed Document Type: Phase 1  
Completed Date: 02/04/2000  
Comments: Not reported

Completed Area Name: PROJECT WIDE  
Completed Sub Area Name: Not reported  
Completed Document Type: Cost Recovery Closeout Memo  
Completed Date: 03/20/2000  
Comments: Not reported

Completed Area Name: PROJECT WIDE  
Completed Sub Area Name: Not reported  
Completed Document Type: Environmental Oversight Agreement  
Completed Date: 02/10/2000  
Comments: Not reported

Future Area Name: Not reported  
Future Sub Area Name: Not reported  
Future Document Type: Not reported  
Future Due Date: Not reported  
Schedule Area Name: Not reported  
Schedule Sub Area Name: Not reported  
Schedule Document Type: Not reported  
Schedule Due Date: Not reported  
Schedule Revised Date: Not reported

ENVIROSTOR:

Site Type: School Investigation  
Site Type Detailed: School  
Acres: 1.6  
NPL: NO  
Regulatory Agencies: SMBRP  
Lead Agency: SMBRP  
Program Manager: Not reported  
Supervisor: Javier Hinojosa  
Division Branch: Southern California  
Facility ID: 19820085  
Site Code: 304139  
Assembly: 50  
Senate: 30  
Special Program: Not reported  
Status: Inactive - Needs Evaluation  
Status Date: 11/15/2005  
Restricted Use: NO  
Site Mgmt. Req.: NONE SPECIFIED  
Funding: School District  
Latitude: 33.9633746934395

Map ID  
Direction  
Distance  
Elevation

MAP FINDINGS

Site

Database(s)

EDR ID Number  
EPA ID Number

**ELIZABETH LEARNING CENTER (Continued)**

**S105628608**

Longitude: -118.181987223292  
APN: NONE SPECIFIED  
Past Use: \* EDUCATIONAL SERVICES  
Potential COC: NONE SPECIFIED  
Confirmed COC: NONE SPECIFIED  
Potential Description: NONE SPECIFIED  
Alias Name: ELIZABETH LEARNING CENTER  
Alias Type: Alternate Name  
Alias Name: LAUSD-ELIZABETH LEARNING CTR.  
Alias Type: Alternate Name  
Alias Name: LAUSD-ELIZABETH LEARNING CTR/VCA  
Alias Type: Alternate Name  
Alias Name: LOS ANGELES UNIFIED SCHOOL DISTRICT  
Alias Type: Alternate Name  
Alias Name: 304024  
Alias Type: Project Code (Site Code)  
Alias Name: 304139  
Alias Type: Project Code (Site Code)  
Alias Name: 19820085  
Alias Type: Envirostor ID Number

Completed Info:

Completed Area Name: PROJECT WIDE  
Completed Sub Area Name: Not reported  
Completed Document Type: Cost Recovery Closeout Memo  
Completed Date: 04/22/2003  
Comments: Not reported

Completed Area Name: PROJECT WIDE  
Completed Sub Area Name: Not reported  
Completed Document Type: Phase 1  
Completed Date: 02/04/2000  
Comments: Not reported

Completed Area Name: PROJECT WIDE  
Completed Sub Area Name: Not reported  
Completed Document Type: Cost Recovery Closeout Memo  
Completed Date: 03/20/2000  
Comments: Not reported

Completed Area Name: PROJECT WIDE  
Completed Sub Area Name: Not reported  
Completed Document Type: Environmental Oversight Agreement  
Completed Date: 02/10/2000  
Comments: Not reported

Future Area Name: Not reported  
Future Sub Area Name: Not reported  
Future Document Type: Not reported  
Future Due Date: Not reported  
Schedule Area Name: Not reported  
Schedule Sub Area Name: Not reported  
Schedule Document Type: Not reported  
Schedule Due Date: Not reported  
Schedule Revised Date: Not reported

MAP FINDINGS

Map ID  
Direction  
Distance  
Elevation

Site

Database(s)

EDR ID Number  
EPA ID Number

**98**  
**NE**  
**1/2-1**  
**0.790 mi.**  
**4169 ft.**

**PARK AVENUE ELEMENTARY SCHOOL**  
**8020 PARK AVENUE**  
**CUDAHY, CA 90201**

**SCH** **S100183985**  
**HIST CORTESE** **N/A**  
**HAZNET**  
**ENVIROSTOR**

**Relative:**  
**Higher**

SCH:

**Actual:**  
**117 ft.**

Facility ID: 19490127  
Site Type: School Cleanup  
Site Type Detail: School  
Site Mgmt. Req.: NONE SPECIFIED  
Acres: 7  
National Priorities List: NO  
Cleanup Oversight Agencies: SMBRP  
Lead Agency: SMBRP  
Lead Agency Description: DTSC - Site Mitigation And Brownfield Reuse Program  
Project Manager: Not reported  
Supervisor: Shahir Haddad  
Division Branch: Cleanup Cypress  
Site Code: 300199  
Assembly: 50  
Senate: 30  
Special Program Status: \* Site Char & Assess Grant (CERCLA 104)  
Status: No Further Action  
Status Date: 10/27/2009  
Restricted Use: NO  
Funding: School District  
Latitude: 33.960471  
Longitude: -118.173071  
APN: NONE SPECIFIED  
Past Use: \* ELECTRIC, GAS & SANITARY SERVICES  
Potential COC: 10064, 30024  
Confirmed COC: NONE SPECIFIED  
Potential Description: OTH, SOIL  
Alias Name: B H STEEPLTON LANDFILL  
Alias Type: Alternate Name  
Alias Name: CUDAHY DUMP  
Alias Type: Alternate Name  
Alias Name: PARK AVE SCHOOL - CUDAHY  
Alias Type: Alternate Name  
Alias Name: PARK AVENUE ELEMENTARY SCHOOL  
Alias Type: Alternate Name  
Alias Name: PARK AVENUE ELEMENTARY SCHOOL - CUDAHY  
Alias Type: Alternate Name  
Alias Name: STEEPLTON LANDFILL  
Alias Type: Alternate Name  
Alias Name: VLOEDMAN DUMP  
Alias Type: Alternate Name  
Alias Name: CAD981398878  
Alias Type: EPA Identification Number  
Alias Name: 110013309482  
Alias Type: EPA (FRS #)  
Alias Name: P33055  
Alias Type: PCode  
Alias Name: 300199  
Alias Type: Project Code (Site Code)  
Alias Name: 19490127  
Alias Type: Envirostor ID Number

Map ID  
Direction  
Distance  
Elevation

MAP FINDINGS

Site

Database(s)

EDR ID Number  
EPA ID Number

**PARK AVENUE ELEMENTARY SCHOOL (Continued)**

**S100183985**

Completed Info:

Completed Area Name: PROJECT WIDE  
Completed Sub Area Name: Not reported  
Completed Document Type: CEQA - Initial Study/ Mitigated Neg. Dec. (MND)  
Completed Date: 02/01/2002  
Comments: Not reported

Completed Area Name: PROJECT WIDE  
Completed Sub Area Name: Not reported  
Completed Document Type: Environmental Oversight Agreement  
Completed Date: 02/10/2000  
Comments: Not reported

Completed Area Name: PROJECT WIDE  
Completed Sub Area Name: Not reported  
Completed Document Type: Cost Recovery Closeout Memo  
Completed Date: 04/03/2007  
Comments: CRU completed for the soil remediation only.

Completed Area Name: PROJECT WIDE  
Completed Sub Area Name: Not reported  
Completed Document Type: \* Remedial or Removal Design  
Completed Date: 06/11/2002  
Comments: Not reported

Completed Area Name: PROJECT WIDE  
Completed Sub Area Name: Not reported  
Completed Document Type: Removal Action Completion Report  
Completed Date: 04/22/2004  
Comments: Not reported

Completed Area Name: PROJECT WIDE  
Completed Sub Area Name: Not reported  
Completed Document Type: Remedial Action Plan  
Completed Date: 02/01/2002  
Comments: Not reported

Completed Area Name: PROJECT WIDE  
Completed Sub Area Name: Not reported  
Completed Document Type: Remedial Investigation / Feasibility Study  
Completed Date: 07/18/2001  
Comments: Not reported

Completed Area Name: PROJECT WIDE  
Completed Sub Area Name: Not reported  
Completed Document Type: Remedial Action Completion Report  
Completed Date: 05/31/2001  
Comments: Not reported

Completed Area Name: PROJECT WIDE  
Completed Sub Area Name: Not reported  
Completed Document Type: Other Report  
Completed Date: 03/08/1991  
Comments: In preparation for the Interim Remedial Measure a removal action was conducted. Approximately 2,108 tons of soil contaminated with petroleum sludge, heavy metals and landfill debris were removed from the site between July and September of 1990. Contaminated soils were

Map ID  
Direction  
Distance  
Elevation

MAP FINDINGS

Site

Database(s)

EDR ID Number  
EPA ID Number

**PARK AVENUE ELEMENTARY SCHOOL (Continued)**

**S100183985**

managed as hazardous waste and transported to U.S. Ecology in Nevada.  
The IRM consisted of the installation of a passive gas venting system  
and a High Density Polyethylene Liner cap and was completed in  
October of 1990.

Future Area Name: Not reported  
Future Sub Area Name: Not reported  
Future Document Type: Not reported  
Future Due Date: Not reported  
Schedule Area Name: Not reported  
Schedule Sub Area Name: Not reported  
Schedule Document Type: Not reported  
Schedule Due Date: Not reported  
Schedule Revised Date: Not reported

**CORTESE:**

Region: CORTESE  
Facility County Code: 19  
Reg By: CALSI  
Reg Id: 19490127

**HAZNET:**

Year: 2004  
Gepaid: CAR000124198  
Contact: Soe Aung  
Telephone: 2137435086  
Mailing Name: Not reported  
Mailing Address: 333 S Beaudry Ave 20th Fl  
Mailing City,St,Zip: Los Angeles, CA 900170000  
Gen County: Los Angeles  
TSD EPA ID: CAD008252405  
TSD County: Los Angeles  
Waste Category: Other organic solids  
Disposal Method: H01  
Tons: 0.12  
Facility County: Not reported

Year: 2003  
Gepaid: CAR000124198  
Contact: Soe Aung  
Telephone: 2137435086  
Mailing Name: Not reported  
Mailing Address: 1449 S San Pedro St  
Mailing City,St,Zip: Los Angeles, CA 90015  
Gen County: Los Angeles  
TSD EPA ID: CAD099452708  
TSD County: Los Angeles  
Waste Category: Waste oil and mixed oil  
Disposal Method: R01  
Tons: 1.04  
Facility County: Los Angeles

Year: 2003  
Gepaid: CAR000124198  
Contact: Soe Aung  
Telephone: 2137435086

Map ID  
Direction  
Distance  
Elevation

MAP FINDINGS

Site

Database(s)

EDR ID Number  
EPA ID Number

**PARK AVENUE ELEMENTARY SCHOOL (Continued)**

**S100183985**

Mailing Name: Not reported  
Mailing Address: 1449 S San Pedro St  
Mailing City,St,Zip: Los Angeles, CA 90015  
Gen County: Los Angeles  
TSD EPA ID: CAT000646117  
TSD County: Los Angeles  
Waste Category: Not reported  
Disposal Method: Not reported  
Tons: Not reported  
Facility County: Los Angeles

Year: 2003  
Gepaid: CAR000124198  
Contact: Soe Aung  
Telephone: 2137435086  
Mailing Name: Not reported  
Mailing Address: 1449 S San Pedro St  
Mailing City,St,Zip: Los Angeles, CA 90015  
Gen County: Los Angeles  
TSD EPA ID: CAT000646117  
TSD County: Los Angeles  
Waste Category: Contaminated soil from site clean-up  
Disposal Method: Not reported  
Tons: 5173.1  
Facility County: Los Angeles

Year: 2003  
Gepaid: CAR000124198  
Contact: Soe Aung  
Telephone: 2137435086  
Mailing Name: Not reported  
Mailing Address: 1449 S San Pedro St  
Mailing City,St,Zip: Los Angeles, CA 90015  
Gen County: Los Angeles  
TSD EPA ID: CAT000646117  
TSD County: Los Angeles  
Waste Category: Contaminated soil from site clean-up  
Disposal Method: D80  
Tons: 68797.76  
Facility County: Los Angeles

[Click this hyperlink](#) while viewing on your computer to access  
7 additional CA\_HAZNET: record(s) in the EDR Site Report.

**ENVIROSTOR:**

Site Type: School Cleanup  
Site Type Detailed: School  
Acres: 7  
NPL: NO  
Regulatory Agencies: SMBRP  
Lead Agency: SMBRP  
Program Manager: Not reported  
Supervisor: Shahir Haddad  
Division Branch: Cleanup Cypress  
Facility ID: 19490127  
Site Code: 300199  
Assembly: 50

Map ID  
Direction  
Distance  
Elevation

MAP FINDINGS

Site

Database(s)

EDR ID Number  
EPA ID Number

**PARK AVENUE ELEMENTARY SCHOOL (Continued)**

**S100183985**

Senate: 30  
Special Program: \* Site Char & Assess Grant (CERCLA 104)  
Status: No Further Action  
Status Date: 10/27/2009  
Restricted Use: NO  
Site Mgmt. Req.: NONE SPECIFIED  
Funding: School District  
Latitude: 33.960471  
Longitude: -118.173071  
APN: NONE SPECIFIED  
Past Use: \* ELECTRIC, GAS & SANITARY SERVICES  
Potential COC: 10064, 30024  
Confirmed COC: NONE SPECIFIED  
Potential Description: OTH, SOIL  
Alias Name: B H STEEPLTON LANDFILL  
Alias Type: Alternate Name  
Alias Name: CUDAHY DUMP  
Alias Type: Alternate Name  
Alias Name: PARK AVE SCHOOL - CUDAHY  
Alias Type: Alternate Name  
Alias Name: PARK AVENUE ELEMENTARY SCHOOL  
Alias Type: Alternate Name  
Alias Name: PARK AVENUE ELEMENTARY SCHOOL - CUDAHY  
Alias Type: Alternate Name  
Alias Name: STEEPLTON LANDFILL  
Alias Type: Alternate Name  
Alias Name: VLOEDMAN DUMP  
Alias Type: Alternate Name  
Alias Name: CAD981398878  
Alias Type: EPA Identification Number  
Alias Name: 110013309482  
Alias Type: EPA (FRS #)  
Alias Name: P33055  
Alias Type: PCode  
Alias Name: 300199  
Alias Type: Project Code (Site Code)  
Alias Name: 19490127  
Alias Type: Envirostor ID Number

Completed Info:

Completed Area Name: PROJECT WIDE  
Completed Sub Area Name: Not reported  
Completed Document Type: CEQA - Initial Study/ Mitigated Neg. Dec. (MND)  
Completed Date: 02/01/2002  
Comments: Not reported

Completed Area Name: PROJECT WIDE  
Completed Sub Area Name: Not reported  
Completed Document Type: Environmental Oversight Agreement  
Completed Date: 02/10/2000  
Comments: Not reported

Completed Area Name: PROJECT WIDE  
Completed Sub Area Name: Not reported  
Completed Document Type: Cost Recovery Closeout Memo  
Completed Date: 04/03/2007  
Comments: CRU completed for the soil remediation only.

Map ID  
Direction  
Distance  
Elevation

MAP FINDINGS

Site

Database(s)

EDR ID Number  
EPA ID Number

**PARK AVENUE ELEMENTARY SCHOOL (Continued)**

**S100183985**

Completed Area Name: PROJECT WIDE  
Completed Sub Area Name: Not reported  
Completed Document Type: \* Remedial or Removal Design  
Completed Date: 06/11/2002  
Comments: Not reported

Completed Area Name: PROJECT WIDE  
Completed Sub Area Name: Not reported  
Completed Document Type: Removal Action Completion Report  
Completed Date: 04/22/2004  
Comments: Not reported

Completed Area Name: PROJECT WIDE  
Completed Sub Area Name: Not reported  
Completed Document Type: Remedial Action Plan  
Completed Date: 02/01/2002  
Comments: Not reported

Completed Area Name: PROJECT WIDE  
Completed Sub Area Name: Not reported  
Completed Document Type: Remedial Investigation / Feasibility Study  
Completed Date: 07/18/2001  
Comments: Not reported

Completed Area Name: PROJECT WIDE  
Completed Sub Area Name: Not reported  
Completed Document Type: Remedial Action Completion Report  
Completed Date: 05/31/2001  
Comments: Not reported

Completed Area Name: PROJECT WIDE  
Completed Sub Area Name: Not reported  
Completed Document Type: Other Report  
Completed Date: 03/08/1991  
Comments: In preparation for the Interim Remedial Measure a removal action was conducted. Approximately 2,108 tons of soil contaminated with petroleum sludge, heavy metals and landfill debris were removed from the site between July and September of 1990. Contaminated soils were managed as hazardous waste and transported to U.S. Ecology in Nevada. The IRM consisted of the installation of a passive gas venting system and a High Density Polyethylene Liner cap and was completed in October of 1990.

Future Area Name: Not reported  
Future Sub Area Name: Not reported  
Future Document Type: Not reported  
Future Due Date: Not reported  
Schedule Area Name: Not reported  
Schedule Sub Area Name: Not reported  
Schedule Document Type: Not reported  
Schedule Due Date: Not reported  
Schedule Revised Date: Not reported

Map ID  
 Direction  
 Distance  
 Elevation

MAP FINDINGS

Site

Database(s)

EDR ID Number  
 EPA ID Number

**99**  
**SSE**  
**1/2-1**  
**0.805 mi.**  
**4252 ft.**

**SOUTH REGION HIGH SCHOOL #9 (56.40059)**  
**TWEEDY BOULEVARD/ADELLA AVENUE**  
**SOUTH GATE, CA 90280**

**SCH S105557618**  
**ENVIROSTOR N/A**

**Relative:**  
**Lower**

SCH:

**Actual:**  
**98 ft.**

Facility ID: 19390050  
 Site Type: School Cleanup  
 Site Type Detail: School  
 Site Mgmt. Req.: NONE SPECIFIED  
 Acres: 40  
 National Priorities List: NO  
 Cleanup Oversight Agencies: SMBRP  
 Lead Agency: SMBRP  
 Lead Agency Description: DTSC - Site Mitigation And Brownfield Reuse Program  
 Project Manager: JOE HWONG  
 Supervisor: Shahir Haddad  
 Division Branch: Cleanup Cypress  
 Site Code: 304440  
 Assembly: 50  
 Senate: 27  
 Special Program Status: Not reported  
 Status: Active  
 Status Date: 01/06/2004  
 Restricted Use: NO  
 Funding: School District  
 Latitude: 33.94096  
 Longitude: -118.17818  
 APN: NONE SPECIFIED  
 Past Use: MANUFACTURING - OTHER  
 Potential COC: 10077, 30001, 30003, 30018, 30019, 30022, 30027, 30028, 30153, 30246  
 Confirmed COC: 30018,30019,30022,30027,30028,30153,30246,30001,30003,10077  
 Potential Description: OTH, SOIL, SV  
 Alias Name: LAUSD-PROPOSED SOUTH GATE SCHOOL-1/04  
 Alias Type: Alternate Name  
 Alias Name: SOUTH GATE HIGH/ELEMENTARY SCHOOLS  
 Alias Type: Alternate Name  
 Alias Name: SOUTH GATE SCHOOLS  
 Alias Type: Alternate Name  
 Alias Name: SOUTH GATE SCHOOLS/FORMER  
 Alias Type: Alternate Name  
 Alias Name: SOUTH GATE SCHOOLS/LAUSD  
 Alias Type: Alternate Name  
 Alias Name: SOUTH REGION HIGH SCHOOL #9  
 Alias Type: Alternate Name  
 Alias Name: SOUTHGATE HIGH/ELEMENTARY SCHOOLS  
 Alias Type: Alternate Name  
 Alias Name: SRHS #9  
 Alias Type: Alternate Name  
 Alias Name: Southeast Learning Complex  
 Alias Type: Alternate Name  
 Alias Name: 300726  
 Alias Type: Project Code (Site Code)  
 Alias Name: 304440  
 Alias Type: Project Code (Site Code)  
 Alias Name: 19390050  
 Alias Type: Envirostor ID Number

Map ID  
Direction  
Distance  
Elevation

MAP FINDINGS

Site

Database(s)

EDR ID Number  
EPA ID Number

**SOUTH REGION HIGH SCHOOL #9 (56.40059) (Continued)**

**S105557618**

Completed Info:

Completed Area Name: OU1  
Completed Sub Area Name: Not reported  
Completed Document Type: CEQA - Initial Study/ Neg. Declaration  
Completed Date: 12/12/2008  
Comments: CEQA process completed.

Completed Area Name: OU 4 & 5  
Completed Sub Area Name: Not reported  
Completed Document Type: CEQA - Initial Study/ Environmental Impact Report  
Completed Date: 05/06/2011  
Comments: Because no comments received during the public comment period, the Final Addendum ND is completed.

Completed Area Name: OU2  
Completed Sub Area Name: Not reported  
Completed Document Type: CEQA - Initial Study/ Neg. Declaration  
Completed Date: 04/09/2010  
Comments: Not reported

Completed Area Name: PROJECT WIDE  
Completed Sub Area Name: Not reported  
Completed Document Type: School Cleanup Agreement  
Completed Date: 02/10/2000  
Comments: Not reported

Completed Area Name: PROJECT WIDE  
Completed Sub Area Name: Not reported  
Completed Document Type: Site Inspections/Visit (Non LUR)  
Completed Date: 03/05/2004  
Comments: Not reported

Completed Area Name: PROJECT WIDE  
Completed Sub Area Name: Not reported  
Completed Document Type: \* Public Participation  
Completed Date: 06/09/2005  
Comments: Not reported

Completed Area Name: PROJECT WIDE  
Completed Sub Area Name: Not reported  
Completed Document Type: Site Inspections/Visit (Non LUR)  
Completed Date: 07/29/2004  
Comments: Not reported

Completed Area Name: PROJECT WIDE  
Completed Sub Area Name: Not reported  
Completed Document Type: Site Inspections/Visit (Non LUR)  
Completed Date: 04/30/2004  
Comments: Not reported

Completed Area Name: PROJECT WIDE  
Completed Sub Area Name: Not reported  
Completed Document Type: \* Public Participation  
Completed Date: 02/11/2005  
Comments: Not reported

Completed Area Name: PROJECT WIDE

Map ID  
Direction  
Distance  
Elevation

MAP FINDINGS

Site

Database(s)

EDR ID Number  
EPA ID Number

**SOUTH REGION HIGH SCHOOL #9 (56.40059) (Continued)**

**S105557618**

Completed Sub Area Name: Not reported  
Completed Document Type: Site Inspections/Visit (Non LUR)  
Completed Date: 02/09/2005  
Comments: Not reported

Completed Area Name: PROJECT WIDE  
Completed Sub Area Name: Not reported  
Completed Document Type: Voluntary Cleanup Agreement  
Completed Date: 06/29/1999  
Comments: Not reported

Completed Area Name: PROJECT WIDE  
Completed Sub Area Name: Not reported  
Completed Document Type: School Cleanup Agreement  
Completed Date: 11/03/2009  
Comments: Rec'd signature pages of Master Agreement

Completed Area Name: PROJECT WIDE  
Completed Sub Area Name: Not reported  
Completed Document Type: Monitoring Report  
Completed Date: 11/08/2005  
Comments: Report approved

Completed Area Name: PROJECT WIDE  
Completed Sub Area Name: Not reported  
Completed Document Type: Remedial Investigation Workplan  
Completed Date: 02/06/2006  
Comments: DTSC issued formal approval of RI Soil WP.

Completed Area Name: PROJECT WIDE  
Completed Sub Area Name: Not reported  
Completed Document Type: Other Report  
Completed Date: 02/23/2006  
Comments: Reiteration of DTSC's concurrence issued via email.

Completed Area Name: PROJECT WIDE  
Completed Sub Area Name: Not reported  
Completed Document Type: Supplemental Site Investigation Report  
Completed Date: 10/06/2006  
Comments: Approved on 10/6/2006.

Completed Area Name: PROJECT WIDE  
Completed Sub Area Name: Not reported  
Completed Document Type: Remedial Investigation Report  
Completed Date: 10/06/2006  
Comments: Phase 1 Soil Gas Investigation report approved.

Completed Area Name: OU1  
Completed Sub Area Name: Not reported  
Completed Document Type: Technical Workplan  
Completed Date: 07/20/2006  
Comments: Conditional approval letter was sent out on 7/20/2006.

Completed Area Name: PROJECT WIDE  
Completed Sub Area Name: Not reported  
Completed Document Type: Remedial Investigation Workplan  
Completed Date: 03/23/2007

Map ID  
Direction  
Distance  
Elevation

MAP FINDINGS

Site

Database(s)

EDR ID Number  
EPA ID Number

**SOUTH REGION HIGH SCHOOL #9 (56.40059) (Continued)**

**S105557618**

Comments: Comment letter was sent on 9/25/2006.

Completed Area Name: OU3  
Completed Sub Area Name: Not reported  
Completed Document Type: Monitoring Plan  
Completed Date: 11/09/2006  
Comments: Not reported

Completed Area Name: OU1  
Completed Sub Area Name: Not reported  
Completed Document Type: Remedial Investigation Workplan  
Completed Date: 02/06/2007  
Comments: Not reported

Completed Area Name: OU1  
Completed Sub Area Name: Not reported  
Completed Document Type: Other Report  
Completed Date: 05/03/2007  
Comments: Approval letter sent out on 5/3/2007.

Completed Area Name: OU3  
Completed Sub Area Name: Not reported  
Completed Document Type: Other Report  
Completed Date: 01/14/2008  
Comments: Approval letter sent out on 1/14/2008.

Completed Area Name: OU2  
Completed Sub Area Name: Not reported  
Completed Document Type: Supplemental Site Investigation Workplan  
Completed Date: 10/09/2007  
Comments: Approval letter was sent out 10/9/2007.

Completed Area Name: OU2  
Completed Sub Area Name: Not reported  
Completed Document Type: Supplemental Site Investigation Workplan  
Completed Date: 10/09/2007  
Comments: Approval letter sent out 10/9/2007.

Completed Area Name: OU2  
Completed Sub Area Name: Not reported  
Completed Document Type: Supplemental Site Investigation Report  
Completed Date: 07/21/2009  
Comments: Not reported

Completed Area Name: PROJECT WIDE  
Completed Sub Area Name: Not reported  
Completed Document Type: Other Report  
Completed Date: 07/17/2008  
Comments: DTSC approved the RTC and final report.

Completed Area Name: OU1  
Completed Sub Area Name: Not reported  
Completed Document Type: Remedial Investigation Report  
Completed Date: 12/02/2008  
Comments: DTSSC approved the Remedial Investigation Report.

Completed Area Name: OU3

Map ID  
Direction  
Distance  
Elevation

MAP FINDINGS

Site

Database(s)

EDR ID Number  
EPA ID Number

**SOUTH REGION HIGH SCHOOL #9 (56.40059) (Continued)**

**S105557618**

Completed Sub Area Name: Not reported  
Completed Document Type: Remedial Investigation Workplan  
Completed Date: 05/14/2008  
Comments: Not reported

Completed Area Name: OU1  
Completed Sub Area Name: Not reported  
Completed Document Type: Feasibility Study Report  
Completed Date: 12/02/2008  
Comments: DTSC approved the Feasibility Study

Completed Area Name: OU1  
Completed Sub Area Name: Not reported  
Completed Document Type: Supplemental Site Investigation Report  
Completed Date: 12/02/2008  
Comments: DTSC approved the SSI report with a Further Action determination

Completed Area Name: OU1  
Completed Sub Area Name: Not reported  
Completed Document Type: Remedial Action Plan  
Completed Date: 12/11/2008  
Comments: DTSC approved OU1 RAP for implementation

Completed Area Name: OU3  
Completed Sub Area Name: Not reported  
Completed Document Type: Supplemental Site Investigation Workplan  
Completed Date: 06/01/2009  
Comments: DTSC approved Workplan for implementation.

Completed Area Name: OU1  
Completed Sub Area Name: Not reported  
Completed Document Type: Supplemental Site Investigation Workplan  
Completed Date: 06/16/2008  
Comments: Not reported

Completed Area Name: OU2  
Completed Sub Area Name: Not reported  
Completed Document Type: Remedial Investigation / Feasibility Study  
Completed Date: 01/27/2010  
Comments: Not reported

Completed Area Name: OU2  
Completed Sub Area Name: Not reported  
Completed Document Type: Remedial Action Plan  
Completed Date: 06/15/2010  
Comments: DTSC received revised OU2 RAP.

Completed Area Name: OU1  
Completed Sub Area Name: Not reported  
Completed Document Type: Remedial Action Completion Report  
Completed Date: 12/10/2009  
Comments: Not reported

Completed Area Name: OU 4 & 5  
Completed Sub Area Name: Not reported  
Completed Document Type: Technical Report  
Completed Date: 10/14/2009

Map ID  
Direction  
Distance  
Elevation

MAP FINDINGS

Site

Database(s)

EDR ID Number  
EPA ID Number

**SOUTH REGION HIGH SCHOOL #9 (56.40059) (Continued)**

**S105557618**

Comments: Not reported

Completed Area Name: PROJECT WIDE  
Completed Sub Area Name: Not reported  
Completed Document Type: 4.15 Request  
Completed Date: 11/03/2009  
Comments: DTSC signed CDE form 4.15 in response to District's request

Completed Area Name: OU3  
Completed Sub Area Name: Not reported  
Completed Document Type: Design/Implementation Workplan  
Completed Date: 01/26/2010  
Comments: Not reported

Completed Area Name: OU2  
Completed Sub Area Name: Not reported  
Completed Document Type: Supplemental Site Investigation Tech Memo  
Completed Date: 06/09/2010  
Comments: Not reported

Completed Area Name: OU3  
Completed Sub Area Name: Not reported  
Completed Document Type: Well Installation Workplan  
Completed Date: 05/04/2010  
Comments: DTSC approve the workplan on 4/19/2010.

Completed Area Name: OU1  
Completed Sub Area Name: Not reported  
Completed Document Type: Technical Report  
Completed Date: 08/23/2010  
Comments: Issued Approval of Final TM Parcel 1 letter.

Completed Area Name: OU3  
Completed Sub Area Name: Not reported  
Completed Document Type: Pilot/Treatability Study Report  
Completed Date: 09/14/2010  
Comments: DTSC approves BSS.

Completed Area Name: OU 4 & 5  
Completed Sub Area Name: Not reported  
Completed Document Type: Removal Action Workplan  
Completed Date: 05/17/2011  
Comments: Not reported

Completed Area Name: OU2  
Completed Sub Area Name: Not reported  
Completed Document Type: Remedial Design - Preliminary/Intermediate  
Completed Date: 07/19/2011  
Comments: Not reported

Completed Area Name: OU3  
Completed Sub Area Name: Not reported  
Completed Document Type: Technical Report  
Completed Date: 05/27/2011  
Comments: Not reported

Completed Area Name: OU2

Map ID  
Direction  
Distance  
Elevation

MAP FINDINGS

Site

Database(s)

EDR ID Number  
EPA ID Number

**SOUTH REGION HIGH SCHOOL #9 (56.40059) (Continued)**

**S105557618**

Completed Sub Area Name: Not reported  
Completed Document Type: Supplemental Site Investigation Tech Memo  
Completed Date: 06/10/2011  
Comments: Not reported

Completed Area Name: PROJECT WIDE  
Completed Sub Area Name: Not reported  
Completed Document Type: Preliminary Endangerment Assessment Report  
Completed Date: 03/21/2005  
Comments: Not reported

Completed Area Name: PROJECT WIDE  
Completed Sub Area Name: Not reported  
Completed Document Type: Supplemental Site Investigation Workplan  
Completed Date: 03/01/2005  
Comments: DTSC found the wipe sample results acceptable for the purpose of assessing the relatively short term exposure of workers to hazardous wastes during closure of hazardous waste units on the site.

Completed Area Name: PROJECT WIDE  
Completed Sub Area Name: Not reported  
Completed Document Type: Technical Workplan  
Completed Date: 01/24/2005  
Comments: Not reported

Completed Area Name: PROJECT WIDE  
Completed Sub Area Name: Not reported  
Completed Document Type: Other Report  
Completed Date: 11/09/2005  
Comments: Approved with very minor comments..

Completed Area Name: PROJECT WIDE  
Completed Sub Area Name: Not reported  
Completed Document Type: Site Inspections/Visit (Non LUR)  
Completed Date: 11/14/2005  
Comments: Not reported

Completed Area Name: PROJECT WIDE  
Completed Sub Area Name: Not reported  
Completed Document Type: Voluntary Cleanup Agreement  
Completed Date: 04/25/2002  
Comments: Not reported

Completed Area Name: PROJECT WIDE  
Completed Sub Area Name: Not reported  
Completed Document Type: Environmental Oversight Agreement  
Completed Date: 02/10/2000  
Comments: Not reported

Future Area Name: Not reported  
Future Sub Area Name: Not reported  
Future Document Type: Not reported  
Future Due Date: Not reported  
Schedule Area Name: Not reported  
Schedule Sub Area Name: Not reported  
Schedule Document Type: Not reported  
Schedule Due Date: Not reported

Map ID  
Direction  
Distance  
Elevation

MAP FINDINGS

Site

Database(s)

EDR ID Number  
EPA ID Number

**SOUTH REGION HIGH SCHOOL #9 (56.40059) (Continued)**

**S105557618**

Schedule Revised Date: Not reported

ENVIROSTOR:

Site Type: School Cleanup  
Site Type Detailed: School  
Acres: 40  
NPL: NO  
Regulatory Agencies: SMBRP  
Lead Agency: SMBRP  
Program Manager: JOE HWONG  
Supervisor: Shahir Haddad  
Division Branch: Cleanup Cypress  
Facility ID: 19390050  
Site Code: 304440  
Assembly: 50  
Senate: 27  
Special Program: Not reported  
Status: Active  
Status Date: 01/06/2004  
Restricted Use: NO  
Site Mgmt. Req.: NONE SPECIFIED  
Funding: School District  
Latitude: 33.94096  
Longitude: -118.17818  
APN: NONE SPECIFIED  
Past Use: MANUFACTURING - OTHER  
Potential COC: 10077, 30001, 30003, 30018, 30019, 30022, 30027, 30028, 30153, 30246  
Confirmed COC: 30018,30019,30022,30027,30028,30153,30246,30001,30003,10077  
Potential Description: OTH, SOIL, SV  
Alias Name: LAUSD-PROPOSED SOUTH GATE SCHOOL-1/04  
Alias Type: Alternate Name  
Alias Name: SOUTH GATE HIGH/ELEMENTARY SCHOOLS  
Alias Type: Alternate Name  
Alias Name: SOUTH GATE SCHOOLS  
Alias Type: Alternate Name  
Alias Name: SOUTH GATE SCHOOLS/FORMER  
Alias Type: Alternate Name  
Alias Name: SOUTH GATE SCHOOLS/LAUSD  
Alias Type: Alternate Name  
Alias Name: SOUTH REGION HIGH SCHOOL #9  
Alias Type: Alternate Name  
Alias Name: SOUTHGATE HIGH/ELEMENTARY SCHOOLS  
Alias Type: Alternate Name  
Alias Name: SRHS #9  
Alias Type: Alternate Name  
Alias Name: Southeast Learning Complex  
Alias Type: Alternate Name  
Alias Name: 300726  
Alias Type: Project Code (Site Code)  
Alias Name: 304440  
Alias Type: Project Code (Site Code)  
Alias Name: 19390050  
Alias Type: Envirostor ID Number

Completed Info:

Completed Area Name: OU1  
Completed Sub Area Name: Not reported

Map ID  
Direction  
Distance  
Elevation

MAP FINDINGS

Site

Database(s)

EDR ID Number  
EPA ID Number

**SOUTH REGION HIGH SCHOOL #9 (56.40059) (Continued)**

**S105557618**

Completed Document Type: CEQA - Initial Study/ Neg. Declaration  
Completed Date: 12/12/2008  
Comments: CEQA process completed.

Completed Area Name: OU 4 & 5  
Completed Sub Area Name: Not reported  
Completed Document Type: CEQA - Initial Study/ Environmental Impact Report  
Completed Date: 05/06/2011  
Comments: Because no comments received during the public comment period, the Final Addendum ND is completed.

Completed Area Name: OU2  
Completed Sub Area Name: Not reported  
Completed Document Type: CEQA - Initial Study/ Neg. Declaration  
Completed Date: 04/09/2010  
Comments: Not reported

Completed Area Name: PROJECT WIDE  
Completed Sub Area Name: Not reported  
Completed Document Type: School Cleanup Agreement  
Completed Date: 02/10/2000  
Comments: Not reported

Completed Area Name: PROJECT WIDE  
Completed Sub Area Name: Not reported  
Completed Document Type: Site Inspections/Visit (Non LUR)  
Completed Date: 03/05/2004  
Comments: Not reported

Completed Area Name: PROJECT WIDE  
Completed Sub Area Name: Not reported  
Completed Document Type: \* Public Participation  
Completed Date: 06/09/2005  
Comments: Not reported

Completed Area Name: PROJECT WIDE  
Completed Sub Area Name: Not reported  
Completed Document Type: Site Inspections/Visit (Non LUR)  
Completed Date: 07/29/2004  
Comments: Not reported

Completed Area Name: PROJECT WIDE  
Completed Sub Area Name: Not reported  
Completed Document Type: Site Inspections/Visit (Non LUR)  
Completed Date: 04/30/2004  
Comments: Not reported

Completed Area Name: PROJECT WIDE  
Completed Sub Area Name: Not reported  
Completed Document Type: \* Public Participation  
Completed Date: 02/11/2005  
Comments: Not reported

Completed Area Name: PROJECT WIDE  
Completed Sub Area Name: Not reported  
Completed Document Type: Site Inspections/Visit (Non LUR)  
Completed Date: 02/09/2005

Map ID  
Direction  
Distance  
Elevation

MAP FINDINGS

Site

Database(s)

EDR ID Number  
EPA ID Number

**SOUTH REGION HIGH SCHOOL #9 (56.40059) (Continued)**

**S105557618**

Comments: Not reported

Completed Area Name: PROJECT WIDE  
Completed Sub Area Name: Not reported  
Completed Document Type: Voluntary Cleanup Agreement  
Completed Date: 06/29/1999  
Comments: Not reported

Completed Area Name: PROJECT WIDE  
Completed Sub Area Name: Not reported  
Completed Document Type: School Cleanup Agreement  
Completed Date: 11/03/2009  
Comments: Rec'd signature pages of Master Agreement

Completed Area Name: PROJECT WIDE  
Completed Sub Area Name: Not reported  
Completed Document Type: Monitoring Report  
Completed Date: 11/08/2005  
Comments: Report approved

Completed Area Name: PROJECT WIDE  
Completed Sub Area Name: Not reported  
Completed Document Type: Remedial Investigation Workplan  
Completed Date: 02/06/2006  
Comments: DTSC issued formal approval of RI Soil WP.

Completed Area Name: PROJECT WIDE  
Completed Sub Area Name: Not reported  
Completed Document Type: Other Report  
Completed Date: 02/23/2006  
Comments: Reiteration of DTSC's concurrence issued via email.

Completed Area Name: PROJECT WIDE  
Completed Sub Area Name: Not reported  
Completed Document Type: Supplemental Site Investigation Report  
Completed Date: 10/06/2006  
Comments: Approved on 10/6/2006.

Completed Area Name: PROJECT WIDE  
Completed Sub Area Name: Not reported  
Completed Document Type: Remedial Investigation Report  
Completed Date: 10/06/2006  
Comments: Phase 1 Soil Gas Investigation report approved.

Completed Area Name: OU1  
Completed Sub Area Name: Not reported  
Completed Document Type: Technical Workplan  
Completed Date: 07/20/2006  
Comments: Conditional approval letter was sent out on 7/20/2006.

Completed Area Name: PROJECT WIDE  
Completed Sub Area Name: Not reported  
Completed Document Type: Remedial Investigation Workplan  
Completed Date: 03/23/2007  
Comments: Comment letter was sent on 9/25/2006.

Completed Area Name: OU3

Map ID  
Direction  
Distance  
Elevation

MAP FINDINGS

Site

Database(s)

EDR ID Number  
EPA ID Number

**SOUTH REGION HIGH SCHOOL #9 (56.40059) (Continued)**

**S105557618**

Completed Sub Area Name: Not reported  
Completed Document Type: Monitoring Plan  
Completed Date: 11/09/2006  
Comments: Not reported

Completed Area Name: OU1  
Completed Sub Area Name: Not reported  
Completed Document Type: Remedial Investigation Workplan  
Completed Date: 02/06/2007  
Comments: Not reported

Completed Area Name: OU1  
Completed Sub Area Name: Not reported  
Completed Document Type: Other Report  
Completed Date: 05/03/2007  
Comments: Approval letter sent out on 5/3/2007.

Completed Area Name: OU3  
Completed Sub Area Name: Not reported  
Completed Document Type: Other Report  
Completed Date: 01/14/2008  
Comments: Approval letter sent out on 1/14/2008.

Completed Area Name: OU2  
Completed Sub Area Name: Not reported  
Completed Document Type: Supplemental Site Investigation Workplan  
Completed Date: 10/09/2007  
Comments: Approval letter was sent out 10/9/2007.

Completed Area Name: OU2  
Completed Sub Area Name: Not reported  
Completed Document Type: Supplemental Site Investigation Workplan  
Completed Date: 10/09/2007  
Comments: Approval letter sent out 10/9/2007.

Completed Area Name: OU2  
Completed Sub Area Name: Not reported  
Completed Document Type: Supplemental Site Investigation Report  
Completed Date: 07/21/2009  
Comments: Not reported

Completed Area Name: PROJECT WIDE  
Completed Sub Area Name: Not reported  
Completed Document Type: Other Report  
Completed Date: 07/17/2008  
Comments: DTSC approved the RTC and final report.

Completed Area Name: OU1  
Completed Sub Area Name: Not reported  
Completed Document Type: Remedial Investigation Report  
Completed Date: 12/02/2008  
Comments: DTSSC approved the Remedial Investigation Report.

Completed Area Name: OU3  
Completed Sub Area Name: Not reported  
Completed Document Type: Remedial Investigation Workplan  
Completed Date: 05/14/2008

Map ID  
Direction  
Distance  
Elevation

MAP FINDINGS

Site

Database(s)

EDR ID Number  
EPA ID Number

**SOUTH REGION HIGH SCHOOL #9 (56.40059) (Continued)**

**S105557618**

Comments: Not reported

Completed Area Name: OU1  
Completed Sub Area Name: Not reported  
Completed Document Type: Feasibility Study Report  
Completed Date: 12/02/2008  
Comments: DTSC approved the Feasibility Study

Completed Area Name: OU1  
Completed Sub Area Name: Not reported  
Completed Document Type: Supplemental Site Investigation Report  
Completed Date: 12/02/2008  
Comments: DTSC approved the SSI report with a Further Action determination

Completed Area Name: OU1  
Completed Sub Area Name: Not reported  
Completed Document Type: Remedial Action Plan  
Completed Date: 12/11/2008  
Comments: DTSC approved OU1 RAP for implementation

Completed Area Name: OU3  
Completed Sub Area Name: Not reported  
Completed Document Type: Supplemental Site Investigation Workplan  
Completed Date: 06/01/2009  
Comments: DTSC approved Workplan for implementation.

Completed Area Name: OU1  
Completed Sub Area Name: Not reported  
Completed Document Type: Supplemental Site Investigation Workplan  
Completed Date: 06/16/2008  
Comments: Not reported

Completed Area Name: OU2  
Completed Sub Area Name: Not reported  
Completed Document Type: Remedial Investigation / Feasibility Study  
Completed Date: 01/27/2010  
Comments: Not reported

Completed Area Name: OU2  
Completed Sub Area Name: Not reported  
Completed Document Type: Remedial Action Plan  
Completed Date: 06/15/2010  
Comments: DTSC received revised OU2 RAP.

Completed Area Name: OU1  
Completed Sub Area Name: Not reported  
Completed Document Type: Remedial Action Completion Report  
Completed Date: 12/10/2009  
Comments: Not reported

Completed Area Name: OU 4 & 5  
Completed Sub Area Name: Not reported  
Completed Document Type: Technical Report  
Completed Date: 10/14/2009  
Comments: Not reported

Completed Area Name: PROJECT WIDE

Map ID  
Direction  
Distance  
Elevation

MAP FINDINGS

Site

Database(s)

EDR ID Number  
EPA ID Number

**SOUTH REGION HIGH SCHOOL #9 (56.40059) (Continued)**

**S105557618**

Completed Sub Area Name: Not reported  
Completed Document Type: 4.15 Request  
Completed Date: 11/03/2009  
Comments: DTSC signed CDE form 4.15 in response to District's request

Completed Area Name: OU3  
Completed Sub Area Name: Not reported  
Completed Document Type: Design/Implementation Workplan  
Completed Date: 01/26/2010  
Comments: Not reported

Completed Area Name: OU2  
Completed Sub Area Name: Not reported  
Completed Document Type: Supplemental Site Investigation Tech Memo  
Completed Date: 06/09/2010  
Comments: Not reported

Completed Area Name: OU3  
Completed Sub Area Name: Not reported  
Completed Document Type: Well Installation Workplan  
Completed Date: 05/04/2010  
Comments: DTSC approve the workplan on 4/19/2010.

Completed Area Name: OU1  
Completed Sub Area Name: Not reported  
Completed Document Type: Technical Report  
Completed Date: 08/23/2010  
Comments: Issued Approval of Final TM Parcel 1 letter.

Completed Area Name: OU3  
Completed Sub Area Name: Not reported  
Completed Document Type: Pilot/Treatability Study Report  
Completed Date: 09/14/2010  
Comments: DTSC approves BSS.

Completed Area Name: OU 4 & 5  
Completed Sub Area Name: Not reported  
Completed Document Type: Removal Action Workplan  
Completed Date: 05/17/2011  
Comments: Not reported

Completed Area Name: OU2  
Completed Sub Area Name: Not reported  
Completed Document Type: Remedial Design - Preliminary/Intermediate  
Completed Date: 07/19/2011  
Comments: Not reported

Completed Area Name: OU3  
Completed Sub Area Name: Not reported  
Completed Document Type: Technical Report  
Completed Date: 05/27/2011  
Comments: Not reported

Completed Area Name: OU2  
Completed Sub Area Name: Not reported  
Completed Document Type: Supplemental Site Investigation Tech Memo  
Completed Date: 06/10/2011

Map ID  
Direction  
Distance  
Elevation

MAP FINDINGS

Site

Database(s)

EDR ID Number  
EPA ID Number

**SOUTH REGION HIGH SCHOOL #9 (56.40059) (Continued)**

**S105557618**

Comments: Not reported

Completed Area Name: PROJECT WIDE  
Completed Sub Area Name: Not reported  
Completed Document Type: Preliminary Endangerment Assessment Report  
Completed Date: 03/21/2005  
Comments: Not reported

Completed Area Name: PROJECT WIDE  
Completed Sub Area Name: Not reported  
Completed Document Type: Supplemental Site Investigation Workplan  
Completed Date: 03/01/2005  
Comments: DTSC found the wipe sample results acceptable for the purpose of assessing the relatively short term exposure of workers to hazardous wastes during closure of hazardous waste units on the site.

Completed Area Name: PROJECT WIDE  
Completed Sub Area Name: Not reported  
Completed Document Type: Technical Workplan  
Completed Date: 01/24/2005  
Comments: Not reported

Completed Area Name: PROJECT WIDE  
Completed Sub Area Name: Not reported  
Completed Document Type: Other Report  
Completed Date: 11/09/2005  
Comments: Approved with very minor comments..

Completed Area Name: PROJECT WIDE  
Completed Sub Area Name: Not reported  
Completed Document Type: Site Inspections/Visit (Non LUR)  
Completed Date: 11/14/2005  
Comments: Not reported

Completed Area Name: PROJECT WIDE  
Completed Sub Area Name: Not reported  
Completed Document Type: Voluntary Cleanup Agreement  
Completed Date: 04/25/2002  
Comments: Not reported

Completed Area Name: PROJECT WIDE  
Completed Sub Area Name: Not reported  
Completed Document Type: Environmental Oversight Agreement  
Completed Date: 02/10/2000  
Comments: Not reported

Future Area Name: Not reported  
Future Sub Area Name: Not reported  
Future Document Type: Not reported  
Future Due Date: Not reported  
Schedule Area Name: Not reported  
Schedule Sub Area Name: Not reported  
Schedule Document Type: Not reported  
Schedule Due Date: Not reported  
Schedule Revised Date: Not reported

Map ID  
Direction  
Distance  
Elevation

MAP FINDINGS

Site

Database(s)

EDR ID Number  
EPA ID Number

100  
WNW  
1/2-1  
0.835 mi.  
4407 ft.

**CHEM-NICKEL COMPANY, INC**  
**8414 OTIS AVENUE**  
**SOUTH GATE, CA 90280**

**SWEEPS UST** S101540094  
**HAZNET** N/A  
**ENVIROSTOR**

**Relative:**  
**Higher**

**SWEEPS UST:**

**Actual:**  
**123 ft.**

Status: A  
Comp Number: 11661  
Number: 9  
Board Of Equalization: Not reported  
Ref Date: 06-30-89  
Act Date: Not reported  
Created Date: 06-30-89  
Tank Status: Not reported  
Owner Tank Id: Not reported  
Swrcb Tank Id: Not reported  
Actv Date: Not reported  
Capacity: Not reported  
Tank Use: Not reported  
Stg: Not reported  
Content: Not reported  
Number Of Tanks: Not reported

**HAZNET:**

Year: 2000  
Gepaid: CAC001478992  
Contact: LEEK FAMILY TRUST  
Telephone: 7145930106  
Mailing Name: Not reported  
Mailing Address: 17077 SAN MATEO AVE STE 3214  
Mailing City,St,Zip: FOUNTAIN VALLEY, CA 927080000  
Gen County: Los Angeles  
TSD EPA ID: CAT080022148  
TSD County: San Bernardino  
Waste Category: Organic solids with halogens  
Disposal Method: H01  
Tons: .7000  
Facility County: Los Angeles

**ENVIROSTOR:**

Site Type: Historical  
Site Type Detailed: \* Historical  
Acres: Not reported  
NPL: NO  
Regulatory Agencies: NONE SPECIFIED  
Lead Agency: NONE SPECIFIED  
Program Manager: Not reported  
Supervisor: Greg Holmes  
Division Branch: Cleanup Cypress  
Facility ID: 19340423  
Site Code: 300181  
Assembly: 50  
Senate: 30  
Special Program: \* CERC2  
Status: Refer: RWQCB  
Status Date: 12/12/1996  
Restricted Use: NO

Map ID  
Direction  
Distance  
Elevation

MAP FINDINGS

Site

Database(s)

EDR ID Number  
EPA ID Number

**CHEM-NICKEL COMPANY, INC (Continued)**

**S101540094**

Site Mgmt. Req.: NONE SPECIFIED  
Funding: Not reported  
Latitude: 33.95861111111111  
Longitude: -118.195555555556  
APN: NONE SPECIFIED  
Past Use: NONE SPECIFIED  
Potential COC: 10002, 10037, 10097, 10119, 10177, 10193, 10194, 10199, 20010, 30153, 30407  
Confirmed COC: NONE SPECIFIED  
Potential Description: NONE SPECIFIED  
Alias Name: CAD008337941  
Alias Type: EPA Identification Number  
Alias Name: 300181  
Alias Type: Project Code (Site Code)  
Alias Name: 19340423  
Alias Type: Envirostor ID Number

Completed Info:

Completed Area Name: PROJECT WIDE  
Completed Sub Area Name: Not reported  
Completed Document Type: Site Screening  
Completed Date: 05/09/1995  
Comments: County lead site, NFA for DTSC.

Completed Area Name: PROJECT WIDE  
Completed Sub Area Name: Not reported  
Completed Document Type: Site Screening  
Completed Date: 05/11/1994  
Comments: As a followup of the RWQCB's April 25, 1994 correspondence, the Department contacted LA County Fire Department. The County staff stated that County is still the lead agency. The groundwater portion of the site was referred by County to the RWQCB.

Completed Area Name: PROJECT WIDE  
Completed Sub Area Name: Not reported  
Completed Document Type: Preliminary Assessment Report  
Completed Date: 01/12/1988  
Comments: PRELIM ASSESS DONE CO HLTH LEAD AGENCY

Completed Area Name: PROJECT WIDE  
Completed Sub Area Name: Not reported  
Completed Document Type: Site Screening  
Completed Date: 05/22/1987  
Comments: SITE SCREENING DONE RATIONALE - POSS ONSITE CONTAM

Completed Area Name: PROJECT WIDE  
Completed Sub Area Name: Not reported  
Completed Document Type: \* Discovery  
Completed Date: 11/18/1980  
Comments: FACILITY IDENTIFIED FAC ID LACSD LACSD SEWERED FAC

Future Area Name: Not reported  
Future Sub Area Name: Not reported  
Future Document Type: Not reported  
Future Due Date: Not reported  
Schedule Area Name: Not reported  
Schedule Sub Area Name: Not reported  
Schedule Document Type: Not reported

Map ID  
 Direction  
 Distance  
 Elevation

MAP FINDINGS

Site

Database(s)

EDR ID Number  
 EPA ID Number

**CHEM-NICKEL COMPANY, INC (Continued)**

**S101540094**

Schedule Due Date: Not reported  
 Schedule Revised Date: Not reported

**101  
 NE  
 1/2-1  
 0.871 mi.  
 4601 ft.**

**CUDAHY RESIDENTIAL AREA  
 5260 ELIZABETH  
 LOS ANGELES, CA 90201**

**HIST Cal-Sites  
 DEED  
 RESPONSE  
 ENVIROSTOR**

**S106076587  
 N/A**

**Relative:  
 Higher**

**HISTORICAL CAL-SITES:**

**Actual:  
 118 ft.**

Facility ID: 19000019  
 Region: 3  
 Region Name: GLENDALE  
 Branch: SA  
 Branch Name: SO CAL - GLENDALE  
 File Name: Not reported  
 State Senate District: 06302003  
 Status: AWP - ANNUAL WORKPLAN (AWP) - ACTIVE SITE  
 Status Name: ANNUAL WORKPLAN - ACTIVE SITE  
 Lead Agency: DTSC  
 Lead Agency: DEPT OF TOXIC SUBSTANCES CONTROL  
 Facility Type: STATE  
 Type Name: STATE FUNDED SITE  
 NPL: Not Listed  
 SIC Code: 00  
 SIC Name: PROPERTIES THAT DO NOT HAVE SIC CODES  
 Access: Not reported  
 Cortese: Not reported  
 Hazardous Ranking Score: Not reported  
 Date Site Hazard Ranked: Not reported  
 Groundwater Contamination: Unknown  
 Staff Member Responsible for Site: CSULTANA  
 Supervisor Responsible for Site: Not reported  
 Region Water Control Board: Not reported  
 Region Water Control Board Name: Not reported  
 Lat/Long Direction: Not reported  
 Lat/Long (dms): 0 0 0 / 0 0 0  
 Lat/long Method: Not reported  
 Lat/Long Description: Not reported  
 State Assembly District Code: 50  
 State Senate District Code: 30  
 Facility ID: 19000019  
 Activity: PEA  
 Activity Name: PRELIMINARY ENDANGERMENT ASSESSMENT  
 AWP Code: PEAE  
 Proposed Budget: 0  
 AWP Completion Date: 03302005  
 Revised Due Date: Not reported  
 Comments Date: 05032005  
 Est Person-Yrs to complete: 0  
 Estimated Size: Not reported  
 Request to Delete Activity: Not reported  
 Activity Status: AWP  
 Definition of Status: ANNUAL WORKPLAN - ACTIVE SITE  
 Liquids Removed (Gals): 0  
 Liquids Treated (Gals): 0  
 Action Included Capping: Not reported  
 Well Decommissioned: Not reported

Map ID  
Direction  
Distance  
Elevation

MAP FINDINGS

Site

Database(s)

EDR ID Number  
EPA ID Number

**CUDAHY RESIDENTIAL AREA (Continued)**

**S106076587**

Action Included Fencing: Not reported  
Removal Action Certification: Not reported  
Activity Comments: Not reported  
For Commercial Reuse: 0  
For Industrial Reuse: 0  
For Residential Reuse: 0  
Unknown Type: 0  
Alternate Address: 5260 ELIZABETH  
Alternate City,St,Zip: LOS ANGELES, CA 90201  
Background Info: Gonzales Residential Property is an Orphan Site, located at 5256 and 5260 Elizabeth Street, in the City of Cudahy, Los Angeles County, California. This Site is approximately one acre consisting of a single family housing unit located in a mixed residential area of single family homes, multi-family residential units, the Park Avenue Elementary School. Site history shows that a portion of the backyard of the property may have been used for landfill operations during the 1930s to 1960s. The Site is currently being used as a residential property. On April 23, 2003, DTSC conducted soil sampling to determine if the property has been impacted by hazardous substances release from past landfill operation. Results of DTSC's sampling resulted in the detection of contaminants including metals and semi-volatile hydrocarbon compounds. Lead was detected ranging from 26 to 8,500 milligrams per kilograms. Most of the contamination is located in the backyard area of the property. DTSC proposed to conduct a remedial investigation in fall 2003 to determine the extent of contamination at the Site.  
Comments Date: 01262004  
Comments: Hydrologue submitted Addendum to PEA Report.  
Comments Date: 01262005  
Comments: Hydrologue submitted Addendum to PEA Report.  
Comments Date: 05032005  
Comments: The major chemicals of concern were metals including lead,  
Comments Date: 05032005  
Comments: mercury, zinc and antimony. A Removal Action is proposed to  
Comments Date: 05032005  
Comments: address the contamination.  
Comments Date: 05212004  
Comments: DTSC selected Contractor (Hydrologue Inc.) and sent Contract  
Comments Date: 05212004  
Comments: Agreement.  
Comments Date: 06082004  
Comments: DTSC approved Work Order. Scoping Meeting and Contractor  
Comments Date: 06082004  
Comments: Site Walk meeting DTSC geologist and the property owner.  
Comments Date: 06172005  
Comments: Contract was signed. Work Order for Removal Action  
Comments Date: 06172005  
Comments: implementation issued.  
Comments Date: 07122004  
Comments: Hydrologue submitted Preliminary Endangerment Assessment  
Comments Date: 07122004  
Comments: Workplan to DTSC.  
Comments Date: 08062004  
Comments: DTSC requested Hydrologue to submit a Revised PEA Workplan.  
Comments Date: 08202004  
Comments: Hydrologue addressed the issues in Revised PEA Workplan.

Map ID  
Direction  
Distance  
Elevation

MAP FINDINGS

Site

Database(s)

EDR ID Number  
EPA ID Number

**CUDAHY RESIDENTIAL AREA (Continued)**

**S106076587**

Comments Date: 09022004  
Comments: DTSC approved the Revised PEA Workplan.  
Comments Date: 10112004  
Comments: Hydrologue submitted PEA Report.  
Comments Date: 12072004  
Comments: DTSC asked to address the issues before approval.  
ID Name: CALSTARS CODE  
ID Value: 301169  
Alternate Name: CUDAHY RESIDENTIAL AREASTEETLETON LANDFILL  
Special Programs Code: Not reported  
Special Programs Name: Not reported

**DEED:**

Area: PROJECT WIDE  
Sub Area: Not reported  
Site Type: STATE RESPONSE  
Status: CERTIFIED O&M - LAND USE RESTRICTIONS ONLY  
Deed Date(s): 2007-04-27

**AWP:**

AWP Facility ID: 19000019  
Region Code: 3  
Region: GLENDALE  
SMBR Branch Code: SA  
SMBR Branch Unit: SO CAL - GLENDALE  
Site Name.: Not reported  
Current Status Date: 06302003  
Current Status: ANNUAL WORKPLAN - ACTIVE SITE  
Lead Agency Code: DTSC  
Lead Agency: DEPT OF TOXIC SUBSTANCES CONTROL  
Facility Type: State orphan site  
Awp Site Type: STATE FUNDED SITE  
NPL: Not Listed  
Tier Of AWP Site: Not reported  
Source Of Funding: Not reported  
Responsible Staff Member: CSULTANA  
Supervisor Responsible: Not reported  
SIC Code: 00  
Facility SIC: PROPERTIES THAT DO NOT HAVE SIC CODES  
RWQCB Code: Not reported  
RWQCB Associated With Site: Not reported  
Site Access Controlled: Not reported  
Site Listed HWS List: Not reported  
Hazard Ranking Score: Not reported  
Date Site Hazard Ranked: Not reported  
Groundwater Contamination: N  
# Of Contamination Sources: 0  
Lat/Long: Not reported  
Lat/Long (dms): 0 0 0 / 0 0 0  
Lat/long Method: Not reported  
Description Of Entity: Not reported  
State Assembly Distt Code: 50  
State Senate District: 30

**RESPONSE:**

Facility ID: 19000019

Map ID  
Direction  
Distance  
Elevation

MAP FINDINGS

Site

Database(s)

EDR ID Number  
EPA ID Number

**CUDAHY RESIDENTIAL AREA (Continued)**

**S106076587**

Site Type: State Response  
Site Type Detail: State Response or NPL  
Acres: 1  
National Priorities List: NO  
Cleanup Oversight Agencies: SMBRP  
Lead Agency: SMBRP  
Lead Agency Description: DTSC - Site Mitigation And Brownfield Reuse Program  
Project Manager: CHAND SULTANA  
Supervisor: Allan Plaza  
Division Branch: Cleanup Chatsworth  
Site Code: 301169  
Site Mgmt. Req.: NONE SPECIFIED  
Assembly: 50  
Senate: 30  
Special Program Status: Not reported  
Status: Certified O&M - Land Use Restrictions Only  
Status Date: 01/18/2006  
Restricted Use: YES  
Funding: Orphan Funds  
Latitude: 33.9612501952777  
Longitude: -118.173407653131  
APN: 6224-001-014, 6224-001-015  
Past Use: LANDFILL - HAZARDOUS WASTE  
Potential COC: 30001, 30013, 30014, 30024, 30025, 3002502, 30594  
Confirmed COC: 30024-NO,30025-NO,30001-NO,30013,30014-NO,3002502-NO,30594-NO  
Potential Description: SOIL, SV  
Alias Name: GONZALES PROPERTY  
Alias Type: Alternate Name  
Alias Name: GONZALES PROPERTY  
Alias Type: Alternate Name  
Alias Name: STEEPLTON LANDFILL  
Alias Type: Alternate Name  
Alias Name: 6224-001-014  
Alias Type: APN  
Alias Name: 6224-001-015  
Alias Type: APN  
Alias Name: 110033606104  
Alias Type: EPA (FRS #)  
Alias Name: 301169  
Alias Type: Project Code (Site Code)  
Alias Name: 19000019  
Alias Type: Envirostor ID Number

**Completed Info:**

Completed Area Name: PROJECT WIDE  
Completed Sub Area Name: Not reported  
Completed Document Type: Land Use Restriction - Site Inspection/Visit  
Completed Date: 05/27/2010  
Comments: Not reported

Completed Area Name: PROJECT WIDE  
Completed Sub Area Name: Not reported  
Completed Document Type: Land Use Restriction - Site Inspection/Visit  
Completed Date: 12/15/2008  
Comments: Annual Inspection done.

Completed Area Name: PROJECT WIDE  
Completed Sub Area Name: Not reported

Map ID  
Direction  
Distance  
Elevation

MAP FINDINGS

Site

Database(s)

EDR ID Number  
EPA ID Number

**CUDAHY RESIDENTIAL AREA (Continued)**

**S106076587**

Completed Document Type: State/Federal Funded Site Work Order  
Completed Date: 02/07/2007  
Comments: Not reported

Completed Area Name: PROJECT WIDE  
Completed Sub Area Name: Not reported  
Completed Document Type: State/Federal Funded Site Contract  
Completed Date: 02/07/2007  
Comments: Not reported

Completed Area Name: PROJECT WIDE  
Completed Sub Area Name: Not reported  
Completed Document Type: Preliminary Endangerment Assessment Report  
Completed Date: 05/03/2005  
Comments: The major chemicals of concern were metals including lead, mercury, zinc and antimony. A Removal Action is proposed to address the contamination.

Completed Area Name: PROJECT WIDE  
Completed Sub Area Name: Not reported  
Completed Document Type: Removal Action Completion Report  
Completed Date: 01/18/2006  
Comments: Removal Action Implementation completed.

Completed Area Name: PROJECT WIDE  
Completed Sub Area Name: Not reported  
Completed Document Type: Removal Action Workplan  
Completed Date: 01/27/2004  
Comments: DTSC approved Final RAW.

Completed Area Name: PROJECT WIDE  
Completed Sub Area Name: Not reported  
Completed Document Type: CEQA - Initial Study/ Neg. Declaration  
Completed Date: 01/19/2004  
Comments: CEQA finalized.

Completed Area Name: PROJECT WIDE  
Completed Sub Area Name: Not reported  
Completed Document Type: Land Use Restriction  
Completed Date: 04/27/2007  
Comments: LUC recorded with LA County Recorder's office.

Future Area Name: Not reported  
Future Sub Area Name: Not reported  
Future Document Type: Not reported  
Future Due Date: Not reported  
Schedule Area Name: Not reported  
Schedule Sub Area Name: Not reported  
Schedule Document Type: Not reported  
Schedule Due Date: Not reported  
Schedule Revised Date: Not reported

**ENVIROSTOR:**

Site Type: State Response  
Site Type Detailed: State Response or NPL  
Acres: 1  
NPL: NO

Map ID  
Direction  
Distance  
Elevation

MAP FINDINGS

Site

Database(s)

EDR ID Number  
EPA ID Number

**CUDAHY RESIDENTIAL AREA (Continued)**

**S106076587**

Regulatory Agencies: SMBRP  
Lead Agency: SMBRP  
Program Manager: CHAND SULTANA  
Supervisor: Allan Plaza  
Division Branch: Cleanup Chatsworth  
Facility ID: 19000019  
Site Code: 301169  
Assembly: 50  
Senate: 30  
Special Program: Not reported  
Status: Certified O&M - Land Use Restrictions Only  
Status Date: 01/18/2006  
Restricted Use: YES  
Site Mgmt. Req.: NONE SPECIFIED  
Funding: Orphan Funds  
Latitude: 33.9612501952777  
Longitude: -118.173407653131  
APN: 6224-001-014, 6224-001-015  
Past Use: LANDFILL - HAZARDOUS WASTE  
Potential COC: 30001, 30013, 30014, 30024, 30025, 3002502, 30594  
Confirmed COC: 30024-NO,30025-NO,30001-NO,30013,30014-NO,3002502-NO,30594-NO  
Potential Description: SOIL, SV  
Alias Name: GONZALES PROPERTY  
Alias Type: Alternate Name  
Alias Name: GONZALES PROPERTY  
Alias Type: Alternate Name  
Alias Name: STEEPLETON LANDFILL  
Alias Type: Alternate Name  
Alias Name: 6224-001-014  
Alias Type: APN  
Alias Name: 6224-001-015  
Alias Type: APN  
Alias Name: 110033606104  
Alias Type: EPA (FRS #)  
Alias Name: 301169  
Alias Type: Project Code (Site Code)  
Alias Name: 19000019  
Alias Type: Envirostor ID Number

**Completed Info:**

Completed Area Name: PROJECT WIDE  
Completed Sub Area Name: Not reported  
Completed Document Type: Land Use Restriction - Site Inspection/Visit  
Completed Date: 05/27/2010  
Comments: Not reported

Completed Area Name: PROJECT WIDE  
Completed Sub Area Name: Not reported  
Completed Document Type: Land Use Restriction - Site Inspection/Visit  
Completed Date: 12/15/2008  
Comments: Annual Inspection done.

Completed Area Name: PROJECT WIDE  
Completed Sub Area Name: Not reported  
Completed Document Type: State/Federal Funded Site Work Order  
Completed Date: 02/07/2007  
Comments: Not reported

Map ID  
Direction  
Distance  
Elevation

MAP FINDINGS

Site

Database(s)

EDR ID Number  
EPA ID Number

**CUDAHY RESIDENTIAL AREA (Continued)**

**S106076587**

Completed Area Name: PROJECT WIDE  
Completed Sub Area Name: Not reported  
Completed Document Type: State/Federal Funded Site Contract  
Completed Date: 02/07/2007  
Comments: Not reported

Completed Area Name: PROJECT WIDE  
Completed Sub Area Name: Not reported  
Completed Document Type: Preliminary Endangerment Assessment Report  
Completed Date: 05/03/2005  
Comments: The major chemicals of concern were metals including lead, mercury, zinc and antimony. A Removal Action is proposed to address the contamination.

Completed Area Name: PROJECT WIDE  
Completed Sub Area Name: Not reported  
Completed Document Type: Removal Action Completion Report  
Completed Date: 01/18/2006  
Comments: Removal Action Implementation completed.

Completed Area Name: PROJECT WIDE  
Completed Sub Area Name: Not reported  
Completed Document Type: Removal Action Workplan  
Completed Date: 01/27/2004  
Comments: DTSC approved Final RAW.

Completed Area Name: PROJECT WIDE  
Completed Sub Area Name: Not reported  
Completed Document Type: CEQA - Initial Study/ Neg. Declaration  
Completed Date: 01/19/2004  
Comments: CEQA finalized.

Completed Area Name: PROJECT WIDE  
Completed Sub Area Name: Not reported  
Completed Document Type: Land Use Restriction  
Completed Date: 04/27/2007  
Comments: LUC recorded with LA County Recorder's office.

Future Area Name: Not reported  
Future Sub Area Name: Not reported  
Future Document Type: Not reported  
Future Due Date: Not reported  
Schedule Area Name: Not reported  
Schedule Sub Area Name: Not reported  
Schedule Document Type: Not reported  
Schedule Due Date: Not reported  
Schedule Revised Date: Not reported

Count: 21 records.

## ORPHAN SUMMARY

City	EDR ID	Site Name	Site Address	Zip	Database(s)
BELL	S110819448	MIKE ROCHE INC.	8445 S ATLANTIC AVE	90201	SLIC
BELL GARDENS	S111076162	W. C. HARDISTY	6052 E SHULL ST	90201	SWF/LF
CUDAHY	A100345372		8445 ATLANTIC AVE	90201	AST
CUDAHY	S108997054	GRANDE VISTA STEEL AND METAL CO.	8201 ATLANTIC AVE	90201	LUST
CUDAHY	S111076126	SYSTEM DISPOSAL SERVICE CO.	5240 SANTA ANA AVE	90201	SWF/LF
HUNTINGTON PARK	1003878970	WILMINGTON AVENUE DUMP	NE CORNER ALAMEDA/RANDOLPH STS	90255	CERC-NFRAP
HUNTINGTON PARK	S108936058	STATE STREET ELEMENTARY SCHOOL - P	7923 STATE ST	90255	SCH, ENVIROSTOR
LOS ANGELES COUNTY	2011965306	INTERSECTION AT WARDLOW AND LONG B	INTERSECTION AT WARDLOW AND LO		ERNS
PALA	S102362192	GREGORY CANYON LANDFILL	9708 PALA ROAD (AKA HWY 76)	90280	SWF/LF
SOUTH GATE	1006805161	SHELL SERVICE STATION	8901 S ATLANTIC	90280	RCRA-SQG, FINDS, HAZNET
SOUTH GATE	S106929195	MASCO ELECTRIC INC	10340 ATLANTIC AVE	90280	SWEEPS UST
SOUTH GATE	S106932117	SOUTH GATE SHELL	8901 S ATLANTIC AVE		SWEEPS UST, LOS ANGELES CO. H
SOUTH GATE	S111075819	CALTRANS - SOUTH GATE #2	S EAST OF FREEWAY 710 AND IMPE		SWF/LF
SOUTH GATE	S109443544	FIRESTONE BLVD & GARFIELD AVE INTE	FIRESTONE BLVD & GARFIELD AVE		NPDES
SOUTH GATE	S106387081	JERVIS WEBB CO.	5030 FIRESTONE	90280	SLIC
SOUTH GATE	S106924283	CHEVRON	3520 E FIRESTONE		SWEEPS UST
SOUTH GATE	1003879859	WESTLING ROGER INK CO.	5001 B. FIRESTONE	90280	CERC-NFRAP
SOUTH GATE	S110042618	GWS NURSERY & SUPPLIES, INC.	9475 W FRONTAGE RD		SWF/LF
SOUTH GATE	S111075764	AMERON LANDFILL	10115 S GARFIELD AVE		SWF/LF
SOUTH GATE	S111075743	A.V. HOHN DUMP	5466 SOUTHER AVE		SWF/LF
SOUTH GATE	S111075818	CALTRANS - SOUTH GATE #1	N WEST OF FREEWAY 710 AND SOUT		SWF/LF

# GOVERNMENT RECORDS SEARCHED / DATA CURRENCY TRACKING

To maintain currency of the following federal and state databases, EDR contacts the appropriate governmental agency on a monthly or quarterly basis, as required.

**Number of Days to Update:** Provides confirmation that EDR is reporting records that have been updated within 90 days from the date the government agency made the information available to the public.

## STANDARD ENVIRONMENTAL RECORDS

### ***Federal NPL site list***

#### NPL: National Priority List

National Priorities List (Superfund). The NPL is a subset of CERCLIS and identifies over 1,200 sites for priority cleanup under the Superfund Program. NPL sites may encompass relatively large areas. As such, EDR provides polygon coverage for over 1,000 NPL site boundaries produced by EPA's Environmental Photographic Interpretation Center (EPIC) and regional EPA offices.

Date of Government Version: 03/31/2011	Source: EPA
Date Data Arrived at EDR: 04/13/2011	Telephone: N/A
Date Made Active in Reports: 06/14/2011	Last EDR Contact: 07/12/2011
Number of Days to Update: 62	Next Scheduled EDR Contact: 10/24/2011
	Data Release Frequency: Quarterly

#### NPL Site Boundaries

##### Sources:

EPA's Environmental Photographic Interpretation Center (EPIC)  
Telephone: 202-564-7333

EPA Region 1  
Telephone 617-918-1143

EPA Region 6  
Telephone: 214-655-6659

EPA Region 3  
Telephone 215-814-5418

EPA Region 7  
Telephone: 913-551-7247

EPA Region 4  
Telephone 404-562-8033

EPA Region 8  
Telephone: 303-312-6774

EPA Region 5  
Telephone 312-886-6686

EPA Region 9  
Telephone: 415-947-4246

EPA Region 10  
Telephone 206-553-8665

#### Proposed NPL: Proposed National Priority List Sites

A site that has been proposed for listing on the National Priorities List through the issuance of a proposed rule in the Federal Register. EPA then accepts public comments on the site, responds to the comments, and places on the NPL those sites that continue to meet the requirements for listing.

Date of Government Version: 03/31/2011	Source: EPA
Date Data Arrived at EDR: 04/13/2011	Telephone: N/A
Date Made Active in Reports: 06/14/2011	Last EDR Contact: 07/12/2011
Number of Days to Update: 62	Next Scheduled EDR Contact: 10/24/2011
	Data Release Frequency: Quarterly

#### NPL LIENS: Federal Superfund Liens

Federal Superfund Liens. Under the authority granted the USEPA by CERCLA of 1980, the USEPA has the authority to file liens against real property in order to recover remedial action expenditures or when the property owner received notification of potential liability. USEPA compiles a listing of filed notices of Superfund Liens.

Date of Government Version: 10/15/1991	Source: EPA
Date Data Arrived at EDR: 02/02/1994	Telephone: 202-564-4267
Date Made Active in Reports: 03/30/1994	Last EDR Contact: 08/15/2011
Number of Days to Update: 56	Next Scheduled EDR Contact: 11/28/2011
	Data Release Frequency: No Update Planned

# GOVERNMENT RECORDS SEARCHED / DATA CURRENCY TRACKING

## ***Federal Delisted NPL site list***

### **DELISTED NPL: National Priority List Deletions**

The National Oil and Hazardous Substances Pollution Contingency Plan (NCP) establishes the criteria that the EPA uses to delete sites from the NPL. In accordance with 40 CFR 300.425.(e), sites may be deleted from the NPL where no further response is appropriate.

Date of Government Version: 03/31/2011	Source: EPA
Date Data Arrived at EDR: 04/13/2011	Telephone: N/A
Date Made Active in Reports: 06/14/2011	Last EDR Contact: 07/12/2011
Number of Days to Update: 62	Next Scheduled EDR Contact: 10/24/2011
	Data Release Frequency: Quarterly

## ***Federal CERCLIS list***

### **CERCLIS: Comprehensive Environmental Response, Compensation, and Liability Information System**

CERCLIS contains data on potentially hazardous waste sites that have been reported to the USEPA by states, municipalities, private companies and private persons, pursuant to Section 103 of the Comprehensive Environmental Response, Compensation, and Liability Act (CERCLA). CERCLIS contains sites which are either proposed to or on the National Priorities List (NPL) and sites which are in the screening and assessment phase for possible inclusion on the NPL.

Date of Government Version: 02/25/2011	Source: EPA
Date Data Arrived at EDR: 03/01/2011	Telephone: 703-412-9810
Date Made Active in Reports: 05/02/2011	Last EDR Contact: 09/01/2011
Number of Days to Update: 62	Next Scheduled EDR Contact: 12/12/2011
	Data Release Frequency: Quarterly

### **FEDERAL FACILITY: Federal Facility Site Information listing**

A listing of National Priority List (NPL) and Base Realignment and Closure (BRAC) sites found in the Comprehensive Environmental Response, Compensation and Liability Information System (CERCLIS) Database where EPA's Federal Facilities Restoration and Reuse Office is involved in cleanup activities.

Date of Government Version: 12/10/2010	Source: Environmental Protection Agency
Date Data Arrived at EDR: 01/11/2011	Telephone: 703-603-8704
Date Made Active in Reports: 02/16/2011	Last EDR Contact: 07/15/2011
Number of Days to Update: 36	Next Scheduled EDR Contact: 10/24/2011
	Data Release Frequency: Varies

## ***Federal CERCLIS NFRAP site List***

### **CERCLIS-NFRAP: CERCLIS No Further Remedial Action Planned**

Archived sites are sites that have been removed and archived from the inventory of CERCLIS sites. Archived status indicates that, to the best of EPA's knowledge, assessment at a site has been completed and that EPA has determined no further steps will be taken to list this site on the National Priorities List (NPL), unless information indicates this decision was not appropriate or other considerations require a recommendation for listing at a later time. This decision does not necessarily mean that there is no hazard associated with a given site; it only means that, based upon available information, the location is not judged to be a potential NPL site.

Date of Government Version: 02/25/2011	Source: EPA
Date Data Arrived at EDR: 03/01/2011	Telephone: 703-412-9810
Date Made Active in Reports: 05/02/2011	Last EDR Contact: 09/01/2011
Number of Days to Update: 62	Next Scheduled EDR Contact: 12/12/2011
	Data Release Frequency: Quarterly

## ***Federal RCRA CORRACTS facilities list***

### **CORRACTS: Corrective Action Report**

CORRACTS identifies hazardous waste handlers with RCRA corrective action activity.

# GOVERNMENT RECORDS SEARCHED / DATA CURRENCY TRACKING

Date of Government Version: 03/09/2011  
Date Data Arrived at EDR: 03/15/2011  
Date Made Active in Reports: 06/14/2011  
Number of Days to Update: 91

Source: EPA  
Telephone: 800-424-9346  
Last EDR Contact: 08/15/2011  
Next Scheduled EDR Contact: 11/28/2011  
Data Release Frequency: Quarterly

## ***Federal RCRA non-CORRACTS TSD facilities list***

### **RCRA-TSDF: RCRA - Treatment, Storage and Disposal**

RCRAInfo is EPA's comprehensive information system, providing access to data supporting the Resource Conservation and Recovery Act (RCRA) of 1976 and the Hazardous and Solid Waste Amendments (HSWA) of 1984. The database includes selective information on sites which generate, transport, store, treat and/or dispose of hazardous waste as defined by the Resource Conservation and Recovery Act (RCRA). Transporters are individuals or entities that move hazardous waste from the generator offsite to a facility that can recycle, treat, store, or dispose of the waste. TSDFs treat, store, or dispose of the waste.

Date of Government Version: 06/15/2011  
Date Data Arrived at EDR: 07/07/2011  
Date Made Active in Reports: 08/08/2011  
Number of Days to Update: 32

Source: Environmental Protection Agency  
Telephone: (415) 495-8895  
Last EDR Contact: 07/07/2011  
Next Scheduled EDR Contact: 10/17/2011  
Data Release Frequency: Quarterly

## ***Federal RCRA generators list***

### **RCRA-LQG: RCRA - Large Quantity Generators**

RCRAInfo is EPA's comprehensive information system, providing access to data supporting the Resource Conservation and Recovery Act (RCRA) of 1976 and the Hazardous and Solid Waste Amendments (HSWA) of 1984. The database includes selective information on sites which generate, transport, store, treat and/or dispose of hazardous waste as defined by the Resource Conservation and Recovery Act (RCRA). Large quantity generators (LQGs) generate over 1,000 kilograms (kg) of hazardous waste, or over 1 kg of acutely hazardous waste per month.

Date of Government Version: 06/15/2011  
Date Data Arrived at EDR: 07/07/2011  
Date Made Active in Reports: 08/08/2011  
Number of Days to Update: 32

Source: Environmental Protection Agency  
Telephone: (415) 495-8895  
Last EDR Contact: 07/07/2011  
Next Scheduled EDR Contact: 10/17/2011  
Data Release Frequency: Quarterly

### **RCRA-SQG: RCRA - Small Quantity Generators**

RCRAInfo is EPA's comprehensive information system, providing access to data supporting the Resource Conservation and Recovery Act (RCRA) of 1976 and the Hazardous and Solid Waste Amendments (HSWA) of 1984. The database includes selective information on sites which generate, transport, store, treat and/or dispose of hazardous waste as defined by the Resource Conservation and Recovery Act (RCRA). Small quantity generators (SQGs) generate between 100 kg and 1,000 kg of hazardous waste per month.

Date of Government Version: 06/15/2011  
Date Data Arrived at EDR: 07/07/2011  
Date Made Active in Reports: 08/08/2011  
Number of Days to Update: 32

Source: Environmental Protection Agency  
Telephone: (415) 495-8895  
Last EDR Contact: 07/07/2011  
Next Scheduled EDR Contact: 10/17/2011  
Data Release Frequency: Quarterly

### **RCRA-CESQG: RCRA - Conditionally Exempt Small Quantity Generators**

RCRAInfo is EPA's comprehensive information system, providing access to data supporting the Resource Conservation and Recovery Act (RCRA) of 1976 and the Hazardous and Solid Waste Amendments (HSWA) of 1984. The database includes selective information on sites which generate, transport, store, treat and/or dispose of hazardous waste as defined by the Resource Conservation and Recovery Act (RCRA). Conditionally exempt small quantity generators (CESQGs) generate less than 100 kg of hazardous waste, or less than 1 kg of acutely hazardous waste per month.

Date of Government Version: 06/15/2011  
Date Data Arrived at EDR: 07/07/2011  
Date Made Active in Reports: 08/08/2011  
Number of Days to Update: 32

Source: Environmental Protection Agency  
Telephone: (415) 495-8895  
Last EDR Contact: 07/07/2011  
Next Scheduled EDR Contact: 10/17/2011  
Data Release Frequency: Varies

# GOVERNMENT RECORDS SEARCHED / DATA CURRENCY TRACKING

## ***Federal institutional controls / engineering controls registries***

### US ENG CONTROLS: Engineering Controls Sites List

A listing of sites with engineering controls in place. Engineering controls include various forms of caps, building foundations, liners, and treatment methods to create pathway elimination for regulated substances to enter environmental media or effect human health.

Date of Government Version: 03/16/2011	Source: Environmental Protection Agency
Date Data Arrived at EDR: 03/25/2011	Telephone: 703-603-0695
Date Made Active in Reports: 06/14/2011	Last EDR Contact: 09/12/2011
Number of Days to Update: 81	Next Scheduled EDR Contact: 12/26/2011
	Data Release Frequency: Varies

### US INST CONTROL: Sites with Institutional Controls

A listing of sites with institutional controls in place. Institutional controls include administrative measures, such as groundwater use restrictions, construction restrictions, property use restrictions, and post remediation care requirements intended to prevent exposure to contaminants remaining on site. Deed restrictions are generally required as part of the institutional controls.

Date of Government Version: 03/16/2011	Source: Environmental Protection Agency
Date Data Arrived at EDR: 03/25/2011	Telephone: 703-603-0695
Date Made Active in Reports: 06/14/2011	Last EDR Contact: 09/12/2011
Number of Days to Update: 81	Next Scheduled EDR Contact: 12/26/2011
	Data Release Frequency: Varies

## ***Federal ERNS list***

### ERNS: Emergency Response Notification System

Emergency Response Notification System. ERNS records and stores information on reported releases of oil and hazardous substances.

Date of Government Version: 04/05/2011	Source: National Response Center, United States Coast Guard
Date Data Arrived at EDR: 04/05/2011	Telephone: 202-267-2180
Date Made Active in Reports: 06/14/2011	Last EDR Contact: 07/05/2011
Number of Days to Update: 30	Next Scheduled EDR Contact: 10/17/2011
	Data Release Frequency: Annually

## ***State- and tribal - equivalent NPL***

### RESPONSE: State Response Sites

Identifies confirmed release sites where DTSC is involved in remediation, either in a lead or oversight capacity. These confirmed release sites are generally high-priority and high potential risk.

Date of Government Version: 08/09/2011	Source: Department of Toxic Substances Control
Date Data Arrived at EDR: 08/09/2011	Telephone: 916-323-3400
Date Made Active in Reports: 09/09/2011	Last EDR Contact: 09/15/2011
Number of Days to Update: 31	Next Scheduled EDR Contact: 11/21/2011
	Data Release Frequency: Quarterly

## ***State- and tribal - equivalent CERCLIS***

### ENVIROSTOR: EnviroStor Database

The Department of Toxic Substances Control's (DTSC's) Site Mitigation and Brownfields Reuse Program's (SMBRP's) EnviroStor database identifies sites that have known contamination or sites for which there may be reasons to investigate further. The database includes the following site types: Federal Superfund sites (National Priorities List (NPL)); State Response, including Military Facilities and State Superfund; Voluntary Cleanup; and School sites. EnviroStor provides similar information to the information that was available in CalSites, and provides additional site information, including, but not limited to, identification of formerly-contaminated properties that have been released for reuse, properties where environmental deed restrictions have been recorded to prevent inappropriate land uses, and risk characterization information that is used to assess potential impacts to public health and the environment at contaminated sites.

# GOVERNMENT RECORDS SEARCHED / DATA CURRENCY TRACKING

Date of Government Version: 08/09/2011  
Date Data Arrived at EDR: 08/09/2011  
Date Made Active in Reports: 09/09/2011  
Number of Days to Update: 31

Source: Department of Toxic Substances Control  
Telephone: 916-323-3400  
Last EDR Contact: 09/15/2011  
Next Scheduled EDR Contact: 11/21/2011  
Data Release Frequency: Quarterly

## **State and tribal landfill and/or solid waste disposal site lists**

### SWF/LF (SWIS): Solid Waste Information System

Active, Closed and Inactive Landfills. SWF/LF records typically contain an inventory of solid waste disposal facilities or landfills. These may be active or inactive facilities or open dumps that failed to meet RCRA Section 4004 criteria for solid waste landfills or disposal sites.

Date of Government Version: 05/23/2011  
Date Data Arrived at EDR: 05/24/2011  
Date Made Active in Reports: 06/15/2011  
Number of Days to Update: 22

Source: Department of Resources Recycling and Recovery  
Telephone: 916-341-6320  
Last EDR Contact: 08/24/2011  
Next Scheduled EDR Contact: 12/05/2011  
Data Release Frequency: Quarterly

## **State and tribal leaking storage tank lists**

### LUST REG 9: Leaking Underground Storage Tank Report

Orange, Riverside, San Diego counties. For more current information, please refer to the State Water Resources Control Board's LUST database.

Date of Government Version: 03/01/2001  
Date Data Arrived at EDR: 04/23/2001  
Date Made Active in Reports: 05/21/2001  
Number of Days to Update: 28

Source: California Regional Water Quality Control Board San Diego Region (9)  
Telephone: 858-637-5595  
Last EDR Contact: 06/27/2011  
Next Scheduled EDR Contact: 10/10/2011  
Data Release Frequency: No Update Planned

### LUST REG 7: Leaking Underground Storage Tank Case Listing

Leaking Underground Storage Tank locations. Imperial, Riverside, San Diego, Santa Barbara counties.

Date of Government Version: 02/26/2004  
Date Data Arrived at EDR: 02/26/2004  
Date Made Active in Reports: 03/24/2004  
Number of Days to Update: 27

Source: California Regional Water Quality Control Board Colorado River Basin Region (7)  
Telephone: 760-776-8943  
Last EDR Contact: 08/01/2011  
Next Scheduled EDR Contact: 11/14/2011  
Data Release Frequency: No Update Planned

### LUST REG 6V: Leaking Underground Storage Tank Case Listing

Leaking Underground Storage Tank locations. Inyo, Kern, Los Angeles, Mono, San Bernardino counties.

Date of Government Version: 06/07/2005  
Date Data Arrived at EDR: 06/07/2005  
Date Made Active in Reports: 06/29/2005  
Number of Days to Update: 22

Source: California Regional Water Quality Control Board Victorville Branch Office (6)  
Telephone: 760-241-7365  
Last EDR Contact: 09/12/2011  
Next Scheduled EDR Contact: 12/26/2011  
Data Release Frequency: No Update Planned

### LUST REG 6L: Leaking Underground Storage Tank Case Listing

For more current information, please refer to the State Water Resources Control Board's LUST database.

Date of Government Version: 09/09/2003  
Date Data Arrived at EDR: 09/10/2003  
Date Made Active in Reports: 10/07/2003  
Number of Days to Update: 27

Source: California Regional Water Quality Control Board Lahontan Region (6)  
Telephone: 530-542-5572  
Last EDR Contact: 09/12/2011  
Next Scheduled EDR Contact: 12/26/2011  
Data Release Frequency: No Update Planned

### LUST REG 5: Leaking Underground Storage Tank Database

Leaking Underground Storage Tank locations. Alameda, Alpine, Amador, Butte, Colusa, Contra Costa, Calveras, El Dorado, Fresno, Glenn, Kern, Kings, Lake, Lassen, Madera, Mariposa, Merced, Modoc, Napa, Nevada, Placer, Plumas, Sacramento, San Joaquin, Shasta, Solano, Stanislaus, Sutter, Tehama, Tulare, Tuolumne, Yolo, Yuba counties.

# GOVERNMENT RECORDS SEARCHED / DATA CURRENCY TRACKING

Date of Government Version: 07/01/2008  
Date Data Arrived at EDR: 07/22/2008  
Date Made Active in Reports: 07/31/2008  
Number of Days to Update: 9

Source: California Regional Water Quality Control Board Central Valley Region (5)  
Telephone: 916-464-4834  
Last EDR Contact: 07/01/2011  
Next Scheduled EDR Contact: 10/17/2011  
Data Release Frequency: Quarterly

## LUST REG 4: Underground Storage Tank Leak List

Los Angeles, Ventura counties. For more current information, please refer to the State Water Resources Control Board's LUST database.

Date of Government Version: 09/07/2004  
Date Data Arrived at EDR: 09/07/2004  
Date Made Active in Reports: 10/12/2004  
Number of Days to Update: 35

Source: California Regional Water Quality Control Board Los Angeles Region (4)  
Telephone: 213-576-6710  
Last EDR Contact: 09/06/2011  
Next Scheduled EDR Contact: 12/19/2011  
Data Release Frequency: No Update Planned

## LUST REG 3: Leaking Underground Storage Tank Database

Leaking Underground Storage Tank locations. Monterey, San Benito, San Luis Obispo, Santa Barbara, Santa Cruz counties.

Date of Government Version: 05/19/2003  
Date Data Arrived at EDR: 05/19/2003  
Date Made Active in Reports: 06/02/2003  
Number of Days to Update: 14

Source: California Regional Water Quality Control Board Central Coast Region (3)  
Telephone: 805-542-4786  
Last EDR Contact: 07/18/2011  
Next Scheduled EDR Contact: 10/31/2011  
Data Release Frequency: No Update Planned

## LUST REG 2: Fuel Leak List

Leaking Underground Storage Tank locations. Alameda, Contra Costa, Marin, Napa, San Francisco, San Mateo, Santa Clara, Solano, Sonoma counties.

Date of Government Version: 09/30/2004  
Date Data Arrived at EDR: 10/20/2004  
Date Made Active in Reports: 11/19/2004  
Number of Days to Update: 30

Source: California Regional Water Quality Control Board San Francisco Bay Region (2)  
Telephone: 510-622-2433  
Last EDR Contact: 06/20/2011  
Next Scheduled EDR Contact: 09/05/2011  
Data Release Frequency: Quarterly

## LUST REG 1: Active Toxic Site Investigation

Del Norte, Humboldt, Lake, Mendocino, Modoc, Siskiyou, Sonoma, Trinity counties. For more current information, please refer to the State Water Resources Control Board's LUST database.

Date of Government Version: 02/01/2001  
Date Data Arrived at EDR: 02/28/2001  
Date Made Active in Reports: 03/29/2001  
Number of Days to Update: 29

Source: California Regional Water Quality Control Board North Coast (1)  
Telephone: 707-570-3769  
Last EDR Contact: 08/01/2011  
Next Scheduled EDR Contact: 11/14/2011  
Data Release Frequency: No Update Planned

## LUST: Geotracker's Leaking Underground Fuel Tank Report

Leaking Underground Storage Tank Incident Reports. LUST records contain an inventory of reported leaking underground storage tank incidents. Not all states maintain these records, and the information stored varies by state. For more information on a particular leaking underground storage tank sites, please contact the appropriate regulatory agency.

Date of Government Version: 08/09/2011  
Date Data Arrived at EDR: 08/11/2011  
Date Made Active in Reports: 09/12/2011  
Number of Days to Update: 32

Source: State Water Resources Control Board  
Telephone: see region list  
Last EDR Contact: 08/11/2011  
Next Scheduled EDR Contact: 10/03/2011  
Data Release Frequency: Quarterly

## LUST REG 8: Leaking Underground Storage Tanks

California Regional Water Quality Control Board Santa Ana Region (8). For more current information, please refer to the State Water Resources Control Board's LUST database.

# GOVERNMENT RECORDS SEARCHED / DATA CURRENCY TRACKING

Date of Government Version: 02/14/2005  
Date Data Arrived at EDR: 02/15/2005  
Date Made Active in Reports: 03/28/2005  
Number of Days to Update: 41

Source: California Regional Water Quality Control Board Santa Ana Region (8)  
Telephone: 909-782-4496  
Last EDR Contact: 08/15/2011  
Next Scheduled EDR Contact: 11/28/2011  
Data Release Frequency: Varies

## SLIC: Statewide SLIC Cases

The SLIC (Spills, Leaks, Investigations and Cleanup) program is designed to protect and restore water quality from spills, leaks, and similar discharges.

Date of Government Version: 08/09/2011  
Date Data Arrived at EDR: 08/11/2011  
Date Made Active in Reports: 09/12/2011  
Number of Days to Update: 32

Source: State Water Resources Control Board  
Telephone: 866-480-1028  
Last EDR Contact: 08/11/2011  
Next Scheduled EDR Contact: 10/03/2011  
Data Release Frequency: Varies

## SLIC REG 1: Active Toxic Site Investigations

The SLIC (Spills, Leaks, Investigations and Cleanup) program is designed to protect and restore water quality from spills, leaks, and similar discharges.

Date of Government Version: 04/03/2003  
Date Data Arrived at EDR: 04/07/2003  
Date Made Active in Reports: 04/25/2003  
Number of Days to Update: 18

Source: California Regional Water Quality Control Board, North Coast Region (1)  
Telephone: 707-576-2220  
Last EDR Contact: 08/01/2011  
Next Scheduled EDR Contact: 11/14/2011  
Data Release Frequency: No Update Planned

## SLIC REG 2: Spills, Leaks, Investigation & Cleanup Cost Recovery Listing

The SLIC (Spills, Leaks, Investigations and Cleanup) program is designed to protect and restore water quality from spills, leaks, and similar discharges.

Date of Government Version: 09/30/2004  
Date Data Arrived at EDR: 10/20/2004  
Date Made Active in Reports: 11/19/2004  
Number of Days to Update: 30

Source: Regional Water Quality Control Board San Francisco Bay Region (2)  
Telephone: 510-286-0457  
Last EDR Contact: 06/20/2011  
Next Scheduled EDR Contact: 09/05/2011  
Data Release Frequency: Quarterly

## SLIC REG 3: Spills, Leaks, Investigation & Cleanup Cost Recovery Listing

The SLIC (Spills, Leaks, Investigations and Cleanup) program is designed to protect and restore water quality from spills, leaks, and similar discharges.

Date of Government Version: 05/18/2006  
Date Data Arrived at EDR: 05/18/2006  
Date Made Active in Reports: 06/15/2006  
Number of Days to Update: 28

Source: California Regional Water Quality Control Board Central Coast Region (3)  
Telephone: 805-549-3147  
Last EDR Contact: 07/18/2011  
Next Scheduled EDR Contact: 10/31/2011  
Data Release Frequency: Semi-Annually

## SLIC REG 4: Spills, Leaks, Investigation & Cleanup Cost Recovery Listing

The SLIC (Spills, Leaks, Investigations and Cleanup) program is designed to protect and restore water quality from spills, leaks, and similar discharges.

Date of Government Version: 11/17/2004  
Date Data Arrived at EDR: 11/18/2004  
Date Made Active in Reports: 01/04/2005  
Number of Days to Update: 47

Source: Region Water Quality Control Board Los Angeles Region (4)  
Telephone: 213-576-6600  
Last EDR Contact: 07/01/2011  
Next Scheduled EDR Contact: 10/17/2011  
Data Release Frequency: Varies

## SLIC REG 5: Spills, Leaks, Investigation & Cleanup Cost Recovery Listing

The SLIC (Spills, Leaks, Investigations and Cleanup) program is designed to protect and restore water quality from spills, leaks, and similar discharges.

# GOVERNMENT RECORDS SEARCHED / DATA CURRENCY TRACKING

Date of Government Version: 04/01/2005  
Date Data Arrived at EDR: 04/05/2005  
Date Made Active in Reports: 04/21/2005  
Number of Days to Update: 16

Source: Regional Water Quality Control Board Central Valley Region (5)  
Telephone: 916-464-3291  
Last EDR Contact: 09/12/2011  
Next Scheduled EDR Contact: 12/26/2011  
Data Release Frequency: Semi-Annually

## SLIC REG 6V: Spills, Leaks, Investigation & Cleanup Cost Recovery Listing

The SLIC (Spills, Leaks, Investigations and Cleanup) program is designed to protect and restore water quality from spills, leaks, and similar discharges.

Date of Government Version: 05/24/2005  
Date Data Arrived at EDR: 05/25/2005  
Date Made Active in Reports: 06/16/2005  
Number of Days to Update: 22

Source: Regional Water Quality Control Board, Victorville Branch  
Telephone: 619-241-6583  
Last EDR Contact: 08/15/2011  
Next Scheduled EDR Contact: 11/28/2011  
Data Release Frequency: Semi-Annually

## SLIC REG 6L: SLIC Sites

The SLIC (Spills, Leaks, Investigations and Cleanup) program is designed to protect and restore water quality from spills, leaks, and similar discharges.

Date of Government Version: 09/07/2004  
Date Data Arrived at EDR: 09/07/2004  
Date Made Active in Reports: 10/12/2004  
Number of Days to Update: 35

Source: California Regional Water Quality Control Board, Lahontan Region  
Telephone: 530-542-5574  
Last EDR Contact: 08/15/2011  
Next Scheduled EDR Contact: 11/28/2011  
Data Release Frequency: No Update Planned

## SLIC REG 7: SLIC List

The SLIC (Spills, Leaks, Investigations and Cleanup) program is designed to protect and restore water quality from spills, leaks, and similar discharges.

Date of Government Version: 11/24/2004  
Date Data Arrived at EDR: 11/29/2004  
Date Made Active in Reports: 01/04/2005  
Number of Days to Update: 36

Source: California Regional Quality Control Board, Colorado River Basin Region  
Telephone: 760-346-7491  
Last EDR Contact: 08/01/2011  
Next Scheduled EDR Contact: 11/14/2011  
Data Release Frequency: No Update Planned

## SLIC REG 8: Spills, Leaks, Investigation & Cleanup Cost Recovery Listing

The SLIC (Spills, Leaks, Investigations and Cleanup) program is designed to protect and restore water quality from spills, leaks, and similar discharges.

Date of Government Version: 04/03/2008  
Date Data Arrived at EDR: 04/03/2008  
Date Made Active in Reports: 04/14/2008  
Number of Days to Update: 11

Source: California Region Water Quality Control Board Santa Ana Region (8)  
Telephone: 951-782-3298  
Last EDR Contact: 09/12/2011  
Next Scheduled EDR Contact: 12/26/2011  
Data Release Frequency: Semi-Annually

## SLIC REG 9: Spills, Leaks, Investigation & Cleanup Cost Recovery Listing

The SLIC (Spills, Leaks, Investigations and Cleanup) program is designed to protect and restore water quality from spills, leaks, and similar discharges.

Date of Government Version: 09/10/2007  
Date Data Arrived at EDR: 09/11/2007  
Date Made Active in Reports: 09/28/2007  
Number of Days to Update: 17

Source: California Regional Water Quality Control Board San Diego Region (9)  
Telephone: 858-467-2980  
Last EDR Contact: 08/08/2011  
Next Scheduled EDR Contact: 11/21/2011  
Data Release Frequency: Annually

## INDIAN LUST R10: Leaking Underground Storage Tanks on Indian Land

LUSTs on Indian land in Alaska, Idaho, Oregon and Washington.

# GOVERNMENT RECORDS SEARCHED / DATA CURRENCY TRACKING

Date of Government Version: 08/04/2011	Source: EPA Region 10
Date Data Arrived at EDR: 08/05/2011	Telephone: 206-553-2857
Date Made Active in Reports: 09/13/2011	Last EDR Contact: 08/01/2011
Number of Days to Update: 39	Next Scheduled EDR Contact: 11/14/2011
	Data Release Frequency: Quarterly

INDIAN LUST R1: Leaking Underground Storage Tanks on Indian Land  
A listing of leaking underground storage tank locations on Indian Land.

Date of Government Version: 05/05/2011	Source: EPA Region 1
Date Data Arrived at EDR: 08/02/2011	Telephone: 617-918-1313
Date Made Active in Reports: 09/13/2011	Last EDR Contact: 08/02/2011
Number of Days to Update: 42	Next Scheduled EDR Contact: 11/14/2011
	Data Release Frequency: Varies

INDIAN LUST R8: Leaking Underground Storage Tanks on Indian Land  
LUSTs on Indian land in Colorado, Montana, North Dakota, South Dakota, Utah and Wyoming.

Date of Government Version: 08/18/2011	Source: EPA Region 8
Date Data Arrived at EDR: 08/19/2011	Telephone: 303-312-6271
Date Made Active in Reports: 09/13/2011	Last EDR Contact: 08/01/2011
Number of Days to Update: 25	Next Scheduled EDR Contact: 11/14/2011
	Data Release Frequency: Quarterly

INDIAN LUST R6: Leaking Underground Storage Tanks on Indian Land  
LUSTs on Indian land in New Mexico and Oklahoma.

Date of Government Version: 05/10/2011	Source: EPA Region 6
Date Data Arrived at EDR: 05/11/2011	Telephone: 214-665-6597
Date Made Active in Reports: 06/14/2011	Last EDR Contact: 08/01/2011
Number of Days to Update: 34	Next Scheduled EDR Contact: 11/14/2011
	Data Release Frequency: Varies

INDIAN LUST R4: Leaking Underground Storage Tanks on Indian Land  
LUSTs on Indian land in Florida, Mississippi and North Carolina.

Date of Government Version: 08/11/2011	Source: EPA Region 4
Date Data Arrived at EDR: 08/12/2011	Telephone: 404-562-8677
Date Made Active in Reports: 09/13/2011	Last EDR Contact: 08/01/2011
Number of Days to Update: 32	Next Scheduled EDR Contact: 11/14/2011
	Data Release Frequency: Semi-Annually

INDIAN LUST R9: Leaking Underground Storage Tanks on Indian Land  
LUSTs on Indian land in Arizona, California, New Mexico and Nevada

Date of Government Version: 01/31/2011	Source: Environmental Protection Agency
Date Data Arrived at EDR: 02/01/2011	Telephone: 415-972-3372
Date Made Active in Reports: 03/21/2011	Last EDR Contact: 08/01/2011
Number of Days to Update: 48	Next Scheduled EDR Contact: 11/14/2011
	Data Release Frequency: Quarterly

INDIAN LUST R7: Leaking Underground Storage Tanks on Indian Land  
LUSTs on Indian land in Iowa, Kansas, and Nebraska

Date of Government Version: 02/16/2011	Source: EPA Region 7
Date Data Arrived at EDR: 06/02/2011	Telephone: 913-551-7003
Date Made Active in Reports: 09/13/2011	Last EDR Contact: 08/02/2011
Number of Days to Update: 103	Next Scheduled EDR Contact: 11/14/2011
	Data Release Frequency: Varies

***State and tribal registered storage tank lists***

# GOVERNMENT RECORDS SEARCHED / DATA CURRENCY TRACKING

## UST: Active UST Facilities

Active UST facilities gathered from the local regulatory agencies

Date of Government Version: 08/09/2011	Source: SWRCB
Date Data Arrived at EDR: 08/11/2011	Telephone: 916-480-1028
Date Made Active in Reports: 09/09/2011	Last EDR Contact: 08/11/2011
Number of Days to Update: 29	Next Scheduled EDR Contact: 10/03/2011
	Data Release Frequency: Semi-Annually

## AST: Aboveground Petroleum Storage Tank Facilities Registered Aboveground Storage Tanks.

Date of Government Version: 08/01/2009	Source: State Water Resources Control Board
Date Data Arrived at EDR: 09/10/2009	Telephone: 916-341-5712
Date Made Active in Reports: 10/01/2009	Last EDR Contact: 07/08/2011
Number of Days to Update: 21	Next Scheduled EDR Contact: 10/24/2011
	Data Release Frequency: Quarterly

## INDIAN UST R10: Underground Storage Tanks on Indian Land

The Indian Underground Storage Tank (UST) database provides information about underground storage tanks on Indian land in EPA Region 10 (Alaska, Idaho, Oregon, Washington, and Tribal Nations).

Date of Government Version: 08/04/2011	Source: EPA Region 10
Date Data Arrived at EDR: 08/05/2011	Telephone: 206-553-2857
Date Made Active in Reports: 09/13/2011	Last EDR Contact: 08/01/2011
Number of Days to Update: 39	Next Scheduled EDR Contact: 11/14/2011
	Data Release Frequency: Quarterly

## INDIAN UST R9: Underground Storage Tanks on Indian Land

The Indian Underground Storage Tank (UST) database provides information about underground storage tanks on Indian land in EPA Region 9 (Arizona, California, Hawaii, Nevada, the Pacific Islands, and Tribal Nations).

Date of Government Version: 08/04/2011	Source: EPA Region 9
Date Data Arrived at EDR: 08/05/2011	Telephone: 415-972-3368
Date Made Active in Reports: 09/13/2011	Last EDR Contact: 08/01/2011
Number of Days to Update: 39	Next Scheduled EDR Contact: 11/14/2011
	Data Release Frequency: Quarterly

## INDIAN UST R8: Underground Storage Tanks on Indian Land

The Indian Underground Storage Tank (UST) database provides information about underground storage tanks on Indian land in EPA Region 8 (Colorado, Montana, North Dakota, South Dakota, Utah, Wyoming and 27 Tribal Nations).

Date of Government Version: 08/18/2011	Source: EPA Region 8
Date Data Arrived at EDR: 08/19/2011	Telephone: 303-312-6137
Date Made Active in Reports: 09/13/2011	Last EDR Contact: 08/01/2011
Number of Days to Update: 25	Next Scheduled EDR Contact: 11/14/2011
	Data Release Frequency: Quarterly

## INDIAN UST R7: Underground Storage Tanks on Indian Land

The Indian Underground Storage Tank (UST) database provides information about underground storage tanks on Indian land in EPA Region 7 (Iowa, Kansas, Missouri, Nebraska, and 9 Tribal Nations).

Date of Government Version: 04/01/2011	Source: EPA Region 7
Date Data Arrived at EDR: 06/01/2011	Telephone: 913-551-7003
Date Made Active in Reports: 06/14/2011	Last EDR Contact: 08/02/2011
Number of Days to Update: 13	Next Scheduled EDR Contact: 11/14/2011
	Data Release Frequency: Varies

## INDIAN UST R6: Underground Storage Tanks on Indian Land

The Indian Underground Storage Tank (UST) database provides information about underground storage tanks on Indian land in EPA Region 6 (Louisiana, Arkansas, Oklahoma, New Mexico, Texas and 65 Tribes).

# GOVERNMENT RECORDS SEARCHED / DATA CURRENCY TRACKING

Date of Government Version: 05/10/2011  
Date Data Arrived at EDR: 05/11/2011  
Date Made Active in Reports: 06/14/2011  
Number of Days to Update: 34

Source: EPA Region 6  
Telephone: 214-665-7591  
Last EDR Contact: 08/01/2011  
Next Scheduled EDR Contact: 11/14/2011  
Data Release Frequency: Semi-Annually

## INDIAN UST R5: Underground Storage Tanks on Indian Land

The Indian Underground Storage Tank (UST) database provides information about underground storage tanks on Indian land in EPA Region 5 (Michigan, Minnesota and Wisconsin and Tribal Nations).

Date of Government Version: 07/01/2011  
Date Data Arrived at EDR: 08/26/2011  
Date Made Active in Reports: 09/13/2011  
Number of Days to Update: 18

Source: EPA Region 5  
Telephone: 312-886-6136  
Last EDR Contact: 08/01/2011  
Next Scheduled EDR Contact: 11/14/2011  
Data Release Frequency: Varies

## INDIAN UST R4: Underground Storage Tanks on Indian Land

The Indian Underground Storage Tank (UST) database provides information about underground storage tanks on Indian land in EPA Region 4 (Alabama, Florida, Georgia, Kentucky, Mississippi, North Carolina, South Carolina, Tennessee and Tribal Nations)

Date of Government Version: 08/11/2011  
Date Data Arrived at EDR: 08/12/2011  
Date Made Active in Reports: 09/13/2011  
Number of Days to Update: 32

Source: EPA Region 4  
Telephone: 404-562-9424  
Last EDR Contact: 08/01/2011  
Next Scheduled EDR Contact: 11/14/2011  
Data Release Frequency: Semi-Annually

## INDIAN UST R1: Underground Storage Tanks on Indian Land

The Indian Underground Storage Tank (UST) database provides information about underground storage tanks on Indian land in EPA Region 1 (Connecticut, Maine, Massachusetts, New Hampshire, Rhode Island, Vermont and ten Tribal Nations).

Date of Government Version: 05/05/2011  
Date Data Arrived at EDR: 08/08/2011  
Date Made Active in Reports: 09/13/2011  
Number of Days to Update: 36

Source: EPA, Region 1  
Telephone: 617-918-1313  
Last EDR Contact: 08/02/2011  
Next Scheduled EDR Contact: 11/14/2011  
Data Release Frequency: Varies

## FEMA UST: Underground Storage Tank Listing

A listing of all FEMA owned underground storage tanks.

Date of Government Version: 01/01/2010  
Date Data Arrived at EDR: 02/16/2010  
Date Made Active in Reports: 04/12/2010  
Number of Days to Update: 55

Source: FEMA  
Telephone: 202-646-5797  
Last EDR Contact: 07/18/2011  
Next Scheduled EDR Contact: 10/31/2011  
Data Release Frequency: Varies

## **State and tribal voluntary cleanup sites**

### INDIAN VCP R7: Voluntary Cleanup Priority Listing

A listing of voluntary cleanup priority sites located on Indian Land located in Region 7.

Date of Government Version: 03/20/2008  
Date Data Arrived at EDR: 04/22/2008  
Date Made Active in Reports: 05/19/2008  
Number of Days to Update: 27

Source: EPA, Region 7  
Telephone: 913-551-7365  
Last EDR Contact: 04/20/2009  
Next Scheduled EDR Contact: 07/20/2009  
Data Release Frequency: Varies

### VCP: Voluntary Cleanup Program Properties

Contains low threat level properties with either confirmed or unconfirmed releases and the project proponents have request that DTSC oversee investigation and/or cleanup activities and have agreed to provide coverage for DTSC's costs.

# GOVERNMENT RECORDS SEARCHED / DATA CURRENCY TRACKING

Date of Government Version: 08/09/2011  
Date Data Arrived at EDR: 08/09/2011  
Date Made Active in Reports: 09/09/2011  
Number of Days to Update: 31

Source: Department of Toxic Substances Control  
Telephone: 916-323-3400  
Last EDR Contact: 09/15/2011  
Next Scheduled EDR Contact: 11/21/2011  
Data Release Frequency: Quarterly

## INDIAN VCP R1: Voluntary Cleanup Priority Listing

A listing of voluntary cleanup priority sites located on Indian Land located in Region 1.

Date of Government Version: 05/05/2011  
Date Data Arrived at EDR: 07/05/2011  
Date Made Active in Reports: 09/13/2011  
Number of Days to Update: 70

Source: EPA, Region 1  
Telephone: 617-918-1102  
Last EDR Contact: 07/05/2011  
Next Scheduled EDR Contact: 10/17/2011  
Data Release Frequency: Varies

## ADDITIONAL ENVIRONMENTAL RECORDS

### **Local Brownfield lists**

#### US BROWNFIELDS: A Listing of Brownfields Sites

Included in the listing are brownfields properties addresses by Cooperative Agreement Recipients and brownfields properties addressed by Targeted Brownfields Assessments. Targeted Brownfields Assessments-EPA's Targeted Brownfields Assessments (TBA) program is designed to help states, tribes, and municipalities--especially those without EPA Brownfields Assessment Demonstration Pilots--minimize the uncertainties of contamination often associated with brownfields. Under the TBA program, EPA provides funding and/or technical assistance for environmental assessments at brownfields sites throughout the country. Targeted Brownfields Assessments supplement and work with other efforts under EPA's Brownfields Initiative to promote cleanup and redevelopment of brownfields. Cooperative Agreement Recipients-States, political subdivisions, territories, and Indian tribes become Brownfields Cleanup Revolving Loan Fund (BCRLF) cooperative agreement recipients when they enter into BCRLF cooperative agreements with the U.S. EPA. EPA selects BCRLF cooperative agreement recipients based on a proposal and application process. BCRLF cooperative agreement recipients must use EPA funds provided through BCRLF cooperative agreement for specified brownfields-related cleanup activities.

Date of Government Version: 06/27/2011  
Date Data Arrived at EDR: 06/27/2011  
Date Made Active in Reports: 09/13/2011  
Number of Days to Update: 78

Source: Environmental Protection Agency  
Telephone: 202-566-2777  
Last EDR Contact: 06/27/2011  
Next Scheduled EDR Contact: 10/10/2011  
Data Release Frequency: Semi-Annually

### **Local Lists of Landfill / Solid Waste Disposal Sites**

#### ODI: Open Dump Inventory

An open dump is defined as a disposal facility that does not comply with one or more of the Part 257 or Part 258 Subtitle D Criteria.

Date of Government Version: 06/30/1985  
Date Data Arrived at EDR: 08/09/2004  
Date Made Active in Reports: 09/17/2004  
Number of Days to Update: 39

Source: Environmental Protection Agency  
Telephone: 800-424-9346  
Last EDR Contact: 06/09/2004  
Next Scheduled EDR Contact: N/A  
Data Release Frequency: No Update Planned

#### DEBRIS REGION 9: Torres Martinez Reservation Illegal Dump Site Locations

A listing of illegal dump sites location on the Torres Martinez Indian Reservation located in eastern Riverside County and northern Imperial County, California.

Date of Government Version: 01/12/2009  
Date Data Arrived at EDR: 05/07/2009  
Date Made Active in Reports: 09/21/2009  
Number of Days to Update: 137

Source: EPA, Region 9  
Telephone: 415-947-4219  
Last EDR Contact: 06/27/2011  
Next Scheduled EDR Contact: 10/10/2011  
Data Release Frequency: No Update Planned

# GOVERNMENT RECORDS SEARCHED / DATA CURRENCY TRACKING

## WMUDS/SWAT: Waste Management Unit Database

Waste Management Unit Database System. WMUDS is used by the State Water Resources Control Board staff and the Regional Water Quality Control Boards for program tracking and inventory of waste management units. WMUDS is composed of the following databases: Facility Information, Scheduled Inspections Information, Waste Management Unit Information, SWAT Program Information, SWAT Report Summary Information, SWAT Report Summary Data, Chapter 15 (formerly Subchapter 15) Information, Chapter 15 Monitoring Parameters, TPCA Program Information, RCRA Program Information, Closure Information, and Interested Parties Information.

Date of Government Version: 04/01/2000	Source: State Water Resources Control Board
Date Data Arrived at EDR: 04/10/2000	Telephone: 916-227-4448
Date Made Active in Reports: 05/10/2000	Last EDR Contact: 08/15/2011
Number of Days to Update: 30	Next Scheduled EDR Contact: 11/28/2011
	Data Release Frequency: No Update Planned

## SWRCY: Recycler Database

A listing of recycling facilities in California.

Date of Government Version: 06/01/2011	Source: Department of Conservation
Date Data Arrived at EDR: 06/21/2011	Telephone: 916-323-3836
Date Made Active in Reports: 07/15/2011	Last EDR Contact: 06/21/2011
Number of Days to Update: 24	Next Scheduled EDR Contact: 10/03/2011
	Data Release Frequency: Quarterly

## HAULERS: Registered Waste Tire Haulers Listing

A listing of registered waste tire haulers.

Date of Government Version: 05/24/2011	Source: Integrated Waste Management Board
Date Data Arrived at EDR: 05/24/2011	Telephone: 916-341-6422
Date Made Active in Reports: 06/15/2011	Last EDR Contact: 09/06/2011
Number of Days to Update: 22	Next Scheduled EDR Contact: 12/05/2011
	Data Release Frequency: Varies

## INDIAN ODI: Report on the Status of Open Dumps on Indian Lands

Location of open dumps on Indian land.

Date of Government Version: 12/31/1998	Source: Environmental Protection Agency
Date Data Arrived at EDR: 12/03/2007	Telephone: 703-308-8245
Date Made Active in Reports: 01/24/2008	Last EDR Contact: 08/08/2011
Number of Days to Update: 52	Next Scheduled EDR Contact: 11/21/2011
	Data Release Frequency: Varies

## **Local Lists of Hazardous waste / Contaminated Sites**

### US CDL: Clandestine Drug Labs

A listing of clandestine drug lab locations. The U.S. Department of Justice ("the Department") provides this web site as a public service. It contains addresses of some locations where law enforcement agencies reported they found chemicals or other items that indicated the presence of either clandestine drug laboratories or dumpsites. In most cases, the source of the entries is not the Department, and the Department has not verified the entry and does not guarantee its accuracy. Members of the public must verify the accuracy of all entries by, for example, contacting local law enforcement and local health departments.

Date of Government Version: 04/08/2011	Source: Drug Enforcement Administration
Date Data Arrived at EDR: 06/16/2011	Telephone: 202-307-1000
Date Made Active in Reports: 09/13/2011	Last EDR Contact: 09/07/2011
Number of Days to Update: 89	Next Scheduled EDR Contact: 12/19/2011
	Data Release Frequency: Quarterly

### HIST CAL-SITES: Calsites Database

The Calsites database contains potential or confirmed hazardous substance release properties. In 1996, California EPA reevaluated and significantly reduced the number of sites in the Calsites database. No longer updated by the state agency. It has been replaced by ENVIROSTOR.

# GOVERNMENT RECORDS SEARCHED / DATA CURRENCY TRACKING

Date of Government Version: 08/08/2005  
Date Data Arrived at EDR: 08/03/2006  
Date Made Active in Reports: 08/24/2006  
Number of Days to Update: 21

Source: Department of Toxic Substance Control  
Telephone: 916-323-3400  
Last EDR Contact: 02/23/2009  
Next Scheduled EDR Contact: 05/25/2009  
Data Release Frequency: No Update Planned

## SCH: School Property Evaluation Program

This category contains proposed and existing school sites that are being evaluated by DTSC for possible hazardous materials contamination. In some cases, these properties may be listed in the CalSites category depending on the level of threat to public health and safety or the environment they pose.

Date of Government Version: 08/09/2011  
Date Data Arrived at EDR: 08/09/2011  
Date Made Active in Reports: 09/09/2011  
Number of Days to Update: 31

Source: Department of Toxic Substances Control  
Telephone: 916-323-3400  
Last EDR Contact: 09/15/2011  
Next Scheduled EDR Contact: 11/21/2011  
Data Release Frequency: Quarterly

## TOXIC PITS: Toxic Pits Cleanup Act Sites

Toxic PITS Cleanup Act Sites. TOXIC PITS identifies sites suspected of containing hazardous substances where cleanup has not yet been completed.

Date of Government Version: 07/01/1995  
Date Data Arrived at EDR: 08/30/1995  
Date Made Active in Reports: 09/26/1995  
Number of Days to Update: 27

Source: State Water Resources Control Board  
Telephone: 916-227-4364  
Last EDR Contact: 01/26/2009  
Next Scheduled EDR Contact: 04/27/2009  
Data Release Frequency: No Update Planned

## CDL: Clandestine Drug Labs

A listing of drug lab locations. Listing of a location in this database does not indicate that any illegal drug lab materials were or were not present there, and does not constitute a determination that the location either requires or does not require additional cleanup work.

Date of Government Version: 06/30/2011  
Date Data Arrived at EDR: 08/11/2011  
Date Made Active in Reports: 09/09/2011  
Number of Days to Update: 29

Source: Department of Toxic Substances Control  
Telephone: 916-255-6504  
Last EDR Contact: 08/08/2011  
Next Scheduled EDR Contact: 10/17/2011  
Data Release Frequency: Varies

## US HIST CDL: National Clandestine Laboratory Register

A listing of clandestine drug lab locations. The U.S. Department of Justice ("the Department") provides this web site as a public service. It contains addresses of some locations where law enforcement agencies reported they found chemicals or other items that indicated the presence of either clandestine drug laboratories or dumpsites. In most cases, the source of the entries is not the Department, and the Department has not verified the entry and does not guarantee its accuracy. Members of the public must verify the accuracy of all entries by, for example, contacting local law enforcement and local health departments.

Date of Government Version: 09/01/2007  
Date Data Arrived at EDR: 11/19/2008  
Date Made Active in Reports: 03/30/2009  
Number of Days to Update: 131

Source: Drug Enforcement Administration  
Telephone: 202-307-1000  
Last EDR Contact: 03/23/2009  
Next Scheduled EDR Contact: 06/22/2009  
Data Release Frequency: No Update Planned

## **Local Lists of Registered Storage Tanks**

### CA FID UST: Facility Inventory Database

The Facility Inventory Database (FID) contains a historical listing of active and inactive underground storage tank locations from the State Water Resource Control Board. Refer to local/county source for current data.

Date of Government Version: 10/31/1994  
Date Data Arrived at EDR: 09/05/1995  
Date Made Active in Reports: 09/29/1995  
Number of Days to Update: 24

Source: California Environmental Protection Agency  
Telephone: 916-341-5851  
Last EDR Contact: 12/28/1998  
Next Scheduled EDR Contact: N/A  
Data Release Frequency: No Update Planned

# GOVERNMENT RECORDS SEARCHED / DATA CURRENCY TRACKING

## UST MENDOCINO: Mendocino County UST Database

A listing of underground storage tank locations in Mendocino County.

Date of Government Version: 09/23/2009	Source: Department of Public Health
Date Data Arrived at EDR: 09/23/2009	Telephone: 707-463-4466
Date Made Active in Reports: 10/01/2009	Last EDR Contact: 09/06/2011
Number of Days to Update: 8	Next Scheduled EDR Contact: 12/19/2011
	Data Release Frequency: Annually

## HIST UST: Hazardous Substance Storage Container Database

The Hazardous Substance Storage Container Database is a historical listing of UST sites. Refer to local/county source for current data.

Date of Government Version: 10/15/1990	Source: State Water Resources Control Board
Date Data Arrived at EDR: 01/25/1991	Telephone: 916-341-5851
Date Made Active in Reports: 02/12/1991	Last EDR Contact: 07/26/2001
Number of Days to Update: 18	Next Scheduled EDR Contact: N/A
	Data Release Frequency: No Update Planned

## SWEEPS UST: SWEEPS UST Listing

Statewide Environmental Evaluation and Planning System. This underground storage tank listing was updated and maintained by a company contacted by the SWRCB in the early 1990's. The listing is no longer updated or maintained. The local agency is the contact for more information on a site on the SWEEPS list.

Date of Government Version: 06/01/1994	Source: State Water Resources Control Board
Date Data Arrived at EDR: 07/07/2005	Telephone: N/A
Date Made Active in Reports: 08/11/2005	Last EDR Contact: 06/03/2005
Number of Days to Update: 35	Next Scheduled EDR Contact: N/A
	Data Release Frequency: No Update Planned

## Local Land Records

### LIENS 2: CERCLA Lien Information

A Federal CERCLA ("Superfund") lien can exist by operation of law at any site or property at which EPA has spent Superfund monies. These monies are spent to investigate and address releases and threatened releases of contamination. CERCLIS provides information as to the identity of these sites and properties.

Date of Government Version: 05/05/2011	Source: Environmental Protection Agency
Date Data Arrived at EDR: 05/11/2011	Telephone: 202-564-6023
Date Made Active in Reports: 09/13/2011	Last EDR Contact: 08/12/2011
Number of Days to Update: 125	Next Scheduled EDR Contact: 11/14/2011
	Data Release Frequency: Varies

### LUCIS: Land Use Control Information System

LUCIS contains records of land use control information pertaining to the former Navy Base Realignment and Closure properties.

Date of Government Version: 12/09/2005	Source: Department of the Navy
Date Data Arrived at EDR: 12/11/2006	Telephone: 843-820-7326
Date Made Active in Reports: 01/11/2007	Last EDR Contact: 07/11/2011
Number of Days to Update: 31	Next Scheduled EDR Contact: 09/05/2011
	Data Release Frequency: Varies

### LIENS: Environmental Liens Listing

A listing of property locations with environmental liens for California where DTSC is a lien holder.

Date of Government Version: 06/28/2011	Source: Department of Toxic Substances Control
Date Data Arrived at EDR: 06/29/2011	Telephone: 916-323-3400
Date Made Active in Reports: 07/08/2011	Last EDR Contact: 09/12/2011
Number of Days to Update: 9	Next Scheduled EDR Contact: 12/26/2011
	Data Release Frequency: Varies

# GOVERNMENT RECORDS SEARCHED / DATA CURRENCY TRACKING

## DEED: Deed Restriction Listing

Site Mitigation and Brownfields Reuse Program Facility Sites with Deed Restrictions & Hazardous Waste Management Program Facility Sites with Deed / Land Use Restriction. The DTSC Site Mitigation and Brownfields Reuse Program (SMBRP) list includes sites cleaned up under the program's oversight and generally does not include current or former hazardous waste facilities that required a hazardous waste facility permit. The list represents deed restrictions that are active. Some sites have multiple deed restrictions. The DTSC Hazardous Waste Management Program (HWMP) has developed a list of current or former hazardous waste facilities that have a recorded land use restriction at the local county recorder's office. The land use restrictions on this list were required by the DTSC HWMP as a result of the presence of hazardous substances that remain on site after the facility (or part of the facility) has been closed or cleaned up. The types of land use restriction include deed notice, deed restriction, or a land use restriction that binds current and future owners.

Date of Government Version: 06/13/2011	Source: Department of Toxic Substances Control
Date Data Arrived at EDR: 06/14/2011	Telephone: 916-323-3400
Date Made Active in Reports: 07/15/2011	Last EDR Contact: 09/13/2011
Number of Days to Update: 31	Next Scheduled EDR Contact: 12/26/2011
	Data Release Frequency: Semi-Annually

## **Records of Emergency Release Reports**

### HMIRS: Hazardous Materials Information Reporting System

Hazardous Materials Incident Report System. HMIRS contains hazardous material spill incidents reported to DOT.

Date of Government Version: 04/05/2011	Source: U.S. Department of Transportation
Date Data Arrived at EDR: 04/05/2011	Telephone: 202-366-4555
Date Made Active in Reports: 09/13/2011	Last EDR Contact: 07/05/2011
Number of Days to Update: 161	Next Scheduled EDR Contact: 10/17/2011
	Data Release Frequency: Annually

### CHMIRS: California Hazardous Material Incident Report System

California Hazardous Material Incident Reporting System. CHMIRS contains information on reported hazardous material incidents (accidental releases or spills).

Date of Government Version: 12/31/2010	Source: Office of Emergency Services
Date Data Arrived at EDR: 05/03/2011	Telephone: 916-845-8400
Date Made Active in Reports: 06/15/2011	Last EDR Contact: 08/01/2011
Number of Days to Update: 43	Next Scheduled EDR Contact: 11/14/2011
	Data Release Frequency: Varies

### LDS: Land Disposal Sites Listing

The Land Disposal program regulates of waste discharge to land for treatment, storage and disposal in waste management units.

Date of Government Version: 08/09/2011	Source: State Water Quality Control Board
Date Data Arrived at EDR: 08/11/2011	Telephone: 866-480-1028
Date Made Active in Reports: 09/12/2011	Last EDR Contact: 08/11/2011
Number of Days to Update: 32	Next Scheduled EDR Contact: 10/03/2011
	Data Release Frequency: Quarterly

### MCS: Military Cleanup Sites Listing

The State Water Resources Control Board and nine Regional Water Quality Control Boards partner with the Department of Defense (DoD) through the Defense and State Memorandum of Agreement (DSMOA) to oversee the investigation and remediation of water quality issues at military facilities.

Date of Government Version: 08/09/2011	Source: State Water Resources Control Board
Date Data Arrived at EDR: 08/11/2011	Telephone: 866-480-1028
Date Made Active in Reports: 09/12/2011	Last EDR Contact: 08/11/2011
Number of Days to Update: 32	Next Scheduled EDR Contact: 10/03/2011
	Data Release Frequency: Quarterly

## **Other Ascertainable Records**

# GOVERNMENT RECORDS SEARCHED / DATA CURRENCY TRACKING

## RCRA-NonGen: RCRA - Non Generators

RCRAInfo is EPA's comprehensive information system, providing access to data supporting the Resource Conservation and Recovery Act (RCRA) of 1976 and the Hazardous and Solid Waste Amendments (HSWA) of 1984. The database includes selective information on sites which generate, transport, store, treat and/or dispose of hazardous waste as defined by the Resource Conservation and Recovery Act (RCRA). Non-Generators do not presently generate hazardous waste.

Date of Government Version: 06/15/2011	Source: Environmental Protection Agency
Date Data Arrived at EDR: 07/07/2011	Telephone: (415) 495-8895
Date Made Active in Reports: 08/08/2011	Last EDR Contact: 07/07/2011
Number of Days to Update: 32	Next Scheduled EDR Contact: 10/17/2011
	Data Release Frequency: Varies

## DOT OPS: Incident and Accident Data

Department of Transportation, Office of Pipeline Safety Incident and Accident data.

Date of Government Version: 01/12/2011	Source: Department of Transportation, Office of Pipeline Safety
Date Data Arrived at EDR: 02/11/2011	Telephone: 202-366-4595
Date Made Active in Reports: 05/02/2011	Last EDR Contact: 08/09/2011
Number of Days to Update: 80	Next Scheduled EDR Contact: 11/21/2011
	Data Release Frequency: Varies

## DOD: Department of Defense Sites

This data set consists of federally owned or administered lands, administered by the Department of Defense, that have any area equal to or greater than 640 acres of the United States, Puerto Rico, and the U.S. Virgin Islands.

Date of Government Version: 12/31/2005	Source: USGS
Date Data Arrived at EDR: 11/10/2006	Telephone: 888-275-8747
Date Made Active in Reports: 01/11/2007	Last EDR Contact: 07/22/2011
Number of Days to Update: 62	Next Scheduled EDR Contact: 10/31/2011
	Data Release Frequency: Semi-Annually

## FUDS: Formerly Used Defense Sites

The listing includes locations of Formerly Used Defense Sites properties where the US Army Corps of Engineers is actively working or will take necessary cleanup actions.

Date of Government Version: 12/31/2009	Source: U.S. Army Corps of Engineers
Date Data Arrived at EDR: 08/12/2010	Telephone: 202-528-4285
Date Made Active in Reports: 12/02/2010	Last EDR Contact: 09/12/2011
Number of Days to Update: 112	Next Scheduled EDR Contact: 12/26/2011
	Data Release Frequency: Varies

## CONSENT: Superfund (CERCLA) Consent Decrees

Major legal settlements that establish responsibility and standards for cleanup at NPL (Superfund) sites. Released periodically by United States District Courts after settlement by parties to litigation matters.

Date of Government Version: 12/31/2010	Source: Department of Justice, Consent Decree Library
Date Data Arrived at EDR: 04/05/2011	Telephone: Varies
Date Made Active in Reports: 06/14/2011	Last EDR Contact: 07/01/2011
Number of Days to Update: 70	Next Scheduled EDR Contact: 10/17/2011
	Data Release Frequency: Varies

## ROD: Records Of Decision

Record of Decision. ROD documents mandate a permanent remedy at an NPL (Superfund) site containing technical and health information to aid in the cleanup.

Date of Government Version: 05/31/2011	Source: EPA
Date Data Arrived at EDR: 06/15/2011	Telephone: 703-416-0223
Date Made Active in Reports: 09/13/2011	Last EDR Contact: 09/14/2011
Number of Days to Update: 90	Next Scheduled EDR Contact: 12/26/2011
	Data Release Frequency: Annually

# GOVERNMENT RECORDS SEARCHED / DATA CURRENCY TRACKING

## UMTRA: Uranium Mill Tailings Sites

Uranium ore was mined by private companies for federal government use in national defense programs. When the mills shut down, large piles of the sand-like material (mill tailings) remain after uranium has been extracted from the ore. Levels of human exposure to radioactive materials from the piles are low; however, in some cases tailings were used as construction materials before the potential health hazards of the tailings were recognized.

Date of Government Version: 09/14/2010	Source: Department of Energy
Date Data Arrived at EDR: 10/21/2010	Telephone: 505-845-0011
Date Made Active in Reports: 01/28/2011	Last EDR Contact: 08/31/2011
Number of Days to Update: 99	Next Scheduled EDR Contact: 12/12/2011
	Data Release Frequency: Varies

## MINES: Mines Master Index File

Contains all mine identification numbers issued for mines active or opened since 1971. The data also includes violation information.

Date of Government Version: 05/06/2011	Source: Department of Labor, Mine Safety and Health Administration
Date Data Arrived at EDR: 06/08/2011	Telephone: 303-231-5959
Date Made Active in Reports: 09/13/2011	Last EDR Contact: 09/08/2011
Number of Days to Update: 97	Next Scheduled EDR Contact: 12/19/2011
	Data Release Frequency: Semi-Annually

## TRIS: Toxic Chemical Release Inventory System

Toxic Release Inventory System. TRIS identifies facilities which release toxic chemicals to the air, water and land in reportable quantities under SARA Title III Section 313.

Date of Government Version: 12/31/2009	Source: EPA
Date Data Arrived at EDR: 12/17/2010	Telephone: 202-566-0250
Date Made Active in Reports: 03/21/2011	Last EDR Contact: 09/01/2011
Number of Days to Update: 94	Next Scheduled EDR Contact: 12/12/2011
	Data Release Frequency: Annually

## TSCA: Toxic Substances Control Act

Toxic Substances Control Act. TSCA identifies manufacturers and importers of chemical substances included on the TSCA Chemical Substance Inventory list. It includes data on the production volume of these substances by plant site.

Date of Government Version: 12/31/2006	Source: EPA
Date Data Arrived at EDR: 09/29/2010	Telephone: 202-260-5521
Date Made Active in Reports: 12/02/2010	Last EDR Contact: 06/30/2011
Number of Days to Update: 64	Next Scheduled EDR Contact: 10/10/2011
	Data Release Frequency: Every 4 Years

## FTTS: FIFRA/ TSCA Tracking System - FIFRA (Federal Insecticide, Fungicide, & Rodenticide Act)/TSCA (Toxic Substances Control Act)

FTTS tracks administrative cases and pesticide enforcement actions and compliance activities related to FIFRA, TSCA and EPCRA (Emergency Planning and Community Right-to-Know Act). To maintain currency, EDR contacts the Agency on a quarterly basis.

Date of Government Version: 04/09/2009	Source: EPA/Office of Prevention, Pesticides and Toxic Substances
Date Data Arrived at EDR: 04/16/2009	Telephone: 202-566-1667
Date Made Active in Reports: 05/11/2009	Last EDR Contact: 08/31/2011
Number of Days to Update: 25	Next Scheduled EDR Contact: 12/12/2011
	Data Release Frequency: Quarterly

## FTTS INSP: FIFRA/ TSCA Tracking System - FIFRA (Federal Insecticide, Fungicide, & Rodenticide Act)/TSCA (Toxic Substances Control Act)

A listing of FIFRA/TSCA Tracking System (FTTS) inspections and enforcements.

Date of Government Version: 04/09/2009	Source: EPA
Date Data Arrived at EDR: 04/16/2009	Telephone: 202-566-1667
Date Made Active in Reports: 05/11/2009	Last EDR Contact: 08/31/2011
Number of Days to Update: 25	Next Scheduled EDR Contact: 12/12/2011
	Data Release Frequency: Quarterly

# GOVERNMENT RECORDS SEARCHED / DATA CURRENCY TRACKING

## HIST FTTS: FIFRA/TSCA Tracking System Administrative Case Listing

A complete administrative case listing from the FIFRA/TSCA Tracking System (FTTS) for all ten EPA regions. The information was obtained from the National Compliance Database (NCDB). NCDB supports the implementation of FIFRA (Federal Insecticide, Fungicide, and Rodenticide Act) and TSCA (Toxic Substances Control Act). Some EPA regions are now closing out records. Because of that, and the fact that some EPA regions are not providing EPA Headquarters with updated records, it was decided to create a HIST FTTS database. It included records that may not be included in the newer FTTS database updates. This database is no longer updated.

Date of Government Version: 10/19/2006	Source: Environmental Protection Agency
Date Data Arrived at EDR: 03/01/2007	Telephone: 202-564-2501
Date Made Active in Reports: 04/10/2007	Last EDR Contact: 12/17/2007
Number of Days to Update: 40	Next Scheduled EDR Contact: 03/17/2008
	Data Release Frequency: No Update Planned

## HIST FTTS INSP: FIFRA/TSCA Tracking System Inspection & Enforcement Case Listing

A complete inspection and enforcement case listing from the FIFRA/TSCA Tracking System (FTTS) for all ten EPA regions. The information was obtained from the National Compliance Database (NCDB). NCDB supports the implementation of FIFRA (Federal Insecticide, Fungicide, and Rodenticide Act) and TSCA (Toxic Substances Control Act). Some EPA regions are now closing out records. Because of that, and the fact that some EPA regions are not providing EPA Headquarters with updated records, it was decided to create a HIST FTTS database. It included records that may not be included in the newer FTTS database updates. This database is no longer updated.

Date of Government Version: 10/19/2006	Source: Environmental Protection Agency
Date Data Arrived at EDR: 03/01/2007	Telephone: 202-564-2501
Date Made Active in Reports: 04/10/2007	Last EDR Contact: 12/17/2008
Number of Days to Update: 40	Next Scheduled EDR Contact: 03/17/2008
	Data Release Frequency: No Update Planned

## SSTS: Section 7 Tracking Systems

Section 7 of the Federal Insecticide, Fungicide and Rodenticide Act, as amended (92 Stat. 829) requires all registered pesticide-producing establishments to submit a report to the Environmental Protection Agency by March 1st each year. Each establishment must report the types and amounts of pesticides, active ingredients and devices being produced, and those having been produced and sold or distributed in the past year.

Date of Government Version: 12/31/2009	Source: EPA
Date Data Arrived at EDR: 12/10/2010	Telephone: 202-564-4203
Date Made Active in Reports: 02/25/2011	Last EDR Contact: 08/18/2011
Number of Days to Update: 77	Next Scheduled EDR Contact: 11/14/2011
	Data Release Frequency: Annually

## ICIS: Integrated Compliance Information System

The Integrated Compliance Information System (ICIS) supports the information needs of the national enforcement and compliance program as well as the unique needs of the National Pollutant Discharge Elimination System (NPDES) program.

Date of Government Version: 01/07/2011	Source: Environmental Protection Agency
Date Data Arrived at EDR: 01/21/2011	Telephone: 202-564-5088
Date Made Active in Reports: 03/21/2011	Last EDR Contact: 06/27/2011
Number of Days to Update: 59	Next Scheduled EDR Contact: 10/10/2011
	Data Release Frequency: Quarterly

## PADS: PCB Activity Database System

PCB Activity Database. PADS Identifies generators, transporters, commercial storers and/or brokers and disposers of PCB's who are required to notify the EPA of such activities.

Date of Government Version: 11/01/2010	Source: EPA
Date Data Arrived at EDR: 11/10/2010	Telephone: 202-566-0500
Date Made Active in Reports: 02/16/2011	Last EDR Contact: 07/22/2011
Number of Days to Update: 98	Next Scheduled EDR Contact: 10/31/2011
	Data Release Frequency: Annually

# GOVERNMENT RECORDS SEARCHED / DATA CURRENCY TRACKING

## MLTS: Material Licensing Tracking System

MLTS is maintained by the Nuclear Regulatory Commission and contains a list of approximately 8,100 sites which possess or use radioactive materials and which are subject to NRC licensing requirements. To maintain currency, EDR contacts the Agency on a quarterly basis.

Date of Government Version: 06/21/2011	Source: Nuclear Regulatory Commission
Date Data Arrived at EDR: 07/15/2011	Telephone: 301-415-7169
Date Made Active in Reports: 09/13/2011	Last EDR Contact: 09/12/2011
Number of Days to Update: 60	Next Scheduled EDR Contact: 12/26/2011
	Data Release Frequency: Quarterly

## RADINFO: Radiation Information Database

The Radiation Information Database (RADINFO) contains information about facilities that are regulated by U.S. Environmental Protection Agency (EPA) regulations for radiation and radioactivity.

Date of Government Version: 01/11/2011	Source: Environmental Protection Agency
Date Data Arrived at EDR: 01/13/2011	Telephone: 202-343-9775
Date Made Active in Reports: 02/16/2011	Last EDR Contact: 07/12/2011
Number of Days to Update: 34	Next Scheduled EDR Contact: 10/24/2011
	Data Release Frequency: Quarterly

## FINDS: Facility Index System/Facility Registry System

Facility Index System. FINDS contains both facility information and 'pointers' to other sources that contain more detail. EDR includes the following FINDS databases in this report: PCS (Permit Compliance System), AIRS (Aerometric Information Retrieval System), DOCKET (Enforcement Docket used to manage and track information on civil judicial enforcement cases for all environmental statutes), FURS (Federal Underground Injection Control), C-DOCKET (Criminal Docket System used to track criminal enforcement actions for all environmental statutes), FFIS (Federal Facilities Information System), STATE (State Environmental Laws and Statutes), and PADS (PCB Activity Data System).

Date of Government Version: 04/14/2010	Source: EPA
Date Data Arrived at EDR: 04/16/2010	Telephone: (415) 947-8000
Date Made Active in Reports: 05/27/2010	Last EDR Contact: 09/13/2011
Number of Days to Update: 41	Next Scheduled EDR Contact: 12/26/2011
	Data Release Frequency: Quarterly

## RAATS: RCRA Administrative Action Tracking System

RCRA Administration Action Tracking System. RAATS contains records based on enforcement actions issued under RCRA pertaining to major violators and includes administrative and civil actions brought by the EPA. For administration actions after September 30, 1995, data entry in the RAATS database was discontinued. EPA will retain a copy of the database for historical records. It was necessary to terminate RAATS because a decrease in agency resources made it impossible to continue to update the information contained in the database.

Date of Government Version: 04/17/1995	Source: EPA
Date Data Arrived at EDR: 07/03/1995	Telephone: 202-564-4104
Date Made Active in Reports: 08/07/1995	Last EDR Contact: 06/02/2008
Number of Days to Update: 35	Next Scheduled EDR Contact: 09/01/2008
	Data Release Frequency: No Update Planned

## BRS: Biennial Reporting System

The Biennial Reporting System is a national system administered by the EPA that collects data on the generation and management of hazardous waste. BRS captures detailed data from two groups: Large Quantity Generators (LQG) and Treatment, Storage, and Disposal Facilities.

Date of Government Version: 12/31/2009	Source: EPA/NTIS
Date Data Arrived at EDR: 03/01/2011	Telephone: 800-424-9346
Date Made Active in Reports: 05/02/2011	Last EDR Contact: 09/01/2011
Number of Days to Update: 62	Next Scheduled EDR Contact: 12/12/2011
	Data Release Frequency: Biennially

# GOVERNMENT RECORDS SEARCHED / DATA CURRENCY TRACKING

## CA BOND EXP. PLAN: Bond Expenditure Plan

Department of Health Services developed a site-specific expenditure plan as the basis for an appropriation of Hazardous Substance Cleanup Bond Act funds. It is not updated.

Date of Government Version: 01/01/1989  
Date Data Arrived at EDR: 07/27/1994  
Date Made Active in Reports: 08/02/1994  
Number of Days to Update: 6

Source: Department of Health Services  
Telephone: 916-255-2118  
Last EDR Contact: 05/31/1994  
Next Scheduled EDR Contact: N/A  
Data Release Frequency: No Update Planned

## WDS: Waste Discharge System

Sites which have been issued waste discharge requirements.

Date of Government Version: 06/19/2007  
Date Data Arrived at EDR: 06/20/2007  
Date Made Active in Reports: 06/29/2007  
Number of Days to Update: 9

Source: State Water Resources Control Board  
Telephone: 916-341-5227  
Last EDR Contact: 08/31/2011  
Next Scheduled EDR Contact: 12/12/2011  
Data Release Frequency: Quarterly

## NPDES: NPDES Permits Listing

A listing of NPDES permits, including stormwater.

Date of Government Version: 05/24/2011  
Date Data Arrived at EDR: 05/24/2011  
Date Made Active in Reports: 06/15/2011  
Number of Days to Update: 22

Source: State Water Resources Control Board  
Telephone: 916-445-9379  
Last EDR Contact: 08/24/2011  
Next Scheduled EDR Contact: 12/05/2011  
Data Release Frequency: Quarterly

## CORTESE: "Cortese" Hazardous Waste & Substances Sites List

The sites for the list are designated by the State Water Resource Control Board (LUST), the Integrated Waste Board (SWF/LS), and the Department of Toxic Substances Control (Cal-Sites). This listing is no longer updated by the state agency.

Date of Government Version: 07/01/2011  
Date Data Arrived at EDR: 07/01/2011  
Date Made Active in Reports: 07/15/2011  
Number of Days to Update: 14

Source: CAL EPA/Office of Emergency Information  
Telephone: 916-323-3400  
Last EDR Contact: 07/01/2011  
Next Scheduled EDR Contact: 10/17/2011  
Data Release Frequency: Quarterly

## HIST CORTESE: Hazardous Waste & Substance Site List

The sites for the list are designated by the State Water Resource Control Board [LUST], the Integrated Waste Board [SWF/LS], and the Department of Toxic Substances Control [CALSITES].

Date of Government Version: 04/01/2001  
Date Data Arrived at EDR: 01/22/2009  
Date Made Active in Reports: 04/08/2009  
Number of Days to Update: 76

Source: Department of Toxic Substances Control  
Telephone: 916-323-3400  
Last EDR Contact: 01/22/2009  
Next Scheduled EDR Contact: N/A  
Data Release Frequency: No Update Planned

## NOTIFY 65: Proposition 65 Records

Listings of all Proposition 65 incidents reported to counties by the State Water Resources Control Board and the Regional Water Quality Control Board. This database is no longer updated by the reporting agency.

Date of Government Version: 10/21/1993  
Date Data Arrived at EDR: 11/01/1993  
Date Made Active in Reports: 11/19/1993  
Number of Days to Update: 18

Source: State Water Resources Control Board  
Telephone: 916-445-3846  
Last EDR Contact: 06/27/2011  
Next Scheduled EDR Contact: 10/10/2011  
Data Release Frequency: No Update Planned

# GOVERNMENT RECORDS SEARCHED / DATA CURRENCY TRACKING

## DRYCLEANERS: Cleaner Facilities

A list of drycleaner related facilities that have EPA ID numbers. These are facilities with certain SIC codes: power laundries, family and commercial; garment pressing and cleaner's agents; linen supply; coin-operated laundries and cleaning; drycleaning plants, except rugs; carpet and upholster cleaning; industrial launderers; laundry and garment services.

Date of Government Version: 06/28/2011	Source: Department of Toxic Substance Control
Date Data Arrived at EDR: 07/21/2011	Telephone: 916-327-4498
Date Made Active in Reports: 08/11/2011	Last EDR Contact: 09/12/2011
Number of Days to Update: 21	Next Scheduled EDR Contact: 12/26/2011
	Data Release Frequency: Annually

## WIP: Well Investigation Program Case List

Well Investigation Program case in the San Gabriel and San Fernando Valley area.

Date of Government Version: 07/03/2009	Source: Los Angeles Water Quality Control Board
Date Data Arrived at EDR: 07/21/2009	Telephone: 213-576-6726
Date Made Active in Reports: 08/03/2009	Last EDR Contact: 07/01/2011
Number of Days to Update: 13	Next Scheduled EDR Contact: 10/17/2011
	Data Release Frequency: Varies

## HAZNET: Facility and Manifest Data

Facility and Manifest Data. The data is extracted from the copies of hazardous waste manifests received each year by the DTSC. The annual volume of manifests is typically 700,000 - 1,000,000 annually, representing approximately 350,000 - 500,000 shipments. Data are from the manifests submitted without correction, and therefore many contain some invalid values for data elements such as generator ID, TSD ID, waste category, and disposal method.

Date of Government Version: 12/31/2010	Source: California Environmental Protection Agency
Date Data Arrived at EDR: 07/19/2011	Telephone: 916-255-1136
Date Made Active in Reports: 08/16/2011	Last EDR Contact: 07/19/2011
Number of Days to Update: 28	Next Scheduled EDR Contact: 10/31/2011
	Data Release Frequency: Annually

## EMI: Emissions Inventory Data

Toxics and criteria pollutant emissions data collected by the ARB and local air pollution agencies.

Date of Government Version: 12/31/2008	Source: California Air Resources Board
Date Data Arrived at EDR: 09/29/2010	Telephone: 916-322-2990
Date Made Active in Reports: 10/18/2010	Last EDR Contact: 06/30/2011
Number of Days to Update: 19	Next Scheduled EDR Contact: 10/10/2011
	Data Release Frequency: Varies

## INDIAN RESERV: Indian Reservations

This map layer portrays Indian administered lands of the United States that have any area equal to or greater than 640 acres.

Date of Government Version: 12/31/2005	Source: USGS
Date Data Arrived at EDR: 12/08/2006	Telephone: 202-208-3710
Date Made Active in Reports: 01/11/2007	Last EDR Contact: 07/22/2011
Number of Days to Update: 34	Next Scheduled EDR Contact: 10/31/2011
	Data Release Frequency: Semi-Annually

## SCRD DRYCLEANERS: State Coalition for Remediation of Drycleaners Listing

The State Coalition for Remediation of Drycleaners was established in 1998, with support from the U.S. EPA Office of Superfund Remediation and Technology Innovation. It is comprised of representatives of states with established drycleaner remediation programs. Currently the member states are Alabama, Connecticut, Florida, Illinois, Kansas, Minnesota, Missouri, North Carolina, Oregon, South Carolina, Tennessee, Texas, and Wisconsin.

Date of Government Version: 03/07/2011	Source: Environmental Protection Agency
Date Data Arrived at EDR: 03/09/2011	Telephone: 615-532-8599
Date Made Active in Reports: 05/02/2011	Last EDR Contact: 07/15/2011
Number of Days to Update: 34	Next Scheduled EDR Contact: 11/07/2011
	Data Release Frequency: Varies

# GOVERNMENT RECORDS SEARCHED / DATA CURRENCY TRACKING

## PROC: Certified Processors Database

A listing of certified processors.

Date of Government Version: 06/01/2011  
Date Data Arrived at EDR: 06/21/2011  
Date Made Active in Reports: 07/15/2011  
Number of Days to Update: 24

Source: Department of Conservation  
Telephone: 916-323-3836  
Last EDR Contact: 06/21/2011  
Next Scheduled EDR Contact: 10/03/2011  
Data Release Frequency: Quarterly

## MWMP: Medical Waste Management Program Listing

The Medical Waste Management Program (MWMP) ensures the proper handling and disposal of medical waste by permitting and inspecting medical waste Offsite Treatment Facilities (PDF) and Transfer Stations (PDF) throughout the state. MWMP also oversees all Medical Waste Transporters.

Date of Government Version: 06/09/2011  
Date Data Arrived at EDR: 06/16/2011  
Date Made Active in Reports: 07/15/2011  
Number of Days to Update: 29

Source: Department of Public Health  
Telephone: 916-558-1784  
Last EDR Contact: 09/12/2011  
Next Scheduled EDR Contact: 12/26/2011  
Data Release Frequency: Varies

## COAL ASH DOE: Sleam-Electric Plan Operation Data

A listing of power plants that store ash in surface ponds.

Date of Government Version: 12/31/2005  
Date Data Arrived at EDR: 08/07/2009  
Date Made Active in Reports: 10/22/2009  
Number of Days to Update: 76

Source: Department of Energy  
Telephone: 202-586-8719  
Last EDR Contact: 07/18/2011  
Next Scheduled EDR Contact: 10/31/2011  
Data Release Frequency: Varies

## COAL ASH EPA: Coal Combustion Residues Surface Impoundments List

A listing of coal combustion residues surface impoundments with high hazard potential ratings.

Date of Government Version: 08/17/2010  
Date Data Arrived at EDR: 01/03/2011  
Date Made Active in Reports: 03/21/2011  
Number of Days to Update: 77

Source: Environmental Protection Agency  
Telephone: N/A  
Last EDR Contact: 06/14/2011  
Next Scheduled EDR Contact: 09/26/2011  
Data Release Frequency: Varies

## HWT: Registered Hazardous Waste Transporter Database

A listing of hazardous waste transporters. In California, unless specifically exempted, it is unlawful for any person to transport hazardous wastes unless the person holds a valid registration issued by DTSC. A hazardous waste transporter registration is valid for one year and is assigned a unique registration number.

Date of Government Version: 07/18/2011  
Date Data Arrived at EDR: 07/19/2011  
Date Made Active in Reports: 08/11/2011  
Number of Days to Update: 23

Source: Department of Toxic Substances Control  
Telephone: 916-440-7145  
Last EDR Contact: 07/19/2011  
Next Scheduled EDR Contact: 10/31/2011  
Data Release Frequency: Quarterly

## HWP: EnviroStor Permitted Facilities Listing

Detailed information on permitted hazardous waste facilities and corrective action ("cleanups") tracked in EnviroStor.

Date of Government Version: 08/09/2010  
Date Data Arrived at EDR: 08/11/2010  
Date Made Active in Reports: 08/20/2010  
Number of Days to Update: 9

Source: Department of Toxic Substances Control  
Telephone: 916-323-3400  
Last EDR Contact: 09/01/2011  
Next Scheduled EDR Contact: 12/12/2011  
Data Release Frequency: Quarterly

## FINANCIAL ASSURANCE 2: Financial Assurance Information Listing

A listing of financial assurance information for solid waste facilities. Financial assurance is intended to ensure that resources are available to pay for the cost of closure, post-closure care, and corrective measures if the owner or operator of a regulated facility is unable or unwilling to pay.

# GOVERNMENT RECORDS SEARCHED / DATA CURRENCY TRACKING

Date of Government Version: 03/15/2011  
Date Data Arrived at EDR: 03/16/2011  
Date Made Active in Reports: 04/26/2011  
Number of Days to Update: 41

Source: California Integrated Waste Management Board  
Telephone: 916-341-6066  
Last EDR Contact: 09/14/2011  
Next Scheduled EDR Contact: 12/05/2011  
Data Release Frequency: Varies

## FINANCIAL ASSURANCE 1: Financial Assurance Information Listing

Financial Assurance information

Date of Government Version: 03/01/2007  
Date Data Arrived at EDR: 06/01/2007  
Date Made Active in Reports: 06/29/2007  
Number of Days to Update: 28

Source: Department of Toxic Substances Control  
Telephone: 916-255-3628  
Last EDR Contact: 08/05/2011  
Next Scheduled EDR Contact: 11/14/2011  
Data Release Frequency: Varies

## FEDLAND: Federal and Indian Lands

Federally and Indian administrated lands of the United States. Lands included are administrated by: Army Corps of Engineers, Bureau of Reclamation, National Wild and Scenic River, National Wildlife Refuge, Public Domain Land, Wilderness, Wilderness Study Area, Wildlife Management Area, Bureau of Indian Affairs, Bureau of Land Management, Department of Justice, Forest Service, Fish and Wildlife Service, National Park Service.

Date of Government Version: 12/31/2005  
Date Data Arrived at EDR: 02/06/2006  
Date Made Active in Reports: 01/11/2007  
Number of Days to Update: 339

Source: U.S. Geological Survey  
Telephone: 888-275-8747  
Last EDR Contact: 07/22/2011  
Next Scheduled EDR Contact: 10/31/2011  
Data Release Frequency: N/A

## PCB TRANSFORMER: PCB Transformer Registration Database

The database of PCB transformer registrations that includes all PCB registration submittals.

Date of Government Version: 01/01/2008  
Date Data Arrived at EDR: 02/18/2009  
Date Made Active in Reports: 05/29/2009  
Number of Days to Update: 100

Source: Environmental Protection Agency  
Telephone: 202-566-0517  
Last EDR Contact: 08/05/2011  
Next Scheduled EDR Contact: 11/14/2011  
Data Release Frequency: Varies

## EDR PROPRIETARY RECORDS

### *EDR Proprietary Records*

#### Manufactured Gas Plants: EDR Proprietary Manufactured Gas Plants

The EDR Proprietary Manufactured Gas Plant Database includes records of coal gas plants (manufactured gas plants) compiled by EDR's researchers. Manufactured gas sites were used in the United States from the 1800's to 1950's to produce a gas that could be distributed and used as fuel. These plants used whale oil, rosin, coal, or a mixture of coal, oil, and water that also produced a significant amount of waste. Many of the byproducts of the gas production, such as coal tar (oily waste containing volatile and non-volatile chemicals), sludges, oils and other compounds are potentially hazardous to human health and the environment. The byproduct from this process was frequently disposed of directly at the plant site and can remain or spread slowly, serving as a continuous source of soil and groundwater contamination.

Date of Government Version: N/A  
Date Data Arrived at EDR: N/A  
Date Made Active in Reports: N/A  
Number of Days to Update: N/A

Source: EDR, Inc.  
Telephone: N/A  
Last EDR Contact: N/A  
Next Scheduled EDR Contact: N/A  
Data Release Frequency: No Update Planned

#### EDR Historical Auto Stations: EDR Proprietary Historic Gas Stations

EDR has searched selected national collections of business directories and has collected listings of potential gas station/filling station/service station sites that were available to EDR researchers. EDR's review was limited to those categories of sources that might, in EDR's opinion, include gas station/filling station/service station establishments. The categories reviewed included, but were not limited to gas, gas station, gasoline station, filling station, auto, automobile repair, auto service station, service station, etc.

# GOVERNMENT RECORDS SEARCHED / DATA CURRENCY TRACKING

Date of Government Version: N/A  
Date Data Arrived at EDR: N/A  
Date Made Active in Reports: N/A  
Number of Days to Update: N/A

Source: EDR, Inc.  
Telephone: N/A  
Last EDR Contact: N/A  
Next Scheduled EDR Contact: N/A  
Data Release Frequency: Varies

## EDR Historical Cleaners: EDR Proprietary Historic Dry Cleaners

EDR has searched selected national collections of business directories and has collected listings of potential dry cleaner sites that were available to EDR researchers. EDR's review was limited to those categories of sources that might, in EDR's opinion, include dry cleaning establishments. The categories reviewed included, but were not limited to dry cleaners, cleaners, laundry, laundromat, cleaning/laundry, wash & dry etc.

Date of Government Version: N/A  
Date Data Arrived at EDR: N/A  
Date Made Active in Reports: N/A  
Number of Days to Update: N/A

Source: EDR, Inc.  
Telephone: N/A  
Last EDR Contact: N/A  
Next Scheduled EDR Contact: N/A  
Data Release Frequency: Varies

## COUNTY RECORDS

### ALAMEDA COUNTY:

#### Contaminated Sites

A listing of contaminated sites overseen by the Toxic Release Program (oil and groundwater contamination from chemical releases and spills) and the Leaking Underground Storage Tank Program (soil and ground water contamination from leaking petroleum USTs).

Date of Government Version: 07/21/2011  
Date Data Arrived at EDR: 07/21/2011  
Date Made Active in Reports: 08/11/2011  
Number of Days to Update: 21

Source: Alameda County Environmental Health Services  
Telephone: 510-567-6700  
Last EDR Contact: 07/18/2011  
Next Scheduled EDR Contact: 10/17/2011  
Data Release Frequency: Semi-Annually

#### Underground Tanks

Underground storage tank sites located in Alameda county.

Date of Government Version: 07/21/2011  
Date Data Arrived at EDR: 07/21/2011  
Date Made Active in Reports: 08/11/2011  
Number of Days to Update: 21

Source: Alameda County Environmental Health Services  
Telephone: 510-567-6700  
Last EDR Contact: 07/18/2011  
Next Scheduled EDR Contact: 10/17/2011  
Data Release Frequency: Semi-Annually

### BUTTE COUNTY:

#### CUPA Facility Listing

Cupa facility list.

Date of Government Version: 03/29/2011  
Date Data Arrived at EDR: 04/20/2011  
Date Made Active in Reports: 05/17/2011  
Number of Days to Update: 27

Source: Public Health Department  
Telephone: 530-538-7149  
Last EDR Contact: 07/18/2011  
Next Scheduled EDR Contact: 10/31/2011  
Data Release Frequency: Varies

### COLUSA COUNTY:

#### CUPA Facility List

Cupa facility list.

# GOVERNMENT RECORDS SEARCHED / DATA CURRENCY TRACKING

Date of Government Version: 12/01/2010  
Date Data Arrived at EDR: 04/20/2011  
Date Made Active in Reports: 05/17/2011  
Number of Days to Update: 27

Source: Health & Human Services  
Telephone: 530-458-0396  
Last EDR Contact: 08/15/2011  
Next Scheduled EDR Contact: 10/31/2011  
Data Release Frequency: Varies

## CONTRA COSTA COUNTY:

### Site List

List includes sites from the underground tank, hazardous waste generator and business plan/2185 programs.

Date of Government Version: 06/13/2011  
Date Data Arrived at EDR: 06/14/2011  
Date Made Active in Reports: 07/15/2011  
Number of Days to Update: 31

Source: Contra Costa Health Services Department  
Telephone: 925-646-2286  
Last EDR Contact: 08/09/2011  
Next Scheduled EDR Contact: 11/21/2011  
Data Release Frequency: Semi-Annually

## EL DORADO COUNTY:

### CUPA Facility List

CUPA facility list.

Date of Government Version: 03/28/2011  
Date Data Arrived at EDR: 05/13/2011  
Date Made Active in Reports: 06/15/2011  
Number of Days to Update: 33

Source: El Dorado County Environmental Management Department  
Telephone: 530-621-6623  
Last EDR Contact: 08/22/2011  
Next Scheduled EDR Contact: 11/21/2011  
Data Release Frequency: Varies

## FRESNO COUNTY:

### CUPA Resources List

Certified Unified Program Agency. CUPA's are responsible for implementing a unified hazardous materials and hazardous waste management regulatory program. The agency provides oversight of businesses that deal with hazardous materials, operate underground storage tanks or aboveground storage tanks.

Date of Government Version: 07/18/2011  
Date Data Arrived at EDR: 07/19/2011  
Date Made Active in Reports: 08/11/2011  
Number of Days to Update: 23

Source: Dept. of Community Health  
Telephone: 559-445-3271  
Last EDR Contact: 07/18/2011  
Next Scheduled EDR Contact: 10/31/2011  
Data Release Frequency: Semi-Annually

## HUMBOLDT COUNTY:

### CUPA Facility List

CUPA facility list.

Date of Government Version: 02/08/2011  
Date Data Arrived at EDR: 03/03/2011  
Date Made Active in Reports: 03/24/2011  
Number of Days to Update: 21

Source: Humboldt County Environmental Health  
Telephone: N/A  
Last EDR Contact: 09/12/2011  
Next Scheduled EDR Contact: 12/12/2011  
Data Release Frequency: Varies

## INYO COUNTY:

# GOVERNMENT RECORDS SEARCHED / DATA CURRENCY TRACKING

## CUPA Facility List

Cupa facility list.

Date of Government Version: 06/13/2011  
Date Data Arrived at EDR: 06/14/2011  
Date Made Active in Reports: 07/19/2011  
Number of Days to Update: 35

Source: Inyo County Environmental Health Services  
Telephone: 760-878-0238  
Last EDR Contact: 09/12/2011  
Next Scheduled EDR Contact: 12/12/2011  
Data Release Frequency: Varies

## KERN COUNTY:

### Underground Storage Tank Sites & Tank Listing Kern County Sites and Tanks Listing.

Date of Government Version: 08/31/2010  
Date Data Arrived at EDR: 09/01/2010  
Date Made Active in Reports: 09/30/2010  
Number of Days to Update: 29

Source: Kern County Environment Health Services Department  
Telephone: 661-862-8700  
Last EDR Contact: 09/13/2011  
Next Scheduled EDR Contact: 11/28/2011  
Data Release Frequency: Quarterly

## KINGS COUNTY:

### CUPA Facility List

A listing of sites included in the county's Certified Unified Program Agency database. California's Secretary for Environmental Protection established the unified hazardous materials and hazardous waste regulatory program as required by chapter 6.11 of the California Health and Safety Code. The Unified Program consolidates the administration, permits, inspections, and enforcement activities.

Date of Government Version: 06/09/2011  
Date Data Arrived at EDR: 06/09/2011  
Date Made Active in Reports: 07/08/2011  
Number of Days to Update: 29

Source: Kings County Department of Public Health  
Telephone: 559-584-1411  
Last EDR Contact: 09/12/2011  
Next Scheduled EDR Contact: 12/12/2011  
Data Release Frequency: Varies

## LOS ANGELES COUNTY:

### San Gabriel Valley Areas of Concern

San Gabriel Valley areas where VOC contamination is at or above the MCL as designated by region 9 EPA office.

Date of Government Version: 03/30/2009  
Date Data Arrived at EDR: 03/31/2009  
Date Made Active in Reports: 10/23/2009  
Number of Days to Update: 206

Source: EPA Region 9  
Telephone: 415-972-3178  
Last EDR Contact: 03/28/2011  
Next Scheduled EDR Contact: 10/10/2011  
Data Release Frequency: No Update Planned

### HMS: Street Number List

Industrial Waste and Underground Storage Tank Sites.

Date of Government Version: 03/31/2011  
Date Data Arrived at EDR: 06/09/2011  
Date Made Active in Reports: 06/15/2011  
Number of Days to Update: 6

Source: Department of Public Works  
Telephone: 626-458-3517  
Last EDR Contact: 07/18/2011  
Next Scheduled EDR Contact: 10/31/2011  
Data Release Frequency: Semi-Annually

### List of Solid Waste Facilities

Solid Waste Facilities in Los Angeles County.

# GOVERNMENT RECORDS SEARCHED / DATA CURRENCY TRACKING

Date of Government Version: 07/25/2011  
Date Data Arrived at EDR: 07/27/2011  
Date Made Active in Reports: 08/11/2011  
Number of Days to Update: 15

Source: La County Department of Public Works  
Telephone: 818-458-5185  
Last EDR Contact: 07/27/2011  
Next Scheduled EDR Contact: 11/07/2011  
Data Release Frequency: Varies

## City of Los Angeles Landfills

Landfills owned and maintained by the City of Los Angeles.

Date of Government Version: 03/05/2009  
Date Data Arrived at EDR: 03/10/2009  
Date Made Active in Reports: 04/08/2009  
Number of Days to Update: 29

Source: Engineering & Construction Division  
Telephone: 213-473-7869  
Last EDR Contact: 08/23/2011  
Next Scheduled EDR Contact: 12/05/2011  
Data Release Frequency: Varies

## Site Mitigation List

Industrial sites that have had some sort of spill or complaint.

Date of Government Version: 02/09/2011  
Date Data Arrived at EDR: 02/09/2011  
Date Made Active in Reports: 03/04/2011  
Number of Days to Update: 23

Source: Community Health Services  
Telephone: 323-890-7806  
Last EDR Contact: 07/22/2011  
Next Scheduled EDR Contact: 11/07/2011  
Data Release Frequency: Annually

## City of El Segundo Underground Storage Tank

Underground storage tank sites located in El Segundo city.

Date of Government Version: 02/03/2011  
Date Data Arrived at EDR: 02/08/2011  
Date Made Active in Reports: 03/03/2011  
Number of Days to Update: 23

Source: City of El Segundo Fire Department  
Telephone: 310-524-2236  
Last EDR Contact: 07/25/2011  
Next Scheduled EDR Contact: 11/07/2011  
Data Release Frequency: Semi-Annually

## City of Long Beach Underground Storage Tank

Underground storage tank sites located in the city of Long Beach.

Date of Government Version: 03/28/2003  
Date Data Arrived at EDR: 10/23/2003  
Date Made Active in Reports: 11/26/2003  
Number of Days to Update: 34

Source: City of Long Beach Fire Department  
Telephone: 562-570-2563  
Last EDR Contact: 05/02/2011  
Next Scheduled EDR Contact: 11/14/2011  
Data Release Frequency: Annually

## City of Torrance Underground Storage Tank

Underground storage tank sites located in the city of Torrance.

Date of Government Version: 07/18/2011  
Date Data Arrived at EDR: 07/21/2011  
Date Made Active in Reports: 08/11/2011  
Number of Days to Update: 21

Source: City of Torrance Fire Department  
Telephone: 310-618-2973  
Last EDR Contact: 07/18/2011  
Next Scheduled EDR Contact: 10/31/2011  
Data Release Frequency: Semi-Annually

## MADERA COUNTY:

### CUPA Facility List

A listing of sites included in the county's Certified Unified Program Agency database. California's Secretary for Environmental Protection established the unified hazardous materials and hazardous waste regulatory program as required by chapter 6.11 of the California Health and Safety Code. The Unified Program consolidates the administration, permits, inspections, and enforcement activities.

# GOVERNMENT RECORDS SEARCHED / DATA CURRENCY TRACKING

Date of Government Version: 06/07/2011  
Date Data Arrived at EDR: 06/08/2011  
Date Made Active in Reports: 07/08/2011  
Number of Days to Update: 30

Source: Madera County Environmental Health  
Telephone: 559-675-7823  
Last EDR Contact: 09/12/2011  
Next Scheduled EDR Contact: 12/12/2011  
Data Release Frequency: Varies

## MARIN COUNTY:

### Underground Storage Tank Sites

Currently permitted USTs in Marin County.

Date of Government Version: 07/15/2011  
Date Data Arrived at EDR: 07/25/2011  
Date Made Active in Reports: 08/11/2011  
Number of Days to Update: 17

Source: Public Works Department Waste Management  
Telephone: 415-499-6647  
Last EDR Contact: 07/11/2011  
Next Scheduled EDR Contact: 10/24/2011  
Data Release Frequency: Semi-Annually

## MERCED COUNTY:

### CUPA Facility List

CUPA facility list.

Date of Government Version: 06/06/2011  
Date Data Arrived at EDR: 06/06/2011  
Date Made Active in Reports: 06/15/2011  
Number of Days to Update: 9

Source: Merced County Environmental Health  
Telephone: 209-381-1094  
Last EDR Contact: 09/12/2011  
Next Scheduled EDR Contact: 12/12/2011  
Data Release Frequency: Varies

## MONTEREY COUNTY:

### CUPA Facility Listing

CUPA Program listing from the Environmental Health Division.

Date of Government Version: 07/07/2011  
Date Data Arrived at EDR: 07/08/2011  
Date Made Active in Reports: 08/11/2011  
Number of Days to Update: 34

Source: Monterey County Health Department  
Telephone: 831-796-1297  
Last EDR Contact: 08/31/2011  
Next Scheduled EDR Contact: 12/12/2011  
Data Release Frequency: Varies

## NAPA COUNTY:

### Sites With Reported Contamination

A listing of leaking underground storage tank sites located in Napa county.

Date of Government Version: 07/09/2008  
Date Data Arrived at EDR: 07/09/2008  
Date Made Active in Reports: 07/31/2008  
Number of Days to Update: 22

Source: Napa County Department of Environmental Management  
Telephone: 707-253-4269  
Last EDR Contact: 09/06/2011  
Next Scheduled EDR Contact: 12/19/2011  
Data Release Frequency: No Update Planned

### Closed and Operating Underground Storage Tank Sites

Underground storage tank sites located in Napa county.

Date of Government Version: 01/15/2008  
Date Data Arrived at EDR: 01/16/2008  
Date Made Active in Reports: 02/08/2008  
Number of Days to Update: 23

Source: Napa County Department of Environmental Management  
Telephone: 707-253-4269  
Last EDR Contact: 09/06/2011  
Next Scheduled EDR Contact: 12/19/2011  
Data Release Frequency: No Update Planned

## NEVADA COUNTY:

# GOVERNMENT RECORDS SEARCHED / DATA CURRENCY TRACKING

## CUPA Facility List

CUPA facility list.

Date of Government Version: 03/04/2011  
Date Data Arrived at EDR: 05/12/2011  
Date Made Active in Reports: 06/23/2011  
Number of Days to Update: 42

Source: Community Development Agency  
Telephone: 530-265-1467  
Last EDR Contact: 08/22/2011  
Next Scheduled EDR Contact: 11/21/2011  
Data Release Frequency: Varies

## ORANGE COUNTY:

### List of Industrial Site Cleanups

Petroleum and non-petroleum spills.

Date of Government Version: 05/02/2011  
Date Data Arrived at EDR: 05/20/2011  
Date Made Active in Reports: 06/15/2011  
Number of Days to Update: 26

Source: Health Care Agency  
Telephone: 714-834-3446  
Last EDR Contact: 08/17/2011  
Next Scheduled EDR Contact: 11/28/2011  
Data Release Frequency: Annually

### List of Underground Storage Tank Cleanups

Orange County Underground Storage Tank Cleanups (LUST).

Date of Government Version: 05/05/2011  
Date Data Arrived at EDR: 05/20/2011  
Date Made Active in Reports: 06/15/2011  
Number of Days to Update: 26

Source: Health Care Agency  
Telephone: 714-834-3446  
Last EDR Contact: 08/17/2011  
Next Scheduled EDR Contact: 11/28/2011  
Data Release Frequency: Quarterly

### List of Underground Storage Tank Facilities

Orange County Underground Storage Tank Facilities (UST).

Date of Government Version: 05/05/2011  
Date Data Arrived at EDR: 05/17/2011  
Date Made Active in Reports: 06/20/2011  
Number of Days to Update: 34

Source: Health Care Agency  
Telephone: 714-834-3446  
Last EDR Contact: 08/17/2011  
Next Scheduled EDR Contact: 11/28/2011  
Data Release Frequency: Quarterly

## PLACER COUNTY:

### Master List of Facilities

List includes aboveground tanks, underground tanks and cleanup sites.

Date of Government Version: 06/20/2011  
Date Data Arrived at EDR: 06/21/2011  
Date Made Active in Reports: 07/08/2011  
Number of Days to Update: 17

Source: Placer County Health and Human Services  
Telephone: 530-889-7312  
Last EDR Contact: 09/12/2011  
Next Scheduled EDR Contact: 12/26/2011  
Data Release Frequency: Semi-Annually

## RIVERSIDE COUNTY:

### Listing of Underground Tank Cleanup Sites

Riverside County Underground Storage Tank Cleanup Sites (LUST).

Date of Government Version: 07/14/2011  
Date Data Arrived at EDR: 07/22/2011  
Date Made Active in Reports: 08/11/2011  
Number of Days to Update: 20

Source: Department of Environmental Health  
Telephone: 951-358-5055  
Last EDR Contact: 06/27/2011  
Next Scheduled EDR Contact: 10/10/2011  
Data Release Frequency: Quarterly

# GOVERNMENT RECORDS SEARCHED / DATA CURRENCY TRACKING

## Underground Storage Tank Tank List

Underground storage tank sites located in Riverside county.

Date of Government Version: 07/20/2011	Source: Department of Environmental Health
Date Data Arrived at EDR: 07/22/2011	Telephone: 951-358-5055
Date Made Active in Reports: 08/11/2011	Last EDR Contact: 06/27/2011
Number of Days to Update: 20	Next Scheduled EDR Contact: 10/10/2011
	Data Release Frequency: Quarterly

## SACRAMENTO COUNTY:

### Toxic Site Clean-Up List

List of sites where unauthorized releases of potentially hazardous materials have occurred.

Date of Government Version: 05/02/2011	Source: Sacramento County Environmental Management
Date Data Arrived at EDR: 07/19/2011	Telephone: 916-875-8406
Date Made Active in Reports: 08/11/2011	Last EDR Contact: 07/08/2011
Number of Days to Update: 23	Next Scheduled EDR Contact: 10/24/2011
	Data Release Frequency: Quarterly

### Master Hazardous Materials Facility List

Any business that has hazardous materials on site - hazardous material storage sites, underground storage tanks, waste generators.

Date of Government Version: 05/02/2011	Source: Sacramento County Environmental Management
Date Data Arrived at EDR: 07/19/2011	Telephone: 916-875-8406
Date Made Active in Reports: 08/11/2011	Last EDR Contact: 07/08/2011
Number of Days to Update: 23	Next Scheduled EDR Contact: 10/24/2011
	Data Release Frequency: Quarterly

## SAN BERNARDINO COUNTY:

### Hazardous Material Permits

This listing includes underground storage tanks, medical waste handlers/generators, hazardous materials handlers, hazardous waste generators, and waste oil generators/handlers.

Date of Government Version: 06/09/2011	Source: San Bernardino County Fire Department Hazardous Materials Division
Date Data Arrived at EDR: 06/09/2011	Telephone: 909-387-3041
Date Made Active in Reports: 06/15/2011	Last EDR Contact: 08/15/2011
Number of Days to Update: 6	Next Scheduled EDR Contact: 11/28/2011
	Data Release Frequency: Quarterly

## SAN DIEGO COUNTY:

### Hazardous Materials Management Division Database

The database includes: HE58 - This report contains the business name, site address, business phone number, establishment 'H' permit number, type of permit, and the business status. HE17 - In addition to providing the same information provided in the HE58 listing, HE17 provides inspection dates, violations received by the establishment, hazardous waste generated, the quantity, method of storage, treatment/disposal of waste and the hauler, and information on underground storage tanks. Unauthorized Release List - Includes a summary of environmental contamination cases in San Diego County (underground tank cases, non-tank cases, groundwater contamination, and soil contamination are included.)

Date of Government Version: 09/09/2010	Source: Hazardous Materials Management Division
Date Data Arrived at EDR: 09/15/2010	Telephone: 619-338-2268
Date Made Active in Reports: 09/29/2010	Last EDR Contact: 06/17/2011
Number of Days to Update: 14	Next Scheduled EDR Contact: 09/26/2011
	Data Release Frequency: Quarterly

# GOVERNMENT RECORDS SEARCHED / DATA CURRENCY TRACKING

## Solid Waste Facilities

San Diego County Solid Waste Facilities.

Date of Government Version: 10/01/2010  
Date Data Arrived at EDR: 11/16/2010  
Date Made Active in Reports: 01/25/2011  
Number of Days to Update: 70

Source: Department of Health Services  
Telephone: 619-338-2209  
Last EDR Contact: 08/01/2011  
Next Scheduled EDR Contact: 11/14/2011  
Data Release Frequency: Varies

## Environmental Case Listing

The listing contains all underground tank release cases and projects pertaining to properties contaminated with hazardous substances that are actively under review by the Site Assessment and Mitigation Program.

Date of Government Version: 03/23/2010  
Date Data Arrived at EDR: 06/15/2010  
Date Made Active in Reports: 07/09/2010  
Number of Days to Update: 24

Source: San Diego County Department of Environmental Health  
Telephone: 619-338-2371  
Last EDR Contact: 09/12/2011  
Next Scheduled EDR Contact: 12/26/2011  
Data Release Frequency: No Update Planned

## SAN FRANCISCO COUNTY:

### Local Oversight Facilities

A listing of leaking underground storage tank sites located in San Francisco county.

Date of Government Version: 09/19/2008  
Date Data Arrived at EDR: 09/19/2008  
Date Made Active in Reports: 09/29/2008  
Number of Days to Update: 10

Source: Department Of Public Health San Francisco County  
Telephone: 415-252-3920  
Last EDR Contact: 08/15/2011  
Next Scheduled EDR Contact: 11/28/2011  
Data Release Frequency: Quarterly

### Underground Storage Tank Information

Underground storage tank sites located in San Francisco county.

Date of Government Version: 11/29/2010  
Date Data Arrived at EDR: 03/10/2011  
Date Made Active in Reports: 03/15/2011  
Number of Days to Update: 5

Source: Department of Public Health  
Telephone: 415-252-3920  
Last EDR Contact: 08/15/2011  
Next Scheduled EDR Contact: 11/28/2011  
Data Release Frequency: Quarterly

## SAN JOAQUIN COUNTY:

### San Joaquin Co. UST

A listing of underground storage tank locations in San Joaquin county.

Date of Government Version: 06/27/2011  
Date Data Arrived at EDR: 06/29/2011  
Date Made Active in Reports: 07/08/2011  
Number of Days to Update: 9

Source: Environmental Health Department  
Telephone: N/A  
Last EDR Contact: 06/27/2011  
Next Scheduled EDR Contact: 10/10/2011  
Data Release Frequency: Semi-Annually

## SAN LUIS OBISPO COUNTY:

### CUPA Facility List

Cupa Facility List.

Date of Government Version: 05/31/2011  
Date Data Arrived at EDR: 05/31/2011  
Date Made Active in Reports: 07/08/2011  
Number of Days to Update: 38

Source: San Luis Obispo County Public Health Department  
Telephone: 805-781-5596  
Last EDR Contact: 09/12/2011  
Next Scheduled EDR Contact: 12/12/2011  
Data Release Frequency: Varies

## SAN MATEO COUNTY:

# GOVERNMENT RECORDS SEARCHED / DATA CURRENCY TRACKING

## Business Inventory

List includes Hazardous Materials Business Plan, hazardous waste generators, and underground storage tanks.

Date of Government Version: 07/13/2011  
Date Data Arrived at EDR: 07/15/2011  
Date Made Active in Reports: 08/11/2011  
Number of Days to Update: 27

Source: San Mateo County Environmental Health Services Division  
Telephone: 650-363-1921  
Last EDR Contact: 06/20/2011  
Next Scheduled EDR Contact: 09/05/2011  
Data Release Frequency: Annually

## Fuel Leak List

A listing of leaking underground storage tank sites located in San Mateo county.

Date of Government Version: 06/20/2011  
Date Data Arrived at EDR: 06/21/2011  
Date Made Active in Reports: 07/15/2011  
Number of Days to Update: 24

Source: San Mateo County Environmental Health Services Division  
Telephone: 650-363-1921  
Last EDR Contact: 06/20/2011  
Next Scheduled EDR Contact: 09/05/2011  
Data Release Frequency: Semi-Annually

## SANTA BARBARA COUNTY:

### CUPA Facility Listing

CUPA Program Listing from the Environmental Health Services division.

Date of Government Version: 11/22/2010  
Date Data Arrived at EDR: 03/03/2011  
Date Made Active in Reports: 03/24/2011  
Number of Days to Update: 21

Source: Santa Barbara County Public Health Department  
Telephone: 805-686-8167  
Last EDR Contact: 08/31/2011  
Next Scheduled EDR Contact: 12/12/2011  
Data Release Frequency: Varies

## SANTA CLARA COUNTY:

### HIST LUST - Fuel Leak Site Activity Report

A listing of open and closed leaking underground storage tanks. This listing is no longer updated by the county. Leaking underground storage tanks are now handled by the Department of Environmental Health.

Date of Government Version: 03/29/2005  
Date Data Arrived at EDR: 03/30/2005  
Date Made Active in Reports: 04/21/2005  
Number of Days to Update: 22

Source: Santa Clara Valley Water District  
Telephone: 408-265-2600  
Last EDR Contact: 03/23/2009  
Next Scheduled EDR Contact: 06/22/2009  
Data Release Frequency: No Update Planned

### LOP Listing

A listing of leaking underground storage tanks located in Santa Clara county.

Date of Government Version: 07/20/2011  
Date Data Arrived at EDR: 08/11/2011  
Date Made Active in Reports: 09/09/2011  
Number of Days to Update: 29

Source: Department of Environmental Health  
Telephone: 408-918-3417  
Last EDR Contact: 09/06/2011  
Next Scheduled EDR Contact: 12/19/2011  
Data Release Frequency: Annually

### Hazardous Material Facilities

Hazardous material facilities, including underground storage tank sites.

Date of Government Version: 08/31/2009  
Date Data Arrived at EDR: 08/31/2009  
Date Made Active in Reports: 09/18/2009  
Number of Days to Update: 18

Source: City of San Jose Fire Department  
Telephone: 408-535-7694  
Last EDR Contact: 08/31/2011  
Next Scheduled EDR Contact: 11/28/2011  
Data Release Frequency: Annually

## SANTA CRUZ COUNTY:

# GOVERNMENT RECORDS SEARCHED / DATA CURRENCY TRACKING

## CUPA Facility List

CUPA facility listing.

Date of Government Version: 08/31/2011  
Date Data Arrived at EDR: 08/31/2011  
Date Made Active in Reports: 09/09/2011  
Number of Days to Update: 9

Source: Santa Cruz County Environmental Health  
Telephone: 831-464-2761  
Last EDR Contact: 08/31/2011  
Next Scheduled EDR Contact: 12/12/2011  
Data Release Frequency: Varies

## SHASTA COUNTY:

### CUPA Facility List

Cupa Facility List.

Date of Government Version: 05/31/2011  
Date Data Arrived at EDR: 05/31/2011  
Date Made Active in Reports: 07/08/2011  
Number of Days to Update: 38

Source: Shasta County Department of Resource Management  
Telephone: 530-225-5789  
Last EDR Contact: 08/31/2011  
Next Scheduled EDR Contact: 12/12/2011  
Data Release Frequency: Varies

## SOLANO COUNTY:

### Leaking Underground Storage Tanks

A listing of leaking underground storage tank sites located in Solano county.

Date of Government Version: 06/09/2011  
Date Data Arrived at EDR: 06/29/2011  
Date Made Active in Reports: 07/08/2011  
Number of Days to Update: 9

Source: Solano County Department of Environmental Management  
Telephone: 707-784-6770  
Last EDR Contact: 06/20/2011  
Next Scheduled EDR Contact: 09/05/2011  
Data Release Frequency: Quarterly

### Underground Storage Tanks

Underground storage tank sites located in Solano county.

Date of Government Version: 06/09/2011  
Date Data Arrived at EDR: 07/01/2011  
Date Made Active in Reports: 07/13/2011  
Number of Days to Update: 12

Source: Solano County Department of Environmental Management  
Telephone: 707-784-6770  
Last EDR Contact: 06/20/2011  
Next Scheduled EDR Contact: 09/05/2011  
Data Release Frequency: Quarterly

## SONOMA COUNTY:

### Leaking Underground Storage Tank Sites

A listing of leaking underground storage tank sites located in Sonoma county.

Date of Government Version: 04/05/2011  
Date Data Arrived at EDR: 04/06/2011  
Date Made Active in Reports: 05/12/2011  
Number of Days to Update: 36

Source: Department of Health Services  
Telephone: 707-565-6565  
Last EDR Contact: 07/05/2011  
Next Scheduled EDR Contact: 10/17/2011  
Data Release Frequency: Quarterly

## SUTTER COUNTY:

### Underground Storage Tanks

Underground storage tank sites located in Sutter county.

# GOVERNMENT RECORDS SEARCHED / DATA CURRENCY TRACKING

Date of Government Version: 06/13/2011  
Date Data Arrived at EDR: 06/14/2011  
Date Made Active in Reports: 07/13/2011  
Number of Days to Update: 29

Source: Sutter County Department of Agriculture  
Telephone: 530-822-7500  
Last EDR Contact: 09/12/2011  
Next Scheduled EDR Contact: 12/26/2011  
Data Release Frequency: Semi-Annually

## VENTURA COUNTY:

### Business Plan, Hazardous Waste Producers, and Operating Underground Tanks

The BWT list indicates by site address whether the Environmental Health Division has Business Plan (B), Waste Producer (W), and/or Underground Tank (T) information.

Date of Government Version: 04/26/2011  
Date Data Arrived at EDR: 06/14/2011  
Date Made Active in Reports: 07/15/2011  
Number of Days to Update: 31

Source: Ventura County Environmental Health Division  
Telephone: 805-654-2813  
Last EDR Contact: 08/23/2011  
Next Scheduled EDR Contact: 12/05/2011  
Data Release Frequency: Quarterly

### Inventory of Illegal Abandoned and Inactive Sites

Ventura County Inventory of Closed, Illegal Abandoned, and Inactive Sites.

Date of Government Version: 04/01/2011  
Date Data Arrived at EDR: 04/07/2011  
Date Made Active in Reports: 05/12/2011  
Number of Days to Update: 35

Source: Environmental Health Division  
Telephone: 805-654-2813  
Last EDR Contact: 08/22/2011  
Next Scheduled EDR Contact: 10/24/2011  
Data Release Frequency: Annually

### Listing of Underground Tank Cleanup Sites

Ventura County Underground Storage Tank Cleanup Sites (LUST).

Date of Government Version: 05/29/2008  
Date Data Arrived at EDR: 06/24/2008  
Date Made Active in Reports: 07/31/2008  
Number of Days to Update: 37

Source: Environmental Health Division  
Telephone: 805-654-2813  
Last EDR Contact: 08/23/2011  
Next Scheduled EDR Contact: 12/05/2011  
Data Release Frequency: Quarterly

### Medical Waste Program List

To protect public health and safety and the environment from potential exposure to disease causing agents, the Environmental Health Division Medical Waste Program regulates the generation, handling, storage, treatment and disposal of medical waste throughout the County.

Date of Government Version: 07/26/2011  
Date Data Arrived at EDR: 08/08/2011  
Date Made Active in Reports: 09/09/2011  
Number of Days to Update: 32

Source: Ventura County Resource Management Agency  
Telephone: 805-654-2813  
Last EDR Contact: 08/01/2011  
Next Scheduled EDR Contact: 11/14/2011  
Data Release Frequency: Quarterly

### Underground Tank Closed Sites List

Ventura County Operating Underground Storage Tank Sites (UST)/Underground Tank Closed Sites List.

Date of Government Version: 05/25/2011  
Date Data Arrived at EDR: 06/21/2011  
Date Made Active in Reports: 07/13/2011  
Number of Days to Update: 22

Source: Environmental Health Division  
Telephone: 805-654-2813  
Last EDR Contact: 06/21/2011  
Next Scheduled EDR Contact: 10/03/2011  
Data Release Frequency: Quarterly

## YOLO COUNTY:

# GOVERNMENT RECORDS SEARCHED / DATA CURRENCY TRACKING

Underground Storage Tank Comprehensive Facility Report  
Underground storage tank sites located in Yolo county.

Date of Government Version: 04/26/2011	Source: Yolo County Department of Health
Date Data Arrived at EDR: 05/03/2011	Telephone: 530-666-8646
Date Made Active in Reports: 06/20/2011	Last EDR Contact: 08/22/2011
Number of Days to Update: 48	Next Scheduled EDR Contact: 10/24/2011
	Data Release Frequency: Annually

YUBA COUNTY:

CUPA Facility List  
CUPA facility listing for Yuba County.

Date of Government Version: 12/31/2010	Source: Yuba County Environmental Health Department
Date Data Arrived at EDR: 05/12/2011	Telephone: 530-749-7523
Date Made Active in Reports: 06/15/2011	Last EDR Contact: 08/08/2011
Number of Days to Update: 34	Next Scheduled EDR Contact: 11/21/2011
	Data Release Frequency: Varies

## OTHER DATABASE(S)

Depending on the geographic area covered by this report, the data provided in these specialty databases may or may not be complete. For example, the existence of wetlands information data in a specific report does not mean that all wetlands in the area covered by the report are included. Moreover, the absence of any reported wetlands information does not necessarily mean that wetlands do not exist in the area covered by the report.

CT MANIFEST: Hazardous Waste Manifest Data

Facility and manifest data. Manifest is a document that lists and tracks hazardous waste from the generator through transporters to a tsd facility.

Date of Government Version: 12/31/2007	Source: Department of Environmental Protection
Date Data Arrived at EDR: 08/26/2009	Telephone: 860-424-3375
Date Made Active in Reports: 09/11/2009	Last EDR Contact: 08/26/2011
Number of Days to Update: 16	Next Scheduled EDR Contact: 12/05/2011
	Data Release Frequency: Annually

NJ MANIFEST: Manifest Information

Hazardous waste manifest information.

Date of Government Version: 12/31/2010	Source: Department of Environmental Protection
Date Data Arrived at EDR: 07/20/2011	Telephone: N/A
Date Made Active in Reports: 08/11/2011	Last EDR Contact: 07/20/2011
Number of Days to Update: 22	Next Scheduled EDR Contact: 10/31/2011
	Data Release Frequency: Annually

NY MANIFEST: Facility and Manifest Data

Manifest is a document that lists and tracks hazardous waste from the generator through transporters to a TSD facility.

Date of Government Version: 12/31/2010	Source: Department of Environmental Conservation
Date Data Arrived at EDR: 05/12/2011	Telephone: 518-402-8651
Date Made Active in Reports: 05/24/2011	Last EDR Contact: 08/09/2011
Number of Days to Update: 12	Next Scheduled EDR Contact: 11/21/2011
	Data Release Frequency: Annually

# GOVERNMENT RECORDS SEARCHED / DATA CURRENCY TRACKING

## PA MANIFEST: Manifest Information

Hazardous waste manifest information.

Date of Government Version: 12/31/2008  
Date Data Arrived at EDR: 12/01/2009  
Date Made Active in Reports: 12/14/2009  
Number of Days to Update: 13

Source: Department of Environmental Protection  
Telephone: 717-783-8990  
Last EDR Contact: 07/15/2011  
Next Scheduled EDR Contact: 10/10/2011  
Data Release Frequency: Annually

## RI MANIFEST: Manifest information

Hazardous waste manifest information

Date of Government Version: 12/31/2010  
Date Data Arrived at EDR: 06/24/2011  
Date Made Active in Reports: 06/30/2011  
Number of Days to Update: 6

Source: Department of Environmental Management  
Telephone: 401-222-2797  
Last EDR Contact: 08/31/2011  
Next Scheduled EDR Contact: 12/12/2011  
Data Release Frequency: Annually

## WI MANIFEST: Manifest Information

Hazardous waste manifest information.

Date of Government Version: 12/31/2010  
Date Data Arrived at EDR: 08/19/2011  
Date Made Active in Reports: 09/15/2011  
Number of Days to Update: 27

Source: Department of Natural Resources  
Telephone: N/A  
Last EDR Contact: 08/15/2011  
Next Scheduled EDR Contact: 10/03/2011  
Data Release Frequency: Annually

Oil/Gas Pipelines: This data was obtained by EDR from the USGS in 1994. It is referred to by USGS as GeoData Digital Line Graphs from 1:100,000-Scale Maps. It was extracted from the transportation category including some oil, but primarily gas pipelines.

## Electric Power Transmission Line Data

Source: Rextag Strategies Corp.

Telephone: (281) 769-2247

U.S. Electric Transmission and Power Plants Systems Digital GIS Data

Sensitive Receptors: There are individuals deemed sensitive receptors due to their fragile immune systems and special sensitivity to environmental discharges. These sensitive receptors typically include the elderly, the sick, and children. While the location of all sensitive receptors cannot be determined, EDR indicates those buildings and facilities - schools, daycares, hospitals, medical centers, and nursing homes - where individuals who are sensitive receptors are likely to be located.

## AHA Hospitals:

Source: American Hospital Association, Inc.

Telephone: 312-280-5991

The database includes a listing of hospitals based on the American Hospital Association's annual survey of hospitals.

## Medical Centers: Provider of Services Listing

Source: Centers for Medicare & Medicaid Services

Telephone: 410-786-3000

A listing of hospitals with Medicare provider number, produced by Centers of Medicare & Medicaid Services, a federal agency within the U.S. Department of Health and Human Services.

## Nursing Homes

Source: National Institutes of Health

Telephone: 301-594-6248

Information on Medicare and Medicaid certified nursing homes in the United States.

## Public Schools

Source: National Center for Education Statistics

Telephone: 202-502-7300

The National Center for Education Statistics' primary database on elementary and secondary public education in the United States. It is a comprehensive, annual, national statistical database of all public elementary and secondary schools and school districts, which contains data that are comparable across all states.

## Private Schools

Source: National Center for Education Statistics

Telephone: 202-502-7300

The National Center for Education Statistics' primary database on private school locations in the United States.

# GOVERNMENT RECORDS SEARCHED / DATA CURRENCY TRACKING

Daycare Centers: Licensed Facilities  
Source: Department of Social Services  
Telephone: 916-657-4041

Flood Zone Data: This data, available in select counties across the country, was obtained by EDR in 2003 & 2011 from the Federal Emergency Management Agency (FEMA). Data depicts 100-year and 500-year flood zones as defined by FEMA.

NWI: National Wetlands Inventory. This data, available in select counties across the country, was obtained by EDR in 2002 and 2005 from the U.S. Fish and Wildlife Service.

Scanned Digital USGS 7.5' Topographic Map (DRG)

Source: United States Geologic Survey

A digital raster graphic (DRG) is a scanned image of a U.S. Geological Survey topographic map. The map images are made by scanning published paper maps on high-resolution scanners. The raster image is georeferenced and fit to the Universal Transverse Mercator (UTM) projection.

## **STREET AND ADDRESS INFORMATION**

© 2010 Tele Atlas North America, Inc. All rights reserved. This material is proprietary and the subject of copyright protection and other intellectual property rights owned by or licensed to Tele Atlas North America, Inc. The use of this material is subject to the terms of a license agreement. You will be held liable for any unauthorized copying or disclosure of this material.