


**710 Arterial Intersection #41 & 42**  
E ALONDRA BLVD & S SANTA FE AVE  
Compton, CA 90221

Inquiry Number: 3167286.9s  
September 15, 2011

## The EDR Radius Map™ Report



440 Wheelers Farms Road  
Milford, CT 06461  
Toll Free: 800.352.0050  
[www.edrnet.com](http://www.edrnet.com)

# TABLE OF CONTENTS

<u>SECTION</u>	<u>PAGE</u>
Executive Summary .....	ES1
Overview Map .....	2
Detail Map .....	3
Map Findings Summary .....	4
Map Findings .....	8
Orphan Summary .....	178
Government Records Searched/Data Currency Tracking .....	GR-1

## GEOCHECK ADDENDUM

GeoCheck - Not Requested

***Thank you for your business.***  
Please contact EDR at 1-800-352-0050  
with any questions or comments.

### **Disclaimer - Copyright and Trademark Notice**

This Report contains certain information obtained from a variety of public and other sources reasonably available to Environmental Data Resources, Inc. It cannot be concluded from this Report that coverage information for the target and surrounding properties does not exist from other sources. **NO WARRANTY EXPRESSED OR IMPLIED, IS MADE WHATSOEVER IN CONNECTION WITH THIS REPORT. ENVIRONMENTAL DATA RESOURCES, INC. SPECIFICALLY DISCLAIMS THE MAKING OF ANY SUCH WARRANTIES, INCLUDING WITHOUT LIMITATION, MERCHANTABILITY OR FITNESS FOR A PARTICULAR USE OR PURPOSE. ALL RISK IS ASSUMED BY THE USER. IN NO EVENT SHALL ENVIRONMENTAL DATA RESOURCES, INC. BE LIABLE TO ANYONE, WHETHER ARISING OUT OF ERRORS OR OMISSIONS, NEGLIGENCE, ACCIDENT OR ANY OTHER CAUSE, FOR ANY LOSS OF DAMAGE, INCLUDING, WITHOUT LIMITATION, SPECIAL, INCIDENTAL, CONSEQUENTIAL, OR EXEMPLARY DAMAGES. ANY LIABILITY ON THE PART OF ENVIRONMENTAL DATA RESOURCES, INC. IS STRICTLY LIMITED TO A REFUND OF THE AMOUNT PAID FOR THIS REPORT.** Purchaser accepts this Report "AS IS". Any analyses, estimates, ratings, environmental risk levels or risk codes provided in this Report are provided for illustrative purposes only, and are not intended to provide, nor should they be interpreted as providing any facts regarding, or prediction or forecast of, any environmental risk for any property. Only a Phase I Environmental Site Assessment performed by an environmental professional can provide information regarding the environmental risk for any property. Additionally, the information provided in this Report is not to be construed as legal advice.

Copyright 2011 by Environmental Data Resources, Inc. All rights reserved. Reproduction in any media or format, in whole or in part, of any report or map of Environmental Data Resources, Inc., or its affiliates, is prohibited without prior written permission.

EDR and its logos (including Sanborn and Sanborn Map) are trademarks of Environmental Data Resources, Inc. or its affiliates. All other trademarks used herein are the property of their respective owners.

## EXECUTIVE SUMMARY

A search of available environmental records was conducted by Environmental Data Resources, Inc (EDR). The report was designed to assist parties seeking to meet the search requirements of EPA's Standards and Practices for All Appropriate Inquiries (40 CFR Part 312), the ASTM Standard Practice for Environmental Site Assessments (E 1527-05) or custom requirements developed for the evaluation of environmental risk associated with a parcel of real estate.

### TARGET PROPERTY INFORMATION

#### ADDRESS

E ALONDRA BLVD & S SANTA FE AVE  
COMPTON, CA 90221

#### COORDINATES

Latitude (North): 33.888600 - 33° 53' 19.0"  
Longitude (West): 118.211100 - 118° 12' 40.0"  
Universal Transverse Mercator: Zone 11  
UTM X (Meters): 388006.1  
UTM Y (Meters): 3750270.2  
Elevation: 65 ft. above sea level

### USGS TOPOGRAPHIC MAP ASSOCIATED WITH TARGET PROPERTY

Target Property Map: 33118-H2 SOUTH GATE, CA  
Most Recent Revision: 1981

### AERIAL PHOTOGRAPHY IN THIS REPORT

Photo Year: 2005  
Source: USDA

### TARGET PROPERTY SEARCH RESULTS

The target property was not listed in any of the databases searched by EDR.

### DATABASES WITH NO MAPPED SITES

No mapped sites were found in EDR's search of available ("reasonably ascertainable ") government records either on the target property or within the search radius around the target property for the following databases:

### STANDARD ENVIRONMENTAL RECORDS

#### *Federal NPL site list*

NPL..... National Priority List

## EXECUTIVE SUMMARY

Proposed NPL..... Proposed National Priority List Sites  
NPL LIENS..... Federal Superfund Liens

### ***Federal Delisted NPL site list***

Delisted NPL..... National Priority List Deletions

### ***Federal CERCLIS list***

FEDERAL FACILITY..... Federal Facility Site Information listing

### ***Federal RCRA CORRACTS facilities list***

CORRACTS..... Corrective Action Report

### ***Federal RCRA non-CORRACTS TSD facilities list***

RCRA-TSDF..... RCRA - Treatment, Storage and Disposal

### ***Federal RCRA generators list***

RCRA-CESQG..... RCRA - Conditionally Exempt Small Quantity Generator

### ***Federal institutional controls / engineering controls registries***

US ENG CONTROLS..... Engineering Controls Sites List  
US INST CONTROL..... Sites with Institutional Controls

### ***Federal ERNS list***

ERNS..... Emergency Response Notification System

### ***State- and tribal - equivalent NPL***

RESPONSE..... State Response Sites

### ***State and tribal leaking storage tank lists***

INDIAN LUST..... Leaking Underground Storage Tanks on Indian Land

### ***State and tribal registered storage tank lists***

AST..... Aboveground Petroleum Storage Tank Facilities  
INDIAN UST..... Underground Storage Tanks on Indian Land  
FEMA UST..... Underground Storage Tank Listing

### ***State and tribal voluntary cleanup sites***

VCP..... Voluntary Cleanup Program Properties  
INDIAN VCP..... Voluntary Cleanup Priority Listing

### **ADDITIONAL ENVIRONMENTAL RECORDS**

### ***Local Brownfield lists***

US BROWNFIELDS..... A Listing of Brownfields Sites

## EXECUTIVE SUMMARY

### **Local Lists of Landfill / Solid Waste Disposal Sites**

ODI.....	Open Dump Inventory
DEBRIS REGION 9.....	Torres Martinez Reservation Illegal Dump Site Locations
WMUDS/SWAT.....	Waste Management Unit Database
SWRCY.....	Recycler Database
HAULERS.....	Registered Waste Tire Haulers Listing
INDIAN ODI.....	Report on the Status of Open Dumps on Indian Lands

### **Local Lists of Hazardous waste / Contaminated Sites**

US CDL.....	Clandestine Drug Labs
HIST Cal-Sites.....	Historical Calsites Database
SCH.....	School Property Evaluation Program
Toxic Pits.....	Toxic Pits Cleanup Act Sites
AOCONCERN.....	San Gabriel Valley Areas of Concern
CDL.....	Clandestine Drug Labs
US HIST CDL.....	National Clandestine Laboratory Register

### **Local Land Records**

LIENS 2.....	CERCLA Lien Information
LUCIS.....	Land Use Control Information System
LIENS.....	Environmental Liens Listing

### **Records of Emergency Release Reports**

HMIRS.....	Hazardous Materials Information Reporting System
CHMIRS.....	California Hazardous Material Incident Report System
LDS.....	Land Disposal Sites Listing
MCS.....	Military Cleanup Sites Listing

### **Other Ascertainable Records**

DOT OPS.....	Incident and Accident Data
DOD.....	Department of Defense Sites
FUDS.....	Formerly Used Defense Sites
CONSENT.....	Superfund (CERCLA) Consent Decrees
ROD.....	Records Of Decision
UMTRA.....	Uranium Mill Tailings Sites
MINES.....	Mines Master Index File
TRIS.....	Toxic Chemical Release Inventory System
TSCA.....	Toxic Substances Control Act
FTTS.....	FIFRA/ TSCA Tracking System - FIFRA (Federal Insecticide, Fungicide, & Rodenticide Act)/TSCA (Toxic Substances Control Act)
HIST FTTS.....	FIFRA/TSCA Tracking System Administrative Case Listing
SSTS.....	Section 7 Tracking Systems
ICIS.....	Integrated Compliance Information System
PADS.....	PCB Activity Database System
MLTS.....	Material Licensing Tracking System
RADINFO.....	Radiation Information Database
FINDS.....	Facility Index System/Facility Registry System
RAATS.....	RCRA Administrative Action Tracking System
NPDES.....	NPDES Permits Listing

## EXECUTIVE SUMMARY

WDS.....	Waste Discharge System
Cortese.....	"Cortese" Hazardous Waste & Substances Sites List
Notify 65.....	Proposition 65 Records
LA Co. Site Mitigation.....	Site Mitigation List
WIP.....	Well Investigation Program Case List
LOS ANGELES CO. HMS.....	HMS: Street Number List
HAZNET.....	Facility and Manifest Data
EML.....	Emissions Inventory Data
INDIAN RESERV.....	Indian Reservations
SCRD DRYCLEANERS.....	State Coalition for Remediation of Drycleaners Listing
FINANCIAL ASSURANCE.....	Financial Assurance Information Listing
HWP.....	EnviroStor Permitted Facilities Listing
COAL ASH EPA.....	Coal Combustion Residues Surface Impoundments List
PCB TRANSFORMER.....	PCB Transformer Registration Database
PROC.....	Certified Processors Database
MWMP.....	Medical Waste Management Program Listing
COAL ASH DOE.....	Slam-Electric Plan Operation Data

### EDR PROPRIETARY RECORDS

#### ***EDR Proprietary Records***

Manufactured Gas Plants..... EDR Proprietary Manufactured Gas Plants

### SURROUNDING SITES: SEARCH RESULTS

Surrounding sites were identified in the following databases.

Elevations have been determined from the USGS Digital Elevation Model and should be evaluated on a relative (not an absolute) basis. Relative elevation information between sites of close proximity should be field verified. Sites with an elevation equal to or higher than the target property have been differentiated below from sites with an elevation lower than the target property.

Page numbers and map identification numbers refer to the EDR Radius Map report where detailed data on individual sites can be reviewed.

Sites listed in ***bold italics*** are in multiple databases.

Unmappable (orphan) sites are not considered in the foregoing analysis.

### STANDARD ENVIRONMENTAL RECORDS

#### ***Federal CERCLIS list***

CERCLIS: The Comprehensive Environmental Response, Compensation and Liability Information System contains data on potentially hazardous waste sites that have been reported to the USEPA by states, municipalities, private companies and private persons, pursuant to Section 103 of the Comprehensive Environmental Response, Compensation and Liability Act (CERCLA). CERCLIS contains sites which are either proposed to or on the National Priorities List (NPL) and sites which are in the screening and assessment phase for possible inclusion on the NPL.

A review of the CERCLIS list, as provided by EDR, and dated 02/25/2011 has revealed that there are 2

## EXECUTIVE SUMMARY

CERCLIS sites within approximately 0.5 miles of the target property.

<u>Equal/Higher Elevation</u>	<u>Address</u>	<u>Direction / Distance</u>	<u>Map ID</u>	<u>Page</u>
<i>SOUTHWEST GREASE COMPANY</i>	<i>15930 SOUTH ALAMEDA</i>	<i>SSW 1/4 - 1/2 (0.346 mi.)</i>	<i>98</i>	<i>159</i>

<u>Lower Elevation</u>	<u>Address</u>	<u>Direction / Distance</u>	<u>Map ID</u>	<u>Page</u>
<i>CHROMATED CRICKETS</i>	<i>1517 S. ALAMEDA STREET</i>	<i>SSW 1/4 - 1/2 (0.423 mi.)</i>	<i>U100</i>	<i>162</i>

### ***Federal CERCLIS NFRAP site List***

CERC-NFRAP: Archived sites are sites that have been removed and archived from the inventory of CERCLIS sites. Archived status indicates that, to the best of EPA's knowledge, assessment at a site has been completed and that EPA has determined no further steps will be taken to list this site on the National Priorities List (NPL), unless information indicates this decision was not appropriate or other considerations require a recommendation for listing at a later time. This decision does not necessarily mean that there is no hazard associated with a given site; it only means that, based upon available information, the location is not judged to be a potential NPL site.

A review of the CERC-NFRAP list, as provided by EDR, and dated 02/25/2011 has revealed that there are 2 CERC-NFRAP sites within approximately 0.5 miles of the target property.

<u>Lower Elevation</u>	<u>Address</u>	<u>Direction / Distance</u>	<u>Map ID</u>	<u>Page</u>
DAMERON ALLOY FOUNDRIES INC	927 S SANTA FE AVE	S 0 - 1/8 (0.080 mi.)	E28	46
COMPTON FOUNDRY	1320 S ALAMEDA ST	SSW 1/4 - 1/2 (0.275 mi.)	R91	145

### ***Federal RCRA generators list***

RCRA-LQG: RCRAInfo is EPA's comprehensive information system, providing access to data supporting the Resource Conservation and Recovery Act (RCRA) of 1976 and the Hazardous and Solid Waste Amendments (HSWA) of 1984. The database includes selective information on sites which generate, transport, store, treat and/or dispose of hazardous waste as defined by the Resource Conservation and Recovery Act (RCRA). Large quantity generators (LQGs) generate over 1,000 kilograms (kg) of hazardous waste, or over 1 kg of acutely hazardous waste per month.

A review of the RCRA-LQG list, as provided by EDR, and dated 06/15/2011 has revealed that there are 3 RCRA-LQG sites within approximately 0.25 miles of the target property.

<u>Equal/Higher Elevation</u>	<u>Address</u>	<u>Direction / Distance</u>	<u>Map ID</u>	<u>Page</u>
<i>KP METAL FINISHING</i>	<i>1022 S PETROLIA</i>	<i>SW 0 - 1/8 (0.087 mi.)</i>	<i>H32</i>	<i>58</i>
<i>COMPTON FIELD OFFICE</i>	<i>902 S ALAMEDA</i>	<i>W 0 - 1/8 (0.122 mi.)</i>	<i>J43</i>	<i>77</i>

<u>Lower Elevation</u>	<u>Address</u>	<u>Direction / Distance</u>	<u>Map ID</u>	<u>Page</u>
CHEVRON NO 97053	520 E. ALONDRA BLVD.	0 - 1/8 (0.000 mi.)	C8	15

## EXECUTIVE SUMMARY

RCRA-SQG: RCRAInfo is EPA's comprehensive information system, providing access to data supporting the Resource Conservation and Recovery Act (RCRA) of 1976 and the Hazardous and Solid Waste Amendments (HSWA) of 1984. The database includes selective information on sites which generate, transport, store, treat and/or dispose of hazardous waste as defined by the Resource Conservation and Recovery Act (RCRA). Small quantity generators (SQGs) generate between 100 kg and 1,000 kg of hazardous waste per month.

A review of the RCRA-SQG list, as provided by EDR, and dated 06/15/2011 has revealed that there are 14 RCRA-SQG sites within approximately 0.25 miles of the target property.

<u>Equal/Higher Elevation</u>	<u>Address</u>	<u>Direction / Distance</u>	<u>Map ID</u>	<u>Page</u>
<b>GI TRUCKING</b>	<b>405 E ALONDRA</b>	<b>W 0 - 1/8 (0.068 mi.)</b>	<b>G26</b>	<b>41</b>
<b>HEADNALL INC.</b>	<b>1000 SOUTH PETROLIA AVE</b>	<b>SW 0 - 1/8 (0.087 mi.)</b>	<b>H31</b>	<b>55</b>
<b>PERFORMANCE METAL FINISHING</b>	<b>1022 S PETROLIA AVE</b>	<b>SW 0 - 1/8 (0.095 mi.)</b>	<b>H36</b>	<b>67</b>
<b>LYMART CLEANERS</b>	<b>1602 E ALONDRA</b>	<b>E 0 - 1/8 (0.095 mi.)</b>	<b>39</b>	<b>72</b>
<b>PACIFIC BELL</b>	<b>806 S ALAMEDA ST</b>	<b>WNW 1/8 - 1/4 (0.140 mi.)</b>	<b>K49</b>	<b>90</b>
<b>HERBORNS SVC</b>	<b>616 S LONG BEACH BLVD</b>	<b>N 1/8 - 1/4 (0.173 mi.)</b>	<b>L60</b>	<b>100</b>
<b>SHELL OIL CO</b>	<b>811 S. ALAMEDA</b>	<b>WNW 1/8 - 1/4 (0.177 mi.)</b>	<b>K63</b>	<b>102</b>
<b>MURCOLE INC</b>	<b>1105 S ALAMEDA</b>	<b>SW 1/8 - 1/4 (0.186 mi.)</b>	<b>M68</b>	<b>111</b>
<b>BOULEVARD AUTO REPAIR</b>	<b>520 S LONG BEACH BLVD</b>	<b>N 1/8 - 1/4 (0.228 mi.)</b>	<b>P79</b>	<b>128</b>
<u>Lower Elevation</u>	<u>Address</u>	<u>Direction / Distance</u>	<u>Map ID</u>	<u>Page</u>
<b>REFRIGERATOR MANUFACTURING, IN</b>	<b>942 S SANTA FE</b>	<b>S 0 - 1/8 (0.092 mi.)</b>	<b>E34</b>	<b>64</b>
<b>CONRAD CO THE</b>	<b>960 S SANTA FE</b>	<b>S 0 - 1/8 (0.099 mi.)</b>	<b>E40</b>	<b>75</b>
<b>ADVANCED ENERGY SOURCES INC</b>	<b>1031 S SANTA FE AVE</b>	<b>S 1/8 - 1/4 (0.127 mi.)</b>	<b>45</b>	<b>82</b>
<b>ASBURY ENVIRONMENTAL SVCS</b>	<b>1300 S SANTA FE AVE</b>	<b>S 1/8 - 1/4 (0.240 mi.)</b>	<b>N84</b>	<b>133</b>
<b>CALIFORNIA BATTERY RECYCLING</b>	<b>1303 S SANTA FE</b>	<b>S 1/8 - 1/4 (0.241 mi.)</b>	<b>N87</b>	<b>138</b>

### **State- and tribal - equivalent CERCLIS**

ENVIROSTOR: The Department of Toxic Substances Control's (DTSC's) Site Mitigation and Brownfields Reuse Program's (SMBRP's) EnviroStor database identifies sites that have known contamination or sites for which there may be reasons to investigate further. The database includes the following site types: Federal Superfund sites (National Priorities List (NPL)); State Response, including Military Facilities and State Superfund; Voluntary Cleanup; and School sites. EnviroStor provides similar information to the information that was available in CalSites, and provides additional site information, including, but not limited to, identification of formerly-contaminated properties that have been released for reuse, properties where environmental deed restrictions have been recorded to prevent inappropriate land uses, and risk characterization information that is used to assess potential impacts to public health and the environment at contaminated sites.

A review of the ENVIROSTOR list, as provided by EDR, and dated 08/09/2011 has revealed that there are 12 ENVIROSTOR sites within approximately 1 mile of the target property.

<u>Equal/Higher Elevation</u>	<u>Address</u>	<u>Direction / Distance</u>	<u>Map ID</u>	<u>Page</u>
<b>BECHLER TRUST</b> Status: Refer: 1248 Local Agency	<b>1308 E.ALONDRA BLVD.</b>	<b>0 - 1/8 (0.000 mi.)</b>	<b>B7</b>	<b>14</b>
<b>SOUTH BAY PLATING, INC.</b> Status: Certified O&M - Land Use Restrictions Only	<b>1022 S. PETROLIA AVENUE</b>	<b>SW 0 - 1/8 (0.095 mi.)</b>	<b>H37</b>	<b>69</b>
<b>SOUTH BAY PLATING</b> Status: Refer: RCRA	<b>1022 SOUTH PETROLIA AVE</b>	<b>SW 0 - 1/8 (0.095 mi.)</b>	<b>H38</b>	<b>71</b>
<b>NEW ELEMENTARY SCHOOL NO. 2</b> Status: No Further Action	<b>604 SOUTH TAMARIND AVEN</b>	<b>WNW 1/4 - 1/2 (0.342 mi.)</b>	<b>97</b>	<b>155</b>

## EXECUTIVE SUMMARY

<u>Equal/Higher Elevation</u>	<u>Address</u>	<u>Direction / Distance</u>	<u>Map ID</u>	<u>Page</u>
SUPERIOR CHROME PLATING CO. DENSMORE HOLLAND COMPANY Status: No Further Action	239 E. GREENLEAF BOULEV 215-235 EAST GREENLEAF	SSW 1/2 - 1 (0.527 mi.) SSW 1/2 - 1 (0.543 mi.)	W110 W111	173 174
APPLIANCE RECYC CTR. OF AMERIC	1920 SOUTH ACACIA AVENU	SSW 1/2 - 1 (0.946 mi.)	113	176
<u>Lower Elevation</u>	<u>Address</u>	<u>Direction / Distance</u>	<u>Map ID</u>	<u>Page</u>
DAMERON ALLOY FOUNDRIES Status: No Further Action	927 SOUTH SANTA FE AVEN	S 0 - 1/8 (0.080 mi.)	E29	46
<b><i>ELECTRO SHEEN INDUSTRIES, INC.</i></b> Status: Refer: Other Agency	<b><i>1300 SOUTH ALAMEDA STRE</i></b>	<b><i>SSW 1/4 - 1/2 (0.259 mi.)</i></b>	<b><i>R88</i></b>	<b><i>140</i></b>
<b><i>COMPTON FOUNDRY</i></b> Status: Inactive - Needs Evaluation	<b><i>1320 SOUTH ALAMEDA STRE</i></b>	<b><i>SSW 1/4 - 1/2 (0.275 mi.)</i></b>	<b><i>R92</i></b>	<b><i>146</i></b>
CHROMATED CRICKETS Status: Active	1517 S. ALAMEDA STREET	SSW 1/4 - 1/2 (0.423 mi.)	U101	164
LUMAR INDUSTRIAL METAL Status: Inactive - Action Required	2120 N ALAMEDA ST.	S 1/2 - 1 (0.811 mi.)	112	175

### ***State and tribal landfill and/or solid waste disposal site lists***

SWF/LF: The Solid Waste Facilities/Landfill Sites records typically contain an inventory of solid waste disposal facilities or landfills in a particular state. The data come from the Integrated Waste Management Board's Solid Waste Information System (SWIS) database.

A review of the SWF/LF list, as provided by EDR, and dated 05/23/2011 has revealed that there is 1 SWF/LF site within approximately 0.5 miles of the target property.

<u>Equal/Higher Elevation</u>	<u>Address</u>	<u>Direction / Distance</u>	<u>Map ID</u>	<u>Page</u>
CITY OF COMPTON MAINTENANCE YA	458 SOUTH ALAMEDA	NNW 1/4 - 1/2 (0.313 mi.)	T95	151

### ***State and tribal leaking storage tank lists***

LUST: The Leaking Underground Storage Tank Incident Reports contain an inventory of reported leaking underground storage tank incidents. The data come from the State Water Resources Control Board Leaking Underground Storage Tank Information System.

A review of the LUST list, as provided by EDR, and dated 08/09/2011 has revealed that there are 21 LUST sites within approximately 0.5 miles of the target property.

<u>Equal/Higher Elevation</u>	<u>Address</u>	<u>Direction / Distance</u>	<u>Map ID</u>	<u>Page</u>
<b><i>UNOCAL #1892</i></b> Status: Completed - Case Closed	<b><i>901 LONG BEACH BLVD S</i></b>	<b><i>0 - 1/8 (0.000 mi.)</i></b>	<b><i>A3</i></b>	<b><i>9</i></b>
<b><i>BARON-BLAKESLEE INC.</i></b> CHEVRON #9-7053 Status: Open - Site Assessment	<b><i>525 ALONDRA BLVD E</i></b> 520 ALONDRA BLVD. E.	<b><i>W 0 - 1/8 (0.011 mi.)</i></b> <b><i>W 0 - 1/8 (0.013 mi.)</i></b>	<b><i>C10</i></b> <b><i>C11</i></b>	<b><i>16</i></b> <b><i>18</i></b>
<b><i>ROYAL OIL #1</i></b> Status: Open - Remediation	<b><i>828 LONG BEACH</i></b>	<b><i>N 0 - 1/8 (0.041 mi.)</i></b>	<b><i>D13</i></b>	<b><i>23</i></b>

## EXECUTIVE SUMMARY

<u>Equal/Higher Elevation</u>	<u>Address</u>	<u>Direction / Distance</u>	<u>Map ID</u>	<u>Page</u>
MARTIN TRUCK BODY Status: Completed - Case Closed	408 E ALONDRA BLVD	W 0 - 1/8 (0.065 mi.)	G25	40
<b>MCKENZIE PROPERTY</b> Status: Open - Site Assessment	<b>1008 S PETROLIA AVE</b>	<b>SW 0 - 1/8 (0.089 mi.)</b>	<b>H33</b>	<b>63</b>
<b>SOUTH BAY PLATING</b> LA CO SANITATION DISTRICT Status: Completed - Case Closed	<b>1022 PETROLIA</b> 920 ALAMEDA ST. S.	<b>SW 0 - 1/8 (0.095 mi.)</b> W 1/8 - 1/4 (0.129 mi.)	<b>H35</b> J46	<b>66</b> 87
PACIFIC BELL Status: Completed - Case Closed	806 ALAMEDA ST S	WNW 1/8 - 1/4 (0.144 mi.)	K52	95
<b>SHELL OIL CO</b> Status: Completed - Case Closed	<b>811 S. ALAMEDA</b>	<b>WNW 1/8 - 1/4 (0.177 mi.)</b>	<b>K63</b>	<b>102</b>
<b>MURCOLE INC</b> Status: Open - Site Assessment	<b>1105 S ALAMEDA</b>	<b>SW 1/8 - 1/4 (0.186 mi.)</b>	<b>M68</b>	<b>111</b>
<b>MURCOLE INC</b> <b>COMPTON USD WAREHOUSE</b> Status: Open - Site Assessment	<b>1105 ALAMEDA</b> <b>723 S ALAMEDA ST</b>	<b>SW 1/8 - 1/4 (0.188 mi.)</b> <b>WNW 1/8 - 1/4 (0.206 mi.)</b>	<b>M69</b> <b>O73</b>	<b>115</b> <b>119</b>
LOPED TIRE SHOP Status: Completed - Case Closed	1903 ALONDRA BLVD E	E 1/4 - 1/2 (0.266 mi.)	S90	143
CONTRACTOR'S CARGO CO Status: Completed - Case Closed	500 ALAMEDA ST S	NNW 1/4 - 1/2 (0.289 mi.)	T93	148
<b>CITY OF COMPTON/ICMS MAINTENAN</b> Status: Completed - Case Closed	<b>458 S ALAMEDA ST</b>	<b>NNW 1/4 - 1/2 (0.313 mi.)</b>	<b>T96</b>	<b>151</b>
<b>MOC - FOOD STORE</b> Status: Completed - Case Closed	<b>107 SANTA FE AVE S</b>	<b>N 1/4 - 1/2 (0.492 mi.)</b>	<b>107</b>	<b>166</b>
<b>BEST AUTO CENTER</b> Status: Open - Site Assessment	<b>900 E COMPTON BLVD</b>	<b>N 1/4 - 1/2 (0.493 mi.)</b>	<b>108</b>	<b>169</b>
<b>ULTRAMAX</b> Status: Open - Site Assessment	<b>220 W ALONDRA BLVD</b>	<b>W 1/4 - 1/2 (0.495 mi.)</b>	<b>109</b>	<b>171</b>
<u>Lower Elevation</u>	<u>Address</u>	<u>Direction / Distance</u>	<u>Map ID</u>	<u>Page</u>
<b>MERLO TRUCKING</b> Status: Completed - Case Closed	<b>1241 SANTA FE AVE S</b>	<b>S 1/8 - 1/4 (0.209 mi.)</b>	<b>N77</b>	<b>123</b>
<b>ESTATE OF VIRGINIA M STAIRS</b> Status: Completed - Case Closed	<b>1501 LONG BEACH BLVD S</b>	<b>S 1/4 - 1/2 (0.388 mi.)</b>	<b>99</b>	<b>160</b>

SLIC: SLIC Region comes from the California Regional Water Quality Control Board.

A review of the SLIC list, as provided by EDR, and dated 08/09/2011 has revealed that there are 10 SLIC sites within approximately 0.5 miles of the target property.

<u>Equal/Higher Elevation</u>	<u>Address</u>	<u>Direction / Distance</u>	<u>Map ID</u>	<u>Page</u>
BECHLER TRUST PROPERTY Facility Status: Open - Site Assessment	1308 ALONDRA BLVD., EAS	0 - 1/8 (0.000 mi.)	B6	13
<b>BARON-BLAKESLEE INC.</b> Facility Status: Open - Site Assessment	<b>525 ALONDRA BLVD E</b>	<b>W 0 - 1/8 (0.011 mi.)</b>	<b>C10</b>	<b>16</b>
ALONDRA SHOPPING CENTER Facility Status: Completed - Case Closed	247 E. ALONDRA BLVD	W 1/8 - 1/4 (0.153 mi.)	J54	97

## EXECUTIVE SUMMARY

<u>Equal/Higher Elevation</u>	<u>Address</u>	<u>Direction / Distance</u>	<u>Map ID</u>	<u>Page</u>
ALONDRA SHOPPING CENTER	247 ALONDRA	W 1/8 - 1/4 (0.203 mi.)	72	119
K.V. MART PROPERTY	408 SOUTH LONG BEACH BL	N 1/4 - 1/2 (0.300 mi.)	94	150
Facility Status: Completed - Case Closed				
OWENS-CORNING FIBERGLASS	1501 TAMARIND	SW 1/4 - 1/2 (0.476 mi.)	102	165
VENICE INVESTMENT	107 LONG BEACH	N 1/4 - 1/2 (0.480 mi.)	V103	165
VENICE INVESTMENT	107 LONG BEACH BLVD	N 1/4 - 1/2 (0.480 mi.)	V104	165
Facility Status: Open				
FLORENCE ENTERPRISE	107 LONG BEACH	N 1/4 - 1/2 (0.480 mi.)	V105	166
FLORENCE ENTERPRISE	107 S. LONG BEACH BLVD	N 1/4 - 1/2 (0.482 mi.)	V106	166
Facility Status: Completed - Case Closed				

### ***State and tribal registered storage tank lists***

UST: The Underground Storage Tank database contains registered USTs. USTs are regulated under Subtitle I of the Resource Conservation and Recovery Act (RCRA). The data come from the State Water Resources Control Board's Hazardous Substance Storage Container Database.

A review of the UST list, as provided by EDR, and dated 08/09/2011 has revealed that there are 6 UST sites within approximately 0.25 miles of the target property.

<u>Equal/Higher Elevation</u>	<u>Address</u>	<u>Direction / Distance</u>	<u>Map ID</u>	<u>Page</u>
ROYAL OIL #1	828 S LONG BEACH BLVD	N 0 - 1/8 (0.041 mi.)	D16	36
<b>PACIFIC BELL CMTNCA50/A1-125</b>	<b>806 S ALAMEDA ST</b>	<b>WNW 1/8 - 1/4 (0.140 mi.)</b>	<b>K50</b>	<b>93</b>
YI'S TEXACO	811 S ALAMEDA ST	WNW 1/8 - 1/4 (0.177 mi.)	K65	108
<b>MURCOLE INC</b>	<b>1105 S ALAMEDA</b>	<b>SW 1/8 - 1/4 (0.186 mi.)</b>	<b>M68</b>	<b>111</b>
COMPTON UNIFIED SCHOOL DT	723 S ALAMEDA ST	WNW 1/8 - 1/4 (0.206 mi.)	O74	121

<u>Lower Elevation</u>	<u>Address</u>	<u>Direction / Distance</u>	<u>Map ID</u>	<u>Page</u>
DEMENNO-KERDOON	1300 S SANTA FE AVE	S 1/8 - 1/4 (0.240 mi.)	N86	138

### **ADDITIONAL ENVIRONMENTAL RECORDS**

#### ***Local Lists of Registered Storage Tanks***

CA FID UST: The Facility Inventory Database contains active and inactive underground storage tank locations. The source is the State Water Resource Control Board.

A review of the CA FID UST list, as provided by EDR, and dated 10/31/1994 has revealed that there are 5 CA FID UST sites within approximately 0.25 miles of the target property.

<u>Equal/Higher Elevation</u>	<u>Address</u>	<u>Direction / Distance</u>	<u>Map ID</u>	<u>Page</u>
<b>UNOCAL SERVICE STATION #1892</b>	<b>901 S LONG BEACH BLVD</b>	<b>0 - 1/8 (0.000 mi.)</b>	<b>A5</b>	<b>12</b>
<b>MURCOLE INC.</b>	<b>1105 S ALAMEDA ST</b>	<b>SW 1/8 - 1/4 (0.186 mi.)</b>	<b>M67</b>	<b>110</b>
<b>COMPTON UNIFIED SCH DIST/TRANS</b>	<b>723 ALAMEDA ST</b>	<b>WNW 1/8 - 1/4 (0.201 mi.)</b>	<b>O71</b>	<b>117</b>
<u>Lower Elevation</u>	<u>Address</u>	<u>Direction / Distance</u>	<u>Map ID</u>	<u>Page</u>
<b>COMPTON DIESEL SERVICE</b>	<b>1241 S SANTA FE</b>	<b>S 1/8 - 1/4 (0.209 mi.)</b>	<b>N78</b>	<b>125</b>

## EXECUTIVE SUMMARY

<u>Lower Elevation</u>	<u>Address</u>	<u>Direction / Distance</u>	<u>Map ID</u>	<u>Page</u>
<b>ASBURY ENVIRONMENTAL SERVICES</b>	<b>1300 S SANTA FE AVE</b>	<b>S 1/8 - 1/4 (0.240 mi.)</b>	<b>N85</b>	<b>135</b>

HIST UST: Historical UST Registered Database.

A review of the HIST UST list, as provided by EDR, and dated 10/15/1990 has revealed that there are 13 HIST UST sites within approximately 0.25 miles of the target property.

<u>Equal/Higher Elevation</u>	<u>Address</u>	<u>Direction / Distance</u>	<u>Map ID</u>	<u>Page</u>
UNION OIL SERVICE STATION 1892	901 S LONG BEACH BLVD	0 - 1/8 (0.000 mi.)	A1	8
<b>SERVICE STATION 1892</b>	<b>901 S LONG BEACH BLVD</b>	<b>0 - 1/8 (0.000 mi.)</b>	<b>A2</b>	<b>8</b>
97053	520 E ALONDRA BLVD	W 0 - 1/8 (0.013 mi.)	C12	22
<b>JET 777 GASOLINE #3</b>	<b>828 S LONG BEACH BLVD</b>	<b>N 0 - 1/8 (0.041 mi.)</b>	<b>D14</b>	<b>33</b>
UNKNOWN	820 S SANTA FE AVE	N 0 - 1/8 (0.050 mi.)	F23	38
<b>KP METAL FINISHING</b>	<b>1022 S PETROLIA</b>	<b>SW 0 - 1/8 (0.087 mi.)</b>	<b>H32</b>	<b>58</b>
<b>COMPTON MAINTENANCE YARD</b>	<b>920 S ALAMEDA ST</b>	<b>W 0 - 1/8 (0.122 mi.)</b>	<b>J44</b>	<b>81</b>
<b>PACIFIC BELL(CMTNCA/A1125)</b>	<b>806 ALAMEDA STREET</b>	<b>W 1/8 - 1/4 (0.136 mi.)</b>	<b>J47</b>	<b>88</b>
<b>PACIFIC BELL (A1-125)</b>	<b>806 S ALAMEDA ST</b>	<b>WNW 1/8 - 1/4 (0.140 mi.)</b>	<b>K51</b>	<b>94</b>
<b>SHELL OIL CO</b>	<b>811 S. ALAMEDA</b>	<b>WNW 1/8 - 1/4 (0.177 mi.)</b>	<b>K63</b>	<b>102</b>
<b>MURCOLE INC</b>	<b>1105 S ALAMEDA</b>	<b>SW 1/8 - 1/4 (0.186 mi.)</b>	<b>M68</b>	<b>111</b>

<u>Lower Elevation</u>	<u>Address</u>	<u>Direction / Distance</u>	<u>Map ID</u>	<u>Page</u>
SIERRA CHEESE CO.	916 S SANTA FE AVE	S 0 - 1/8 (0.046 mi.)	E18	36
<b>DAMERON ALLOY FOUNDRY</b>	<b>927 S SANTA FE AVE</b>	<b>S 0 - 1/8 (0.080 mi.)</b>	<b>E30</b>	<b>48</b>

SWEEPS UST: Statewide Environmental Evaluation and Planning System. This underground storage tank listing was updated and maintained by a company contacted by the SWRCB in the early 1990's. The listing is no longer updated or maintained. The local agency is the contact for more information on a site on the SWEEPS list.

A review of the SWEEPS UST list, as provided by EDR, and dated 06/01/1994 has revealed that there are 13 SWEEPS UST sites within approximately 0.25 miles of the target property.

<u>Equal/Higher Elevation</u>	<u>Address</u>	<u>Direction / Distance</u>	<u>Map ID</u>	<u>Page</u>
<b>UNOCAL SERVICE STATION #1892</b>	<b>901 S LONG BEACH BLVD</b>	<b>0 - 1/8 (0.000 mi.)</b>	<b>A5</b>	<b>12</b>
<b>G I TRUCKING CO</b>	<b>405 E ALONDRA BLVD</b>	<b>W 0 - 1/8 (0.068 mi.)</b>	<b>G27</b>	<b>44</b>
<b>HEADNALL INC.</b>	<b>1000 SOUTH PETROLIA AVE</b>	<b>SW 0 - 1/8 (0.087 mi.)</b>	<b>H31</b>	<b>55</b>
<b>COMPTON MAINTENANCE YARD</b>	<b>920 S ALAMEDA ST</b>	<b>W 0 - 1/8 (0.122 mi.)</b>	<b>J44</b>	<b>81</b>
<b>PACIFIC BELL (A1-125)</b>	<b>806 S ALAMEDA ST</b>	<b>WNW 1/8 - 1/4 (0.140 mi.)</b>	<b>K51</b>	<b>94</b>
CHEVRON USA SS # 07053	250 E ALONDRA BLVD	W 1/8 - 1/4 (0.156 mi.)	J55	98
<b>SHELL OIL CO</b>	<b>811 S. ALAMEDA</b>	<b>WNW 1/8 - 1/4 (0.177 mi.)</b>	<b>K63</b>	<b>102</b>
<b>MURCOLE INC.</b>	<b>1105 S ALAMEDA ST</b>	<b>SW 1/8 - 1/4 (0.186 mi.)</b>	<b>M67</b>	<b>110</b>
<b>COMPTON UNIFIED SCH DIST/TRANS</b>	<b>723 ALAMEDA ST</b>	<b>WNW 1/8 - 1/4 (0.201 mi.)</b>	<b>O71</b>	<b>117</b>

<u>Lower Elevation</u>	<u>Address</u>	<u>Direction / Distance</u>	<u>Map ID</u>	<u>Page</u>
SIERRA CHEESE CO	916 S SANTA FE AVE	S 0 - 1/8 (0.046 mi.)	E19	37
<b>R &amp; D STEEL INC</b>	<b>1200 S SANTA FE</b>	<b>S 1/8 - 1/4 (0.193 mi.)</b>	<b>N70</b>	<b>117</b>
<b>COMPTON DIESEL SERVICE</b>	<b>1241 S SANTA FE</b>	<b>S 1/8 - 1/4 (0.209 mi.)</b>	<b>N78</b>	<b>125</b>
<b>ASBURY ENVIRONMENTAL SERVICES</b>	<b>1300 S SANTA FE AVE</b>	<b>S 1/8 - 1/4 (0.240 mi.)</b>	<b>N85</b>	<b>135</b>

## EXECUTIVE SUMMARY

### **Local Land Records**

DEED: The use of recorded land use restrictions is one of the methods the DTSC uses to protect the public from unsafe exposures to hazardous substances and wastes .

A review of the DEED list, as provided by EDR, and dated 06/13/2011 has revealed that there is 1 DEED site within approximately 0.5 miles of the target property.

<u>Equal/Higher Elevation</u>	<u>Address</u>	<u>Direction / Distance</u>	<u>Map ID</u>	<u>Page</u>
<i>SOUTH BAY PLATING, INC.</i>	<i>1022 S. PETROLIA AVENUE</i>	<i>SW 0 - 1/8 (0.095 mi.)</i>	<i>H37</i>	<i>69</i>

### **Other Ascertainable Records**

RCRA-NonGen: RCRAInfo is EPA's comprehensive information system, providing access to data supporting the Resource Conservation and Recovery Act (RCRA) of 1976 and the Hazardous and Solid Waste Amendments (HSWA) of 1984. The database includes selective information on sites which generate, transport, store, treat and/or dispose of hazardous waste as defined by the Resource Conservation and Recovery Act (RCRA). Non-Generators do not presently generate hazardous waste.

A review of the RCRA-NonGen list, as provided by EDR, and dated 06/15/2011 has revealed that there are 4 RCRA-NonGen sites within approximately 0.25 miles of the target property.

<u>Equal/Higher Elevation</u>	<u>Address</u>	<u>Direction / Distance</u>	<u>Map ID</u>	<u>Page</u>
<i>E TURNER TRUCKING</i>	<i>1108 S PETROLIA</i>	<i>SSW 1/8 - 1/4 (0.138 mi.)</i>	<i>48</i>	<i>89</i>
<i>MURCOLE INC</i>	<i>1104 S ALAMEDA ST</i>	<i>SW 1/8 - 1/4 (0.185 mi.)</i>	<i>M66</i>	<i>108</i>
<i>CLARKE CONTRACTING CORP</i>	<i>1218 S ALAMEDA ST</i>	<i>SSW 1/8 - 1/4 (0.239 mi.)</i>	<i>Q82</i>	<i>130</i>
<u>Lower Elevation</u>	<u>Address</u>	<u>Direction / Distance</u>	<u>Map ID</u>	<u>Page</u>
<i>ASBURY ENVIRONMENTAL SERVICES</i>	<i>1241 S SANTA FE</i>	<i>S 1/8 - 1/4 (0.209 mi.)</i>	<i>N76</i>	<i>121</i>

CA BOND EXP. PLAN: Department of Health Services developed a site-specific expenditure plan as the basis for an appropriation of Hazardous Substance Cleanup Bond Act funds. It is not updated.

A review of the CA BOND EXP. PLAN list, as provided by EDR, and dated 01/01/1989 has revealed that there is 1 CA BOND EXP. PLAN site within approximately 1 mile of the target property.

<u>Lower Elevation</u>	<u>Address</u>	<u>Direction / Distance</u>	<u>Map ID</u>	<u>Page</u>
<i>ELECTRO SHEEN INDUSTRIES, INC.</i>	<i>1300 SOUTH ALAMEDA STRE</i>	<i>SSW 1/4 - 1/2 (0.259 mi.)</i>	<i>R88</i>	<i>140</i>

HIST CORTESE: The sites for the list are designated by the State Water Resource Control Board [LUST], the Integrated Waste Board [SWF/LS], and the Department of Toxic Substances Control [CALSTITES].

A review of the HIST CORTESE list, as provided by EDR, and dated 04/01/2001 has revealed that there are 9 HIST CORTESE sites within approximately 0.5 miles of the target property.

<u>Equal/Higher Elevation</u>	<u>Address</u>	<u>Direction / Distance</u>	<u>Map ID</u>	<u>Page</u>
<i>UNOCAL #1892</i>	<i>901 LONG BEACH BLVD S</i>	<i>0 - 1/8 (0.000 mi.)</i>	<i>A3</i>	<i>9</i>
<i>ROYAL OIL #1</i>	<i>828 LONG BEACH</i>	<i>N 0 - 1/8 (0.041 mi.)</i>	<i>D13</i>	<i>23</i>
<i>SOUTH BAY PLATING</i>	<i>1022 PETROLIA</i>	<i>SW 0 - 1/8 (0.095 mi.)</i>	<i>H35</i>	<i>66</i>

## EXECUTIVE SUMMARY

<u>Equal/Higher Elevation</u>	<u>Address</u>	<u>Direction / Distance</u>	<u>Map ID</u>	<u>Page</u>
<b>PACIFIC BELL(CMTNCA/A1125)</b>	<b>806 ALAMEDA STREET</b>	<b>W 1/8 - 1/4 (0.136 mi.)</b>	<b>J47</b>	<b>88</b>
<b>SHELL OIL CO</b>	<b>811 S. ALAMEDA</b>	<b>WNW 1/8 - 1/4 (0.177 mi.)</b>	<b>K63</b>	<b>102</b>
<b>MURCOLE INC</b>	<b>1105 ALAMEDA</b>	<b>SW 1/8 - 1/4 (0.188 mi.)</b>	<b>M69</b>	<b>115</b>
<b>LOPED TIRE SHOP</b>	<b>1903 ALONDRA</b>	<b>E 1/4 - 1/2 (0.266 mi.)</b>	<b>S89</b>	<b>143</b>
<b>MOC - FOOD STORE</b>	<b>107 SANTA FE AVE S</b>	<b>N 1/4 - 1/2 (0.492 mi.)</b>	<b>107</b>	<b>166</b>
<u>Lower Elevation</u>	<u>Address</u>	<u>Direction / Distance</u>	<u>Map ID</u>	<u>Page</u>
<b>MERLO TRUCKING</b>	<b>1241 SANTA FE AVE S</b>	<b>S 1/8 - 1/4 (0.209 mi.)</b>	<b>N77</b>	<b>123</b>

DRYCLEANERS: A list of drycleaner related facilities that have EPA ID numbers. These are facilities with certain SIC codes: power laundries, family and commercial; garment pressing and cleaners' agents; linen supply; coin-operated laundries and cleaning; drycleaning plants except rugs; carpet and upholster cleaning; industrial launderers; laundry and garment services.

A review of the DRYCLEANERS list, as provided by EDR, and dated 06/28/2011 has revealed that there are 2 DRYCLEANERS sites within approximately 0.25 miles of the target property.

<u>Equal/Higher Elevation</u>	<u>Address</u>	<u>Direction / Distance</u>	<u>Map ID</u>	<u>Page</u>
<b>A&amp;J SOFITONE CLEANERS</b>	<b>1308 E ALONDRA BLVD</b>	<b>0 - 1/8 (0.000 mi.)</b>	<b>B9</b>	<b>16</b>
<b>GALINDONS CLEANERS</b>	<b>817 S LONG BEACH BLVD</b>	<b>N 0 - 1/8 (0.048 mi.)</b>	<b>D21</b>	<b>38</b>

HWT: A listing of hazardous waste transporters. In California, unless specifically exempted, it is unlawful for any person to transport hazardous wastes unless the person holds a valid registration issued by DTSC. A hazardous waste transporter registration is valid for one year and is assigned a unique registration number.

A review of the HWT list, as provided by EDR, and dated 07/18/2011 has revealed that there is 1 HWT site within approximately 0.25 miles of the target property.

<u>Lower Elevation</u>	<u>Address</u>	<u>Direction / Distance</u>	<u>Map ID</u>	<u>Page</u>
<b>ASBURY ENVIRONMENTAL SERVICES</b>	<b>1300 SOUTH SANTA FE AVE</b>	<b>S 1/8 - 1/4 (0.240 mi.)</b>	<b>N83</b>	<b>132</b>

### EDR PROPRIETARY RECORDS

#### ***EDR Proprietary Records***

EDR Historical Auto Stations: EDR has searched selected national collections of business directories and has collected listings of potential gas station/filling station/service station sites that were available to EDR researchers. EDR's review was limited to those categories of sources that might, in EDR's opinion, include gas station/filling station/service station establishments. The categories reviewed included, but were not limited to gas, gas station, gasoline station, filling station, auto, automobile repair, auto service station, service station, etc.

A review of the EDR Historical Auto Stations list, as provided by EDR, has revealed that there are 17 EDR Historical Auto Stations sites within approximately 0.25 miles of the target property.

## EXECUTIVE SUMMARY

<u>Equal/Higher Elevation</u>	<u>Address</u>	<u>Direction / Distance</u>	<u>Map ID</u>	<u>Page</u>
YOUNG'S UNION SERVICE STATION	901 S LONG BEACH BLVD	0 - 1/8 (0.000 mi.)	A4	11
ROSELLI SAM I	828 S LONG BEACH BLVD	N 0 - 1/8 (0.041 mi.)	D15	35
MADDOX H N CHEVRON	821 S LONG BEACH BLVD	N 0 - 1/8 (0.045 mi.)	D17	36
C & M AUTO SERVICE	818 S LONG BEACH BLVD	N 0 - 1/8 (0.047 mi.)	D20	37
RYON'S RICHFIELD SERVICE	820 S SANTA FE AVE	N 0 - 1/8 (0.050 mi.)	F22	38
AMERICAN RADIATOR SERVICE	718 S LONG BEACH BLVD	N 0 - 1/8 (0.107 mi.)	I41	76
STRONG J B	701 S LONG BEACH BLVD	N 0 - 1/8 (0.118 mi.)	I42	76
LEWIS LOTTIE MRS	1001 S ALAMEDA ST	WSW 1/8 - 1/4 (0.158 mi.)	56	99
GARCIA GEO	915 S ALAMEDA ST	W 1/8 - 1/4 (0.158 mi.)	J57	99
KINGSBURY SERVICE STATION	628 S LONG BEACH BLVD	N 1/8 - 1/4 (0.166 mi.)	L58	99
HERBOM D G	616 S LONG BEACH BLVD	N 1/8 - 1/4 (0.173 mi.)	L59	100
AVERY T L	610 S LONG BEACH BLVD	N 1/8 - 1/4 (0.176 mi.)	L62	102
SMALL & MC NALLY	811 S ALAMEDA ST	WNW 1/8 - 1/4 (0.177 mi.)	K64	108
SID S SUPER SERVICE STATION	1207 S ALAMEDA ST	SSW 1/8 - 1/4 (0.233 mi.)	Q80	129
RULE LEO OLDSMOBILE CO	505 S LONG BEACH BLVD	N 1/8 - 1/4 (0.237 mi.)	P81	129

<u>Lower Elevation</u>	<u>Address</u>	<u>Direction / Distance</u>	<u>Map ID</u>	<u>Page</u>
CHRIS' SERVICE	1103 S LONG BEACH BLVD	S 1/8 - 1/4 (0.149 mi.)	53	97
MOIRIS CARL CHEVRON STATION	1220 S LONG BEACH BLVD	S 1/8 - 1/4 (0.207 mi.)	75	121

EDR Historical Cleaners: EDR has searched selected national collections of business directories and has collected listings of potential dry cleaner sites that were available to EDR researchers. EDR's review was limited to those categories of sources that might, in EDR's opinion, include dry cleaning establishments. The categories reviewed included, but were not limited to dry cleaners, cleaners, laundry, laundromat, cleaning/laundry, wash & dry etc.

A review of the EDR Historical Cleaners list, as provided by EDR, has revealed that there are 2 EDR Historical Cleaners sites within approximately 0.25 miles of the target property.

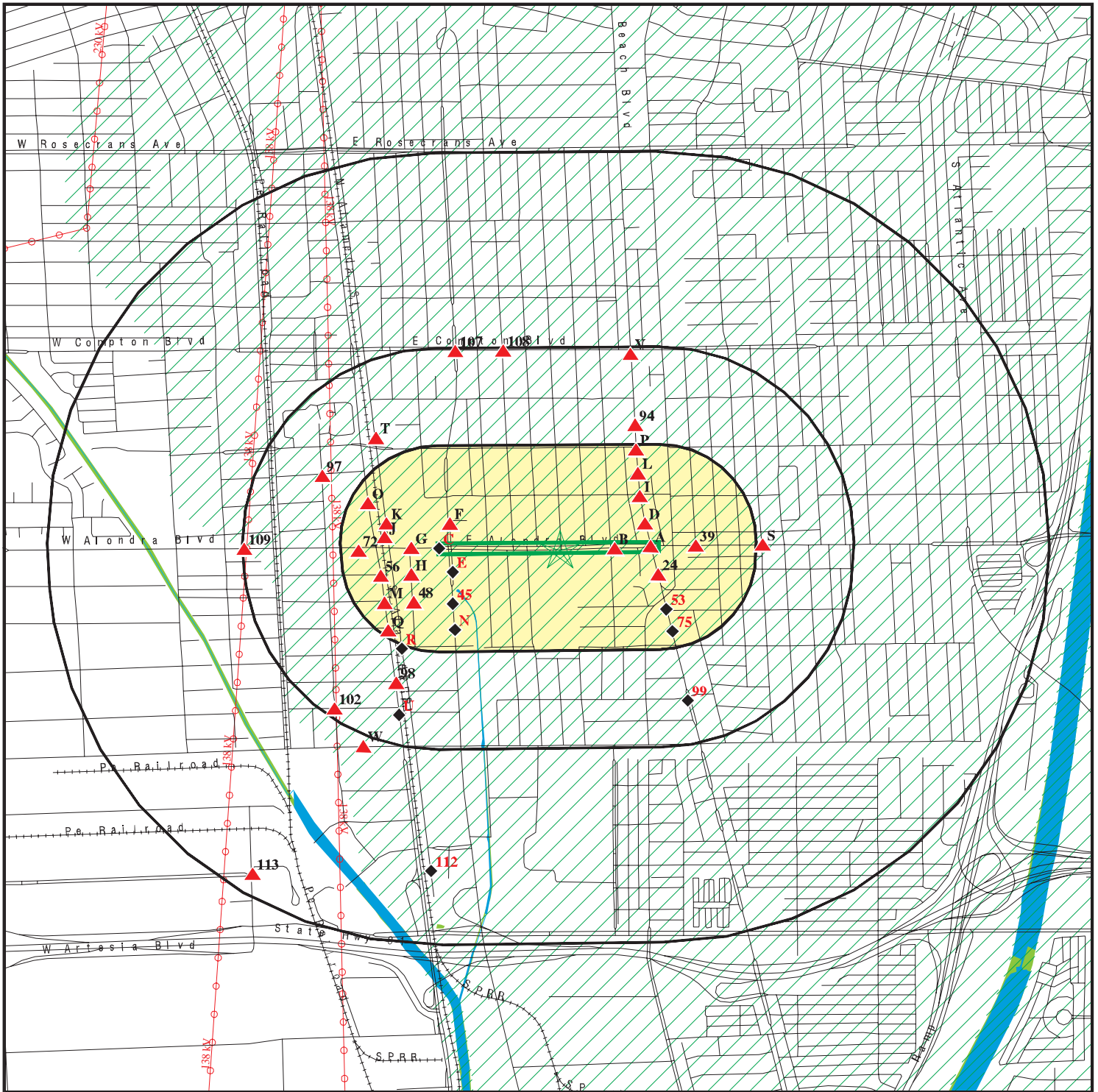
<u>Equal/Higher Elevation</u>	<u>Address</u>	<u>Direction / Distance</u>	<u>Map ID</u>	<u>Page</u>
ARTIZAN DRY CLEANERS	1004 S LONG BEACH BLVD	S 0 - 1/8 (0.058 mi.)	24	39
KEYSTONE LAUNDRY	613 S LONG BEACH BLVD	N 1/8 - 1/4 (0.175 mi.)	L61	101

## EXECUTIVE SUMMARY

Due to poor or inadequate address information, the following sites were not mapped. Count: 14 records.

<u>Site Name</u>	<u>Database(s)</u>
SHELL #204-1741-0204/GRAC	HIST CORTESE
GOLDEN STATE MUTUAL LIFE	HIST CORTESE
COMPTON DUMP	CERC-NFRAP
WEBER AVENUE DUMP	SWF/LF
DOMINGUEZ DUMP	SWF/LF
LUXAVIA STATION	LUST
TALEB O. ABU-HIJLEH	HIST UST
KELLEY PUMP STATION	HIST UST
BOULEVARD BRITISH-SAAB	RCRA-SQG, FINDS
SHELL OIL CO 204-1740-0403	RCRA-LQG
SB 710 AT ALONDRA	ERNS
INTERSECTION AT WARDLOW AND LONG B	ERNS
LOS ANGELES RIVER IMPROVEMENT PROJ	SLIC
LOS ANGELES RIVER IMPROVEMENT PROJ	SLIC

# OVERVIEW MAP - 3167286.9s



Target Property

Sites at elevations higher than or equal to the target property

Sites at elevations lower than the target property

Manufactured Gas Plants

National Priority List Sites

Dept. Defense Sites

Indian Reservations BIA

Power transmission lines

Oil & Gas pipelines from USGS

100-year flood zone

500-year flood zone

National Wetland Inventory

Areas of Concern

0 1/4 1/2 1 Miles

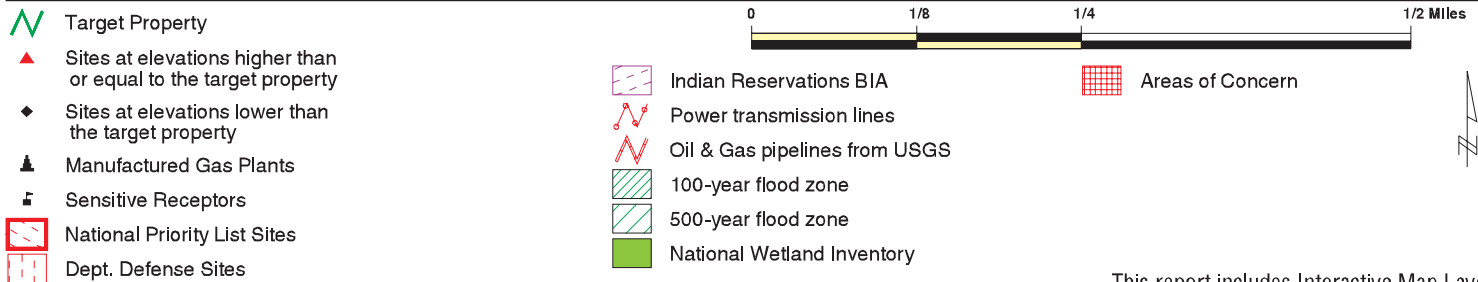
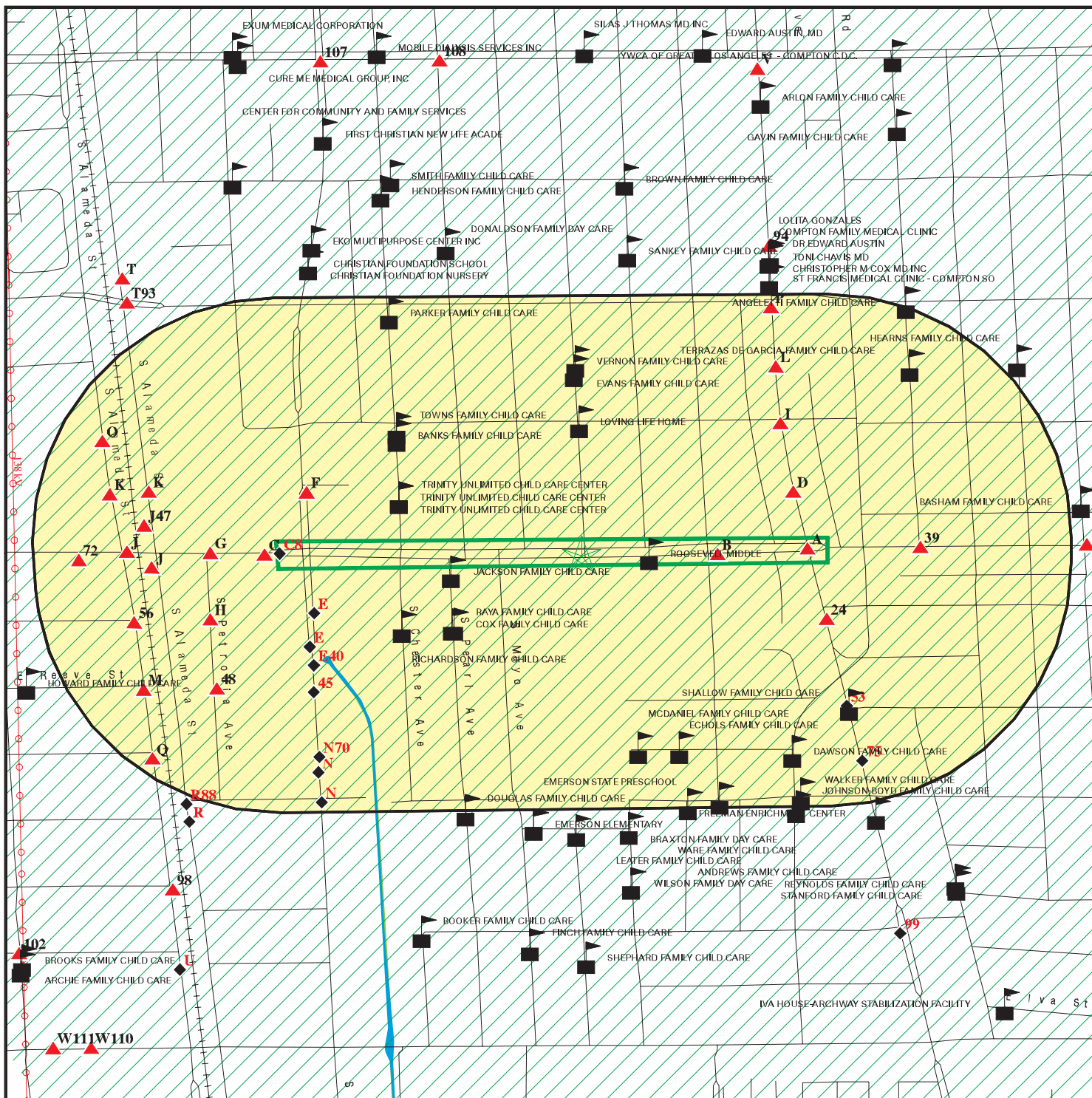


This report includes Interactive Map Layers to display and/or hide map information. The legend includes only those icons for the default map view.

SITE NAME: 710 Arterial Intersection #41 & 42  
 ADDRESS: E ALONDRA BLVD & S SANTA FE AVE  
 Compton CA 90221  
 LAT/LONG: 33.8886 / 118.2111

CLIENT: URS Corporation  
 CONTACT: Jessica Himebauch  
 INQUIRY #: 3167286.9s  
 DATE: September 15, 2011 6:28 pm

# DETAIL MAP - 3167286.9s



This report includes Interactive Map Layers to display and/or hide map information. The legend includes only those icons for the default map view.

SITE NAME: 710 Arterial Intersection #41 & 42  
 ADDRESS: E ALONDRA BLVD & S SANTA FE AVE  
 Compton CA 90221  
 LAT/LONG: 33.8886 / 118.2111

CLIENT: URS Corporation  
 CONTACT: Jessica Himebauch  
 INQUIRY #: 3167286.9s  
 DATE: September 15, 2011 6:30 pm

## MAP FINDINGS SUMMARY

Database	Target Property	Search Distance (Miles)	< 1/8	1/8 - 1/4	1/4 - 1/2	1/2 - 1	> 1	Total Plotted
<b>STANDARD ENVIRONMENTAL RECORDS</b>								
<b><i>Federal NPL site list</i></b>								
NPL		1.000	0	0	0	0	NR	0
Proposed NPL		1.000	0	0	0	0	NR	0
NPL LIENS		TP	NR	NR	NR	NR	NR	0
<b><i>Federal Delisted NPL site list</i></b>								
Delisted NPL		1.000	0	0	0	0	NR	0
<b><i>Federal CERCLIS list</i></b>								
CERCLIS		0.500	0	0	2	NR	NR	2
FEDERAL FACILITY		1.000	0	0	0	0	NR	0
<b><i>Federal CERCLIS NFRAP site List</i></b>								
CERC-NFRAP		0.500	1	0	1	NR	NR	2
<b><i>Federal RCRA CORRACTS facilities list</i></b>								
CORRACTS		1.000	0	0	0	0	NR	0
<b><i>Federal RCRA non-CORRACTS TSD facilities list</i></b>								
RCRA-TSDF		0.500	0	0	0	NR	NR	0
<b><i>Federal RCRA generators list</i></b>								
RCRA-LQG		0.250	3	0	NR	NR	NR	3
RCRA-SQG		0.250	6	8	NR	NR	NR	14
RCRA-CESQG		0.250	0	0	NR	NR	NR	0
<b><i>Federal institutional controls / engineering controls registries</i></b>								
US ENG CONTROLS		0.500	0	0	0	NR	NR	0
US INST CONTROL		0.500	0	0	0	NR	NR	0
<b><i>Federal ERNS list</i></b>								
ERNS		TP	NR	NR	NR	NR	NR	0
<b><i>State- and tribal - equivalent NPL</i></b>								
RESPONSE		1.000	0	0	0	0	NR	0
<b><i>State- and tribal - equivalent CERCLIS</i></b>								
ENVIROSTOR		1.000	4	0	4	4	NR	12
<b><i>State and tribal landfill and/or solid waste disposal site lists</i></b>								
SWF/LF		0.500	0	0	1	NR	NR	1
<b><i>State and tribal leaking storage tank lists</i></b>								
LUST		0.500	7	7	7	NR	NR	21
SLIC		0.500	2	2	6	NR	NR	10

## MAP FINDINGS SUMMARY

Database	Target Property	Search Distance (Miles)	< 1/8	1/8 - 1/4	1/4 - 1/2	1/2 - 1	> 1	Total Plotted
INDIAN LUST		0.500	0	0	0	NR	NR	0
<b>State and tribal registered storage tank lists</b>								
UST		0.250	1	5	NR	NR	NR	6
AST		0.250	0	0	NR	NR	NR	0
INDIAN UST		0.250	0	0	NR	NR	NR	0
FEMA UST		0.250	0	0	NR	NR	NR	0
<b>State and tribal voluntary cleanup sites</b>								
VCP		0.500	0	0	0	NR	NR	0
INDIAN VCP		0.500	0	0	0	NR	NR	0
<b>ADDITIONAL ENVIRONMENTAL RECORDS</b>								
<b>Local Brownfield lists</b>								
US BROWNFIELDS		0.500	0	0	0	NR	NR	0
<b>Local Lists of Landfill / Solid Waste Disposal Sites</b>								
ODI		0.500	0	0	0	NR	NR	0
DEBRIS REGION 9		0.500	0	0	0	NR	NR	0
WMUDS/SWAT		0.500	0	0	0	NR	NR	0
SWRCY		0.500	0	0	0	NR	NR	0
HAULERS		TP	NR	NR	NR	NR	NR	0
INDIAN ODI		0.500	0	0	0	NR	NR	0
<b>Local Lists of Hazardous waste / Contaminated Sites</b>								
US CDL		TP	NR	NR	NR	NR	NR	0
HIST Cal-Sites		1.000	0	0	0	0	NR	0
SCH		0.250	0	0	NR	NR	NR	0
Toxic Pits		1.000	0	0	0	0	NR	0
AOCONCERN		1.000	0	0	0	0	NR	0
CDL		TP	NR	NR	NR	NR	NR	0
US HIST CDL		TP	NR	NR	NR	NR	NR	0
<b>Local Lists of Registered Storage Tanks</b>								
CA FID UST		0.250	1	4	NR	NR	NR	5
HIST UST		0.250	9	4	NR	NR	NR	13
SWEEPS UST		0.250	5	8	NR	NR	NR	13
<b>Local Land Records</b>								
LIENS 2		TP	NR	NR	NR	NR	NR	0
LUCIS		0.500	0	0	0	NR	NR	0
LIENS		TP	NR	NR	NR	NR	NR	0
DEED		0.500	1	0	0	NR	NR	1
<b>Records of Emergency Release Reports</b>								
HMIRS		TP	NR	NR	NR	NR	NR	0
CHMIRS		TP	NR	NR	NR	NR	NR	0

## MAP FINDINGS SUMMARY

Database	Target Property	Search Distance (Miles)	< 1/8	1/8 - 1/4	1/4 - 1/2	1/2 - 1	> 1	Total Plotted
LDS		TP	NR	NR	NR	NR	NR	0
MCS		TP	NR	NR	NR	NR	NR	0
<b>Other Ascertainable Records</b>								
RCRA-NonGen		0.250	0	4	NR	NR	NR	4
DOT OPS		TP	NR	NR	NR	NR	NR	0
DOD		1.000	0	0	0	0	NR	0
FUDS		1.000	0	0	0	0	NR	0
CONSENT		1.000	0	0	0	0	NR	0
ROD		1.000	0	0	0	0	NR	0
UMTRA		0.500	0	0	0	NR	NR	0
MINES		0.250	0	0	NR	NR	NR	0
TRIS		TP	NR	NR	NR	NR	NR	0
TSCA		TP	NR	NR	NR	NR	NR	0
FTTS		TP	NR	NR	NR	NR	NR	0
HIST FTTS		TP	NR	NR	NR	NR	NR	0
SSTS		TP	NR	NR	NR	NR	NR	0
ICIS		TP	NR	NR	NR	NR	NR	0
PADS		TP	NR	NR	NR	NR	NR	0
MLTS		TP	NR	NR	NR	NR	NR	0
RADINFO		TP	NR	NR	NR	NR	NR	0
FINDS		TP	NR	NR	NR	NR	NR	0
RAATS		TP	NR	NR	NR	NR	NR	0
CA BOND EXP. PLAN		1.000	0	0	1	0	NR	1
NPDES		TP	NR	NR	NR	NR	NR	0
WDS		TP	NR	NR	NR	NR	NR	0
Cortese		0.500	0	0	0	NR	NR	0
HIST CORTESE		0.500	3	4	2	NR	NR	9
Notify 65		1.000	0	0	0	0	NR	0
LA Co. Site Mitigation		TP	NR	NR	NR	NR	NR	0
DRYCLEANERS		0.250	2	0	NR	NR	NR	2
WIP		0.250	0	0	NR	NR	NR	0
LOS ANGELES CO. HMS		TP	NR	NR	NR	NR	NR	0
HAZNET		TP	NR	NR	NR	NR	NR	0
EMI		TP	NR	NR	NR	NR	NR	0
INDIAN RESERV		1.000	0	0	0	0	NR	0
SCRD DRYCLEANERS		0.500	0	0	0	NR	NR	0
FINANCIAL ASSURANCE		TP	NR	NR	NR	NR	NR	0
HWP		1.000	0	0	0	0	NR	0
HWT		0.250	0	1	NR	NR	NR	1
COAL ASH EPA		0.500	0	0	0	NR	NR	0
PCB TRANSFORMER		TP	NR	NR	NR	NR	NR	0
PROC		0.500	0	0	0	NR	NR	0
MWMP		0.250	0	0	NR	NR	NR	0
COAL ASH DOE		TP	NR	NR	NR	NR	NR	0
<b>EDR PROPRIETARY RECORDS</b>								
<b>EDR Proprietary Records</b>								
Manufactured Gas Plants		1.000	0	0	0	0	NR	0

## MAP FINDINGS SUMMARY

<u>Database</u>	<u>Target Property</u>	<u>Search Distance (Miles)</u>	<u>&lt; 1/8</u>	<u>1/8 - 1/4</u>	<u>1/4 - 1/2</u>	<u>1/2 - 1</u>	<u>&gt; 1</u>	<u>Total Plotted</u>
EDR Historical Auto Stations		0.250	7	10	NR	NR	NR	17
EDR Historical Cleaners		0.250	1	1	NR	NR	NR	2

**NOTES:**

TP = Target Property

NR = Not Requested at this Search Distance

Sites may be listed in more than one database

MAP FINDINGS

Map ID  
Direction  
Distance  
Elevation

Site

Database(s)

EDR ID Number  
EPA ID Number

**A1**      **UNION OIL SERVICE STATION 1892**  
**901 S LONG BEACH BLVD**  
**COMPTON, CA 90221**

< 1/8  
1 ft.

**HIST UST**    **1000166698**  
**N/A**

**Site 1 of 5 in cluster A**

**Relative:**  
**Higher**

HIST UST:  
Region:            STATE  
Facility ID:        00000055762  
Facility Type:     Gas Station  
Other Type:        Not reported  
Total Tanks:       0001  
Contact Name:     ISSAM YOUNIS  
Telephone:         2136356861  
Owner Name:       UNION OIL COMPANY OF CALIFORNI  
Owner Address:    3701 WILSHIRE BOULEARD - SUITE  
Owner City,St,Zip: LOS ANGELES, CA 90010

**Actual:**  
**66 ft.**

Tank Num:         001  
Container Num:     1  
Year Installed:    Not reported  
Tank Capacity:     00000607  
Tank Used for:     WASTE  
Type of Fuel:       WASTE OIL  
Tank Construction: Not reported  
Leak Detection:    None

**A2**      **SERVICE STATION 1892**  
**901 S LONG BEACH BLVD**  
**COMPTON, CA 90221**

< 1/8  
1 ft.

**HIST UST**    **U001562758**  
**LOS ANGELES CO. HMS**    **N/A**

**Site 2 of 5 in cluster A**

**Relative:**  
**Higher**

HIST UST:  
Region:            STATE  
Facility ID:        00000003868  
Facility Type:     Gas Station  
Other Type:        Not reported  
Total Tanks:       0003  
Contact Name:     ISSAM YOUNIS  
Telephone:         2136356861  
Owner Name:       UNION OIL COMPANY OF CALIFORNI  
Owner Address:    3701 WILSHIRE BOULEVARD-SUITE  
Owner City,St,Zip: LOS ANGELES, CA 90010

**Actual:**  
**66 ft.**

Tank Num:         001  
Container Num:     1892-4  
Year Installed:    1973  
Tank Capacity:     00000550  
Tank Used for:     WASTE  
Type of Fuel:       WASTE OIL  
Tank Construction: Not reported  
Leak Detection:    Stock Inventor, Pressure Test, 10

Tank Num:         002  
Container Num:     1892-1  
Year Installed:    1973  
Tank Capacity:     00009940  
Tank Used for:     PRODUCT  
Type of Fuel:       UNLEADED

Map ID  
Direction  
Distance  
Elevation

MAP FINDINGS

Site

Database(s)

EDR ID Number  
EPA ID Number

**SERVICE STATION 1892 (Continued)**

**U001562758**

Tank Construction: Not reported  
Leak Detection: Stock Inventor, Pressure Test, 10

Tank Num: 003  
Container Num: 1892-2  
Year Installed: 1973  
Tank Capacity: 00009940  
Tank Used for: PRODUCT  
Type of Fuel: PREMIUM  
Tank Construction: Not reported  
Leak Detection: Stock Inventor, Pressure Test, 10

LOS ANGELES CO. HMS:

Region: LA  
Facility Id: 011003-010988  
Facility Status: Removed  
Area: 2P  
Permit Number: 00002489T  
Permit Status: Removed  
Facility Type: T0

A3  
< 1/8  
1 ft.

**UNOCAL #1892  
901 LONG BEACH BLVD S  
COMPTON, CA 90221**

**HIST CORTESE S102439876  
LUST N/A**

**Site 3 of 5 in cluster A**

**Relative:  
Higher**

CORTESE:  
Region: CORTESE  
Facility County Code: 19  
Reg By: LTNKA  
Reg Id: I-10988

**Actual:  
66 ft.**

LUST:

Region: STATE  
Global Id: T0603703704  
Latitude: 33.8886347  
Longitude: -118.2070811  
Case Type: LUST Cleanup Site  
Status: Completed - Case Closed  
Status Date: 07/21/1998  
Lead Agency: LOS ANGELES RWQCB (REGION 4)  
Case Worker: EHI  
Local Agency: LOS ANGELES COUNTY  
RB Case Number: I-10988  
LOC Case Number: Not reported  
File Location: Not reported  
Potential Media Affect: Aquifer used for drinking water supply  
Potential Contaminants of Concern: Gasoline  
Site History: Not reported

Click here to access the California GeoTracker records for this facility:

LUST:

Global Id: T0603703704  
Contact Type: Local Agency Caseworker  
Contact Name: JOHN AWUJO

Map ID  
Direction  
Distance  
Elevation

MAP FINDINGS

Site

Database(s)

EDR ID Number  
EPA ID Number

**UNOCAL #1892 (Continued)**

**S102439876**

Organization Name: LOS ANGELES COUNTY  
Address: 900 S FREMONT AVE  
City: ALHAMBRA  
Email: Not reported  
Phone Number: 6264583507

LUST:

Global Id: T0603703704  
Action Type: ENFORCEMENT  
Date: 1997-06-03 00:00:00  
Action: \* Historical Enforcement

Global Id: T0603703704  
Action Type: Other  
Date: 1950-01-01 00:00:00  
Action: Leak Reported

Global Id: T0603703704  
Action Type: Other  
Date: 1950-01-01 00:00:00  
Action: Leak Discovery

LUST REG 4:

Region: 4  
Regional Board: 04  
County: Los Angeles  
facid: I-10988  
Status: Case Closed  
Substance: Gasoline  
Substance Quantity: Not reported  
Local Case No: Not reported  
Case Type: Groundwater  
Abatement Method Used at the Site: Excavate and Treat  
Global ID: T0603703704  
W Global ID: Not reported  
Staff: EHI  
Local Agency: 19000  
Cross Street: ALONDRA  
Enforcement Type: EF  
Date Leak Discovered: 6/24/1993  
Date Leak First Reported: 5/18/1993  
Date Leak Record Entered: 3/10/1994  
Date Confirmation Began: 6/24/1993  
Date Leak Stopped: Not reported  
Date Case Last Changed on Database: 6/12/2000  
Date the Case was Closed: 7/21/1998  
How Leak Discovered: Subsurface Monitoring  
How Leak Stopped: Not reported  
Cause of Leak: UNK  
Leak Source: UNK  
Operator: PAK YOUNG  
Water System: Not reported  
Well Name: Not reported  
Approx. Dist To Production Well (ft): 2890.2777702003552627551989725  
Source of Cleanup Funding: UNK

Map ID  
 Direction  
 Distance  
 Elevation

MAP FINDINGS

Site

Database(s)

EDR ID Number  
 EPA ID Number

**UNOCAL #1892 (Continued)**

**S102439876**

Preliminary Site Assessment Workplan Submitted: Not reported  
 Preliminary Site Assessment Began: 1/1/1994  
 Pollution Characterization Began: 3/1/1995  
 Remediation Plan Submitted: 6/20/1996  
 Remedial Action Underway: 6/3/1997  
 Post Remedial Action Monitoring Began: Not reported  
 Enforcement Action Date: 6/3/1997  
 Historical Max MTBE Date: 1/1/1965  
 Hist Max MTBE Conc in Groundwater: 470  
 Hist Max MTBE Conc in Soil: Not reported  
 Significant Interim Remedial Action Taken: Yes  
 GW Qualifier: Not reported  
 Soil Qualifier: Not reported  
 Organization: Not reported  
 Owner Contact: Not reported  
 Responsible Party: UNOCAL CORP  
 RP Address: 376 VALENCIA BLVD, BREA, CA 92621  
 Program: LUST  
 Lat/Long: 33.8886229 / -1  
 Local Agency Staff: Not reported  
 Beneficial Use: Not reported  
 Priority: LOP/HIGH - ADMINISTRATIVE (CLOSURE/SB2004/ENFORCEMENT)  
 Cleanup Fund Id: Not reported  
 Suspended: Not reported  
 Assigned Name: Not reported  
 Summary: GW @33', LIMITED CAP APPROVED. NO SUBMITTAL, INCONSISTENT GW06/17/98 - QTRLY GW MON RPT 1998; 07/31/98 - SITE QTRLY RPT 1998 01/18/99 - WELL DESTRUCTION REPORT

**A4**

**YOUNG'S UNION SERVICE STATION  
 901 S LONG BEACH BLVD  
 COMPTON, CA 90220**

**EDR Historical Auto Stations 1008995152  
 N/A**

< 1/8  
 1 ft.

**Site 4 of 5 in cluster A**

**Relative:  
 Higher**

**EDR Historical Auto Stations:**

Name: MIDWAY SUPER SERVICE STATION  
 Year: 1931  
 Type: SERVICE STATIONS

**Actual:  
 66 ft.**

Name: UNION OIL CO  
 Year: 1947  
 Type: GASOLINE AND OIL SERVICE STATIONS

Name: SKA!LA JERRY  
 Year: 1951  
 Type: GASOLINE AND OIL SERVICE STATIONS

Name: YOUNG'S UNION SERVICE STATION  
 Year: 1962  
 Type: Not reported

MAP FINDINGS

Map ID  
 Direction  
 Distance  
 Elevation

Site

Database(s)

EDR ID Number  
 EPA ID Number

**A5**            **UNOCAL SERVICE STATION #1892**  
**901 S LONG BEACH BLVD**  
**COMPTON, CA 90221**

**CA FID UST**    **S101585389**  
**SWEEPS UST**    **N/A**  
**HAZNET**

< 1/8  
 1 ft.

**Site 5 of 5 in cluster A**

**Relative:**  
**Higher**

CA FID UST:  
 Facility ID:            19023158  
 Regulated By:        UTNKA  
 Regulated ID:        00003868  
 Cortese Code:        Not reported  
 SIC Code:             Not reported  
 Facility Phone:        8180000000  
 Mail To:               Not reported  
 Mailing Address:     3701 WILSHIRE BLVD  
 Mailing Address 2:   Not reported  
 Mailing City,St,Zip: COMPTON  
 Contact:               Not reported  
 Contact Phone:       Not reported  
 DUNS Number:        Not reported  
 NPDES Number:      Not reported  
 EPA ID:                Not reported  
 Comments:            Not reported  
 Status:                Active

**Actual:**  
**66 ft.**

**SWEEPS UST:**

Status:                A  
 Comp Number:        10988  
 Number:               9  
 Board Of Equalization: 44-001057  
 Ref Date:             06-30-89  
 Act Date:             Not reported  
 Created Date:        06-30-89  
 Tank Status:         A  
 Owner Tank Id:       Not reported  
 Swrcb Tank Id:       19-000-010988-000001  
 Actv Date:            06-30-89  
 Capacity:             Not reported  
 Tank Use:             UNKNOWN  
 Stg:                    W  
 Content:              Not reported  
 Number Of Tanks:    3

Status:                A  
 Comp Number:        10988  
 Number:               9  
 Board Of Equalization: 44-001057  
 Ref Date:             06-30-89  
 Act Date:             Not reported  
 Created Date:        06-30-89  
 Tank Status:         A  
 Owner Tank Id:       Not reported  
 Swrcb Tank Id:       19-000-010988-000002  
 Actv Date:            06-30-89  
 Capacity:             Not reported  
 Tank Use:             UNKNOWN  
 Stg:                    W  
 Content:              Not reported  
 Number Of Tanks:    Not reported

Map ID  
 Direction  
 Distance  
 Elevation

MAP FINDINGS

Site

Database(s)

EDR ID Number  
 EPA ID Number

**UNOCAL SERVICE STATION #1892 (Continued)**

**S101585389**

Status: A  
 Comp Number: 10988  
 Number: 9  
 Board Of Equalization: 44-001057  
 Ref Date: 06-30-89  
 Act Date: Not reported  
 Created Date: 06-30-89  
 Tank Status: A  
 Owner Tank Id: Not reported  
 Swrcb Tank Id: 19-000-010988-000003  
 Actv Date: 06-30-89  
 Capacity: Not reported  
 Tank Use: UNKNOWN  
 Stg: W  
 Content: Not reported  
 Number Of Tanks: Not reported

**HAZNET:**

Year: 1993  
 Gepaid: CAD981645567  
 Contact: UNION OIL COMPANY OF CALIFORNI  
 Telephone: 7144286560  
 Mailing Name: Not reported  
 Mailing Address: PO BOX 25376  
 Mailing City,St,Zip: SANTA ANA, CA 927995376  
 Gen County: Los Angeles  
 TSD EPA ID: CAT080013352  
 TSD County: Los Angeles  
 Waste Category: Waste oil and mixed oil  
 Disposal Method: Not reported  
 Tons: 4.1700  
 Facility County: Los Angeles

**B6**

**BECHLER TRUST PROPERTY  
 1308 ALONDRA BLVD., EAST  
 COMPTON, CA 90221**

**SLIC S106717791  
 N/A**

< 1/8  
 1 ft.

**Site 1 of 3 in cluster B**

**Relative:  
 Higher**

**SLIC:**

Region: STATE  
**Facility Status: Open - Site Assessment**  
 Status Date: 11/04/2004  
 Global Id: SL0603723138  
 Lead Agency: LOS ANGELES RWQCB (REGION 4)  
 Lead Agency Case Number: Not reported  
 Latitude: 33.8877312461945  
 Longitude: -118.208599090576  
 Case Type: Cleanup Program Site  
 Case Worker: DY  
 Local Agency: Not reported  
 RB Case Number: 1164  
 File Location: Regional Board  
 Potential Media Affected: Aquifer used for drinking water supply  
 Potential Contaminants of Concern: Trichloroethylene (TCE), Tetrachloroethylene (PCE)  
 Site History: The Bechler Trust property (Site) has been used for dry cleaning operations since the 1960?s and subsurface investigations indicate

**Actual:  
 66 ft.**

Map ID  
 Direction  
 Distance  
 Elevation

MAP FINDINGS

Site

Database(s)

EDR ID Number  
 EPA ID Number

**BECHLER TRUST PROPERTY (Continued)**

**S106717791**

that release of tetrachloroethene (PCE) has impacted subsurface soils and groundwater. To address contamination in soil at the Site, a soil vapor extraction (SVE) system was operated for approximately eight months beginning in 2002. Groundwater investigation and monitoring continue at the Site.

[Click here to access the California GeoTracker records for this facility:](#)

**B7**  
 < 1/8  
 1 ft.

**BECHLER TRUST**  
**1308 E.ALONDRA BLVD.**  
**COMPTON, CA 90221**

**ENVIROSTOR S107735899**  
**N/A**

**Site 2 of 3 in cluster B**

**Relative:**  
**Higher**

ENVIROSTOR:

**Actual:**  
**66 ft.**

Site Type:	Evaluation
Site Type Detailed:	Evaluation
Acres:	Not reported
NPL:	NO
Regulatory Agencies:	LA CNTY FIRE DEPT. (BILLING AND UST), LOS ANGELES COUNTY
Lead Agency:	NONE SPECIFIED
Program Manager:	Not reported
Supervisor:	Greg Holmes
Division Branch:	Cleanup Cypress
Facility ID:	60000148
Site Code:	Not reported
Assembly:	52
Senate:	25
Special Program:	Not reported
Status:	Refer: 1248 Local Agency
Status Date:	07/14/2002
Restricted Use:	NO
Site Mgmt. Req.:	NONE SPECIFIED
Funding:	Not Applicable
Latitude:	0
Longitude:	0
APN:	NONE SPECIFIED
Past Use:	NONE SPECIFIED
Potential COC:	NONE SPECIFIED
Confirmed COC:	NONE SPECIFIED
Potential Description:	NONE SPECIFIED
Alias Name:	60000148
Alias Type:	Envirostor ID Number

**Completed Info:**

Completed Area Name:	Not reported
Completed Sub Area Name:	Not reported
Completed Document Type:	Not reported
Completed Date:	Not reported
Comments:	Not reported
Future Area Name:	Not reported
Future Sub Area Name:	Not reported
Future Document Type:	Not reported
Future Due Date:	Not reported
Schedule Area Name:	Not reported
Schedule Sub Area Name:	Not reported
Schedule Document Type:	Not reported

Map ID  
Direction  
Distance  
Elevation

MAP FINDINGS

Site

Database(s)

EDR ID Number  
EPA ID Number

**BECHLER TRUST (Continued)**

**S107735899**

Schedule Due Date: Not reported  
Schedule Revised Date: Not reported

**C8**  
**< 1/8**  
**1 ft.**

**CHEVRON NO 97053**  
**520 E. ALONDRA BLVD.**  
**COMPTON, CA 90221**

**RCRA-LQG 1007200491**  
**CAP000067272**

**Site 1 of 4 in cluster C**

**Relative:**  
**Lower**

RCRA-LQG:

**Actual:**  
**64 ft.**

Date form received by agency: 10/12/2000  
Facility name: CHEVRON NO 97053  
Site name: CHEVRON 97053  
Facility address: 520 E. ALONDRA BLVD.  
COMPTON, CA 90221  
EPA ID: CAP000067272  
Mailing address: PO BOX 6004  
SAN RAMON, CA 94583  
Contact: KATHY L. NORRIS  
Contact address: Not reported  
Not reported  
Contact country: Not reported  
Contact telephone: (925) 842-5931  
Contact email: Not reported  
EPA Region: 09  
Classification: Large Quantity Generator  
Description: Handler: generates 1,000 kg or more of hazardous waste during any calendar month; or generates more than 1 kg of acutely hazardous waste during any calendar month; or generates more than 100 kg of any residue or contaminated soil, waste or other debris resulting from the cleanup of a spill, into or on any land or water, of acutely hazardous waste during any calendar month; or generates 1 kg or less of acutely hazardous waste during any calendar month, and accumulates more than 1 kg of acutely hazardous waste at any time; or generates 100 kg or less of any residue or contaminated soil, waste or other debris resulting from the cleanup of a spill, into or on any land or water, of acutely hazardous waste during any calendar month, and accumulates more than 100 kg of that material at any time

Handler Activities Summary:

U.S. importer of hazardous waste: No  
Mixed waste (haz. and radioactive): No  
Recycler of hazardous waste: No  
Transporter of hazardous waste: No  
Treater, storer or disposer of HW: No  
Underground injection activity: No  
On-site burner exemption: No  
Furnace exemption: No  
Used oil fuel burner: No  
Used oil processor: No  
User oil refiner: No  
Used oil fuel marketer to burner: No  
Used oil Specification marketer: No  
Used oil transfer facility: No  
Used oil transporter: No

Violation Status: No violations found

MAP FINDINGS

Map ID			EDR ID Number
Direction			EPA ID Number
Distance		Database(s)	
Elevation	Site		

<b>B9</b>	<b>A&amp;J SOFITONE CLEANERS</b>	<b>DRYCLEANERS</b>	<b>S106245240</b>
	<b>1308 E ALONDRA BLVD</b>		<b>N/A</b>
<b>&lt; 1/8</b>	<b>COMPTON, CA 90221</b>		
<b>1 ft.</b>			

**Site 3 of 3 in cluster B**

<b>Relative:</b>	<b>DRYCLEANERS:</b>		
<b>Higher</b>	EPA Id:	CAD981404494	
	NAICS Code:	81232	
<b>Actual:</b>	NAICS Description:	Drycleaning and Laundry Services (except Coin-Operated)	
<b>66 ft.</b>	SIC Code:	7211	
	SIC Description:	Power Laundries, Family and Commercial	
	Create Date:	4/10/1987	
	Facility Active:	No	
	Inactive Date:	6/30/2002	
	Facility Addr2:	Not reported	
	Mailing Name:	Not reported	
	Mailing Address:	1308 E ALONDRA BLVD	
	Mailing Address 2:	Not reported	
	Mailing State:	CA	
	Mailing Zip:	902210000	
	Owner Name:	CHUNG SANG KWON	
	Owner Address:	1308 E ALONDRA BLVD	
	Owner Address 2:	Not reported	
	Owner Telephone:	3106324719	
	Contact Name:	CHUNG SANG KWON OWEN	
	Contact Address:	1308 E ALONDRA BLVD	
	Contact Address 2:	Not reported	
	Contact Telephone:	3106324719	

<b>C10</b>	<b>BARON-BLAKESLEE INC.</b>	<b>LUST</b>	<b>S105051315</b>
<b>West</b>	<b>525 ALONDRA BLVD E</b>	<b>SLIC</b>	<b>N/A</b>
<b>&lt; 1/8</b>	<b>ROSEWOOD, CA 90248</b>		
<b>0.011 mi.</b>			
<b>60 ft.</b>	<b>Site 2 of 4 in cluster C</b>		

<b>Relative:</b>	<b>LUST REG 4:</b>		
<b>Higher</b>	Region:	4	
	Regional Board:	04	
<b>Actual:</b>	County:	Los Angeles	
<b>65 ft.</b>	facid:	R-04043	
	Status:	Pollution Characterization	
	Substance:	Solvents	
	Substance Quantity:	Not reported	
	Local Case No:	Not reported	
	Case Type:	Groundwater	
	Abatement Method Used at the Site:	Not reported	
	Global ID:	T0603704635	
	W Global ID:	Not reported	
	Staff:	TOX	
	Local Agency:	19000	
	Cross Street:	Not reported	
	Enforcement Type:	Not reported	
	Date Leak Discovered:	1/4/1983	
	Date Leak First Reported:	1/15/1983	
	Date Leak Record Entered:	Not reported	
	Date Confirmation Began:	Not reported	
	Date Leak Stopped:	Not reported	
	Date Case Last Changed on Database:	4/1/1997	
	Date the Case was Closed:	Not reported	

Map ID  
Direction  
Distance  
Elevation

MAP FINDINGS

Site

Database(s)

EDR ID Number  
EPA ID Number

**BARON-BLAKESLEE INC. (Continued)**

**S105051315**

How Leak Discovered: Subsurface Monitoring  
How Leak Stopped: Not reported  
Cause of Leak: UNK  
Leak Source: UNK  
Operator: OLD CASE#032289-02  
Water System: Not reported  
Well Name: Not reported  
Approx. Dist To Production Well (ft): 1967.6968418028001719731367137  
Source of Cleanup Funding: UNK  
Preliminary Site Assessment Workplan Submitted: Not reported  
Preliminary Site Assessment Began: Not reported  
Pollution Characterization Began: 3/22/1989  
Remediation Plan Submitted: Not reported  
Remedial Action Underway: Not reported  
Post Remedial Action Monitoring Began: Not reported  
Enforcement Action Date: Not reported  
Historical Max MTBE Date: Not reported  
Hist Max MTBE Conc in Groundwater: Not reported  
Hist Max MTBE Conc in Soil: Not reported  
Significant Interim Remedial Action Taken: Not reported  
GW Qualifier: Not reported  
Soil Qualifier: Not reported  
Organization: Not reported  
Owner Contact: Not reported  
Responsible Party: PUREX INDUSTRIES  
RP Address: 5101 CLARK AVENUE, LAKEWOOD, CA 90012  
Program: SLIC  
Lat/Long: 33.888714 / -1  
Local Agency Staff: Not reported  
Beneficial Use: Not reported  
Priority: Not reported  
Cleanup Fund Id: Not reported  
Suspended: Not reported  
Assigned Name: Not reported  
Summary: HALOGENATED ALKANES AND ALKYNES, AROMATICS. PCE/1790 MG/KG SOIL.  
PCE/104 MG/L WATER. METHYLENE CHLORIDE/230 MG/L G/W.  
AKA "TP INDUSTRIAL  
INC"

**SLIC:**

Region: STATE  
**Facility Status:** **Open - Site Assessment**  
Status Date: 03/22/1989  
Global Id: T0603704635  
Lead Agency: LOS ANGELES RWQCB (REGION 4)  
Lead Agency Case Number: Not reported  
Latitude: 33.888714  
Longitude: -118.2171983  
Case Type: Cleanup Program Site  
Case Worker: DDD  
Local Agency: LOS ANGELES COUNTY  
RB Case Number: R-04043  
File Location: Not reported  
Potential Media Affected: Aquifer used for drinking water supply  
Potential Contaminants of Concern: \* Solvents  
Site History: Not reported

Map ID  
Direction  
Distance  
Elevation

MAP FINDINGS

Site

Database(s)

EDR ID Number  
EPA ID Number

**BARON-BLAKESLEE INC. (Continued)**

**S105051315**

[Click here to access the California GeoTracker records for this facility:](#)

**C11**  
**West**  
**< 1/8**  
**0.013 mi.**  
**68 ft.**

**CHEVRON #9-7053**  
**520 ALONDRA BLVD. E.**  
**COMPTON, CA 90221**  
**Site 3 of 4 in cluster C**

**LUST** **S106116166**  
**N/A**

**Relative:**  
**Higher**

LUST:

**Actual:**  
**66 ft.**

Region: STATE  
Global Id: T0603768728  
Latitude: 33.888255  
Longitude: -118.216427  
Case Type: LUST Cleanup Site  
Status: Open - Site Assessment  
Status Date: 11/13/2007  
Lead Agency: LOS ANGELES RWQCB (REGION 4)  
Case Worker: CEC  
Local Agency: LOS ANGELES COUNTY  
RB Case Number: R-09909  
LOC Case Number: 10050-09909  
File Location: Regional Board  
Potential Media Affect: Other Groundwater (uses other than drinking water), Soil  
Potential Contaminants of Concern: Gasoline  
Site History: Not reported

[Click here to access the California GeoTracker records for this facility:](#)

LUST:

Global Id: T0603768728  
Contact Type: Local Agency Caseworker  
Contact Name: TIM SMITH  
Organization Name: LOS ANGELES COUNTY  
Address: 900 S. FREMONT AVE.  
City: ALHAMBRA  
Email: tsmith@dpw.lacounty.gov  
Phone Number: Not reported

Global Id: T0603768728  
Contact Type: Regional Board Caseworker  
Contact Name: CHANDRA CANSLER  
Organization Name: LOS ANGELES RWQCB (REGION 4)  
Address: Not reported  
City: R4 UNKNOWN  
Email: ccansler@waterboards.ca.gov  
Phone Number: Not reported

LUST:

Global Id: T0603768728  
Action Type: RESPONSE  
Date: 2005-01-24 00:00:00  
Action: Monitoring Report - Quarterly

Global Id: T0603768728  
Action Type: RESPONSE  
Date: 2007-01-15 00:00:00  
Action: Monitoring Report - Quarterly

Map ID  
Direction  
Distance  
Elevation

MAP FINDINGS

Site

Database(s)

EDR ID Number  
EPA ID Number

**CHEVRON #9-7053 (Continued)**

**S106116166**

Global Id:	T0603768728
Action Type:	RESPONSE
Date:	2006-10-15 00:00:00
Action:	Monitoring Report - Quarterly
Global Id:	T0603768728
Action Type:	RESPONSE
Date:	2008-01-15 00:00:00
Action:	Soil and Water Investigation Report
Global Id:	T0603768728
Action Type:	RESPONSE
Date:	2006-07-15 00:00:00
Action:	Monitoring Report - Quarterly
Global Id:	T0603768728
Action Type:	RESPONSE
Date:	2007-07-15 00:00:00
Action:	Monitoring Report - Quarterly
Global Id:	T0603768728
Action Type:	RESPONSE
Date:	2010-07-15 00:00:00
Action:	Monitoring Report - Semi-Annually
Global Id:	T0603768728
Action Type:	RESPONSE
Date:	2006-01-15 00:00:00
Action:	Monitoring Report - Quarterly
Global Id:	T0603768728
Action Type:	RESPONSE
Date:	2006-04-15 00:00:00
Action:	Soil and Water Investigation Report
Global Id:	T0603768728
Action Type:	RESPONSE
Date:	2006-04-15 00:00:00
Action:	Monitoring Report - Quarterly
Global Id:	T0603768728
Action Type:	ENFORCEMENT
Date:	2009-06-15 00:00:00
Action:	Staff Letter
Global Id:	T0603768728
Action Type:	REMEDIATION
Date:	1950-01-01 00:00:00
Action:	Excavate and Dispose
Global Id:	T0603768728
Action Type:	ENFORCEMENT
Date:	2005-08-17 00:00:00
Action:	Staff Letter
Global Id:	T0603768728
Action Type:	RESPONSE

Map ID  
Direction  
Distance  
Elevation

MAP FINDINGS

Site

Database(s)

EDR ID Number  
EPA ID Number

**CHEVRON #9-7053 (Continued)**

**S106116166**

Date: 2005-04-15 00:00:00  
Action: Monitoring Report - Quarterly

Global Id: T0603768728  
Action Type: RESPONSE  
Date: 2005-09-15 00:00:00  
Action: Soil and Water Investigation Workplan

Global Id: T0603768728  
Action Type: RESPONSE  
Date: 2005-10-15 00:00:00  
Action: Monitoring Report - Quarterly

Global Id: T0603768728  
Action Type: RESPONSE  
Date: 2008-07-15 00:00:00  
Action: Monitoring Report - Quarterly

Global Id: T0603768728  
Action Type: Other  
Date: 1950-01-01 00:00:00  
Action: Leak Discovery

Global Id: T0603768728  
Action Type: RESPONSE  
Date: 2007-04-15 00:00:00  
Action: Monitoring Report - Quarterly

Global Id: T0603768728  
Action Type: RESPONSE  
Date: 2008-04-15 00:00:00  
Action: Monitoring Report - Quarterly

Global Id: T0603768728  
Action Type: RESPONSE  
Date: 2007-11-09 00:00:00  
Action: Soil and Water Investigation Workplan

Global Id: T0603768728  
Action Type: RESPONSE  
Date: 2007-10-15 00:00:00  
Action: Monitoring Report - Quarterly

Global Id: T0603768728  
Action Type: Other  
Date: 1950-01-01 00:00:00  
Action: Leak Reported

Global Id: T0603768728  
Action Type: RESPONSE  
Date: 2009-04-15 00:00:00  
Action: Monitoring Report - Quarterly

Global Id: T0603768728  
Action Type: RESPONSE  
Date: 2009-01-15 00:00:00  
Action: Monitoring Report - Quarterly

Map ID  
Direction  
Distance  
Elevation

MAP FINDINGS

Site

Database(s)

EDR ID Number  
EPA ID Number

**CHEVRON #9-7053 (Continued)**

**S106116166**

Global Id: T0603768728  
Action Type: RESPONSE  
Date: 2008-10-15 00:00:00  
Action: Monitoring Report - Quarterly

Global Id: T0603768728  
Action Type: ENFORCEMENT  
Date: 2005-12-30 00:00:00  
Action: Staff Letter

Global Id: T0603768728  
Action Type: ENFORCEMENT  
Date: 2005-03-07 00:00:00  
Action: Staff Letter

Global Id: T0603768728  
Action Type: RESPONSE  
Date: 2005-04-07 00:00:00  
Action: Other Report / Document

Global Id: T0603768728  
Action Type: RESPONSE  
Date: 2008-01-15 00:00:00  
Action: Monitoring Report - Quarterly

Global Id: T0603768728  
Action Type: RESPONSE  
Date: 2011-01-15 00:00:00  
Action: Monitoring Report - Semi-Annually

Global Id: T0603768728  
Action Type: ENFORCEMENT  
Date: 2007-10-10 00:00:00  
Action: Staff Letter

**LUST REG 4:**

Region: 4  
Regional Board: 04  
County: Los Angeles  
facid: R-09909  
Status: Leak being confirmed  
Substance: Gasoline  
Substance Quantity: Not reported  
Local Case No: 10050-09909  
Case Type: Soil  
Abatement Method Used at the Site: Not reported  
Global ID: T0603768728  
W Global ID: Not reported  
Staff: Not reported  
Local Agency: 19000  
Cross Street: SANTA FE BLVD.  
Enforcement Type: Not reported  
Date Leak Discovered: 8/5/1999  
Date Leak First Reported: 12/10/2003  
Date Leak Record Entered: Not reported  
Date Confirmation Began: 12/10/2003

Map ID  
 Direction  
 Distance  
 Elevation

MAP FINDINGS

Site

Database(s)

EDR ID Number  
 EPA ID Number

**CHEVRON #9-7053 (Continued)**

**S106116166**

Date Leak Stopped: Not reported  
 Date Case Last Changed on Database: Not reported  
 Date the Case was Closed: Not reported  
 How Leak Discovered: OM  
 How Leak Stopped: Other Means  
 Cause of Leak: UNK  
 Leak Source: UNK  
 Operator: Not reported  
 Water System: Not reported  
 Well Name: Not reported  
 Approx. Dist To Production Well (ft): Not reported  
 Source of Cleanup Funding: UNK  
 Preliminary Site Assessment Workplan Submitted: Not reported  
 Preliminary Site Assessment Began: Not reported  
 Pollution Characterization Began: Not reported  
 Remediation Plan Submitted: Not reported  
 Remedial Action Underway: Not reported  
 Post Remedial Action Monitoring Began: Not reported  
 Enforcement Action Date: Not reported  
 Historical Max MTBE Date: Not reported  
 Hist Max MTBE Conc in Groundwater: Not reported  
 Hist Max MTBE Conc in Soil: Not reported  
 Significant Interim Remedial Action Taken: Not reported  
 GW Qualifier: Not reported  
 Soil Qualifier: Not reported  
 Organization: Not reported  
 Owner Contact: Not reported  
 Responsible Party: Y. M. TUAN  
 RP Address: P.O. BOX 2292  
 Program: LUST  
 Lat/Long: 0 / 0  
 Local Agency Staff: Not reported  
 Beneficial Use: Not reported  
 Priority: Not reported  
 Cleanup Fund Id: Not reported  
 Suspended: Not reported  
 Assigned Name: Not reported  
 Summary: Not reported

**C12**  
**West**  
**< 1/8**  
**0.013 mi.**  
**68 ft.**

**97053**  
**520 E ALONDRA BLVD**  
**COMPTON, CA 90220**  
**Site 4 of 4 in cluster C**

**HIST UST**    **U001562685**  
**N/A**

**Relative:**  
**Higher**

HIST UST:  
 Region: STATE  
 Facility ID: 00000062954  
 Facility Type: Gas Station  
 Other Type: Not reported  
 Total Tanks: 0004  
 Contact Name: BOATENG, KOFI  
 Telephone: 2135376160  
 Owner Name: CHEVRON U.S.A. INC.  
 Owner Address: 575 MARKET  
 Owner City,St,Zip: SAN FRANCISCO, CA 94105

**Actual:**  
**66 ft.**

Tank Num: 001

Map ID  
Direction  
Distance  
Elevation

MAP FINDINGS

Site

Database(s)

EDR ID Number  
EPA ID Number

97053 (Continued)

U001562685

Container Num: 1  
Year Installed: 1966  
Tank Capacity: 00010000  
Tank Used for: PRODUCT  
Type of Fuel: Not reported  
Tank Construction: 0000250 unknown  
Leak Detection: Stock Inventor

Tank Num: 002  
Container Num: 2  
Year Installed: 1966  
Tank Capacity: 00007500  
Tank Used for: PRODUCT  
Type of Fuel: Not reported  
Tank Construction: 0000250 unknown  
Leak Detection: Stock Inventor

Tank Num: 003  
Container Num: 3  
Year Installed: 1966  
Tank Capacity: 00003000  
Tank Used for: PRODUCT  
Type of Fuel: Not reported  
Tank Construction: 0000170 unknown  
Leak Detection: Stock Inventor

Tank Num: 004  
Container Num: 4  
Year Installed: 1966  
Tank Capacity: 00000550  
Tank Used for: WASTE  
Type of Fuel: Not reported  
Tank Construction: 0000100 unknown  
Leak Detection: Stock Inventor

D13  
North  
< 1/8  
0.041 mi.  
215 ft.

ROYAL OIL #1  
828 LONG BEACH  
COMPTON, CA 90221  
Site 1 of 7 in cluster D

HIST CORTESE S103316865  
LUST N/A  
LOS ANGELES CO. HMS

Relative:  
Higher

CORTESE:  
Region: CORTESE  
Facility County Code: 19  
Reg By: LTNKA  
Reg Id: R-25913

Actual:  
66 ft.

LUST:  
Region: STATE  
Global Id: T0603705530  
Latitude: 33.8893669  
Longitude: -118.2070639  
Case Type: LUST Cleanup Site  
Status: Open - Remediation  
Status Date: 12/11/2007  
Lead Agency: LOS ANGELES RWQCB (REGION 4)  
Case Worker: MSH

Map ID  
Direction  
Distance  
Elevation

MAP FINDINGS

Site

Database(s)

EDR ID Number  
EPA ID Number

**ROYAL OIL #1 (Continued)**

**S103316865**

Local Agency: LOS ANGELES COUNTY  
RB Case Number: R-25913  
LOC Case Number: Not reported  
File Location: Regional Board  
Potential Media Affect: Aquifer used for drinking water supply  
Potential Contaminants of Concern: Gasoline  
Site History: Not reported

[Click here to access the California GeoTracker records for this facility:](#)

**LUST:**

Global Id: T0603705530  
Contact Type: Regional Board Caseworker  
Contact Name: DAVID M. BJOSTAD  
Organization Name: LOS ANGELES RWQCB (REGION 4)  
Address: 320 W. 4th Street, Suite 200  
City: Los Angeles  
Email: Not reported  
Phone Number: Not reported

Global Id: T0603705530  
Contact Type: Local Agency Caseworker  
Contact Name: JOHN AWUJO  
Organization Name: LOS ANGELES COUNTY  
Address: 900 S FREMONT AVE  
City: ALHAMBRA  
Email: Not reported  
Phone Number: 6264583507

**LUST:**

Global Id: T0603705530  
Action Type: RESPONSE  
Date: 2008-10-15 00:00:00  
Action: Monitoring Report - Quarterly

Global Id: T0603705530  
Action Type: RESPONSE  
Date: 2005-02-07 00:00:00  
Action: Corrective Action Plan / Remedial Action Plan

Global Id: T0603705530  
Action Type: RESPONSE  
Date: 2005-04-15 00:00:00  
Action: Monitoring Report - Quarterly

Global Id: T0603705530  
Action Type: RESPONSE  
Date: 2005-04-15 00:00:00  
Action: Soil and Water Investigation Report

Global Id: T0603705530  
Action Type: RESPONSE  
Date: 2005-07-15 00:00:00  
Action: Monitoring Report - Quarterly

Global Id: T0603705530  
Action Type: ENFORCEMENT

Map ID  
Direction  
Distance  
Elevation

MAP FINDINGS

Site

Database(s)

EDR ID Number  
EPA ID Number

ROYAL OIL #1 (Continued)

S103316865

Date: 2002-07-12 00:00:00  
Action: 13267 Requirement

Global Id: T0603705530  
Action Type: RESPONSE  
Date: 2005-10-15 00:00:00  
Action: Monitoring Report - Quarterly

Global Id: T0603705530  
Action Type: RESPONSE  
Date: 2008-07-15 00:00:00  
Action: Monitoring Report - Quarterly

Global Id: T0603705530  
Action Type: RESPONSE  
Date: 2011-03-29 00:00:00  
Action: Other Workplan

Global Id: T0603705530  
Action Type: RESPONSE  
Date: 2010-04-15 00:00:00  
Action: Monitoring Report - Semi-Annually

Global Id: T0603705530  
Action Type: RESPONSE  
Date: 2010-04-15 00:00:00  
Action: Remedial Progress Report

Global Id: T0603705530  
Action Type: RESPONSE  
Date: 2011-07-15 00:00:00  
Action: Soil and Water Investigation Report

Global Id: T0603705530  
Action Type: RESPONSE  
Date: 2006-10-15 00:00:00  
Action: Monitoring Report - Quarterly

Global Id: T0603705530  
Action Type: RESPONSE  
Date: 2006-10-15 00:00:00  
Action: Soil and Water Investigation Report

Global Id: T0603705530  
Action Type: RESPONSE  
Date: 2008-01-15 00:00:00  
Action: Remedial Progress Report

Global Id: T0603705530  
Action Type: RESPONSE  
Date: 2010-07-15 00:00:00  
Action: Remedial Progress Report

Global Id: T0603705530  
Action Type: RESPONSE  
Date: 2011-04-27 00:00:00  
Action: Clean Up Fund - 5-Year Review Summary

Map ID  
Direction  
Distance  
Elevation

MAP FINDINGS

Site

Database(s)

EDR ID Number  
EPA ID Number

**ROYAL OIL #1 (Continued)**

**S103316865**

Global Id:	T0603705530
Action Type:	RESPONSE
Date:	2005-07-15 00:00:00
Action:	Remedial Progress Report
Global Id:	T0603705530
Action Type:	RESPONSE
Date:	2006-07-15 00:00:00
Action:	Soil and Water Investigation Report
Global Id:	T0603705530
Action Type:	RESPONSE
Date:	2006-07-15 00:00:00
Action:	Monitoring Report - Quarterly
Global Id:	T0603705530
Action Type:	RESPONSE
Date:	2004-11-30 00:00:00
Action:	Corrective Action Plan / Remedial Action Plan
Global Id:	T0603705530
Action Type:	RESPONSE
Date:	2008-10-15 00:00:00
Action:	Remedial Progress Report
Global Id:	T0603705530
Action Type:	ENFORCEMENT
Date:	2005-03-01 00:00:00
Action:	Staff Letter
Global Id:	T0603705530
Action Type:	REMEDIATION
Date:	1950-01-01 00:00:00
Action:	Remove free product
Global Id:	T0603705530
Action Type:	ENFORCEMENT
Date:	2002-07-09 00:00:00
Action:	Staff Letter
Global Id:	T0603705530
Action Type:	ENFORCEMENT
Date:	2004-06-02 00:00:00
Action:	Staff Letter
Global Id:	T0603705530
Action Type:	ENFORCEMENT
Date:	2003-02-24 00:00:00
Action:	13267 Requirement
Global Id:	T0603705530
Action Type:	Other
Date:	1950-01-01 00:00:00
Action:	Leak Discovery
Global Id:	T0603705530
Action Type:	RESPONSE

Map ID  
Direction  
Distance  
Elevation

MAP FINDINGS

Site

Database(s)

EDR ID Number  
EPA ID Number

**ROYAL OIL #1 (Continued)**

**S103316865**

Date: 2007-07-15 00:00:00  
Action: Soil and Water Investigation Report

Global Id: T0603705530  
Action Type: RESPONSE  
Date: 2006-04-15 00:00:00  
Action: Monitoring Report - Quarterly

Global Id: T0603705530  
Action Type: RESPONSE  
Date: 2006-01-15 00:00:00  
Action: Monitoring Report - Quarterly

Global Id: T0603705530  
Action Type: RESPONSE  
Date: 2006-01-15 00:00:00  
Action: Soil and Water Investigation Report

Global Id: T0603705530  
Action Type: RESPONSE  
Date: 2003-07-15 00:00:00  
Action: Interim Remedial Action Plan

Global Id: T0603705530  
Action Type: RESPONSE  
Date: 2003-07-15 00:00:00  
Action: Soil and Water Investigation Report

Global Id: T0603705530  
Action Type: RESPONSE  
Date: 2003-07-15 00:00:00  
Action: Soil and Water Investigation Workplan

Global Id: T0603705530  
Action Type: RESPONSE  
Date: 2004-07-15 00:00:00  
Action: Soil and Water Investigation Report

Global Id: T0603705530  
Action Type: RESPONSE  
Date: 2009-01-15 00:00:00  
Action: Remedial Progress Report

Global Id: T0603705530  
Action Type: RESPONSE  
Date: 2008-04-15 00:00:00  
Action: Remedial Progress Report

Global Id: T0603705530  
Action Type: ENFORCEMENT  
Date: 2008-09-29 00:00:00  
Action: Staff Letter

Global Id: T0603705530  
Action Type: RESPONSE  
Date: 2007-01-15 00:00:00  
Action: Soil and Water Investigation Report

Map ID  
Direction  
Distance  
Elevation

MAP FINDINGS

Site

Database(s)

EDR ID Number  
EPA ID Number

**ROYAL OIL #1 (Continued)**

**S103316865**

Global Id:	T0603705530
Action Type:	RESPONSE
Date:	2007-01-15 00:00:00
Action:	Well Installation Report
Global Id:	T0603705530
Action Type:	RESPONSE
Date:	2007-04-15 00:00:00
Action:	Monitoring Report - Quarterly
Global Id:	T0603705530
Action Type:	RESPONSE
Date:	2007-04-15 00:00:00
Action:	Soil and Water Investigation Report
Global Id:	T0603705530
Action Type:	RESPONSE
Date:	2008-04-15 00:00:00
Action:	Monitoring Report - Quarterly
Global Id:	T0603705530
Action Type:	RESPONSE
Date:	2007-10-15 00:00:00
Action:	Monitoring Report - Quarterly
Global Id:	T0603705530
Action Type:	RESPONSE
Date:	2007-10-15 00:00:00
Action:	Soil and Water Investigation Report
Global Id:	T0603705530
Action Type:	Other
Date:	1950-01-01 00:00:00
Action:	Leak Reported
Global Id:	T0603705530
Action Type:	ENFORCEMENT
Date:	2009-06-15 00:00:00
Action:	Staff Letter
Global Id:	T0603705530
Action Type:	RESPONSE
Date:	2005-07-15 00:00:00
Action:	Soil and Water Investigation Report
Global Id:	T0603705530
Action Type:	RESPONSE
Date:	2009-07-15 00:00:00
Action:	Monitoring Report - Semi-Annually
Global Id:	T0603705530
Action Type:	RESPONSE
Date:	2010-07-15 00:00:00
Action:	Monitoring Report - Semi-Annually
Global Id:	T0603705530
Action Type:	RESPONSE

Map ID  
Direction  
Distance  
Elevation

MAP FINDINGS

Site

Database(s)

EDR ID Number  
EPA ID Number

**ROYAL OIL #1 (Continued)**

**S103316865**

Date: 2010-10-15 00:00:00  
Action: Monitoring Report - Quarterly

Global Id: T0603705530  
Action Type: RESPONSE  
Date: 2003-10-15 00:00:00  
Action: Monitoring Report - Quarterly

Global Id: T0603705530  
Action Type: ENFORCEMENT  
Date: 2007-08-17 00:00:00  
Action: Staff Letter

Global Id: T0603705530  
Action Type: RESPONSE  
Date: 2004-10-15 00:00:00  
Action: Monitoring Report - Quarterly

Global Id: T0603705530  
Action Type: RESPONSE  
Date: 2009-01-15 00:00:00  
Action: Monitoring Report - Quarterly

Global Id: T0603705530  
Action Type: RESPONSE  
Date: 2008-04-15 00:00:00  
Action: Other Report / Document

Global Id: T0603705530  
Action Type: RESPONSE  
Date: 2008-07-15 00:00:00  
Action: Monitoring Report - Quarterly

Global Id: T0603705530  
Action Type: ENFORCEMENT  
Date: 2004-09-23 00:00:00  
Action: Staff Letter

Global Id: T0603705530  
Action Type: RESPONSE  
Date: 2005-01-15 00:00:00  
Action: Monitoring Report - Quarterly

Global Id: T0603705530  
Action Type: RESPONSE  
Date: 2005-01-15 00:00:00  
Action: Soil and Water Investigation Report

Global Id: T0603705530  
Action Type: RESPONSE  
Date: 2003-07-15 00:00:00  
Action: Monitoring Report - Quarterly

Global Id: T0603705530  
Action Type: RESPONSE  
Date: 2004-01-15 00:00:00  
Action: Monitoring Report - Quarterly

Map ID  
Direction  
Distance  
Elevation

MAP FINDINGS

Site

Database(s)

EDR ID Number  
EPA ID Number

**ROYAL OIL #1 (Continued)**

**S103316865**

Global Id:	T0603705530
Action Type:	RESPONSE
Date:	2004-11-30 00:00:00
Action:	Interim Remedial Action Plan
Global Id:	T0603705530
Action Type:	RESPONSE
Date:	2005-01-15 00:00:00
Action:	CAP/RAP - Final Remediation / Design Plan
Global Id:	T0603705530
Action Type:	RESPONSE
Date:	2002-08-15 00:00:00
Action:	Other Report / Document
Global Id:	T0603705530
Action Type:	RESPONSE
Date:	2009-07-15 00:00:00
Action:	Remedial Progress Report
Global Id:	T0603705530
Action Type:	RESPONSE
Date:	2002-07-15 00:00:00
Action:	Monitoring Report - Quarterly
Global Id:	T0603705530
Action Type:	RESPONSE
Date:	2003-07-15 00:00:00
Action:	CAP/RAP - Feasibility Study Report
Global Id:	T0603705530
Action Type:	ENFORCEMENT
Date:	2011-05-13 00:00:00
Action:	Staff Letter
Global Id:	T0603705530
Action Type:	RESPONSE
Date:	2002-10-15 00:00:00
Action:	Monitoring Report - Quarterly
Global Id:	T0603705530
Action Type:	RESPONSE
Date:	2004-04-15 00:00:00
Action:	Monitoring Report - Quarterly
Global Id:	T0603705530
Action Type:	RESPONSE
Date:	2004-07-15 00:00:00
Action:	Monitoring Report - Quarterly
Global Id:	T0603705530
Action Type:	RESPONSE
Date:	2004-05-25 00:00:00
Action:	Well Installation Report
Global Id:	T0603705530
Action Type:	RESPONSE

Map ID  
Direction  
Distance  
Elevation

MAP FINDINGS

Site

Database(s)

EDR ID Number  
EPA ID Number

**ROYAL OIL #1 (Continued)**

**S103316865**

Date: 2007-07-15 00:00:00  
Action: Monitoring Report - Quarterly

Global Id: T0603705530  
Action Type: RESPONSE  
Date: 2007-01-15 00:00:00  
Action: Monitoring Report - Quarterly

Global Id: T0603705530  
Action Type: RESPONSE  
Date: 2009-04-15 00:00:00  
Action: Monitoring Report - Quarterly

Global Id: T0603705530  
Action Type: RESPONSE  
Date: 2009-04-23 00:00:00  
Action: Other Report / Document

Global Id: T0603705530  
Action Type: RESPONSE  
Date: 2008-01-15 00:00:00  
Action: Monitoring Report - Quarterly

Global Id: T0603705530  
Action Type: RESPONSE  
Date: 2007-06-27 00:00:00  
Action: Interim Remedial Action Report

Global Id: T0603705530  
Action Type: RESPONSE  
Date: 2007-07-15 00:00:00  
Action: Other Report / Document

Global Id: T0603705530  
Action Type: RESPONSE  
Date: 2006-04-15 00:00:00  
Action: Soil and Water Investigation Report

Global Id: T0603705530  
Action Type: RESPONSE  
Date: 2005-10-15 00:00:00  
Action: Soil and Water Investigation Report

Global Id: T0603705530  
Action Type: RESPONSE  
Date: 2008-10-15 00:00:00  
Action: Site Conceptual Model

Global Id: T0603705530  
Action Type: ENFORCEMENT  
Date: 2002-10-31 00:00:00  
Action: Site Visit / Inspection / Sampling

Global Id: T0603705530  
Action Type: RESPONSE  
Date: 2009-04-15 00:00:00  
Action: Remedial Progress Report

Map ID  
Direction  
Distance  
Elevation

MAP FINDINGS

Site

Database(s)

EDR ID Number  
EPA ID Number

**ROYAL OIL #1 (Continued)**

**S103316865**

Global Id: T0603705530  
Action Type: RESPONSE  
Date: 2009-01-15 00:00:00  
Action: Monitoring Report - Quarterly

Global Id: T0603705530  
Action Type: RESPONSE  
Date: 2005-02-07 00:00:00  
Action: CAP/RAP - Feasibility Study Report

Global Id: T0603705530  
Action Type: REMEDIATION  
Date: 1950-01-01 00:00:00  
Action: Soil Vapor Extraction w/Catalytic Oxidation

Global Id: T0603705530  
Action Type: REMEDIATION  
Date: 1950-01-01 00:00:00  
Action: Pump and Treat Groundwater

Global Id: T0603705530  
Action Type: RESPONSE  
Date: 2011-04-15 00:00:00  
Action: Monitoring Report - Semi-Annually

**LUST REG 4:**

Region: 4  
Regional Board: 04  
County: Los Angeles  
facid: R-25913  
Status: Leak being confirmed  
Substance: Gasoline  
Substance Quantity: Not reported  
Local Case No: Not reported  
Case Type: Soil  
Abatement Method Used at the Site: Not reported  
Global ID: T0603705530  
W Global ID: Not reported  
Staff: WXT  
Local Agency: 19000  
Cross Street: ALONDRA BLVD  
Enforcement Type: DLSEL  
Date Leak Discovered: 12/28/1998  
Date Leak First Reported: 2/1/2000  
Date Leak Record Entered: Not reported  
Date Confirmation Began: 2/1/2000  
Date Leak Stopped: Not reported  
Date Case Last Changed on Database: 8/9/2002  
Date the Case was Closed: Not reported  
How Leak Discovered: Repair Tank  
How Leak Stopped: Not reported  
Cause of Leak: Not reported  
Leak Source: Tank  
Operator: Not reported  
Water System: Not reported  
Well Name: Not reported

Map ID  
Direction  
Distance  
Elevation

MAP FINDINGS

Site

Database(s)

EDR ID Number  
EPA ID Number

**ROYAL OIL #1 (Continued)**

**S103316865**

Approx. Dist To Production Well (ft): 3066.5889806185690809874914077  
Source of Cleanup Funding: Tank  
Preliminary Site Assessment Workplan Submitted: Not reported  
Preliminary Site Assessment Began: Not reported  
Pollution Characterization Began: Not reported  
Remediation Plan Submitted: Not reported  
Remedial Action Underway: Not reported  
Post Remedial Action Monitoring Began: Not reported  
Enforcement Action Date: Not reported  
Historical Max MTBE Date: 1/14/2002  
Hist Max MTBE Conc in Groundwater: 250000  
Hist Max MTBE Conc in Soil: 1900000  
Significant Interim Remedial Action Taken: Not reported  
GW Qualifier: =  
Soil Qualifier: =  
Organization: Not reported  
Owner Contact: Not reported  
Responsible Party: JEFF APPEL  
RP Address: 2817 A LAFAYETTE AVE.  
Program: LUST  
Lat/Long: 33.8893669 / -1  
Local Agency Staff: Not reported  
Beneficial Use: Not reported  
Priority: A2  
Cleanup Fund Id: Not reported  
Suspended: Not reported  
Assigned Name: Not reported  
Summary: 3/31/00 GRANT DEED; 4/6/00 WP SUBSURFACE INVESTIGATION; 12/4/00  
ADDENDUM TO WP SUBSURFACE INVESTIGATION; 3/30/01 ADDENDUM #2 TO WP  
CONTINGENCY FOR INSTALL. OF VE WELLS

**LOS ANGELES CO. HMS:**

Region: LA  
Facility Id: 018472-025913  
Facility Status: Permit  
Area: 2P  
Permit Number: 000220167  
Permit Status: Permit  
Facility Type: T0

**D14**  
**North**  
**< 1/8**  
**0.041 mi.**  
**215 ft.**

**JET 777 GASOLINE #3**  
**828 S LONG BEACH BLVD**  
**COMPTON, CA 90221**

**HIST UST 1000141472**  
**LOS ANGELES CO. HMS N/A**  
**HAZNET**

**Site 2 of 7 in cluster D**

**Relative:**  
**Higher**

HIST UST:  
Region: STATE  
Facility ID: 00000017494  
Facility Type: Gas Station  
Other Type: Not reported  
Total Tanks: 0006  
Contact Name: Not reported  
Telephone: 2136375227  
Owner Name: LOHA CORPORATION  
Owner Address: 919 N.ALPINE DRIVE  
Owner City,St,Zip: BEVERLY HILLS, CA 90210

**Actual:**  
**66 ft.**

Map ID  
Direction  
Distance  
Elevation

MAP FINDINGS

Site

Database(s)

EDR ID Number  
EPA ID Number

**JET 777 GASOLINE #3 (Continued)**

**1000141472**

Tank Num: 001  
Container Num: 1  
Year Installed: 1981  
Tank Capacity: 00012000  
Tank Used for: PRODUCT  
Type of Fuel: REGULAR  
Tank Construction: Not reported  
Leak Detection: Visual, Pressure Test

Tank Num: 002  
Container Num: 2  
Year Installed: Not reported  
Tank Capacity: 00005000  
Tank Used for: PRODUCT  
Type of Fuel: UNLEADED  
Tank Construction: Not reported  
Leak Detection: Visual, Pressure Test

Tank Num: 003  
Container Num: 3  
Year Installed: Not reported  
Tank Capacity: 00005000  
Tank Used for: PRODUCT  
Type of Fuel: UNLEADED  
Tank Construction: Not reported  
Leak Detection: Visual, Pressure Test

Tank Num: 004  
Container Num: 4  
Year Installed: Not reported  
Tank Capacity: 00005000  
Tank Used for: PRODUCT  
Type of Fuel: PREMIUM  
Tank Construction: Not reported  
Leak Detection: Visual, Pressure Test

Tank Num: 005  
Container Num: 5  
Year Installed: Not reported  
Tank Capacity: 00005000  
Tank Used for: PRODUCT  
Type of Fuel: PREMIUM  
Tank Construction: Not reported  
Leak Detection: Visual, Pressure Test

Tank Num: 006  
Container Num: 6  
Year Installed: 1981  
Tank Capacity: 00012000  
Tank Used for: PRODUCT  
Type of Fuel: DIESEL  
Tank Construction: Not reported  
Leak Detection: Visual, Pressure Test

**LOS ANGELES CO. HMS:**

Region: LA  
Facility Id: 018472-044067

Map ID  
Direction  
Distance  
Elevation

MAP FINDINGS

Site

Database(s)

EDR ID Number  
EPA ID Number

**JET 777 GASOLINE #3 (Continued)**

**1000141472**

Facility Status: OPEN  
Area: 2P  
Permit Number: Not reported  
Permit Status: Not reported  
Facility Type: Not reported

**HAZNET:**

Year: 2010  
Gepaid: CAL000310989  
Contact: JEFF APPEL  
Telephone: 3103233992  
Mailing Name: Not reported  
Mailing Address: 828 S LONG BEACH BLVD  
Mailing City,St,Zip: COMPTON, CA 902210000  
Gen County: Not reported  
TSD EPA ID: CAD028409019  
TSD County: Not reported  
Waste Category: Tank bottom waste  
Disposal Method: DISCHARGE TO SEWER/POTW OR NPDES(WITH PRIOR STORAGE--WITH OR WITHOUT TREATMENT)  
Tons: 0.60465  
Facility County: Los Angeles

**D15**  
**North**  
**< 1/8**  
**0.041 mi.**  
**215 ft.**

**ROSELLI SAM I**  
**828 S LONG BEACH BLVD**  
**COMPTON, CA**  
**Site 3 of 7 in cluster D**

**EDR Historical Auto Stations 1009049364**  
**N/A**

**Relative:**  
**Higher**  
**Actual:**  
**66 ft.**

EDR Historical Auto Stations:  
Name: MAYES SUPER SERVICE STATION  
Year: 1931  
Type: SERVICE STATIONS  
Name: BURCH D E  
Year: 1947  
Type: GASOLINE AND OIL SERVICE STATIONS  
Name: C & M AUTO SERVICE  
Year: 1947  
Type: AUTOMOBILE REPAIRING  
Name: ROSELLI SAM I  
Year: 1951  
Type: GASOLINE AND OIL SERVICE STATIONS

MAP FINDINGS

Map ID  
Direction  
Distance  
Elevation

Site

Database(s)

EDR ID Number  
EPA ID Number

**D16**  
North  
< 1/8  
0.041 mi.  
215 ft.

**ROYAL OIL #1**  
**828 S LONG BEACH BLVD**  
**COMPTON, CA 90221**

**Site 4 of 7 in cluster D**

**UST**    **U003941416**  
          **N/A**

**Relative:**    UST:  
**Higher**        Facility ID:    2489  
                    Latitude:     33.8894  
**Actual:**        Longitude:    -118.20726  
**66 ft.**

**D17**  
North  
< 1/8  
0.045 mi.  
238 ft.

**MADDOX H N CHEVRON**  
**821 S LONG BEACH BLVD**  
**COMPTON, CA 90220**

**Site 5 of 7 in cluster D**

**EDR Historical Auto Stations**    **1008994182**  
  **N/A**

**Relative:**    EDR Historical Auto Stations:  
**Higher**        Name:            FORD C S  
                    Year:            1947  
**Actual:**        Type:            GASOLINE AND OIL SERVICE STATIONS  
**67 ft.**

                    Name:            FORD C S  
                    Year:            1947  
                    Type:            GASOLINE AND OIL SERVICE STATIONS

                    Name:            MARDON J W  
                    Year:            1951  
                    Type:            GASOLINE AND OIL SERVICE STATIONS

                    Name:            MADDOX H N CHEVRON  
                    Year:            1962  
                    Type:            Not reported

**E18**  
South  
< 1/8  
0.046 mi.  
242 ft.

**SIERRA CHEESE CO.**  
**916 S SANTA FE AVE**  
**COMPTON, CA 90221**

**Site 1 of 7 in cluster E**

**HIST UST**    **U001562762**  
                          **N/A**

**Relative:**    HIST UST:  
**Lower**        Region:            STATE  
                    Facility ID:      00000006456  
**Actual:**        Facility Type:    Other  
**63 ft.**            Other Type:      CHEESE DISTRIBUTION  
                    Total Tanks:    0001  
                    Contact Name:   JOHN G. CURRAN, GENL MGR  
                    Telephone:      2136364270  
                    Owner Name:     SIERRA CHEESE MFG. CO., INC.  
                    Owner Address:  916 S. SANTA FE AVE  
                    Owner City,St,Zip: COMPTON, CA 90221

                    Tank Num:        001  
                    Container Num:  27062  
                    Year Installed:  1962  
                    Tank Capacity:  00004000  
                    Tank Used for:  PRODUCT  
                    Type of Fuel:    REGULAR

Map ID  
Direction  
Distance  
Elevation

MAP FINDINGS

Site

Database(s)

EDR ID Number  
EPA ID Number

**SIERRA CHEESE CO. (Continued)**

**U001562762**

Tank Construction: 3/16 inches  
Leak Detection: Stock Inventor

**E19**  
**South**  
**< 1/8**  
**0.046 mi.**  
**242 ft.**

**SIERRA CHEESE CO**  
**916 S SANTA FE AVE**  
**COMPTON, CA**

**SWEEPS UST**  
**LOS ANGELES CO. HMS**

**S105032931**  
**N/A**

**Site 2 of 7 in cluster E**

**Relative:**  
**Lower**

**SWEEPS UST:**  
Status: A  
Comp Number: 12242  
Number: 9  
Board Of Equalization: Not reported  
Ref Date: 06-30-89  
Act Date: Not reported  
Created Date: 06-30-89  
Tank Status: A  
Owner Tank Id: Not reported  
Swrcb Tank Id: 19-000-012242-000001  
Actv Date: 06-30-89  
Capacity: Not reported  
Tank Use: UNKNOWN  
Stg: W  
Content: Not reported  
Number Of Tanks: 1

**Actual:**  
**63 ft.**

**LOS ANGELES CO. HMS:**  
Region: LA  
Facility Id: 012135-012242  
Facility Status: Removed  
Area: 2P  
Permit Number: 00003858T  
Permit Status: Removed  
Facility Type: T0

**D20**  
**North**  
**< 1/8**  
**0.047 mi.**  
**246 ft.**

**C & M AUTO SERVICE**  
**818 S LONG BEACH BLVD**  
**COMPTON, CA**

**EDR Historical Auto Stations**

**1009049093**  
**N/A**

**Site 6 of 7 in cluster D**

**Relative:**  
**Higher**

**EDR Historical Auto Stations:**  
Name: NICHOLS ELMER  
Year: 1947  
Type: AUTOMOBILE REPAIRING  
  
Name: C & M AUTO SERVICE  
Year: 1951  
Type: AUTOMOBILE REPAIRERS

**Actual:**  
**67 ft.**

Map ID  
 Direction  
 Distance  
 Elevation

MAP FINDINGS

Site

Database(s)

EDR ID Number  
 EPA ID Number

**D21**  
 North  
 < 1/8  
 0.048 mi.  
 251 ft.

**GALINDONS CLEANERS**  
 817 S LONG BEACH BLVD  
 COMPTON, CA 90221

**DRYCLEANERS**    **S109148882**  
 N/A

**Site 7 of 7 in cluster D**

**Relative:**  
**Higher**

**DRYCLEANERS:**  
 EPA Id: CAL000332696  
 NAICS Code: 81232  
 NAICS Description: Drycleaning and Laundry Services (except Coin-Operated)  
 SIC Code: 7211  
 SIC Description: Power Laundries, Family and Commercial  
 Create Date: 5/16/2008 12:43:00 PM  
 Facility Active: No  
 Inactive Date: 6/30/2008  
 Facility Addr2: Not reported  
 Mailing Name: Not reported  
 Mailing Address: 817 S LONG BEACH BLVD  
 Mailing Address 2: Not reported  
 Mailing State: CA  
 Mailing Zip: 902214030  
 Owner Name: ROSA GALINDO & VICENTE GALINDO  
 Owner Address: 817 S LONG BEACH BLVD  
 Owner Address 2: Not reported  
 Owner Telephone: 3106376314  
 Contact Name: ROSA GALINDO/VICENTE GALINDO  
 Contact Address: 817 S LONG BEACH BLVD  
 Contact Address 2: Not reported  
 Contact Telephone: 3106376314

**F22**  
 North  
 < 1/8  
 0.050 mi.  
 266 ft.

**RYON'S RICHFIELD SERVICE**  
 820 S SANTA FE AVE  
 COMPTON, CA 90220

**EDR Historical Auto Stations**    **1008994150**  
 N/A

**Site 1 of 2 in cluster F**

**Relative:**  
**Higher**

**EDR Historical Auto Stations:**  
 Name: RYON'S RICHFIELD SERVICE  
 Year: 1962  
 Type: Not reported

**F23**  
 North  
 < 1/8  
 0.050 mi.  
 266 ft.

**UNKNOWN**  
 820 S SANTA FE AVE  
 COMPTON, CA 90221

**HIST UST**    **U001562768**  
 N/A

**Site 2 of 2 in cluster F**

**Relative:**  
**Higher**

**HIST UST:**  
 Region: STATE  
 Facility ID: 00000067544  
 Facility Type: Gas Station  
 Other Type: Not reported  
 Total Tanks: 0004  
 Contact Name: Not reported  
 Telephone: 0000000000  
 Owner Name: ATLANTIC RICHFIELD COMPANY  
 Owner Address: 515 SOUTH FLOWER STREET  
 Owner City,St,Zip: LOS ANGELES, CA 90071

**Actual:**  
**66 ft.**

Map ID  
Direction  
Distance  
Elevation

MAP FINDINGS

Site

Database(s)

EDR ID Number  
EPA ID Number

**UNKNOWN (Continued)**

**U001562768**

Tank Num: 001  
Container Num: 1  
Year Installed: 1954  
Tank Capacity: 00004000  
Tank Used for: WASTE  
Type of Fuel: 6G  
Tank Construction: Unkown inches  
Leak Detection: None

Tank Num: 002  
Container Num: 2  
Year Installed: 1954  
Tank Capacity: 00004000  
Tank Used for: PRODUCT  
Type of Fuel: 06  
Tank Construction: Not reported  
Leak Detection: None

Tank Num: 003  
Container Num: 3  
Year Installed: 1954  
Tank Capacity: 00004000  
Tank Used for: PRODUCT  
Type of Fuel: 06  
Tank Construction: Not reported  
Leak Detection: 10

Tank Num: 004  
Container Num: 4  
Year Installed: 1954  
Tank Capacity: 00000120  
Tank Used for: PRODUCT  
Type of Fuel: WASTE OIL  
Tank Construction: Not reported  
Leak Detection: 10

24  
South  
< 1/8  
0.058 mi.  
305 ft.

**ARTIZAN DRY CLEANERS**  
**1004 S LONG BEACH BLVD**  
**COMPTON, CA 90220**

**EDR Historical Cleaners 1009125851**  
**N/A**

**Relative:**  
**Higher**

EDR Historical Cleaners:

Name: DYERLY ERNEST  
Year: 1947  
Type: CLOTHES CLEANERS AND PRESSERS

Name: SAV MOR CLEANERS  
Year: 1951  
Type: CLOTHES CLEANERS AND PRESSERS

Name: ARTIZAN DRY CLEANERS  
Year: 1962  
Type: Not reported

**Actual:**  
**65 ft.**

MAP FINDINGS

Map ID  
 Direction  
 Distance  
 Elevation

Site

Database(s)

EDR ID Number  
 EPA ID Number

**G25**  
**West**  
**< 1/8**  
**0.065 mi.**  
**345 ft.**

**MARTIN TRUCK BODY**  
**408 E ALONDRA BLVD**  
**COMPTON, CA 90221**  
**Site 1 of 3 in cluster G**

**LUST** **S108087048**  
**N/A**

**Relative:**  
**Higher**

LUST:

Region: STATE  
 Global Id: T0603707216  
 Latitude: 33.888124  
 Longitude: -118.217272  
 Case Type: LUST Cleanup Site  
 Status: Completed - Case Closed  
 Status Date: 09/19/2006  
 Lead Agency: LOS ANGELES COUNTY  
 Case Worker: MRR  
 Local Agency: LOS ANGELES COUNTY  
 RB Case Number: Not reported  
 LOC Case Number: L492921  
 File Location: Not reported  
 Potential Media Affect: Soil  
 Potential Contaminants of Concern: Gasoline  
 Site History: Not reported

**Actual:**  
**66 ft.**

[Click here to access the California GeoTracker records for this facility:](#)

LUST:

Global Id: T0603707216  
 Contact Type: Local Agency Caseworker  
 Contact Name: MANUEL R REGALADO  
 Organization Name: LOS ANGELES COUNTY  
 Address: 900 S. FREMONT AVE.  
 City: ALHAMBRA  
 Email: mregalad@dpw.lacounty.gov  
 Phone Number: Not reported

Global Id: T0603707216  
 Contact Type: Regional Board Caseworker  
 Contact Name: YUE RONG  
 Organization Name: LOS ANGELES RWQCB (REGION 4)  
 Address: 320 W. 4TH ST., SUITE 200  
 City: Los Angeles  
 Email: yrong@waterboards.ca.gov  
 Phone Number: Not reported

LUST:

Global Id: T0603707216  
 Action Type: REMEDIATION  
 Date: 1950-01-01 00:00:00  
 Action: Excavate and Dispose

Global Id: T0603707216  
 Action Type: Other  
 Date: 1950-01-01 00:00:00  
 Action: Leak Discovery

Global Id: T0603707216  
 Action Type: Other  
 Date: 1950-01-01 00:00:00

Map ID  
Direction  
Distance  
Elevation

MAP FINDINGS

Site

Database(s)

EDR ID Number  
EPA ID Number

**MARTIN TRUCK BODY (Continued)**

**S108087048**

Action: Leak Reported

**G26**  
**West**  
**< 1/8**  
**0.068 mi.**  
**359 ft.**

**GI TRUCKING**  
**405 E ALONDRA**  
**COMPTON, CA 90221**

**RCRA-SQG**  
**FINDS**  
**HAZNET**

**1000420418**  
**CAD982047847**

**Site 2 of 3 in cluster G**

**Relative:**  
**Higher**

RCRA-SQG:

**Actual:**  
**66 ft.**

Date form received by agency: 10/05/1987  
Facility name: GI TRUCKING  
Facility address: 405 E ALONDRA  
COMPTON, CA 90221  
EPA ID: CAD982047847  
Mailing address: E ALONDRA  
COMPTON, CA 90221  
Contact: ENVIRONMENTAL MANAGER  
Contact address: 405 E ALONDRA  
COMPTON, CA 90221  
Contact country: US  
Contact telephone: (213) 639-9033  
Contact email: Not reported  
EPA Region: 09  
Classification: Small Small Quantity Generator  
Description: Handler: generates more than 100 and less than 1000 kg of hazardous waste during any calendar month and accumulates less than 6000 kg of hazardous waste at any time; or generates 100 kg or less of hazardous waste during any calendar month, and accumulates more than 1000 kg of hazardous waste at any time

Owner/Operator Summary:

Owner/operator name: NOT REQUIRED  
Owner/operator address: NOT REQUIRED  
NOT REQUIRED, ME 99999  
Owner/operator country: Not reported  
Owner/operator telephone: (415) 555-1212  
Legal status: Private  
Owner/Operator Type: Operator  
Owner/Op start date: Not reported  
Owner/Op end date: Not reported  
  
Owner/operator name: GI TRUCKING  
Owner/operator address: NOT REQUIRED  
NOT REQUIRED, ME 99999  
Owner/operator country: Not reported  
Owner/operator telephone: (415) 555-1212  
Legal status: Private  
Owner/Operator Type: Owner  
Owner/Op start date: Not reported  
Owner/Op end date: Not reported

Handler Activities Summary:

U.S. importer of hazardous waste: No  
Mixed waste (haz. and radioactive): No  
Recycler of hazardous waste: No  
Transporter of hazardous waste: No

Map ID  
Direction  
Distance  
Elevation

MAP FINDINGS

Site

Database(s)

EDR ID Number  
EPA ID Number

**GI TRUCKING (Continued)**

1000420418

Treater, storer or disposer of HW: No  
Underground injection activity: No  
On-site burner exemption: No  
Furnace exemption: No  
Used oil fuel burner: No  
Used oil processor: No  
User oil refiner: No  
Used oil fuel marketer to burner: No  
Used oil Specification marketer: No  
Used oil transfer facility: No  
Used oil transporter: No

Violation Status: No violations found

**FINDS:**

Registry ID: 110002787379

**Environmental Interest/Information System**

RCRAInfo is a national information system that supports the Resource Conservation and Recovery Act (RCRA) program through the tracking of events and activities related to facilities that generate, transport, and treat, store, or dispose of hazardous waste. RCRAInfo allows RCRA program staff to track the notification, permit, compliance, and corrective action activities required under RCRA.

**HAZNET:**

Year: 1997  
Gepaid: CAD982047847  
Contact: Not reported  
Telephone: 0000000000  
Mailing Name: Not reported  
Mailing Address: 405 E ALONDRA  
Mailing City,St,Zip: COMPTON, CA 902210000  
Gen County: Los Angeles  
TSD EPA ID: CAT080013352  
TSD County: Los Angeles  
Waste Category: Tank bottom waste  
Disposal Method: R01  
Tons: 5.4210  
Facility County: Los Angeles

Year: 1995  
Gepaid: CAD982047847  
Contact: Not reported  
Telephone: 0000000000  
Mailing Name: Not reported  
Mailing Address: 405 E ALONDRA  
Mailing City,St,Zip: COMPTON, CA 902210000  
Gen County: Los Angeles  
TSD EPA ID: CAD008252405  
TSD County: Los Angeles  
Waste Category: Halogenated solvents (chloroforms, methyl chloride, perchloroethylene, etc)  
Disposal Method: R01  
Tons: .2085

Map ID  
Direction  
Distance  
Elevation

MAP FINDINGS

Site

Database(s)

EDR ID Number  
EPA ID Number

**GI TRUCKING (Continued)**

**1000420418**

Facility County: Los Angeles  
  
Year: 1995  
Gepaid: CAD982047847  
Contact: Not reported  
Telephone: 0000000000  
Mailing Name: Not reported  
Mailing Address: 405 E ALONDRA  
Mailing City,St,Zip: COMPTON, CA 902210000  
Gen County: Los Angeles  
TSD EPA ID: CAT080022148  
TSD County: San Bernardino  
Waste Category: Off-specification, aged or surplus organics  
Disposal Method: H01  
Tons: .1668  
Facility County: Los Angeles

Year: 1995  
Gepaid: CAD982047847  
Contact: Not reported  
Telephone: 0000000000  
Mailing Name: Not reported  
Mailing Address: 405 E ALONDRA  
Mailing City,St,Zip: COMPTON, CA 902210000  
Gen County: Los Angeles  
TSD EPA ID: CAD008252405  
TSD County: Los Angeles  
Waste Category: Latex waste  
Disposal Method: R01  
Tons: .1668  
Facility County: Los Angeles

Year: 1995  
Gepaid: CAD982047847  
Contact: Not reported  
Telephone: 0000000000  
Mailing Name: Not reported  
Mailing Address: 405 E ALONDRA  
Mailing City,St,Zip: COMPTON, CA 902210000  
Gen County: Los Angeles  
TSD EPA ID: CAD008252405  
TSD County: Los Angeles  
Waste Category: Not reported  
Disposal Method: R01  
Tons: .1668  
Facility County: Los Angeles

[Click this hyperlink](#) while viewing on your computer to access  
1 additional CA\_HAZNET: record(s) in the EDR Site Report.

Map ID  
Direction  
Distance  
Elevation

MAP FINDINGS

Site

Database(s)

EDR ID Number  
EPA ID Number

**G27**  
**West**  
**< 1/8**  
**0.068 mi.**  
**359 ft.**

**G I TRUCKING CO**  
**405 E ALONDRA BLVD**  
**COMPTON, CA**  
**Site 3 of 3 in cluster G**

**WDS**  
**SWEEPS UST**  
**LOS ANGELES CO. HMS**

**S104535667**  
**N/A**

**Relative:**  
**Higher**

CA WDS:

**Actual:**  
**66 ft.**

Facility ID: 4 19I012343  
Facility Type: Other - Does not fall into the category of Municipal/Domestic, Industrial, Agricultural or Solid Waste (Class I, II or III)  
Facility Status: Active - Any facility with a continuous or seasonal discharge that is under Waste Discharge Requirements.  
NPDES Number: CAS000001 The 1st 2 characters designate the state. The remaining 7 are assigned by the Regional Board  
Subregion: 4  
Facility Telephone: 3012230350  
Facility Contact: George Hancock  
Agency Name: ABF FREIGHT SYSTEM INC.  
Agency Address: Not reported  
Agency City,St,Zip: 0  
Agency Contact: Not reported  
Agency Telephone: Not reported  
Agency Type: Private  
SIC Code: 4213  
SIC Code 2: Not reported  
Primary Waste: Stormwater Runoff  
Primary Waste Type: Nonhazardous Solid Wastes/Influent or Solid Wastes that contain nonhazardous putrescible and non putrescible solid, semisolid, and liquid wastes (E.G., garbage, trash, refuse, paper, demolition and construction wastes, manure, vegetable or animal solid and semisolid waste).  
Secondary Waste: Not reported  
Secondary Waste Type: Not reported  
Design Flow: 0  
Baseline Flow: 0  
Reclamation: No reclamation requirements associated with this facility.  
POTW: The facility is not a POTW.  
Treat To Water: Minor Threat to Water Quality. A violation of a regional board order should cause a relatively minor impairment of beneficial uses compared to a major or minor threat. Not: All nurds without a TTWQ will be considered a minor threat to water quality unless coded at a higher Level. A Zero (0) may be used to code those NURDS that are found to represent no threat to water quality.  
Complexity: Category C - Facilities having no waste treatment systems, such as cooling water dischargers or those who must comply through best management practices, facilities with passive waste treatment and disposal systems, such as septic systems with subsurface disposal, or dischargers having waste storage systems with land disposal such as dairy waste ponds.

SWEEPS UST:

Status: A  
Comp Number: 11344  
Number: 9  
Board Of Equalization: 44-007410  
Ref Date: 06-30-89  
Act Date: Not reported  
Created Date: 06-30-89  
Tank Status: A

Map ID  
Direction  
Distance  
Elevation

MAP FINDINGS

Site

Database(s)

EDR ID Number  
EPA ID Number

**G I TRUCKING CO (Continued)**

**S104535667**

Owner Tank Id: Not reported  
Swrcb Tank Id: 19-000-011344-000001  
Actv Date: 06-30-89  
Capacity: Not reported  
Tank Use: UNKNOWN  
Stg: W  
Content: Not reported  
Number Of Tanks: 3

Status: A  
Comp Number: 11344  
Number: 9  
Board Of Equalization: 44-007410  
Ref Date: 06-30-89  
Act Date: Not reported  
Created Date: 06-30-89  
Tank Status: A  
Owner Tank Id: Not reported  
Swrcb Tank Id: 19-000-011344-000002  
Actv Date: 06-30-89  
Capacity: Not reported  
Tank Use: UNKNOWN  
Stg: W  
Content: Not reported  
Number Of Tanks: Not reported

Status: A  
Comp Number: 11344  
Number: 9  
Board Of Equalization: 44-007410  
Ref Date: 06-30-89  
Act Date: Not reported  
Created Date: 06-30-89  
Tank Status: A  
Owner Tank Id: Not reported  
Swrcb Tank Id: 19-000-011344-000003  
Actv Date: 06-30-89  
Capacity: Not reported  
Tank Use: UNKNOWN  
Stg: W  
Content: Not reported  
Number Of Tanks: Not reported

**LOS ANGELES CO. HMS:**

Region: LA  
Facility Id: 011316-011344  
Facility Status: Removed  
Area: 2P  
Permit Number: 00002872T  
Permit Status: Removed  
Facility Type: T0

MAP FINDINGS

Map ID			EDR ID Number
Direction			EPA ID Number
Distance			
Elevation	Site	Database(s)	

<b>E28</b> South < 1/8 0.080 mi. 424 ft.	<b>DAMERON ALLOY FOUNDRIES INC</b> <b>927 S SANTA FE AVE</b> <b>COMPTON, CA 24485</b>  <b>Site 3 of 7 in cluster E</b>	<b>CERC-NFRAP</b>	<b>1002850328</b> <b>CAD008502155</b>
--	--	-------------------	--

<b>Relative:</b> <b>Lower</b>	<table border="0" style="width: 100%;"> <tr> <td style="width: 15%;">CERC-NFRAP:</td> <td></td> </tr> <tr> <td>Site ID:</td> <td>0900050</td> </tr> <tr> <td>Federal Facility:</td> <td>Not a Federal Facility</td> </tr> <tr> <td>NPL Status:</td> <td>Not on the NPL</td> </tr> <tr> <td>Non NPL Status:</td> <td>NFRAP-Site does not qualify for the NPL based on existing information</td> </tr> </table>	CERC-NFRAP:		Site ID:	0900050	Federal Facility:	Not a Federal Facility	NPL Status:	Not on the NPL	Non NPL Status:	NFRAP-Site does not qualify for the NPL based on existing information
CERC-NFRAP:											
Site ID:	0900050										
Federal Facility:	Not a Federal Facility										
NPL Status:	Not on the NPL										
Non NPL Status:	NFRAP-Site does not qualify for the NPL based on existing information										

CERCLIS-NFRAP Site Contact Details:

Contact Sequence ID:	13052820.00000
Person ID:	9271184.00000
Contact Sequence ID:	13058894.00000
Person ID:	9270048.00000
Contact Sequence ID:	13089617.00000
Person ID:	13002167.00000
Contact Sequence ID:	13178258.00000
Person ID:	9270438.00000

CERCLIS-NFRAP Assessment History:

Action:	DISCOVERY
Date Started:	Not reported
Date Completed:	06/01/1988
Priority Level:	Not reported
Action:	ARCHIVE SITE
Date Started:	Not reported
Date Completed:	12/29/1988
Priority Level:	Not reported
Action:	PRELIMINARY ASSESSMENT
Date Started:	Not reported
Date Completed:	12/29/1988
Priority Level:	NFRAP-Site does not qualify for the NPL based on existing information

<b>E29</b> South < 1/8 0.080 mi. 424 ft.	<b>DAMERON ALLOY FOUNDRIES</b> <b>927 SOUTH SANTA FE AVENUE</b> <b>COMPTON, CA 90221</b>  <b>Site 4 of 7 in cluster E</b>	<b>ENVIROSTOR</b>	<b>S100933578</b> <b>N/A</b>
--	---	-------------------	---------------------------------

<b>Relative:</b> <b>Lower</b>	<table border="0" style="width: 100%;"> <tr> <td style="width: 15%;">ENVIROSTOR:</td> <td></td> </tr> <tr> <td>Site Type:</td> <td>Historical</td> </tr> <tr> <td>Site Type Detailed:</td> <td>* Historical</td> </tr> <tr> <td>Acres:</td> <td>0</td> </tr> <tr> <td>NPL:</td> <td>NO</td> </tr> <tr> <td>Regulatory Agencies:</td> <td>NONE SPECIFIED</td> </tr> <tr> <td>Lead Agency:</td> <td>NONE SPECIFIED</td> </tr> <tr> <td>Program Manager:</td> <td>Not reported</td> </tr> <tr> <td>Supervisor:</td> <td>* MMONROY</td> </tr> <tr> <td>Division Branch:</td> <td>Cleanup Chatsworth</td> </tr> <tr> <td>Facility ID:</td> <td>19330260</td> </tr> <tr> <td>Site Code:</td> <td>Not reported</td> </tr> </table>	ENVIROSTOR:		Site Type:	Historical	Site Type Detailed:	* Historical	Acres:	0	NPL:	NO	Regulatory Agencies:	NONE SPECIFIED	Lead Agency:	NONE SPECIFIED	Program Manager:	Not reported	Supervisor:	* MMONROY	Division Branch:	Cleanup Chatsworth	Facility ID:	19330260	Site Code:	Not reported
ENVIROSTOR:																									
Site Type:	Historical																								
Site Type Detailed:	* Historical																								
Acres:	0																								
NPL:	NO																								
Regulatory Agencies:	NONE SPECIFIED																								
Lead Agency:	NONE SPECIFIED																								
Program Manager:	Not reported																								
Supervisor:	* MMONROY																								
Division Branch:	Cleanup Chatsworth																								
Facility ID:	19330260																								
Site Code:	Not reported																								

Map ID  
Direction  
Distance  
Elevation

MAP FINDINGS

Site

Database(s)

EDR ID Number  
EPA ID Number

**DAMERON ALLOY FOUNDRIES (Continued)**

**S100933578**

Assembly: 52  
Senate: 25  
Special Program: \* CERC2  
Status: No Further Action  
Status Date: 11/08/1994  
Restricted Use: NO  
Site Mgmt. Req.: NONE SPECIFIED  
Funding: Not reported  
Latitude: 33.887582024772  
Longitude: -118.216620598998  
APN: 6164002027  
Past Use: FOUNDRY  
Potential COC: 30328  
Confirmed COC: 30328-NO  
Potential Description: SOIL  
Alias Name: 6164002027  
Alias Type: APN  
Alias Name: CAD008502155  
Alias Type: EPA Identification Number  
Alias Name: 19330260  
Alias Type: Envirostor ID Number

Completed Info:

Completed Area Name: PROJECT WIDE  
Completed Sub Area Name: Not reported  
Completed Document Type: Site Screening  
Completed Date: 11/08/1994  
Comments: DATABASE VALIDATION PROGRAM CONFIRMS NFA FOR DTSC.

Completed Area Name: PROJECT WIDE  
Completed Sub Area Name: Not reported  
Completed Document Type: Preliminary Assessment Report  
Completed Date: 06/28/1988  
Comments: PRELIM ASSESS DONE NO FURTHER ACTION: NO EVIDENCE OF CON- TAMINATION

Completed Area Name: PROJECT WIDE  
Completed Sub Area Name: Not reported  
Completed Document Type: \* Discovery  
Completed Date: 01/06/1983  
Comments: FACILITY IDENTIFIED LA CHAM OF COMM BUS DIR 1971-72 MANUFACTURER OF CASTINGS

Future Area Name: Not reported  
Future Sub Area Name: Not reported  
Future Document Type: Not reported  
Future Due Date: Not reported  
Schedule Area Name: Not reported  
Schedule Sub Area Name: Not reported  
Schedule Document Type: Not reported  
Schedule Due Date: Not reported  
Schedule Revised Date: Not reported

MAP FINDINGS

Map ID  
Direction  
Distance  
Elevation

Site

Database(s)

EDR ID Number  
EPA ID Number

**E30**  
**South**  
**< 1/8**  
**0.080 mi.**  
**424 ft.**

**DAMERON ALLOY FOUNDRY**  
**927 S SANTA FE AVE**  
**COMPTON, CA 90224**  
  
**Site 5 of 7 in cluster E**

**TRIS** 1000217245  
**WDS** 90221DMRNL92  
**HIST UST**  
**HAZNET**  
**EMI**

**Relative:**  
**Lower**

CA WDS:

Facility ID: 4 19I001041  
Facility Type: Industrial - Facility that treats and/or disposes of liquid or semisolid wastes from any servicing, producing, manufacturing or processing operation of whatever nature, including mining, gravel washing, geothermal operations, air conditioning, ship building and repairing, oil production, storage and disposal operations, water pumping.  
Facility Status: Active - Any facility with a continuous or seasonal discharge that is under Waste Discharge Requirements.  
NPDES Number: CAS000001 The 1st 2 characters designate the state. The remaining 7 are assigned by the Regional Board  
Subregion: 4  
Facility Telephone: 3106315165  
Facility Contact: JOE DE JULIO  
Agency Name: JACK W DAMERON  
Agency Address: 1021 E Tehachapi Dr  
Agency City,St,Zip: Long Beach 908072451  
Agency Contact: Not reported  
Agency Telephone: 3104277501  
Agency Type: Private  
SIC Code: 0  
SIC Code 2: Not reported  
Primary Waste: Not reported  
Primary Waste Type: Not reported  
Secondary Waste: Not reported  
Secondary Waste Type: Not reported  
Design Flow: 0  
Baseline Flow: 0  
Reclamation: Not reported  
POTW: Not reported  
Treat To Water: Minor Threat to Water Quality. A violation of a regional board order should cause a relatively minor impairment of beneficial uses compared to a major or minor threat. Not: All nurds without a TTWQ will be considered a minor threat to water quality unless coded at a higher Level. A Zero (0) may be used to code those NURDS that are found to represent no threat to water quality.  
  
Complexity: Category C - Facilities having no waste treatment systems, such as cooling water dischargers or those who must comply through best management practices, facilities with passive waste treatment and disposal systems, such as septic systems with subsurface disposal, or dischargers having waste storage systems with land disposal such as dairy waste ponds.

**Actual:**  
**62 ft.**

HIST UST:

Region: STATE  
Facility ID: 00000050574  
Facility Type: Other  
Other Type: FOUNDRY  
Total Tanks: 0002  
Contact Name: Not reported  
Telephone: 2136315165  
Owner Name: DAMERON ALLOY FOUNDRIES

Map ID  
Direction  
Distance  
Elevation

MAP FINDINGS

Site

Database(s)

EDR ID Number  
EPA ID Number

**DAMERON ALLOY FOUNDRY (Continued)**

**1000217245**

Owner Address: 927 SO. SANTA FE AVE.  
Owner City,St,Zip: COMPTON, CA 90221

Tank Num: 001  
Container Num: 2  
Year Installed: 1984  
Tank Capacity: 00000250  
Tank Used for: WASTE  
Type of Fuel: Not reported  
Tank Construction: 5 inches  
Leak Detection: Visual

Tank Num: 002  
Container Num: 1  
Year Installed: 1977  
Tank Capacity: 00000550  
Tank Used for: WASTE  
Type of Fuel: Not reported  
Tank Construction: 5 inches  
Leak Detection: Visual

**HAZNET:**

Year: 2000  
Gepaid: CAD008502155  
Contact: DAMERON ALLOY FOUNDRIES  
Telephone: 0000000000  
Mailing Name: Not reported  
Mailing Address: PO BOX 8000  
Mailing City,St,Zip: COMPTON, CA 902248000  
Gen County: Los Angeles  
TSD EPA ID: CAT080033681  
TSD County: Los Angeles  
Waste Category: Unspecified sludge waste  
Disposal Method: D80  
Tons: 2.0500  
Facility County: Los Angeles

Year: 1997  
Gepaid: CAD008502155  
Contact: DAMERON ALLOY FOUNDRIES  
Telephone: 0000000000  
Mailing Name: Not reported  
Mailing Address: PO BOX 8000  
Mailing City,St,Zip: COMPTON, CA 902248000  
Gen County: Los Angeles  
TSD EPA ID: AZR000002428  
TSD County: 0  
Waste Category: Metal dust (Alkaline solution (pH >= 12.5) with metals) and machining waste  
Disposal Method: D80  
Tons: 40.0000  
Facility County: Los Angeles

Year: 1996  
Gepaid: CAD008502155  
Contact: DAMERON ALLOY FOUNDRIES  
Telephone: 0000000000

Map ID  
Direction  
Distance  
Elevation

MAP FINDINGS

Site

Database(s)

EDR ID Number  
EPA ID Number

**DAMERON ALLOY FOUNDRY (Continued)**

**1000217245**

Mailing Name: Not reported  
Mailing Address: PO BOX 8000  
Mailing City,St,Zip: COMPTON, CA 902248000  
Gen County: Los Angeles  
TSD EPA ID: CAT080013352  
TSD County: Los Angeles  
Waste Category: Unspecified aqueous solution  
Disposal Method: R01  
Tons: .6880  
Facility County: Los Angeles

Year: 1994  
Gepaid: CAD008502155  
Contact: DAMERON ALLOY FOUNDRIES  
Telephone: 0000000000  
Mailing Name: Not reported  
Mailing Address: PO BOX 8000  
Mailing City,St,Zip: COMPTON, CA 902248000  
Gen County: Los Angeles  
TSD EPA ID: CAT080013352  
TSD County: Los Angeles  
Waste Category: Unspecified aqueous solution  
Disposal Method: R01  
Tons: 1.7931  
Facility County: Los Angeles

Year: 1994  
Gepaid: CAD008502155  
Contact: DAMERON ALLOY FOUNDRIES  
Telephone: 0000000000  
Mailing Name: Not reported  
Mailing Address: PO BOX 8000  
Mailing City,St,Zip: COMPTON, CA 902248000  
Gen County: Los Angeles  
TSD EPA ID: CAD044429835  
TSD County: Los Angeles  
Waste Category: Waste oil and mixed oil  
Disposal Method: R01  
Tons: 1.6680  
Facility County: Los Angeles

[Click this hyperlink](#) while viewing on your computer to access additional CA\_HAZNET: detail in the EDR Site Report.

**EMI:**

Year: 1990  
County Code: 19  
Air Basin: SC  
Facility ID: 4063  
Air District Name: SC  
SIC Code: 3325  
Air District Name: SOUTH COAST AQMD  
Community Health Air Pollution Info System: Not reported  
Consolidated Emission Reporting Rule: Not reported  
Total Organic Hydrocarbon Gases Tons/Yr: 24  
Reactive Organic Gases Tons/Yr: 24  
Carbon Monoxide Emissions Tons/Yr: 0

Map ID  
Direction  
Distance  
Elevation

MAP FINDINGS

Site

Database(s)

EDR ID Number  
EPA ID Number

**DAMERON ALLOY FOUNDRY (Continued)**

1000217245

NOX - Oxides of Nitrogen Tons/Yr: 1  
SOX - Oxides of Sulphur Tons/Yr: 0  
Particulate Matter Tons/Yr: 0  
Part. Matter 10 Micrometers & Smlr Tons/Yr: 0

Year: 1993  
County Code: 19  
Air Basin: SC  
Facility ID: 4063  
Air District Name: SC  
SIC Code: 3325  
Air District Name: SOUTH COAST AQMD  
Community Health Air Pollution Info System: Not reported  
Consolidated Emission Reporting Rule: Not reported  
Total Organic Hydrocarbon Gases Tons/Yr: 3  
Reactive Organic Gases Tons/Yr: 3  
Carbon Monoxide Emissions Tons/Yr: 0  
NOX - Oxides of Nitrogen Tons/Yr: 1  
SOX - Oxides of Sulphur Tons/Yr: 0  
Particulate Matter Tons/Yr: 0  
Part. Matter 10 Micrometers & Smlr Tons/Yr: 0

Year: 1995  
County Code: 19  
Air Basin: SC  
Facility ID: 4063  
Air District Name: SC  
SIC Code: 3325  
Air District Name: SOUTH COAST AQMD  
Community Health Air Pollution Info System: Not reported  
Consolidated Emission Reporting Rule: Not reported  
Total Organic Hydrocarbon Gases Tons/Yr: 3  
Reactive Organic Gases Tons/Yr: 3  
Carbon Monoxide Emissions Tons/Yr: 0  
NOX - Oxides of Nitrogen Tons/Yr: 1  
SOX - Oxides of Sulphur Tons/Yr: 0  
Particulate Matter Tons/Yr: 0  
Part. Matter 10 Micrometers & Smlr Tons/Yr: 0

Year: 1996  
County Code: 19  
Air Basin: SC  
Facility ID: 4063  
Air District Name: SC  
SIC Code: 3325  
Air District Name: SOUTH COAST AQMD  
Community Health Air Pollution Info System: Not reported  
Consolidated Emission Reporting Rule: Not reported  
Total Organic Hydrocarbon Gases Tons/Yr: 1  
Reactive Organic Gases Tons/Yr: 1  
Carbon Monoxide Emissions Tons/Yr: 1  
NOX - Oxides of Nitrogen Tons/Yr: 3  
SOX - Oxides of Sulphur Tons/Yr: 0  
Particulate Matter Tons/Yr: 0  
Part. Matter 10 Micrometers & Smlr Tons/Yr: 0

Year: 1997

Map ID  
Direction  
Distance  
Elevation

MAP FINDINGS

Site

Database(s)

EDR ID Number  
EPA ID Number

**DAMERON ALLOY FOUNDRY (Continued)**

1000217245

County Code: 19  
Air Basin: SC  
Facility ID: 4063  
Air District Name: SC  
SIC Code: 3325  
Air District Name: SOUTH COAST AQMD  
Community Health Air Pollution Info System: Not reported  
Consolidated Emission Reporting Rule: Not reported  
Total Organic Hydrocarbon Gases Tons/Yr: 1  
Reactive Organic Gases Tons/Yr: 1  
Carbon Monoxide Emissions Tons/Yr: 0  
NOX - Oxides of Nitrogen Tons/Yr: 1  
SOX - Oxides of Sulphur Tons/Yr: 0  
Particulate Matter Tons/Yr: 0  
Part. Matter 10 Micrometers & Smlr Tons/Yr: 0

Year: 1998  
County Code: 19  
Air Basin: SC  
Facility ID: 4063  
Air District Name: SC  
SIC Code: 3325  
Air District Name: SOUTH COAST AQMD  
Community Health Air Pollution Info System: Not reported  
Consolidated Emission Reporting Rule: Not reported  
Total Organic Hydrocarbon Gases Tons/Yr: 1  
Reactive Organic Gases Tons/Yr: 1  
Carbon Monoxide Emissions Tons/Yr: 0  
NOX - Oxides of Nitrogen Tons/Yr: 1  
SOX - Oxides of Sulphur Tons/Yr: 0  
Particulate Matter Tons/Yr: 0  
Part. Matter 10 Micrometers & Smlr Tons/Yr: 0

Year: 1999  
County Code: 19  
Air Basin: SC  
Facility ID: 4063  
Air District Name: SC  
SIC Code: 3325  
Air District Name: SOUTH COAST AQMD  
Community Health Air Pollution Info System: Not reported  
Consolidated Emission Reporting Rule: Not reported  
Total Organic Hydrocarbon Gases Tons/Yr: 1  
Reactive Organic Gases Tons/Yr: 1  
Carbon Monoxide Emissions Tons/Yr: 0  
NOX - Oxides of Nitrogen Tons/Yr: 1  
SOX - Oxides of Sulphur Tons/Yr: 0  
Particulate Matter Tons/Yr: 0  
Part. Matter 10 Micrometers & Smlr Tons/Yr: 0

Year: 2000  
County Code: 19  
Air Basin: SC  
Facility ID: 4063  
Air District Name: SC  
SIC Code: 3325  
Air District Name: SOUTH COAST AQMD

Map ID  
Direction  
Distance  
Elevation

MAP FINDINGS

Site

Database(s)

EDR ID Number  
EPA ID Number

**DAMERON ALLOY FOUNDRY (Continued)**

1000217245

Community Health Air Pollution Info System: Not reported  
Consolidated Emission Reporting Rule: Not reported  
Total Organic Hydrocarbon Gases Tons/Yr: 1  
Reactive Organic Gases Tons/Yr: 1  
Carbon Monoxide Emissions Tons/Yr: 0  
NOX - Oxides of Nitrogen Tons/Yr: 1  
SOX - Oxides of Sulphur Tons/Yr: 0  
Particulate Matter Tons/Yr: 0  
Part. Matter 10 Micrometers & Smlr Tons/Yr: 0

Year: 2001  
County Code: 19  
Air Basin: SC  
Facility ID: 4063  
Air District Name: SC  
SIC Code: 3325  
Air District Name: SOUTH COAST AQMD  
Community Health Air Pollution Info System: Not reported  
Consolidated Emission Reporting Rule: Not reported  
Total Organic Hydrocarbon Gases Tons/Yr: 0  
Reactive Organic Gases Tons/Yr: 0  
Carbon Monoxide Emissions Tons/Yr: 0  
NOX - Oxides of Nitrogen Tons/Yr: 1  
SOX - Oxides of Sulphur Tons/Yr: 0  
Particulate Matter Tons/Yr: 0  
Part. Matter 10 Micrometers & Smlr Tons/Yr: 0

Year: 2002  
County Code: 19  
Air Basin: SC  
Facility ID: 4063  
Air District Name: SC  
SIC Code: 3324  
Air District Name: SOUTH COAST AQMD  
Community Health Air Pollution Info System: Not reported  
Consolidated Emission Reporting Rule: Not reported  
Total Organic Hydrocarbon Gases Tons/Yr: 0  
Reactive Organic Gases Tons/Yr: 0  
Carbon Monoxide Emissions Tons/Yr: 0  
NOX - Oxides of Nitrogen Tons/Yr: 1  
SOX - Oxides of Sulphur Tons/Yr: 0  
Particulate Matter Tons/Yr: 0  
Part. Matter 10 Micrometers & Smlr Tons/Yr: 0

Year: 2003  
County Code: 19  
Air Basin: SC  
Facility ID: 4063  
Air District Name: SC  
SIC Code: 3324  
Air District Name: SOUTH COAST AQMD  
Community Health Air Pollution Info System: Not reported  
Consolidated Emission Reporting Rule: Not reported  
Total Organic Hydrocarbon Gases Tons/Yr: 0  
Reactive Organic Gases Tons/Yr: 0  
Carbon Monoxide Emissions Tons/Yr: 0  
NOX - Oxides of Nitrogen Tons/Yr: 1

Map ID  
Direction  
Distance  
Elevation

MAP FINDINGS

Site

Database(s)

EDR ID Number  
EPA ID Number

**DAMERON ALLOY FOUNDRY (Continued)**

1000217245

SOX - Oxides of Sulphur Tons/Yr:	0
Particulate Matter Tons/Yr:	0
Part. Matter 10 Micrometers & Smlr Tons/Yr:	0
Year:	2004
County Code:	19
Air Basin:	SC
Facility ID:	4063
Air District Name:	SC
SIC Code:	3324
Air District Name:	SOUTH COAST AQMD
Community Health Air Pollution Info System:	Not reported
Consolidated Emission Reporting Rule:	Not reported
Total Organic Hydrocarbon Gases Tons/Yr:	0.203
Reactive Organic Gases Tons/Yr:	0.06
Carbon Monoxide Emissions Tons/Yr:	0.4053
NOX - Oxides of Nitrogen Tons/Yr:	1.123
SOX - Oxides of Sulphur Tons/Yr:	0.00711
Particulate Matter Tons/Yr:	0.146621
Part. Matter 10 Micrometers & Smlr Tons/Yr:	0.13
Year:	2005
County Code:	19
Air Basin:	SC
Facility ID:	4063
Air District Name:	SC
SIC Code:	3324
Air District Name:	SOUTH COAST AQMD
Community Health Air Pollution Info System:	Not reported
Consolidated Emission Reporting Rule:	Not reported
Total Organic Hydrocarbon Gases Tons/Yr:	.03699
Reactive Organic Gases Tons/Yr:	.013038178
Carbon Monoxide Emissions Tons/Yr:	.2466
NOX - Oxides of Nitrogen Tons/Yr:	.685
SOX - Oxides of Sulphur Tons/Yr:	.003305
Particulate Matter Tons/Yr:	.08579
Part. Matter 10 Micrometers & Smlr Tons/Yr:	.0782636
Year:	2006
County Code:	19
Air Basin:	SC
Facility ID:	4063
Air District Name:	SC
SIC Code:	3324
Air District Name:	SOUTH COAST AQMD
Community Health Air Pollution Info System:	Not reported
Consolidated Emission Reporting Rule:	Not reported
Total Organic Hydrocarbon Gases Tons/Yr:	.1007994238220629672
Reactive Organic Gases Tons/Yr:	.03
Carbon Monoxide Emissions Tons/Yr:	.2
NOX - Oxides of Nitrogen Tons/Yr:	.556
SOX - Oxides of Sulphur Tons/Yr:	.003
Particulate Matter Tons/Yr:	.11
Part. Matter 10 Micrometers & Smlr Tons/Yr:	.09268
Year:	2007
County Code:	19

Map ID  
 Direction  
 Distance  
 Elevation

MAP FINDINGS

Site

Database(s)

EDR ID Number  
 EPA ID Number

**DAMERON ALLOY FOUNDRY (Continued)**

**1000217245**

Air Basin: SC  
 Facility ID: 4063  
 Air District Name: SC  
 SIC Code: 3324  
 Air District Name: SOUTH COAST AQMD  
 Community Health Air Pollution Info System: Not reported  
 Consolidated Emission Reporting Rule: Not reported  
 Total Organic Hydrocarbon Gases Tons/Yr: .0184746565608716248  
 Reactive Organic Gases Tons/Yr: .0078  
 Carbon Monoxide Emissions Tons/Yr: .05  
 NOX - Oxides of Nitrogen Tons/Yr: .14  
 SOX - Oxides of Sulphur Tons/Yr: .00072  
 Particulate Matter Tons/Yr: .43904  
 Part. Matter 10 Micrometers & Smlr Tons/Yr: .36279

Year: 2007  
 County Code: 19  
 Air Basin: SC  
 Facility ID: 4063  
 Air District Name: SC  
 SIC Code: 3324  
 Air District Name: SOUTH COAST AQMD  
 Community Health Air Pollution Info System: Not reported  
 Consolidated Emission Reporting Rule: Not reported  
 Total Organic Hydrocarbon Gases Tons/Yr: .1007994238220629672  
 Reactive Organic Gases Tons/Yr: .03  
 Carbon Monoxide Emissions Tons/Yr: .2  
 NOX - Oxides of Nitrogen Tons/Yr: .556  
 SOX - Oxides of Sulphur Tons/Yr: .003  
 Particulate Matter Tons/Yr: .11  
 Part. Matter 10 Micrometers & Smlr Tons/Yr: .09268

**H31**  
**SW**  
**< 1/8**  
**0.087 mi.**  
**458 ft.**

**HEADNALL INC.**  
**1000 SOUTH PETROLIA AVE**  
**COMPTON, CA 90221**

**RCRA-SQG 1000190557**  
**FINDS CAT080012990**  
**SWEEPS UST**  
**LOS ANGELES CO. HMS**

**Site 1 of 7 in cluster H**

**Relative:**  
**Higher**

RCRA-SQG:

Date form received by agency: 09/01/1996

**Actual:**  
**66 ft.**

Facility name: HEADNALL INC.  
 Facility address: 1000 SOUTH PETROLIA AVE  
 COMPTON, CA 90221

EPA ID: CAT080012990  
 Mailing address: 1000 SOUTHPETROLIA AVE.  
 COMPTON, CA 90221

Contact: Not reported  
 Contact address: Not reported  
 Not reported

Contact country: Not reported  
 Contact telephone: Not reported  
 Contact email: Not reported

EPA Region: 09

Land type: Facility is not located on Indian land. Additional information is not known.

Classification: Small Small Quantity Generator

Description: Handler: generates more than 100 and less than 1000 kg of hazardous waste during any calendar month and accumulates less than 6000 kg of hazardous waste at any time; or generates 100 kg or less of hazardous

Map ID  
Direction  
Distance  
Elevation

MAP FINDINGS

Site

Database(s)

EDR ID Number  
EPA ID Number

**HEADNALL INC. (Continued)**

**1000190557**

waste during any calendar month, and accumulates more than 1000 kg of hazardous waste at any time

Owner/Operator Summary:

Owner/operator name: NOT REQUIRED  
Owner/operator address: NOT REQUIRED  
NOT REQUIRED, ME 99999  
Owner/operator country: Not reported  
Owner/operator telephone: (415) 555-1212  
Legal status: Private  
Owner/Operator Type: Operator  
Owner/Op start date: Not reported  
Owner/Op end date: Not reported

Owner/operator name: HEADNALL INC  
Owner/operator address: NOT REQUIRED  
NOT REQUIRED, ME 99999  
Owner/operator country: Not reported  
Owner/operator telephone: (415) 555-1212  
Legal status: Private  
Owner/Operator Type: Owner  
Owner/Op start date: Not reported  
Owner/Op end date: Not reported

Handler Activities Summary:

U.S. importer of hazardous waste: No  
Mixed waste (haz. and radioactive): No  
Recycler of hazardous waste: No  
Transporter of hazardous waste: No  
Treater, storer or disposer of HW: No  
Underground injection activity: No  
On-site burner exemption: No  
Furnace exemption: No  
Used oil fuel burner: No  
Used oil processor: No  
User oil refiner: No  
Used oil fuel marketer to burner: No  
Used oil Specification marketer: No  
Used oil transfer facility: No  
Used oil transporter: No

Historical Generators:

Date form received by agency: 11/19/1980  
Facility name: HEADNALL INC.  
Classification: Large Quantity Generator

Facility Has Received Notices of Violations:

Regulation violated: FR - 262.10-12.A  
Area of violation: Generators - General  
Date violation determined: 01/23/1985  
Date achieved compliance: 01/23/1990  
Violation lead agency: EPA  
Enforcement action: Not reported  
Enforcement action date: Not reported  
Enf. disposition status: Not reported

Map ID  
Direction  
Distance  
Elevation

MAP FINDINGS

Site

Database(s)

EDR ID Number  
EPA ID Number

**HEADNALL INC. (Continued)**

**1000190557**

Enf. disp. status date: Not reported  
Enforcement lead agency: Not reported  
Proposed penalty amount: 0  
Final penalty amount: 0  
Paid penalty amount: 0

Evaluation Action Summary:

Evaluation date: 01/23/1985  
Evaluation: NON-FINANCIAL RECORD REVIEW  
Area of violation: Generators - General  
Date achieved compliance: 01/23/1990  
Evaluation lead agency: EPA

FINDS:

Registry ID: 110009555775

Environmental Interest/Information System

RCRAInfo is a national information system that supports the Resource Conservation and Recovery Act (RCRA) program through the tracking of events and activities related to facilities that generate, transport, and treat, store, or dispose of hazardous waste. RCRAInfo allows RCRA program staff to track the notification, permit, compliance, and corrective action activities required under RCRA.

SWEEPS UST:

Status: A  
Comp Number: 14571  
Number: 9  
Board Of Equalization: 44-010449  
Ref Date: 06-30-89  
Act Date: Not reported  
Created Date: 06-30-89  
Tank Status: A  
Owner Tank Id: Not reported  
Swrcb Tank Id: 19-000-014571-000001  
Actv Date: 06-30-89  
Capacity: Not reported  
Tank Use: UNKNOWN  
Stg: W  
Content: Not reported  
Number Of Tanks: 3

Status: A  
Comp Number: 14571  
Number: 9  
Board Of Equalization: 44-010449  
Ref Date: 06-30-89  
Act Date: Not reported  
Created Date: 06-30-89  
Tank Status: A  
Owner Tank Id: Not reported  
Swrcb Tank Id: 19-000-014571-000002  
Actv Date: 06-30-89  
Capacity: Not reported  
Tank Use: UNKNOWN

Map ID  
Direction  
Distance  
Elevation

MAP FINDINGS

Site

Database(s)

EDR ID Number  
EPA ID Number

**HEADNALL INC. (Continued)**

**1000190557**

Stg: W  
Content: Not reported  
Number Of Tanks: Not reported  
  
Status: A  
Comp Number: 14571  
Number: 9  
Board Of Equalization: 44-010449  
Ref Date: 06-30-89  
Act Date: Not reported  
Created Date: 06-30-89  
Tank Status: A  
Owner Tank Id: Not reported  
Swrcb Tank Id: 19-000-014571-000003  
Actv Date: 06-30-89  
Capacity: Not reported  
Tank Use: UNKNOWN  
Stg: W  
Content: Not reported  
Number Of Tanks: Not reported

LOS ANGELES CO. HMS:

Region: LA  
Facility Id: 014078-014571  
Facility Status: OPEN  
Area: 2P  
Permit Number: Not reported  
Permit Status: Not reported  
Facility Type: Not reported

H32  
SW  
< 1/8  
0.087 mi.  
458 ft.

**KP METAL FINISHING  
1022 S PETROLIA  
COMPTON, CA 90221  
Site 2 of 7 in cluster H**

**RCRA-LQG 1000403059  
FINDS CAD981383466  
HIST UST  
HAZNET**

Relative:  
Higher

RCRA-LQG:

Actual:  
66 ft.

Date form received by agency: 07/21/2005  
Facility name: KP METAL FINISHING  
Facility address: 1022 PETROLIA AVENUE  
COMPTON, CA 90221  
EPA ID: CAD981383466  
Mailing address: 3818 E CORONADO ST  
ANAHEIM, CA 92807  
Contact: DAVID SMITH  
Contact address: 3818 E CORONADO ST  
ANAHEIM, CA 92807  
Contact country: US  
Contact telephone: 714-518-2480  
Telephone ext.: 11  
Contact email: DAVES@SAMSONUSA.COM  
EPA Region: 09  
Land type: Private  
Classification: Large Quantity Generator  
Description: Handler: generates 1,000 kg or more of hazardous waste during any calendar month; or generates more than 1 kg of acutely hazardous waste during any calendar month; or generates more than 100 kg of any

Map ID  
Direction  
Distance  
Elevation

MAP FINDINGS

Site

Database(s)

EDR ID Number  
EPA ID Number

**KP METAL FINISHING (Continued)**

**1000403059**

residue or contaminated soil, waste or other debris resulting from the cleanup of a spill, into or on any land or water, of acutely hazardous waste during any calendar month; or generates 1 kg or less of acutely hazardous waste during any calendar month, and accumulates more than 1 kg of acutely hazardous waste at any time; or generates 100 kg or less of any residue or contaminated soil, waste or other debris resulting from the cleanup of a spill, into or on any land or water, of acutely hazardous waste during any calendar month, and accumulates more than 100 kg of that material at any time

Owner/Operator Summary:

Owner/operator name: GARY L MCKENZIE  
Owner/operator address: Not reported  
Not reported  
Owner/operator country: US  
Owner/operator telephone: Not reported  
Legal status: Private  
Owner/Operator Type: Owner  
Owner/Op start date: 06/01/1975  
Owner/Op end date: Not reported

Owner/operator name: KENNTH E PRICE  
Owner/operator address: Not reported  
Not reported  
Owner/operator country: US  
Owner/operator telephone: Not reported  
Legal status: Private  
Owner/Operator Type: Operator  
Owner/Op start date: 12/01/1999  
Owner/Op end date: Not reported

Handler Activities Summary:

U.S. importer of hazardous waste: No  
Mixed waste (haz. and radioactive): No  
Recycler of hazardous waste: No  
Transporter of hazardous waste: No  
Treater, storer or disposer of HW: No  
Underground injection activity: No  
On-site burner exemption: No  
Furnace exemption: No  
Used oil fuel burner: No  
Used oil processor: No  
User oil refiner: No  
Used oil fuel marketer to burner: No  
Used oil Specification marketer: No  
Used oil transfer facility: No  
Used oil transporter: No

Historical Generators:

Date form received by agency: 12/20/1999  
Facility name: KP METAL FINISHING  
Site name: K P METAL FINISHING INC  
Classification: Large Quantity Generator

Date form received by agency: 09/01/1996  
Facility name: KP METAL FINISHING

Map ID  
Direction  
Distance  
Elevation

MAP FINDINGS

Site

Database(s)

EDR ID Number  
EPA ID Number

**KP METAL FINISHING (Continued)**

**1000403059**

Site name: K P METAL FINISHING INC  
Classification: Large Quantity Generator

Date form received by agency: 02/26/1996  
Facility name: KP METAL FINISHING  
Site name: SOUTH BAY PLATING, INC.  
Classification: Large Quantity Generator

Date form received by agency: 03/30/1994  
Facility name: KP METAL FINISHING  
Site name: SOUTH BAY PLATING, INC.  
Classification: Large Quantity Generator

**Hazardous Waste Summary:**

Waste code: D002  
Waste name: A WASTE WHICH HAS A PH OF LESS THAN 2 OR GREATER THAN 12.5 IS CONSIDERED TO BE A CORROSIVE HAZARDOUS WASTE. SODIUM HYDROXIDE, A CAUSTIC SOLUTION WITH A HIGH PH, IS OFTEN USED BY INDUSTRIES TO CLEAN OR DEGREASE PARTS. HYDROCHLORIC ACID, A SOLUTION WITH A LOW PH, IS USED BY MANY INDUSTRIES TO CLEAN METAL PARTS PRIOR TO PAINTING. WHEN THESE CAUSTIC OR ACID SOLUTIONS BECOME CONTAMINATED AND MUST BE DISPOSED, THE WASTE WOULD BE A CORROSIVE HAZARDOUS WASTE.

Waste code: F006  
Waste name: WASTEWATER TREATMENT SLUDGES FROM ELECTROPLATING OPERATIONS EXCEPT FROM THE FOLLOWING PROCESSES: (1) SULFURIC ACID ANODIZING OF ALUMINUM; (2) TIN PLATING ON CARBON STEEL; (3) ZINC PLATING (SEGREGATED BASIS) ON CARBON STEEL; (4) ALUMINUM OR ZINC-ALUMINUM PLATING ON CARBON STEEL; (5) CLEANING/STRIPPING ASSOCIATED WITH TIN, ZINC AND ALUMINUM PLATING ON CARBON STEEL; AND (6) CHEMICAL ETCHING AND MILLING OF ALUMINUM.

Waste code: F007  
Waste name: SPENT CYANIDE PLATING BATH SOLUTIONS FROM ELECTROPLATING OPERATIONS

Waste code: F008  
Waste name: PLATING BATH RESIDUES FROM THE BOTTOM OF PLATING BATHS FROM ELECTROPLATING OPERATIONS WHERE CYANIDES ARE USED IN THE PROCESS.

Waste code: F009  
Waste name: SPENT STRIPPING AND CLEANING BATH SOLUTIONS FROM ELECTROPLATING OPERATIONS WHERE CYANIDES ARE USED IN THE PROCESS.

**Facility Has Received Notices of Violations:**

Regulation violated: FR - 262.10-12.A  
Area of violation: Generators - General  
Date violation determined: 04/28/1994  
Date achieved compliance: 04/28/1999  
Violation lead agency: State  
Enforcement action: Not reported  
Enforcement action date: Not reported  
Enf. disposition status: Not reported  
Enf. disp. status date: Not reported  
Enforcement lead agency: Not reported  
Proposed penalty amount: 0  
Final penalty amount: 0

Map ID  
Direction  
Distance  
Elevation

MAP FINDINGS

Site

Database(s)

EDR ID Number  
EPA ID Number

**KP METAL FINISHING (Continued)**

**1000403059**

Paid penalty amount: 0

Evaluation Action Summary:

Evaluation date: 04/28/1994  
Evaluation: COMPLIANCE EVALUATION INSPECTION ON-SITE  
Area of violation: Generators - General  
Date achieved compliance: 04/28/1999  
Evaluation lead agency: State Contractor/Grantee

FINDS:

Registry ID: 110000783563

Environmental Interest/Information System

US EPA TRIS (Toxics Release Inventory System) contains information from facilities on the amounts of over 300 listed toxic chemicals that these facilities release directly to air, water, land, or that are transported off-site.

RCRAInfo is a national information system that supports the Resource Conservation and Recovery Act (RCRA) program through the tracking of events and activities related to facilities that generate, transport, and treat, store, or dispose of hazardous waste. RCRAInfo allows RCRA program staff to track the notification, permit, compliance, and corrective action activities required under RCRA.

HIST UST:

Region: STATE  
Facility ID: 00000046957  
Facility Type: Other  
Other Type: METAL PLATING  
Total Tanks: 0001  
Contact Name: DANIEL EMILIO  
Telephone: 2136399490  
Owner Name: WESTERN ELECTRO PLATING CO. IN  
Owner Address: 1000 SO. PETROLIA AVE.  
Owner City,St,Zip: COMPTON, CA 90221

Tank Num: 001  
Container Num: 1  
Year Installed: Not reported  
Tank Capacity: 00005000  
Tank Used for: WASTE  
Type of Fuel: Not reported  
Tank Construction: 9 inches  
Leak Detection: None

HAZNET:

Year: 2007  
Gepaid: CAD981383466  
Contact: DAVID SMITH EXT 11  
Telephone: 7145182480  
Mailing Name: Not reported  
Mailing Address: 3818 E CORONADO ST  
Mailing City,St,Zip: ANAHEIM, CA 92807

Map ID  
Direction  
Distance  
Elevation

MAP FINDINGS

Site

Database(s)

EDR ID Number  
EPA ID Number

**KP METAL FINISHING (Continued)**

**1000403059**

Gen County: Los Angeles  
TSD EPA ID: CAD097030993  
TSD County: Los Angeles  
Waste Category: Alkaline solution (pH >= 12.5) with metals  
Disposal Method: STORAGE, BULKING, AND/OR TRANSFER OFF SITE--NO TREATMENT/RECOVERY (H010-H129) OR (H131-H135)  
Tons: 6.88  
Facility County: Los Angeles

Year: 2007  
Gepaid: CAD981383466  
Contact: DAVID SMITH EXT 11  
Telephone: 7145182480  
Mailing Name: Not reported  
Mailing Address: 3818 E CORONADO ST  
Mailing City,St,Zip: ANAHEIM, CA 92807  
Gen County: Los Angeles  
TSD EPA ID: CAD008488025  
TSD County: Los Angeles  
Waste Category: Liquids with pH <= 2  
Disposal Method: OTHER RECOVERY OF RECLAMATION FOR REUSE INCLUDING ACID REGENERATION, ORGANICS RECOVERY ECT  
Tons: 6.88  
Facility County: Los Angeles

Year: 2007  
Gepaid: CAD981383466  
Contact: DAVID SMITH EXT 11  
Telephone: 7145182480  
Mailing Name: Not reported  
Mailing Address: 3818 E CORONADO ST  
Mailing City,St,Zip: ANAHEIM, CA 92807  
Gen County: Los Angeles  
TSD EPA ID: CAD008488025  
TSD County: Los Angeles  
Waste Category: Liquids with pH <= 2 with metals  
Disposal Method: METALS RECOVERY INCLUDING RETORING,SMELTING,CHEMICALS,ECT  
Tons: 1.14  
Facility County: Los Angeles

Year: 2007  
Gepaid: CAD981383466  
Contact: DAVID SMITH EXT 11  
Telephone: 7145182480  
Mailing Name: Not reported  
Mailing Address: 3818 E CORONADO ST  
Mailing City,St,Zip: ANAHEIM, CA 92807  
Gen County: Los Angeles  
TSD EPA ID: NVT330010000  
TSD County: 99  
Waste Category: Other inorganic solid waste  
Disposal Method: LANDFILL OR SURFACE IMPOUNDMENT THAT WILL BE CLOSED AS LANDFILL( TO INCLUDE ON-SITE TREATMENT AND/OR STABILIZATION)  
Tons: 0.25  
Facility County: Los Angeles

Year: 2006

Map ID  
Direction  
Distance  
Elevation

MAP FINDINGS

Site

Database(s)

EDR ID Number  
EPA ID Number

**KP METAL FINISHING (Continued)**

**1000403059**

Gepaid: CAD981383466  
Contact: DAVID SMITH EXT 11  
Telephone: 7145182480  
Mailing Name: Not reported  
Mailing Address: 3818 E CORONADO ST  
Mailing City, St, Zip: ANAHEIM, CA 92807  
Gen County: Los Angeles  
TSD EPA ID: NVT330010000  
TSD County: 99  
Waste Category: Other inorganic solid waste  
Disposal Method: Not reported  
Tons: 0.1  
Facility County: Los Angeles

[Click this hyperlink](#) while viewing on your computer to access  
1 additional CA\_HAZNET: record(s) in the EDR Site Report.

**H33  
SW  
< 1/8  
0.089 mi.  
471 ft.**

**MCKENZIE PROPERTY  
1008 S PETROLIA AVE  
COMPTON, CA 90221  
Site 3 of 7 in cluster H**

**LUST S108418949  
LOS ANGELES CO. HMS N/A**

**Relative:  
Higher**

LUST:

**Actual:  
66 ft.**

Region: STATE  
Global Id: T10000000512  
Latitude: 33.8849153  
Longitude: -118.2175395  
Case Type: LUST Cleanup Site  
Status: Open - Site Assessment  
Status Date: 07/14/2008  
Lead Agency: LOS ANGELES COUNTY  
Case Worker: AAG  
Local Agency: LOS ANGELES COUNTY  
RB Case Number: Not reported  
LOC Case Number: 031413-048412  
File Location: Not reported  
Potential Media Affect: Soil, Under Investigation  
Potential Contaminants of Concern: Toluene, Xylene, Fuel Oxygenates  
Site History: Not reported

Click here to access the California GeoTracker records for this facility:

LUST:

Global Id: T10000000512  
Contact Type: Regional Board Caseworker  
Contact Name: YUE RONG  
Organization Name: LOS ANGELES RWQCB (REGION 4)  
Address: 320 W. 4TH ST., SUITE 200  
City: Los Angeles  
Email: yrong@waterboards.ca.gov  
Phone Number: Not reported

Global Id: T10000000512  
Contact Type: Local Agency Caseworker  
Contact Name: ALBERTO GRAJEDA  
Organization Name: LOS ANGELES COUNTY  
Address: 900 S. FREMONT AVE.

Map ID  
Direction  
Distance  
Elevation

MAP FINDINGS

Site

Database(s)

EDR ID Number  
EPA ID Number

**MCKENZIE PROPERTY (Continued)**

**S108418949**

City: ALHAMBRA  
Email: algrajeda@dpw.lacounty.gov  
Phone Number: Not reported

**LUST:**

Global Id: T10000000512  
Action Type: Other  
Date: 1950-01-01 00:00:00  
Action: Leak Began

Global Id: T10000000512  
Action Type: Other  
Date: 1950-01-01 00:00:00  
Action: Leak Reported

Global Id: T10000000512  
Action Type: Other  
Date: 1950-01-01 00:00:00  
Action: Leak Discovery

**LOS ANGELES CO. HMS:**

Region: LA  
Facility Id: 031413-048412  
Facility Status: Removed  
Area: 2P  
Permit Number: 000506823  
Permit Status: Removed  
Facility Type: T0

**E34**  
**South**  
**< 1/8**  
**0.092 mi.**  
**487 ft.**

**REFRIGERATOR MANUFACTURING, INC**  
**942 S SANTA FE**  
**COMPTON, CA 90221**

**RCRA-SQG 1000361849**  
**FINDS CAD981383581**

**Site 6 of 7 in cluster E**

**Relative:**  
**Lower**

**RCRA-SQG:**  
Date form received by agency: 02/07/1986  
Facility name: REFRIGERATOR MANUFACTURING, INC  
Facility address: 942 S SANTA FE  
COMPTON, CA 90221  
EPA ID: CAD981383581  
Contact: ENVIRONMENTAL MANAGER  
Contact address: 942 S SANTA FE  
COMPTON, CA 90221

**Actual:**  
**62 ft.**

Contact country: US  
Contact telephone: (213) 537-8250  
Contact email: Not reported  
EPA Region: 09  
Classification: Small Small Quantity Generator  
Description: Handler: generates more than 100 and less than 1000 kg of hazardous waste during any calendar month and accumulates less than 6000 kg of hazardous waste at any time; or generates 100 kg or less of hazardous waste during any calendar month, and accumulates more than 1000 kg of hazardous waste at any time

Map ID  
Direction  
Distance  
Elevation

MAP FINDINGS

Site

Database(s)

EDR ID Number  
EPA ID Number

**REFRIGERATOR MANUFACTURING, INC (Continued)**

**1000361849**

Owner/Operator Summary:

Owner/operator name: RUSSELL E ANTHONY  
Owner/operator address: NOT REQUIRED  
NOT REQUIRED, ME 99999  
Owner/operator country: Not reported  
Owner/operator telephone: (415) 555-1212  
Legal status: Private  
Owner/Operator Type: Owner  
Owner/Op start date: Not reported  
Owner/Op end date: Not reported

Owner/operator name: NOT REQUIRED  
Owner/operator address: NOT REQUIRED  
NOT REQUIRED, ME 99999  
Owner/operator country: Not reported  
Owner/operator telephone: (415) 555-1212  
Legal status: Private  
Owner/Operator Type: Operator  
Owner/Op start date: Not reported  
Owner/Op end date: Not reported

Handler Activities Summary:

U.S. importer of hazardous waste: No  
Mixed waste (haz. and radioactive): No  
Recycler of hazardous waste: No  
Transporter of hazardous waste: No  
Treater, storer or disposer of HW: No  
Underground injection activity: No  
On-site burner exemption: No  
Furnace exemption: No  
Used oil fuel burner: No  
Used oil processor: No  
User oil refiner: No  
Used oil fuel marketer to burner: No  
Used oil Specification marketer: No  
Used oil transfer facility: No  
Used oil transporter: No

Violation Status: No violations found

FINDS:

Registry ID: 110002688379

Environmental Interest/Information System

RCRAInfo is a national information system that supports the Resource Conservation and Recovery Act (RCRA) program through the tracking of events and activities related to facilities that generate, transport, and treat, store, or dispose of hazardous waste. RCRAInfo allows RCRA program staff to track the notification, permit, compliance, and corrective action activities required under RCRA.

Map ID  
 Direction  
 Distance  
 Elevation

MAP FINDINGS

Site

Database(s)

EDR ID Number  
 EPA ID Number

**H35**  
**SW**  
**< 1/8**  
**0.095 mi.**  
**499 ft.**

**SOUTH BAY PLATING**  
**1022 PETROLIA**  
**COMPTON, CA 90221**  
**Site 4 of 7 in cluster H**

**HIST CORTESE**  
**LUST**  
**EMI**  
**1001609446**  
**N/A**

**Relative:**  
**Higher**

**CORTESE:**  
 Region: CORTESE  
 Facility County Code: 19  
 Reg By: LTNKA  
 Reg Id: R-24317

**Actual:**  
**66 ft.**

**LUST REG 4:**

Region: 4  
 Regional Board: 04  
 County: Los Angeles  
 facid: R-24317  
 Status: Leak being confirmed  
 Substance: Diesel  
 Substance Quantity: Not reported  
 Local Case No: Not reported  
 Case Type: Soil  
 Abatement Method Used at the Site: Not reported  
 Global ID: T0603705444  
 W Global ID: Not reported  
 Staff: UNK  
 Local Agency: 19000  
 Cross Street: ALONDRA BLVD  
 Enforcement Type: Not reported  
 Date Leak Discovered: 4/25/1995  
 Date Leak First Reported: 4/25/1995  
 Date Leak Record Entered: 10/22/1996  
 Date Confirmation Began: 4/25/1995  
 Date Leak Stopped: Not reported  
 Date Case Last Changed on Database: 9/1/1995  
 Date the Case was Closed: Not reported  
 How Leak Discovered: Subsurface Monitoring  
 How Leak Stopped: Not reported  
 Cause of Leak: Not reported  
 Leak Source: Not reported  
 Operator: Not reported  
 Water System: Not reported  
 Well Name: Not reported  
 Approx. Dist To Production Well (ft): 1540.1305310993907797492020721  
 Source of Cleanup Funding: Not reported  
 Preliminary Site Assessment Workplan Submitted: Not reported  
 Preliminary Site Assessment Began: Not reported  
 Pollution Characterization Began: Not reported  
 Remediation Plan Submitted: Not reported  
 Remedial Action Underway: Not reported  
 Post Remedial Action Monitoring Began: Not reported  
 Enforcement Action Date: Not reported  
 Historical Max MTBE Date: Not reported  
 Hist Max MTBE Conc in Groundwater: Not reported  
 Hist Max MTBE Conc in Soil: Not reported  
 Significant Interim Remedial Action Taken: Not reported  
 GW Qualifier: Not reported  
 Soil Qualifier: Not reported  
 Organization: Not reported

Map ID  
Direction  
Distance  
Elevation

MAP FINDINGS

Site

Database(s)

EDR ID Number  
EPA ID Number

**SOUTH BAY PLATING (Continued)**

1001609446

Owner Contact: Not reported  
Responsible Party: BLANK RP  
RP Address: Not reported  
Program: LUST  
Lat/Long: 33.887463 / -1  
Local Agency Staff: Not reported  
Beneficial Use: Not reported  
Priority: Not reported  
Cleanup Fund Id: Not reported  
Suspended: Not reported  
Assigned Name: Not reported  
Summary: OLD CASE #902210052

EMI:

Year: 1990  
County Code: 19  
Air Basin: SC  
Facility ID: 75259  
Air District Name: SC  
SIC Code: 3471  
Air District Name: SOUTH COAST AQMD  
Community Health Air Pollution Info System: Not reported  
Consolidated Emission Reporting Rule: Not reported  
Total Organic Hydrocarbon Gases Tons/Yr: 0  
Reactive Organic Gases Tons/Yr: 0  
Carbon Monoxide Emissions Tons/Yr: 0  
NOX - Oxides of Nitrogen Tons/Yr: 0  
SOX - Oxides of Sulphur Tons/Yr: 0  
Particulate Matter Tons/Yr: 0  
Part. Matter 10 Micrometers & Smllr Tons/Yr: 0

H36  
SW  
< 1/8  
0.095 mi.  
499 ft.

**PERFORMANCE METAL FINISHING**  
**1022 S PETROLIA AVE**  
**COMPTON, CA 90221**  
**Site 5 of 7 in cluster H**

**RCRA-SQG 1001217493**  
**FINDS CAR000035691**

**Relative:**  
**Higher**

RCRA-SQG:

Date form received by agency: 08/24/1998  
Facility name: PERFORMANCE METAL FINISHING  
Facility address: 1022 S PETROLIA AVE  
COMPTON, CA 90221  
EPA ID: CAR000035691  
Contact: GREGORY KARAPETIAN  
Contact address: 1022 S PETROLIA AVE  
COMPTON, CA 90221  
Contact country: US  
Contact telephone: (310) 223-0016  
Contact email: Not reported  
EPA Region: 09  
Classification: Small Small Quantity Generator  
Description: Handler: generates more than 100 and less than 1000 kg of hazardous waste during any calendar month and accumulates less than 6000 kg of hazardous waste at any time; or generates 100 kg or less of hazardous waste during any calendar month, and accumulates more than 1000 kg of hazardous waste at any time

**Actual:**  
**66 ft.**

Map ID  
Direction  
Distance  
Elevation

MAP FINDINGS

Site

Database(s)

EDR ID Number  
EPA ID Number

**PERFORMANCE METAL FINISHING (Continued)**

**1001217493**

Owner/Operator Summary:

Owner/operator name: PERFORMANCE METAL FINISHING  
Owner/operator address: 1022 S PETROLIA AVE  
COMPTON, CA 90221  
Owner/operator country: Not reported  
Owner/operator telephone: (310) 223-0016  
Legal status: Private  
Owner/Operator Type: Owner  
Owner/Op start date: Not reported  
Owner/Op end date: Not reported

Handler Activities Summary:

U.S. importer of hazardous waste: No  
Mixed waste (haz. and radioactive): No  
Recycler of hazardous waste: No  
Transporter of hazardous waste: No  
Treater, storer or disposer of HW: No  
Underground injection activity: No  
On-site burner exemption: No  
Furnace exemption: No  
Used oil fuel burner: No  
Used oil processor: No  
User oil refiner: No  
Used oil fuel marketer to burner: No  
Used oil Specification marketer: No  
Used oil transfer facility: No  
Used oil transporter: No

Historical Generators:

Date form received by agency: 08/24/1998  
Facility name: PERFORMANCE METAL FINISHING  
Classification: Small Quantity Generator

Hazardous Waste Summary:

Waste code: D000  
Waste name: Not Defined

Waste code: D002  
Waste name: A WASTE WHICH HAS A PH OF LESS THAN 2 OR GREATER THAN 12.5 IS CONSIDERED TO BE A CORROSIVE HAZARDOUS WASTE. SODIUM HYDROXIDE, A CAUSTIC SOLUTION WITH A HIGH PH, IS OFTEN USED BY INDUSTRIES TO CLEAN OR DEGREASE PARTS. HYDROCHLORIC ACID, A SOLUTION WITH A LOW PH, IS USED BY MANY INDUSTRIES TO CLEAN METAL PARTS PRIOR TO PAINTING. WHEN THESE CAUSTIC OR ACID SOLUTIONS BECOME CONTAMINATED AND MUST BE DISPOSED, THE WASTE WOULD BE A CORROSIVE HAZARDOUS WASTE.

Waste code: D007  
Waste name: CHROMIUM

Waste code: D008  
Waste name: LEAD

Violation Status: No violations found

FINDS:

Map ID  
 Direction  
 Distance  
 Elevation

MAP FINDINGS

Site

Database(s)

EDR ID Number  
 EPA ID Number

**PERFORMANCE METAL FINISHING (Continued)**

**1001217493**

Registry ID: 110009553241

Environmental Interest/Information System

RCRAInfo is a national information system that supports the Resource Conservation and Recovery Act (RCRA) program through the tracking of events and activities related to facilities that generate, transport, and treat, store, or dispose of hazardous waste. RCRAInfo allows RCRA program staff to track the notification, permit, compliance, and corrective action activities required under RCRA.

**H37**  
**SW**  
**< 1/8**  
**0.095 mi.**  
**499 ft.**

**SOUTH BAY PLATING, INC.**  
**1022 S. PETROLIA AVENUE**  
**COMPTON, CA 90221**

**DEED S110494313**  
**ENVIROSTOR N/A**

**Site 6 of 7 in cluster H**

**Relative:**  
**Higher**

**DEED:**

Area: PROJECT WIDE  
 Sub Area: Not reported  
 Site Type: TIERED PERMIT  
 Status: CERTIFIED O&M - LAND USE RESTRICTIONS ONLY  
 Deed Date(s): 2010-10-12

**Actual:**  
**66 ft.**

**ENVIROSTOR:**

Site Type: Tiered Permit  
 Site Type Detailed: Tiered Permit  
 Acres: 1.9  
 NPL: NO  
 Regulatory Agencies: SMBRP  
 Lead Agency: SMBRP  
 Program Manager: RAYMOND CAMPBELL  
 Supervisor: Emad Yemut  
 Division Branch: Cleanup Cypress  
 Facility ID: 71002771  
 Site Code: 300716  
 Assembly: 52  
 Senate: 25  
 Special Program: Not reported  
 Status: Certified O&M - Land Use Restrictions Only  
 Status Date: 09/01/2010  
 Restricted Use: YES  
 Site Mgmt. Req.: NONE SPECIFIED  
 Funding: Not reported  
 Latitude: 33.8867179  
 Longitude: -118.2176494  
 APN: 6164-002-018, 6164-002-019, 6164-002-020  
 Past Use: METAL PLATING - CHROME  
 Potential COC: 30027  
 Confirmed COC: 30027  
 Potential Description: SV  
 Alias Name: 6164-002-018  
 Alias Type: APN  
 Alias Name: 6164-002-019  
 Alias Type: APN  
 Alias Name: 6164-002-020  
 Alias Type: APN

Map ID  
Direction  
Distance  
Elevation

MAP FINDINGS

Site

Database(s)

EDR ID Number  
EPA ID Number

**SOUTH BAY PLATING, INC. (Continued)**

**S110494313**

Alias Name: CAD981383466  
Alias Type: EPA Identification Number  
Alias Name: 300716  
Alias Type: Project Code (Site Code)  
Alias Name: 71002771  
Alias Type: Envirostor ID Number

Completed Info:

Completed Area Name: PROJECT WIDE  
Completed Sub Area Name: Not reported  
Completed Document Type: Land Use Restriction  
Completed Date: 10/12/2010  
Comments: LUC recorded by Los Angeles Count Recorder's Office.

Completed Area Name: PROJECT WIDE  
Completed Sub Area Name: Not reported  
Completed Document Type: Letter - Demand  
Completed Date: 10/18/2010  
Comments: First Collection letter sent.

Completed Area Name: PROJECT WIDE  
Completed Sub Area Name: Not reported  
Completed Document Type: Letter - Demand  
Completed Date: 12/20/2010  
Comments: Final collection letter sent certified mail.

Completed Area Name: PROJECT WIDE  
Completed Sub Area Name: Not reported  
Completed Document Type: Letter - Demand  
Completed Date: 11/18/2010  
Comments: Second Collection request sent certified mail.

Completed Area Name: PROJECT WIDE  
Completed Sub Area Name: Not reported  
Completed Document Type: Consent Agreement  
Completed Date: 06/10/1999  
Comments: Not reported

Completed Area Name: PROJECT WIDE  
Completed Sub Area Name: Not reported  
Completed Document Type: Phase I Verification  
Completed Date: 10/08/1998  
Comments: Inspection report sent on 10/8/1998

Completed Area Name: PROJECT WIDE  
Completed Sub Area Name: Not reported  
Completed Document Type: Consent Agreement  
Completed Date: 01/11/2007  
Comments: Not reported

Completed Area Name: PROJECT WIDE  
Completed Sub Area Name: Not reported  
Completed Document Type: Phase 1  
Completed Date: 10/08/1998  
Comments: Not reported

Completed Area Name: PROJECT WIDE  
Completed Sub Area Name: Not reported

Map ID  
 Direction  
 Distance  
 Elevation

MAP FINDINGS

Site

Database(s)

EDR ID Number  
 EPA ID Number

**SOUTH BAY PLATING, INC. (Continued)**

**S110494313**

Completed Document Type: Supplemental Site Investigation Workplan  
 Completed Date: 07/27/2001  
 Comments: Not reported

Completed Area Name: PROJECT WIDE  
 Completed Sub Area Name: Not reported  
 Completed Document Type: Supplemental Site Investigation Workplan  
 Completed Date: 03/25/2003  
 Comments: Not reported

Completed Area Name: PROJECT WIDE  
 Completed Sub Area Name: Not reported  
 Completed Document Type: Supplemental Site Investigation Workplan  
 Completed Date: 11/28/2007  
 Comments: Not reported

Completed Area Name: PROJECT WIDE  
 Completed Sub Area Name: Not reported  
 Completed Document Type: Supplemental Site Investigation Workplan  
 Completed Date: 11/27/2007  
 Comments: Workplan Approval.

Future Area Name: Not reported  
 Future Sub Area Name: Not reported  
 Future Document Type: Not reported  
 Future Due Date: Not reported  
 Schedule Area Name: Not reported  
 Schedule Sub Area Name: Not reported  
 Schedule Document Type: Not reported  
 Schedule Due Date: Not reported  
 Schedule Revised Date: Not reported

**H38**  
**SW**  
**< 1/8**  
**0.095 mi.**  
**499 ft.**

**SOUTH BAY PLATING**  
**1022 SOUTH PETROLIA AVE**  
**COMPTON, CA 90221**  
**Site 7 of 7 in cluster H**

**ENVIROSTOR 1005989146**  
**N/A**

**Relative:**  
**Higher**

ENVIROSTOR:  
 Site Type: Evaluation  
 Site Type Detailed: Evaluation  
 Acres: Not reported  
 NPL: NO  
 Regulatory Agencies: HWMP  
 Lead Agency: NONE SPECIFIED  
 Program Manager: JOSEPH CULLY  
 Supervisor: Greg Holmes  
 Division Branch: Cleanup Cypress  
 Facility ID: 19990037  
 Site Code: Not reported  
 Assembly: Not reported  
 Senate: Not reported  
 Special Program: EPA - PASI  
 Status: Refer: RCRA  
 Status Date: 01/24/2001  
 Restricted Use: NO  
 Site Mgmt. Req.: NONE SPECIFIED  
 Funding: Not Applicable

**Actual:**  
**66 ft.**

Map ID  
Direction  
Distance  
Elevation

MAP FINDINGS

Site

Database(s)

EDR ID Number  
EPA ID Number

**SOUTH BAY PLATING (Continued)**

**1005989146**

Latitude: 0  
Longitude: 0  
APN: NONE SPECIFIED  
Past Use: NONE SPECIFIED  
Potential COC: NONE SPECIFIED  
Confirmed COC: NONE SPECIFIED  
Potential Description: NONE SPECIFIED  
Alias Name: SOUTH BAY PLATING  
Alias Type: Alternate Name  
Alias Name: THE CHROME FACTORY  
Alias Type: Alternate Name  
Alias Name: 19990037  
Alias Type: Envirostor ID Number

Completed Info:  
Completed Area Name: PROJECT WIDE  
Completed Sub Area Name: Not reported  
Completed Document Type: Site Screening  
Completed Date: 04/06/1998  
Comments: Site Screening Completed

Future Area Name: Not reported  
Future Sub Area Name: Not reported  
Future Document Type: Not reported  
Future Due Date: Not reported  
Schedule Area Name: Not reported  
Schedule Sub Area Name: Not reported  
Schedule Document Type: Not reported  
Schedule Due Date: Not reported  
Schedule Revised Date: Not reported

**39**  
**East**  
**< 1/8**  
**0.095 mi.**  
**503 ft.**

**LYMART CLEANERS**  
**1602 E ALONDRA**  
**COMPTON, CA 90220**

**RCRA-SQG** **1000594347**  
**FINDS** **CAD983581687**  
**HAZNET**  
**EMI**

**Relative:**  
**Higher**

RCRA-SQG:  
Date form received by agency: 05/07/1991  
Facility name: LYMART CLEANERS  
Facility address: 1602 E ALONDRA  
COMPTON, CA 90220  
EPA ID: CAD983581687  
Mailing address: E ALONDRA  
COMPTON, CA 90220  
Contact: HOWARD KINCHERLOW  
Contact address: 1602 E ALONDRA  
COMPTON, CA 90220  
Contact country: US  
Contact telephone: (213) 632-0827  
Contact email: Not reported  
EPA Region: 09  
Classification: Small Small Quantity Generator  
Description: Handler: generates more than 100 and less than 1000 kg of hazardous waste during any calendar month and accumulates less than 6000 kg of hazardous waste at any time; or generates 100 kg or less of hazardous waste during any calendar month, and accumulates more than 1000 kg of hazardous waste at any time

**Actual:**  
**66 ft.**

Map ID  
Direction  
Distance  
Elevation

MAP FINDINGS

Site

Database(s)

EDR ID Number  
EPA ID Number

**LYMART CLEANERS (Continued)**

**1000594347**

Owner/Operator Summary:

Owner/operator name: KINCHERLOW HOWARD  
Owner/operator address: NOT REQUIRED  
NOT REQUIRED, ME 99999  
Owner/operator country: Not reported  
Owner/operator telephone: (415) 555-1212  
Legal status: Private  
Owner/Operator Type: Owner  
Owner/Op start date: Not reported  
Owner/Op end date: Not reported

Owner/operator name: NOT REQUIRED  
Owner/operator address: NOT REQUIRED  
NOT REQUIRED, ME 99999  
Owner/operator country: Not reported  
Owner/operator telephone: (415) 555-1212  
Legal status: Private  
Owner/Operator Type: Operator  
Owner/Op start date: Not reported  
Owner/Op end date: Not reported

Handler Activities Summary:

U.S. importer of hazardous waste: No  
Mixed waste (haz. and radioactive): No  
Recycler of hazardous waste: No  
Transporter of hazardous waste: No  
Treater, storer or disposer of HW: No  
Underground injection activity: No  
On-site burner exemption: No  
Furnace exemption: No  
Used oil fuel burner: No  
Used oil processor: No  
User oil refiner: No  
Used oil fuel marketer to burner: No  
Used oil Specification marketer: No  
Used oil transfer facility: No  
Used oil transporter: No

Violation Status: No violations found

FINDS:

Registry ID: 110002843852

Environmental Interest/Information System

RCRAInfo is a national information system that supports the Resource Conservation and Recovery Act (RCRA) program through the tracking of events and activities related to facilities that generate, transport, and treat, store, or dispose of hazardous waste. RCRAInfo allows RCRA program staff to track the notification, permit, compliance, and corrective action activities required under RCRA.

HAZNET:

Year: 1996  
Gepaid: CAD983581687

Map ID  
Direction  
Distance  
Elevation

MAP FINDINGS

Site

Database(s)

EDR ID Number  
EPA ID Number

**LYMART CLEANERS (Continued)**

**1000594347**

Contact: KINCHERLOW HOWARD  
Telephone: 4155551212  
Mailing Name: Not reported  
Mailing Address: 1602 E ALONDRA BLVD  
Mailing City,St,Zip: COMPTON, CA 902214408  
Gen County: Los Angeles  
TSD EPA ID: CAD981397417  
TSD County: Los Angeles  
Waste Category: Halogenated solvents (chloroforms, methyl chloride, perchloroethylene, etc)  
Disposal Method: R01  
Tons: .0333  
Facility County: Los Angeles

**EMI:**

Year: 1990  
County Code: 19  
Air Basin: SC  
Facility ID: 75551  
Air District Name: SC  
SIC Code: 7216  
Air District Name: SOUTH COAST AQMD  
Community Health Air Pollution Info System: Not reported  
Consolidated Emission Reporting Rule: Not reported  
Total Organic Hydrocarbon Gases Tons/Yr: 2  
Reactive Organic Gases Tons/Yr: 0  
Carbon Monoxide Emissions Tons/Yr: 0  
NOX - Oxides of Nitrogen Tons/Yr: 0  
SOX - Oxides of Sulphur Tons/Yr: 0  
Particulate Matter Tons/Yr: 0  
Part. Matter 10 Micrometers & Smlr Tons/Yr: 0

Year: 1995  
County Code: 19  
Air Basin: SC  
Facility ID: 75551  
Air District Name: SC  
SIC Code: 7216  
Air District Name: SOUTH COAST AQMD  
Community Health Air Pollution Info System: Not reported  
Consolidated Emission Reporting Rule: Not reported  
Total Organic Hydrocarbon Gases Tons/Yr: 2  
Reactive Organic Gases Tons/Yr: 1  
Carbon Monoxide Emissions Tons/Yr: 0  
NOX - Oxides of Nitrogen Tons/Yr: 0  
SOX - Oxides of Sulphur Tons/Yr: 0  
Particulate Matter Tons/Yr: 0  
Part. Matter 10 Micrometers & Smlr Tons/Yr: 0

Map ID  
Direction  
Distance  
Elevation

MAP FINDINGS

Site

Database(s)

EDR ID Number  
EPA ID Number

**E40**  
**South**  
**< 1/8**  
**0.099 mi.**  
**524 ft.**

**CONRAD CO THE**  
**960 S SANTA FE**  
**COMPTON, CA 90221**

**RCRA-SQG** **1000352777**  
**FINDS** **CAD028228476**

**Site 7 of 7 in cluster E**

**Relative:**  
**Lower**

RCRA-SQG:

**Actual:**  
**62 ft.**

Date form received by agency: 09/01/1996  
Facility name: CONRAD CO THE  
Facility address: 960 S SANTA FE  
COMPTON, CA 90221  
EPA ID: CAD028228476  
Mailing address: S SANTA FE  
COMPTON, CA 90221  
Contact: Not reported  
Contact address: Not reported  
Contact country: Not reported  
Contact telephone: Not reported  
Contact email: Not reported  
EPA Region: 09  
Classification: Small Small Quantity Generator  
Description: Handler: generates more than 100 and less than 1000 kg of hazardous waste during any calendar month and accumulates less than 6000 kg of hazardous waste at any time; or generates 100 kg or less of hazardous waste during any calendar month, and accumulates more than 1000 kg of hazardous waste at any time

Owner/Operator Summary:

Owner/operator name: ERNIE COKER  
Owner/operator address: NOT REQUIRED  
NOT REQUIRED, ME 99999  
Owner/operator country: Not reported  
Owner/operator telephone: (415) 555-1212  
Legal status: Private  
Owner/Operator Type: Owner  
Owner/Op start date: Not reported  
Owner/Op end date: Not reported

Owner/operator name: NOT REQUIRED  
Owner/operator address: NOT REQUIRED  
NOT REQUIRED, ME 99999  
Owner/operator country: Not reported  
Owner/operator telephone: (415) 555-1212  
Legal status: Private  
Owner/Operator Type: Operator  
Owner/Op start date: Not reported  
Owner/Op end date: Not reported

Handler Activities Summary:

U.S. importer of hazardous waste: No  
Mixed waste (haz. and radioactive): No  
Recycler of hazardous waste: No  
Transporter of hazardous waste: No  
Treater, storer or disposer of HW: No  
Underground injection activity: No  
On-site burner exemption: No  
Furnace exemption: No

Map ID  
 Direction  
 Distance  
 Elevation

MAP FINDINGS

Site

Database(s)

EDR ID Number  
 EPA ID Number

**CONRAD CO THE (Continued)**

**1000352777**

Used oil fuel burner: No  
 Used oil processor: No  
 User oil refiner: No  
 Used oil fuel marketer to burner: No  
 Used oil Specification marketer: No  
 Used oil transfer facility: No  
 Used oil transporter: No

Violation Status: No violations found

**FINDS:**

Registry ID: 110002640223

**Environmental Interest/Information System**

RCRAInfo is a national information system that supports the Resource Conservation and Recovery Act (RCRA) program through the tracking of events and activities related to facilities that generate, transport, and treat, store, or dispose of hazardous waste. RCRAInfo allows RCRA program staff to track the notification, permit, compliance, and corrective action activities required under RCRA.

**I41**  
 North  
 < 1/8  
 0.107 mi.  
 566 ft.

**AMERICAN RADIATOR SERVICE**  
**718 S LONG BEACH BLVD**  
**COMPTON, CA**

**EDR Historical Auto Stations**

**1009048089**  
**N/A**

**Site 1 of 2 in cluster I**

**Relative:**  
**Higher**

EDR Historical Auto Stations:  
 Name: AMERICAN RADIATOR SERVICE  
 Year: 1951  
 Type: AUTOMOBILE RADIATOR REPAIRERS

**Actual:**  
**67 ft.**

**I42**  
 North  
 < 1/8  
 0.118 mi.  
 623 ft.

**STRONG J B**  
**701 S LONG BEACH BLVD**  
**COMPTON, CA**

**EDR Historical Auto Stations**

**1009049092**  
**N/A**

**Site 2 of 2 in cluster I**

**Relative:**  
**Higher**

EDR Historical Auto Stations:  
 Name: WALSINGHAM C D  
 Year: 1940  
 Type: GASOLINE AND OIL SERVICE STATIONS

**Actual:**  
**67 ft.**

Name: WILLIAMS THEO  
 Year: 1947  
 Type: AUTOMOBILE LAUNDRIES

Name: MC KINNEY W A  
 Year: 1947  
 Type: AUTOMOBILE REPAIRING

Name: STRONG J B  
 Year: 1947  
 Type: GASOLINE AND OIL SERVICE STATIONS

Map ID  
Direction  
Distance  
Elevation

MAP FINDINGS

Site

Database(s)

EDR ID Number  
EPA ID Number

J43  
West  
< 1/8  
0.122 mi.  
645 ft.

**COMPTON FIELD OFFICE**  
**902 S ALAMEDA**  
**COMPTON, CA 90221**  
  
**Site 1 of 7 in cluster J**

**RCRA-LQG 1001967479**  
**FINDS CAR000069534**  
**HAZNET**

**Relative:**  
**Higher**

RCRA-LQG:

Date form received by agency: 06/07/2010  
Facility name: COMPTON FIELD OFFICE  
Facility address: 902 S ALAMEDA  
COMPTON, CA 90221

**Actual:**  
**67 ft.**

EPA ID: CAR000069534  
Mailing address: P.O. BOX 4998  
WHITTIER, CA 90601  
Contact: JILEI SHAN  
Contact address: P.O. BOX 4998  
WHITTIER, CA 90601

Contact country: US  
Contact telephone: (562) 908-4288  
Telephone ext.: 2488  
Contact email: JSHAN@LACSD.ORG

EPA Region: 09  
Classification: Large Quantity Generator  
Description: Handler: generates 1,000 kg or more of hazardous waste during any calendar month; or generates more than 1 kg of acutely hazardous waste during any calendar month; or generates more than 100 kg of any residue or contaminated soil, waste or other debris resulting from the cleanup of a spill, into or on any land or water, of acutely hazardous waste during any calendar month; or generates 1 kg or less of acutely hazardous waste during any calendar month, and accumulates more than 1 kg of acutely hazardous waste at any time; or generates 100 kg or less of any residue or contaminated soil, waste or other debris resulting from the cleanup of a spill, into or on any land or water, of acutely hazardous waste during any calendar month, and accumulates more than 100 kg of that material at any time

Owner/Operator Summary:

Owner/operator name: SANITATION DISTRICTS OF LA COUNTY  
Owner/operator address: Not reported  
Not reported  
Owner/operator country: Not reported  
Owner/operator telephone: Not reported  
Legal status: District  
Owner/Operator Type: Operator  
Owner/Op start date: 07/25/1958  
Owner/Op end date: Not reported

Owner/operator name: SANITATION DISTRICTS OF LA COUNTY  
Owner/operator address: P.O. BOX 4998  
WHITTIER, CA 90601  
Owner/operator country: US  
Owner/operator telephone: (562) 908-4288  
Legal status: District  
Owner/Operator Type: Owner  
Owner/Op start date: 07/25/1958  
Owner/Op end date: Not reported

Owner/operator name: COUNTY SANITATION DISTRICTS  
Owner/operator address: P O BOX 4998

Map ID  
Direction  
Distance  
Elevation

MAP FINDINGS

Site

Database(s)

EDR ID Number  
EPA ID Number

**COMPTON FIELD OFFICE (Continued)**

**1001967479**

WHITTIER, CA 90607

Owner/operator country: Not reported  
Owner/operator telephone: (562) 699-7411  
Legal status: Other  
Owner/Operator Type: Owner  
Owner/Op start date: Not reported  
Owner/Op end date: Not reported

Handler Activities Summary:

U.S. importer of hazardous waste: No  
Mixed waste (haz. and radioactive): No  
Recycler of hazardous waste: No  
Transporter of hazardous waste: No  
Treater, storer or disposer of HW: No  
Underground injection activity: No  
On-site burner exemption: No  
Furnace exemption: No  
Used oil fuel burner: No  
Used oil processor: No  
User oil refiner: No  
Used oil fuel marketer to burner: No  
Used oil Specification marketer: No  
Used oil transfer facility: No  
Used oil transporter: No

Historical Generators:

Date form received by agency: 10/12/2000  
Facility name: COMPTON FIELD OFFICE  
Classification: Large Quantity Generator

Date form received by agency: 04/04/2000  
Facility name: COMPTON FIELD OFFICE  
Classification: Large Quantity Generator

Date form received by agency: 04/04/2000  
Facility name: COMPTON FIELD OFFICE  
Classification: Small Quantity Generator

Hazardous Waste Summary:

Waste code: D002  
Waste name: A WASTE WHICH HAS A PH OF LESS THAN 2 OR GREATER THAN 12.5 IS CONSIDERED TO BE A CORROSIVE HAZARDOUS WASTE. SODIUM HYDROXIDE, A CAUSTIC SOLUTION WITH A HIGH PH, IS OFTEN USED BY INDUSTRIES TO CLEAN OR DEGREASE PARTS. HYDROCHLORIC ACID, A SOLUTION WITH A LOW PH, IS USED BY MANY INDUSTRIES TO CLEAN METAL PARTS PRIOR TO PAINTING. WHEN THESE CAUSTIC OR ACID SOLUTIONS BECOME CONTAMINATED AND MUST BE DISPOSED, THE WASTE WOULD BE A CORROSIVE HAZARDOUS WASTE.

Waste code: D039  
Waste name: TETRACHLOROETHYLENE

Waste code: D000  
Waste name: Not Defined

Waste code: D001  
Waste name: IGNITABLE HAZARDOUS WASTES ARE THOSE WASTES WHICH HAVE A FLASHPOINT OF

Map ID  
Direction  
Distance  
Elevation

MAP FINDINGS

Site

Database(s)

EDR ID Number  
EPA ID Number

**COMPTON FIELD OFFICE (Continued)**

**1001967479**

LESS THAN 140 DEGREES FAHRENHEIT AS DETERMINED BY A PENSKEY-MARTENS CLOSED CUP FLASH POINT TESTER. ANOTHER METHOD OF DETERMINING THE FLASH POINT OF A WASTE IS TO REVIEW THE MATERIAL SAFETY DATA SHEET, WHICH CAN BE OBTAINED FROM THE MANUFACTURER OR DISTRIBUTOR OF THE MATERIAL. LACQUER THINNER IS AN EXAMPLE OF A COMMONLY USED SOLVENT WHICH WOULD BE CONSIDERED AS IGNITABLE HAZARDOUS WASTE.

Waste code: D002

Waste name: A WASTE WHICH HAS A PH OF LESS THAN 2 OR GREATER THAN 12.5 IS CONSIDERED TO BE A CORROSIVE HAZARDOUS WASTE. SODIUM HYDROXIDE, A CAUSTIC SOLUTION WITH A HIGH PH, IS OFTEN USED BY INDUSTRIES TO CLEAN OR DEGREASE PARTS. HYDROCHLORIC ACID, A SOLUTION WITH A LOW PH, IS USED BY MANY INDUSTRIES TO CLEAN METAL PARTS PRIOR TO PAINTING. WHEN THESE CAUSTIC OR ACID SOLUTIONS BECOME CONTAMINATED AND MUST BE DISPOSED, THE WASTE WOULD BE A CORROSIVE HAZARDOUS WASTE.

Waste code: D018

Waste name: BENZENE

Waste code: D039

Waste name: TETRACHLOROETHYLENE

Waste code: D040

Waste name: TRICHLOROETHYLENE

Biennial Reports:

Last Biennial Reporting Year: 2011

Annual Waste Handled:

Waste code: D002

Waste name: A WASTE WHICH HAS A PH OF LESS THAN 2 OR GREATER THAN 12.5 IS CONSIDERED TO BE A CORROSIVE HAZARDOUS WASTE. SODIUM HYDROXIDE, A CAUSTIC SOLUTION WITH A HIGH PH, IS OFTEN USED BY INDUSTRIES TO CLEAN OR DEGREASE PARTS. HYDROCHLORIC ACID, A SOLUTION WITH A LOW PH, IS USED BY MANY INDUSTRIES TO CLEAN METAL PARTS PRIOR TO PAINTING. WHEN THESE CAUSTIC OR ACID SOLUTIONS BECOME CONTAMINATED AND MUST BE DISPOSED, THE WASTE WOULD BE A CORROSIVE HAZARDOUS WASTE.

Amount (Lbs): 6300

Waste code: D039

Waste name: TETRACHLOROETHYLENE

Amount (Lbs): 80

Violation Status: No violations found

FINDS:

Registry ID: 110002934683

Environmental Interest/Information System

RCRAInfo is a national information system that supports the Resource Conservation and Recovery Act (RCRA) program through the tracking of events and activities related to facilities that generate, transport, and treat, store, or dispose of hazardous waste. RCRAInfo allows RCRA program staff to track the notification, permit, compliance, and corrective action activities required under RCRA.

Map ID  
Direction  
Distance  
Elevation

MAP FINDINGS

Site

Database(s)

EDR ID Number  
EPA ID Number

**COMPTON FIELD OFFICE (Continued)**

**1001967479**

HAZNET:

Year: 2002  
Gepaid: CAR000069534  
Contact: MISHELLE MISCHE/CIVIL ENGR  
Telephone: 5626997411  
Mailing Name: Not reported  
Mailing Address: 920 S ALAMEDA  
Mailing City,St,Zip: COMPTON, CA 902210000  
Gen County: Los Angeles  
TSD EPA ID: Not reported  
TSD County: San Bernardino  
Waste Category: Other inorganic solid waste  
Disposal Method: H01  
Tons: 151.65  
Facility County: Not reported

Year: 2002  
Gepaid: CAR000069534  
Contact: MISHELLE MISCHE/CIVIL ENGR  
Telephone: 5626997411  
Mailing Name: Not reported  
Mailing Address: 920 S ALAMEDA  
Mailing City,St,Zip: COMPTON, CA 902210000  
Gen County: Los Angeles  
TSD EPA ID: Not reported  
TSD County: Los Angeles  
Waste Category: Aqueous solution with total organic residues less than 10 percent  
Disposal Method: H01  
Tons: 0.25  
Facility County: Not reported

Year: 2001  
Gepaid: CAR000069534  
Contact: MISHELLE MISCHE/CIVIL ENGR  
Telephone: 5626997411  
Mailing Name: Not reported  
Mailing Address: 920 S ALAMEDA  
Mailing City,St,Zip: COMPTON, CA 902210000  
Gen County: Los Angeles  
TSD EPA ID: Not reported  
TSD County: Los Angeles  
Waste Category: Oxygenated solvents (acetone, butanol, ethyl acetate, etc.)  
Disposal Method: R01  
Tons: 0.04  
Facility County: Not reported

Year: 2001  
Gepaid: CAR000069534  
Contact: MISHELLE MISCHE/CIVIL ENGR  
Telephone: 5626997411  
Mailing Name: Not reported  
Mailing Address: 920 S ALAMEDA  
Mailing City,St,Zip: COMPTON, CA 902210000  
Gen County: Los Angeles  
TSD EPA ID: Not reported  
TSD County: Los Angeles  
Waste Category: Aqueous solution with total organic residues less than 10 percent

Map ID  
 Direction  
 Distance  
 Elevation

MAP FINDINGS

Site

Database(s)

EDR ID Number  
 EPA ID Number

**COMPTON FIELD OFFICE (Continued)**

**1001967479**

Disposal Method: H01  
 Tons: 1.53  
 Facility County: Not reported

Year: 2001  
 Gepaid: CAR000069534  
 Contact: MISHELLE MISCHE/CIVIL ENGR  
 Telephone: 5626997411  
 Mailing Name: Not reported  
 Mailing Address: 920 S ALAMEDA  
 Mailing City,St,Zip: COMPTON, CA 902210000  
 Gen County: Los Angeles  
 TSD EPA ID: Not reported  
 TSD County: Los Angeles  
 Waste Category: Aqueous solution with total organic residues less than 10 percent  
 Disposal Method: Not reported  
 Tons: 0.36  
 Facility County: Not reported

[Click this hyperlink](#) while viewing on your computer to access  
 7 additional CA\_HAZNET: record(s) in the EDR Site Report.

**J44**  
**West**  
**< 1/8**  
**0.122 mi.**  
**645 ft.**

**COMPTON MAINTENANCE YARD**  
**920 S ALAMEDA ST**  
**COMPTON, CA 90221**  
**Site 2 of 7 in cluster J**

**HIST UST** **U001562733**  
**SWEEPS UST** **N/A**

**Relative:**  
**Higher**

HIST UST:  
 Region: STATE  
 Facility ID: 00000004029  
 Facility Type: Gas Station  
 Other Type: SEWAGE TREATMENT  
 Total Tanks: 0002  
 Contact Name: LOYD WALKER  
 Telephone: 2137747272  
 Owner Name: COUNTY SANITATION DISTRICTS OF  
 Owner Address: 1955 WORKMAN MILL ROAD P.O. BO  
 Owner City,St,Zip: WHITTIER, CA 90607

**Actual:**  
**67 ft.**

Tank Num: 001  
 Container Num: CO1  
 Year Installed: 1975  
 Tank Capacity: 00002000  
 Tank Used for: PRODUCT  
 Type of Fuel: UNLEADED  
 Tank Construction: 3/16 inches  
 Leak Detection: Stock Inventor

Tank Num: 002  
 Container Num: CO2  
 Year Installed: 1975  
 Tank Capacity: 00002000  
 Tank Used for: PRODUCT  
 Type of Fuel: REGULAR  
 Tank Construction: 3/16 inches  
 Leak Detection: Stock Inventor

Map ID  
Direction  
Distance  
Elevation

MAP FINDINGS

Site

Database(s)

EDR ID Number  
EPA ID Number

COMPTON MAINTENANCE YARD (Continued)

U001562733

SWEEPS UST:

Status: A  
Comp Number: 12604  
Number: 9  
Board Of Equalization: 44-009846  
Ref Date: 06-30-89  
Act Date: Not reported  
Created Date: 06-30-89  
Tank Status: A  
Owner Tank Id: Not reported  
Swrcb Tank Id: 19-000-012604-000001  
Actv Date: 06-30-89  
Capacity: Not reported  
Tank Use: UNKNOWN  
Stg: W  
Content: Not reported  
Number Of Tanks: 2

Status: A  
Comp Number: 12604  
Number: 9  
Board Of Equalization: 44-009846  
Ref Date: 06-30-89  
Act Date: Not reported  
Created Date: 06-30-89  
Tank Status: A  
Owner Tank Id: Not reported  
Swrcb Tank Id: 19-000-012604-000002  
Actv Date: 06-30-89  
Capacity: Not reported  
Tank Use: UNKNOWN  
Stg: W  
Content: Not reported  
Number Of Tanks: Not reported

45  
South  
1/8-1/4  
0.127 mi.  
670 ft.

ADVANCED ENERGY SOURCES INC  
1031 S SANTA FE AVE  
COMPTON, CA 90221

RCRA-SQG 1000141800  
FINDS CAD981993116  
HAZNET  
EMI

Relative:  
Lower

RCRA-SQG:

Date form received by agency: 02/17/1994  
Facility name: ADVANCED ENERGY SOURCES INC  
Facility address: 1031 S SANTA FE AVE  
COMPTON, CA 902214334  
EPA ID: CAD981993116  
Contact: THOMAS AMLIE  
Contact address: 1031 S SANTA FE AVE  
COMPTON, CA 902214334  
Contact country: US  
Contact telephone: (310) 763-5544  
Contact email: Not reported  
EPA Region: 09  
Classification: Small Small Quantity Generator  
Description: Handler: generates more than 100 and less than 1000 kg of hazardous waste during any calendar month and accumulates less than 6000 kg of

Actual:  
63 ft.

Map ID  
Direction  
Distance  
Elevation

MAP FINDINGS

Site

Database(s)

EDR ID Number  
EPA ID Number

**ADVANCED ENERGY SOURCES INC (Continued)**

**1000141800**

hazardous waste at any time; or generates 100 kg or less of hazardous waste during any calendar month, and accumulates more than 1000 kg of hazardous waste at any time

Owner/Operator Summary:

Owner/operator name: ADVANCED ENERGY SOURCES INC  
Owner/operator address: 1031 S SANTA FE AVE  
COMPTON, CA 90221  
Owner/operator country: Not reported  
Owner/operator telephone: (310) 763-5544  
Legal status: Private  
Owner/Operator Type: Owner  
Owner/Op start date: Not reported  
Owner/Op end date: Not reported

Handler Activities Summary:

U.S. importer of hazardous waste: No  
Mixed waste (haz. and radioactive): No  
Recycler of hazardous waste: No  
Transporter of hazardous waste: No  
Treater, storer or disposer of HW: No  
Underground injection activity: No  
On-site burner exemption: No  
Furnace exemption: No  
Used oil fuel burner: No  
Used oil processor: No  
User oil refiner: No  
Used oil fuel marketer to burner: No  
Used oil Specification marketer: No  
Used oil transfer facility: No  
Used oil transporter: No

Violation Status: No violations found

FINDS:

Registry ID: 110001132934

Environmental Interest/Information System

The NEI (National Emissions Inventory) database contains information on stationary and mobile sources that emit criteria air pollutants and their precursors, as well as hazardous air pollutants (HAPs).

US EPA TRIS (Toxics Release Inventory System) contains information from facilities on the amounts of over 300 listed toxic chemicals that these facilities release directly to air, water, land, or that are transported off-site.

RCRAInfo is a national information system that supports the Resource Conservation and Recovery Act (RCRA) program through the tracking of events and activities related to facilities that generate, transport, and treat, store, or dispose of hazardous waste. RCRAInfo allows RCRA program staff to track the notification, permit, compliance, and corrective action activities required under RCRA.

Map ID  
Direction  
Distance  
Elevation

MAP FINDINGS

Site

Database(s)

EDR ID Number  
EPA ID Number

**ADVANCED ENERGY SOURCES INC (Continued)**

**1000141800**

HAZNET:

Year: 2008  
Gepaid: CAC002630295  
Contact: KEITH YOOM  
Telephone: 3106032545  
Mailing Name: Not reported  
Mailing Address: 1031 S SANTA FE AVE  
Mailing City,St,Zip: COMPTON, CA 902214334  
Gen County: Los Angeles  
TSD EPA ID: CAD099452708  
TSD County: Los Angeles  
Waste Category: Aqueous solution with total organic residues less than 10 percent  
Disposal Method: OTHER RECOVERY OF RECLAMATION FOR REUSE INCLUDING ACID REGENERATION,  
ORGANICS RECOVERY ECT  
Tons: 2.52  
Facility County: Los Angeles

Year: 2002  
Gepaid: CAD981993116  
Contact: --  
Telephone: --  
Mailing Name: Not reported  
Mailing Address: 1031 S SANTA FE AVE  
Mailing City,St,Zip: COMPTON, CA 902210000  
Gen County: Los Angeles  
TSD EPA ID: Not reported  
TSD County: Los Angeles  
Waste Category: Other inorganic solid waste  
Disposal Method: R01  
Tons: 10.46  
Facility County: Not reported

Year: 2001  
Gepaid: CAD981993116  
Contact: --  
Telephone: --  
Mailing Name: Not reported  
Mailing Address: 1031 S SANTA FE AVE  
Mailing City,St,Zip: COMPTON, CA 902210000  
Gen County: Los Angeles  
TSD EPA ID: Not reported  
TSD County: Los Angeles  
Waste Category: Other inorganic solid waste  
Disposal Method: R01  
Tons: 13.62  
Facility County: Not reported

Year: 2000  
Gepaid: CAD981993116  
Contact: Not reported  
Telephone: 0000000000  
Mailing Name: Not reported  
Mailing Address: 1031 S SANTA FE AVE  
Mailing City,St,Zip: COMPTON, CA 902210000  
Gen County: Los Angeles  
TSD EPA ID: CAD066233966  
TSD County: Los Angeles

Map ID  
Direction  
Distance  
Elevation

MAP FINDINGS

Site

Database(s)

EDR ID Number  
EPA ID Number

**ADVANCED ENERGY SOURCES INC (Continued)**

**1000141800**

Waste Category: Other inorganic solid waste  
Disposal Method: R01  
Tons: 54.9505  
Facility County: Los Angeles

Year: 2000  
Gepaid: CAD981993116  
Contact: Not reported  
Telephone: 0000000000  
Mailing Name: Not reported  
Mailing Address: 1031 S SANTA FE AVE  
Mailing City,St,Zip: COMPTON, CA 902210000  
Gen County: Los Angeles  
TSD EPA ID: CAD066233966  
TSD County: Los Angeles  
Waste Category: Other inorganic solid waste  
Disposal Method: Not reported  
Tons: 6.8200  
Facility County: Los Angeles

[Click this hyperlink](#) while viewing on your computer to access 11 additional CA\_HAZNET: record(s) in the EDR Site Report.

**EMI:**

Year: 1990  
County Code: 19  
Air Basin: SC  
Facility ID: 3653  
Air District Name: SC  
SIC Code: 3341  
Air District Name: SOUTH COAST AQMD  
Community Health Air Pollution Info System: Not reported  
Consolidated Emission Reporting Rule: Not reported  
Total Organic Hydrocarbon Gases Tons/Yr: 4  
Reactive Organic Gases Tons/Yr: 2  
Carbon Monoxide Emissions Tons/Yr: 0  
NOX - Oxides of Nitrogen Tons/Yr: 1  
SOX - Oxides of Sulphur Tons/Yr: 0  
Particulate Matter Tons/Yr: 1  
Part. Matter 10 Micrometers & Smllr Tons/Yr: 1

Year: 1997  
County Code: 19  
Air Basin: SC  
Facility ID: 96353  
Air District Name: SC  
SIC Code: 3691  
Air District Name: SOUTH COAST AQMD  
Community Health Air Pollution Info System: Not reported  
Consolidated Emission Reporting Rule: Not reported  
Total Organic Hydrocarbon Gases Tons/Yr: 0  
Reactive Organic Gases Tons/Yr: 0  
Carbon Monoxide Emissions Tons/Yr: 4  
NOX - Oxides of Nitrogen Tons/Yr: 0  
SOX - Oxides of Sulphur Tons/Yr: 0  
Particulate Matter Tons/Yr: 1  
Part. Matter 10 Micrometers & Smllr Tons/Yr: 0

Map ID  
Direction  
Distance  
Elevation

MAP FINDINGS

Site

Database(s)

EDR ID Number  
EPA ID Number

**ADVANCED ENERGY SOURCES INC (Continued)**

**1000141800**

Year: 1998  
County Code: 19  
Air Basin: SC  
Facility ID: 96353  
Air District Name: SC  
SIC Code: 3691  
Air District Name: SOUTH COAST AQMD  
Community Health Air Pollution Info System: Not reported  
Consolidated Emission Reporting Rule: Not reported  
Total Organic Hydrocarbon Gases Tons/Yr: 0  
Reactive Organic Gases Tons/Yr: 0  
Carbon Monoxide Emissions Tons/Yr: 4  
NOX - Oxides of Nitrogen Tons/Yr: 0  
SOX - Oxides of Sulphur Tons/Yr: 0  
Particulate Matter Tons/Yr: 1  
Part. Matter 10 Micrometers & Smlr Tons/Yr: 0

Year: 1999  
County Code: 19  
Air Basin: SC  
Facility ID: 96353  
Air District Name: SC  
SIC Code: 3691  
Air District Name: SOUTH COAST AQMD  
Community Health Air Pollution Info System: Not reported  
Consolidated Emission Reporting Rule: Not reported  
Total Organic Hydrocarbon Gases Tons/Yr: 0  
Reactive Organic Gases Tons/Yr: 0  
Carbon Monoxide Emissions Tons/Yr: 4  
NOX - Oxides of Nitrogen Tons/Yr: 0  
SOX - Oxides of Sulphur Tons/Yr: 0  
Particulate Matter Tons/Yr: 1  
Part. Matter 10 Micrometers & Smlr Tons/Yr: 0

Year: 2000  
County Code: 19  
Air Basin: SC  
Facility ID: 96353  
Air District Name: SC  
SIC Code: 3691  
Air District Name: SOUTH COAST AQMD  
Community Health Air Pollution Info System: Not reported  
Consolidated Emission Reporting Rule: Not reported  
Total Organic Hydrocarbon Gases Tons/Yr: 0  
Reactive Organic Gases Tons/Yr: 0  
Carbon Monoxide Emissions Tons/Yr: 4  
NOX - Oxides of Nitrogen Tons/Yr: 0  
SOX - Oxides of Sulphur Tons/Yr: 0  
Particulate Matter Tons/Yr: 1  
Part. Matter 10 Micrometers & Smlr Tons/Yr: 0

Year: 2001  
County Code: 19  
Air Basin: SC  
Facility ID: 96353  
Air District Name: SC  
SIC Code: 3691

Map ID  
Direction  
Distance  
Elevation

MAP FINDINGS

Site

Database(s)

EDR ID Number  
EPA ID Number

**ADVANCED ENERGY SOURCES INC (Continued)**

**1000141800**

Air District Name: SOUTH COAST AQMD  
Community Health Air Pollution Info System: Not reported  
Consolidated Emission Reporting Rule: Not reported  
Total Organic Hydrocarbon Gases Tons/Yr: 0  
Reactive Organic Gases Tons/Yr: 0  
Carbon Monoxide Emissions Tons/Yr: 4  
NOX - Oxides of Nitrogen Tons/Yr: 0  
SOX - Oxides of Sulphur Tons/Yr: 0  
Particulate Matter Tons/Yr: 1  
Part. Matter 10 Micrometers & Smllr Tons/Yr: 0

**J46**  
**West**  
**1/8-1/4**  
**0.129 mi.**  
**683 ft.**

**LA CO SANITATION DISTRICT**  
**920 ALAMEDA ST. S.**  
**COMPTON, CA 90220**

**LUST S108243769**  
**N/A**

**Site 3 of 7 in cluster J**

**Relative:**  
**Higher**

LUST:

Region: STATE  
Global Id: T0603722673  
Latitude: 33.888386  
Longitude: -118.218776  
Case Type: LUST Cleanup Site  
Status: Completed - Case Closed  
Status Date: 09/22/2009  
Lead Agency: LOS ANGELES RWQCB (REGION 4)  
Case Worker: CEC  
Local Agency: LOS ANGELES COUNTY  
RB Case Number: R-12604  
LOC Case Number: 12455-12604  
File Location: Regional Board  
Potential Media Affect: Aquifer used for drinking water supply  
Potential Contaminants of Concern: Fuel Oxygenates  
Site History: Not reported

**Actual:**  
**67 ft.**

Click here to access the California GeoTracker records for this facility:

LUST:

Global Id: T0603722673  
Contact Type: Regional Board Caseworker  
Contact Name: CHANDRA CANSLER  
Organization Name: LOS ANGELES RWQCB (REGION 4)  
Address: Not reported  
City: R4 UNKNOWN  
Email: ccansler@waterboards.ca.gov  
Phone Number: Not reported

Global Id: T0603722673  
Contact Type: Local Agency Caseworker  
Contact Name: TIM SMITH  
Organization Name: LOS ANGELES COUNTY  
Address: 900 S. FREMONT AVE.  
City: ALHAMBRA  
Email: tsmith@dpw.lacounty.gov  
Phone Number: Not reported

LUST:

Global Id: T0603722673

Map ID  
 Direction  
 Distance  
 Elevation

MAP FINDINGS

Site

Database(s)

EDR ID Number  
 EPA ID Number

**LA CO SANITATION DISTRICT (Continued)**

**S108243769**

Action Type:	ENFORCEMENT
Date:	2006-11-29 00:00:00
Action:	Staff Letter
Global Id:	T0603722673
Action Type:	RESPONSE
Date:	2009-08-21 00:00:00
Action:	Correspondence
Global Id:	T0603722673
Action Type:	ENFORCEMENT
Date:	2009-06-15 00:00:00
Action:	Staff Letter
Global Id:	T0603722673
Action Type:	RESPONSE
Date:	2007-01-29 00:00:00
Action:	Other Report / Document
Global Id:	T0603722673
Action Type:	REMEDIATION
Date:	1950-01-01 00:00:00
Action:	Excavate and Dispose
Global Id:	T0603722673
Action Type:	Other
Date:	1950-01-01 00:00:00
Action:	Leak Discovery
Global Id:	T0603722673
Action Type:	Other
Date:	1950-01-01 00:00:00
Action:	Leak Reported
Global Id:	T0603722673
Action Type:	ENFORCEMENT
Date:	2008-02-01 00:00:00
Action:	Site Visit / Inspection / Sampling
Global Id:	T0603722673
Action Type:	ENFORCEMENT
Date:	2009-09-22 00:00:00
Action:	Closure/No Further Action Letter

**J47**  
**West**  
**1/8-1/4**  
**0.136 mi.**  
**720 ft.**

**PACIFIC BELL(CMTNCA/A1125)**  
**806 ALAMEDA STREET**  
**COMPTON, CA 90220**  
**Site 4 of 7 in cluster J**

**HIST CORTESE** **U001562707**  
**HIST UST** **N/A**

**Relative:**  
**Higher**

**CORTESE:**  
 Region: CORTESE  
 Facility County Code: 19  
 Reg By: LTNKA  
 Reg Id: I-10230

**Actual:**  
**67 ft.**

Map ID  
Direction  
Distance  
Elevation

MAP FINDINGS

Site

Database(s)

EDR ID Number  
EPA ID Number

**PACIFIC BELL(CMTNCA/A1125) (Continued)**

**U001562707**

HIST UST:

Region: STATE  
Facility ID: 00000069108  
Facility Type: Other  
Other Type: PACIFIC BELL  
Total Tanks: 0001  
Contact Name: FLEET  
Telephone: 0000000000  
Owner Name: PACIFIC BELL  
Owner Address: 2600 CAMINO RAMON, RM. 2E050  
Owner City,St,Zip: SAN RAMON, CA 94583

Tank Num: 001  
Container Num: W-65-550  
Year Installed: 1965  
Tank Capacity: 00000550  
Tank Used for: WASTE  
Type of Fuel: 5  
Tank Construction: Unkown inches  
Leak Detection: Pressure Test

48  
SSW  
1/8-1/4  
0.138 mi.  
727 ft.

**E TURNER TRUCKING  
1108 S PETROLIA  
COMPTON, CA 90220**

**RCRA-NonGen 1000427321  
FINDS CAD982035933**

**Relative:  
Higher**

RCRA-NonGen:

Date form received by agency: 09/09/1987  
Facility name: E TURNER TRUCKING  
Facility address: 1108 S PETROLIA  
COMPTON, CA 90220  
EPA ID: CAD982035933  
Mailing address: 463 W CALDWELL  
COMPTON, CA 90220  
Contact: ENVIRONMENTAL MANAGER  
Contact address: 1108 S PETROLIA  
COMPTON, CA 90220  
Contact country: US  
Contact telephone: (213) 774-9795  
Contact email: Not reported  
EPA Region: 09  
Classification: Non-Generator  
Description: Handler: Non-Generators do not presently generate hazardous waste

**Actual:  
66 ft.**

Owner/Operator Summary:

Owner/operator name: E TURNER  
Owner/operator address: NOT REQUIRED  
NOT REQUIRED, ME 99999  
Owner/operator country: Not reported  
Owner/operator telephone: (415) 555-1212  
Legal status: Private  
Owner/Operator Type: Owner  
Owner/Op start date: Not reported  
Owner/Op end date: Not reported  
Owner/operator name: NOT REQUIRED

Map ID  
Direction  
Distance  
Elevation

MAP FINDINGS

Site

Database(s)

EDR ID Number  
EPA ID Number

**E TURNER TRUCKING (Continued)**

**1000427321**

Owner/operator address: NOT REQUIRED  
NOT REQUIRED, ME 99999  
Owner/operator country: Not reported  
Owner/operator telephone: (415) 555-1212  
Legal status: Private  
Owner/Operator Type: Operator  
Owner/Op start date: Not reported  
Owner/Op end date: Not reported

Handler Activities Summary:

U.S. importer of hazardous waste: No  
Mixed waste (haz. and radioactive): No  
Recycler of hazardous waste: No  
Transporter of hazardous waste: Yes  
Treater, storer or disposer of HW: No  
Underground injection activity: No  
On-site burner exemption: No  
Furnace exemption: No  
Used oil fuel burner: No  
Used oil processor: No  
Used oil refiner: No  
Used oil fuel marketer to burner: No  
Used oil Specification marketer: No  
Used oil transfer facility: No  
Used oil transporter: No

Violation Status: No violations found

FINDS:

Registry ID: 110002784087

Environmental Interest/Information System

RCRAInfo is a national information system that supports the Resource Conservation and Recovery Act (RCRA) program through the tracking of events and activities related to facilities that generate, transport, and treat, store, or dispose of hazardous waste. RCRAInfo allows RCRA program staff to track the notification, permit, compliance, and corrective action activities required under RCRA.

**K49**  
**WNW**  
**1/8-1/4**  
**0.140 mi.**  
**741 ft.**

**PACIFIC BELL**  
**806 S ALAMEDA ST**  
**COMPTON, CA 90221**  
**Site 1 of 7 in cluster K**

**RCRA-SQG 1000250448**  
**FINDS CAT080028517**  
**HAZNET**

**Relative:**  
**Higher**

RCRA-SQG:

Date form received by agency: 01/30/1981  
Facility name: PACIFIC BELL  
Facility address: 806 S ALAMEDA ST  
COMPTON, CA 90221  
EPA ID: CAT080028517  
Mailing address: 806 S ALAMEDA  
COMPTON, CA 90220  
Contact: EDMON MELTON  
Contact address: 806 S ALAMEDA ST  
COMPTON, CA 90021

**Actual:**  
**67 ft.**

Map ID  
Direction  
Distance  
Elevation

MAP FINDINGS

Site

Database(s)

EDR ID Number  
EPA ID Number

**PACIFIC BELL (Continued)**

**1000250448**

Contact country: US  
Contact telephone: (213) 632-1684  
Contact email: Not reported  
EPA Region: 09  
Classification: Small Small Quantity Generator  
Description: Handler: generates more than 100 and less than 1000 kg of hazardous waste during any calendar month and accumulates less than 6000 kg of hazardous waste at any time; or generates 100 kg or less of hazardous waste during any calendar month, and accumulates more than 1000 kg of hazardous waste at any time

**Owner/Operator Summary:**

Owner/operator name: THE PACIFIC TELEPHONE AND TELEGRAPH CO  
Owner/operator address: NOT REQUIRED  
NOT REQUIRED, ME 99999  
Owner/operator country: Not reported  
Owner/operator telephone: (415) 555-1212  
Legal status: Private  
Owner/Operator Type: Owner  
Owner/Op start date: Not reported  
Owner/Op end date: Not reported

Owner/operator name: NOT REQUIRED  
Owner/operator address: NOT REQUIRED  
NOT REQUIRED, ME 99999  
Owner/operator country: Not reported  
Owner/operator telephone: (415) 555-1212  
Legal status: Private  
Owner/Operator Type: Operator  
Owner/Op start date: Not reported  
Owner/Op end date: Not reported

**Handler Activities Summary:**

U.S. importer of hazardous waste: No  
Mixed waste (haz. and radioactive): No  
Recycler of hazardous waste: No  
Transporter of hazardous waste: No  
Treater, storer or disposer of HW: No  
Underground injection activity: No  
On-site burner exemption: No  
Furnace exemption: No  
Used oil fuel burner: No  
Used oil processor: No  
User oil refiner: No  
Used oil fuel marketer to burner: No  
Used oil Specification marketer: No  
Used oil transfer facility: No  
Used oil transporter: No

Violation Status: No violations found

**FINDS:**

Registry ID: 110008295861

Environmental Interest/Information System  
California Hazardous Waste Tracking System - Datamart (HWTS-DATAMART)

Map ID  
Direction  
Distance  
Elevation

MAP FINDINGS

Site

Database(s)

EDR ID Number  
EPA ID Number

**PACIFIC BELL (Continued)**

**1000250448**

provides California with information on hazardous waste shipments for generators, transporters, and treatment, storage, and disposal facilities.

RCRAInfo is a national information system that supports the Resource Conservation and Recovery Act (RCRA) program through the tracking of events and activities related to facilities that generate, transport, and treat, store, or dispose of hazardous waste. RCRAInfo allows RCRA program staff to track the notification, permit, compliance, and corrective action activities required under RCRA.

**HAZNET:**

Year: 2005  
Gepaid: CAT080028517  
Contact: SHARON BAYLE/STAFF ASSOC  
Telephone: 9238675741  
Mailing Name: Not reported  
Mailing Address: PO BOX 5095 RM 3E000  
Mailing City,St,Zip: SAN RAMON, CA 945830995  
Gen County: Los Angeles  
TSD EPA ID: CAD982444481  
TSD County: San Bernardino  
Waste Category: Other organic solids  
Disposal Method: H01  
Tons: 0.01  
Facility County: Not reported

Year: 2004  
Gepaid: CAT080028517  
Contact: SHARON BAYLE/STAFF ASSOC  
Telephone: 9238675741  
Mailing Name: Not reported  
Mailing Address: PO BOX 5095 RM 3E000  
Mailing City,St,Zip: SAN RAMON, CA 945830995  
Gen County: Los Angeles  
TSD EPA ID: CAD982444481  
TSD County: San Bernardino  
Waste Category: Other organic solids  
Disposal Method: H01  
Tons: 0.01  
Facility County: Not reported

Year: 2003  
Gepaid: CAT080028517  
Contact: SHARON BAYLE/STAFF ASSOC  
Telephone: 9238675741  
Mailing Name: RM 1N200  
Mailing Address: PO BOX 5095 RM 3E000  
Mailing City,St,Zip: SAN RAMON, CA 945830995  
Gen County: Los Angeles  
TSD EPA ID: CAT080013352  
TSD County: Los Angeles  
Waste Category: Aqueous solution with total organic residues less than 10 percent  
Disposal Method: R01  
Tons: 0.04  
Facility County: Los Angeles

Map ID  
Direction  
Distance  
Elevation

MAP FINDINGS

Site

Database(s)

EDR ID Number  
EPA ID Number

**PACIFIC BELL (Continued)**

**1000250448**

Year: 2003  
Gepaid: CAT080028517  
Contact: SHARON BAYLE/STAFF ASSOC  
Telephone: 9238675741  
Mailing Name: RM 1N200  
Mailing Address: PO BOX 5095 RM 3E000  
Mailing City,St,Zip: SAN RAMON, CA 945830995  
Gen County: Los Angeles  
TSD EPA ID: CAD982484933  
TSD County: Los Angeles  
Waste Category: Other empty containers 30 gallons or more  
Disposal Method: R01  
Tons: 1.25  
Facility County: Los Angeles

Year: 2003  
Gepaid: CAT080028517  
Contact: SHARON BAYLE/STAFF ASSOC  
Telephone: 9238675741  
Mailing Name: RM 1N200  
Mailing Address: PO BOX 5095 RM 3E000  
Mailing City,St,Zip: SAN RAMON, CA 945830995  
Gen County: Los Angeles  
TSD EPA ID: CAD982444481  
TSD County: Los Angeles  
Waste Category: Other organic solids  
Disposal Method: H01  
Tons: 0.07  
Facility County: Los Angeles

[Click this hyperlink](#) while viewing on your computer to access  
43 additional CA\_HAZNET: record(s) in the EDR Site Report.

**K50**  
**WNW**  
**1/8-1/4**  
**0.140 mi.**  
**741 ft.**

**PACIFIC BELL CMTNCA50/A1-125**  
**806 S ALAMEDA ST**  
**COMPTON, CA 90221**  
**Site 2 of 7 in cluster K**

**UST** **U003776716**  
**LOS ANGELES CO. HMS** **N/A**

**Relative:**  
**Higher**  
**Actual:**  
**67 ft.**

UST:  
Facility ID: 1229  
Latitude: 33.88966  
Longitude: -118.21894

LOS ANGELES CO. HMS:  
Region: LA  
Facility Id: 010342-010230  
Facility Status: Removed  
Area: 2P  
Permit Number: 00001652T  
Permit Status: Removed  
Facility Type: T0

Map ID  
Direction  
Distance  
Elevation

MAP FINDINGS

Site

Database(s)

EDR ID Number  
EPA ID Number

**K51**  
**WNW**  
**1/8-1/4**  
**0.140 mi.**  
**741 ft.**

**PACIFIC BELL (A1-125)**  
**806 S ALAMEDA ST**  
**COMPTON, CA 90221**  
**Site 3 of 7 in cluster K**

**HIST UST** **U001562751**  
**SWEEPS UST** **N/A**

**Relative:**  
**Higher**

HIST UST:  
Region: STATE  
Facility ID: 00000061194  
Facility Type: Other  
Other Type: SIC 4800  
Total Tanks: 0001  
Contact Name: E.J. KOEHLER  
Telephone: 4155426758  
Owner Name: PACIFIC BELL  
Owner Address: 370 THIRD STREET  
Owner City,St,Zip: SAN FRANCISCO, CA 94107

**Actual:**  
**67 ft.**

Tank Num: 001  
Container Num: 1  
Year Installed: 1979  
Tank Capacity: 00012000  
Tank Used for: PRODUCT  
Type of Fuel: UNLEADED  
Tank Construction: Not reported  
Leak Detection: None

SWEEPS UST:

Status: A  
Comp Number: 10230  
Number: 9  
Board Of Equalization: 44-008775  
Ref Date: 06-30-89  
Act Date: Not reported  
Created Date: 06-30-89  
Tank Status: A  
Owner Tank Id: Not reported  
Swrcb Tank Id: 19-000-010230-000001  
Actv Date: 06-30-89  
Capacity: Not reported  
Tank Use: UNKNOWN  
Stg: W  
Content: Not reported  
Number Of Tanks: 2

Status: A  
Comp Number: 10230  
Number: 9  
Board Of Equalization: 44-008775  
Ref Date: 06-30-89  
Act Date: Not reported  
Created Date: 06-30-89  
Tank Status: A  
Owner Tank Id: Not reported  
Swrcb Tank Id: 19-000-010230-000002  
Actv Date: 06-30-89  
Capacity: Not reported  
Tank Use: UNKNOWN  
Stg: W

Map ID  
 Direction  
 Distance  
 Elevation

MAP FINDINGS

Site

Database(s)

EDR ID Number  
 EPA ID Number

**PACIFIC BELL (A1-125) (Continued)**

**U001562751**

Content: Not reported  
 Number Of Tanks: Not reported

**K52**  
**WNW**  
**1/8-1/4**  
**0.144 mi.**  
**759 ft.**

**PACIFIC BELL**  
**806 ALAMEDA ST S**  
**COMPTON, CA 90220**  
**Site 4 of 7 in cluster K**

**LUST S105036587**  
**N/A**

**Relative:**  
**Higher**

**LUST:**

**Actual:**  
**67 ft.**

Region: STATE  
 Global Id: T0603703594  
 Latitude: 33.889384  
 Longitude: -118.218133  
 Case Type: LUST Cleanup Site  
 Status: Completed - Case Closed  
 Status Date: 08/14/1997  
 Lead Agency: LOS ANGELES RWQCB (REGION 4)  
 Case Worker: NB  
 Local Agency: LOS ANGELES COUNTY  
 RB Case Number: I-10230  
 LOC Case Number: Not reported  
 File Location: Not reported  
 Potential Media Affect: Soil  
 Potential Contaminants of Concern: Gasoline  
 Site History: Not reported

Click here to access the California GeoTracker records for this facility:

**LUST:**

Global Id: T0603703594  
 Contact Type: Regional Board Caseworker  
 Contact Name: NHAN BAO  
 Organization Name: LOS ANGELES RWQCB (REGION 4)  
 Address: 320 WEST 4TH STREET, SUITE 200  
 City: LOS ANGELES  
 Email: nbao@waterboards.ca.gov  
 Phone Number: 2135766703

Global Id: T0603703594  
 Contact Type: Local Agency Caseworker  
 Contact Name: JOHN AWUJO  
 Organization Name: LOS ANGELES COUNTY  
 Address: 900 S FREMONT AVE  
 City: ALHAMBRA  
 Email: Not reported  
 Phone Number: 6264583507

**LUST:**

Global Id: T0603703594  
 Action Type: Other  
 Date: 1950-01-01 00:00:00  
 Action: Leak Reported

Global Id: T0603703594  
 Action Type: Other  
 Date: 1950-01-01 00:00:00  
 Action: Leak Discovery

Map ID  
Direction  
Distance  
Elevation

MAP FINDINGS

Site

Database(s)

EDR ID Number  
EPA ID Number

**PACIFIC BELL (Continued)**

**S105036587**

LUST REG 4:  
Region: 4  
Regional Board: 04  
County: Los Angeles  
facid: I-10230  
Status: Case Closed  
Substance: Gasoline  
Substance Quantity: Not reported  
Local Case No: Not reported  
Case Type: Soil  
Abatement Method Used at the Site: Not reported  
Global ID: T0603703594  
W Global ID: Not reported  
Staff: NB  
Local Agency: 19000  
Cross Street: Not reported  
Enforcement Type: Not reported  
Date Leak Discovered: 5/7/1993  
Date Leak First Reported: 10/14/1993  
Date Leak Record Entered: 5/19/1995  
Date Confirmation Began: 10/14/1993  
Date Leak Stopped: Not reported  
Date Case Last Changed on Database: 4/15/1997  
Date the Case was Closed: 8/14/1997  
How Leak Discovered: Tank Closure  
How Leak Stopped: Not reported  
Cause of Leak: Not reported  
Leak Source: Tank  
Operator: Not reported  
Water System: Not reported  
Well Name: Not reported  
Approx. Dist To Production Well (ft): 2314.6832723401046490295417012  
Source of Cleanup Funding: Tank  
Preliminary Site Assessment Workplan Submitted: Not reported  
Preliminary Site Assessment Began: Not reported  
Pollution Characterization Began: Not reported  
Remediation Plan Submitted: Not reported  
Remedial Action Underway: Not reported  
Post Remedial Action Monitoring Began: Not reported  
Enforcement Action Date: Not reported  
Historical Max MTBE Date: Not reported  
Hist Max MTBE Conc in Groundwater: Not reported  
Hist Max MTBE Conc in Soil: Not reported  
Significant Interim Remedial Action Taken: Not reported  
GW Qualifier: Not reported  
Soil Qualifier: Not reported  
Organization: Not reported  
Owner Contact: Not reported  
Responsible Party: PACIFIC BELL  
RP Address: 100 N. STONEMAN, RM 120, ALHAMBRA, CA 91801  
Program: LUST  
Lat/Long: 33.889468 / -1  
Local Agency Staff: Not reported  
Beneficial Use: Not reported  
Priority: Not reported  
Cleanup Fund Id: Not reported  
Suspended: Not reported

Map ID  
Direction  
Distance  
Elevation

MAP FINDINGS

Site

Database(s)

EDR ID Number  
EPA ID Number

**PACIFIC BELL (Continued)**

**S105036587**

Assigned Name: Not reported  
Summary: 04/15/97 - SITE ASSESSMENT RPT  
CONTAMINATED CASE ONLY. SOIL

53  
South  
1/8-1/4  
0.149 mi.  
785 ft.

**CHRIS' SERVICE**  
**1103 S LONG BEACH BLVD**  
**COMPTON, CA 90220**

**EDR Historical Auto Stations** **1008994184**  
**N/A**

**Relative:**  
**Lower**

EDR Historical Auto Stations:

Name: COMPTON SUPER SERVICE  
Year: 1947  
Type: GASOLINE AND OIL SERVICE STATIONS

**Actual:**  
**64 ft.**

Name: WES SERVICE STATION  
Year: 1951  
Type: GASOLINE AND OIL SERVICE STATIONS

Name: CHRIS' SERVICE  
Year: 1962  
Type: Not reported

J54  
West  
1/8-1/4  
0.153 mi.  
809 ft.

**ALONDRA SHOPPING CENTER**  
**247 E. ALONDRA BLVD**  
**COMPTON, CA 90220**  
**Site 5 of 7 in cluster J**

**SLIC** **S106485834**  
**N/A**

**Relative:**  
**Higher**

SLIC:

Region: STATE  
**Facility Status: Completed - Case Closed**  
Status Date: 09/30/1997  
Global Id: SLT43599597  
Lead Agency: LOS ANGELES RWQCB (REGION 4)  
Lead Agency Case Number: Not reported  
Latitude: 33.888575  
Longitude: -118.218407  
Case Type: Cleanup Program Site  
Case Worker: TA  
Local Agency: Not reported  
RB Case Number: 0709  
File Location: Not reported  
Potential Media Affected: Not reported  
Potential Contaminants of Concern: Not reported  
Site History: Not reported

**Actual:**  
**67 ft.**

[Click here to access the California GeoTracker records for this facility:](#)

Map ID  
Direction  
Distance  
Elevation

MAP FINDINGS

Site

Database(s)

EDR ID Number  
EPA ID Number

J55  
West  
1/8-1/4  
0.156 mi.  
826 ft.

CHEVRON USA SS # 07053  
250 E ALONDRA BLVD  
COMPTON, CA

SWEEPS UST S106924392  
N/A

Site 6 of 7 in cluster J

Relative:  
Higher

SWEEPS UST:

Actual:  
67 ft.

Status: A  
Comp Number: 9909  
Number: 9  
Board Of Equalization: 44-008636  
Ref Date: 06-30-89  
Act Date: Not reported  
Created Date: 06-30-89  
Tank Status: A  
Owner Tank Id: Not reported  
Swrcb Tank Id: 19-000-009909-000001  
Actv Date: 06-30-89  
Capacity: Not reported  
Tank Use: UNKNOWN  
Stg: W  
Content: Not reported  
Number Of Tanks: 4

Status: A  
Comp Number: 9909  
Number: 9  
Board Of Equalization: 44-008636  
Ref Date: 06-30-89  
Act Date: Not reported  
Created Date: 06-30-89  
Tank Status: A  
Owner Tank Id: Not reported  
Swrcb Tank Id: 19-000-009909-000002  
Actv Date: 06-30-89  
Capacity: Not reported  
Tank Use: UNKNOWN  
Stg: W  
Content: Not reported  
Number Of Tanks: Not reported

Status: A  
Comp Number: 9909  
Number: 9  
Board Of Equalization: 44-008636  
Ref Date: 06-30-89  
Act Date: Not reported  
Created Date: 06-30-89  
Tank Status: A  
Owner Tank Id: Not reported  
Swrcb Tank Id: 19-000-009909-000003  
Actv Date: 06-30-89  
Capacity: Not reported  
Tank Use: UNKNOWN  
Stg: W  
Content: Not reported  
Number Of Tanks: Not reported

Status: A

Map ID  
 Direction  
 Distance  
 Elevation

MAP FINDINGS

Site

Database(s)

EDR ID Number  
 EPA ID Number

**CHEVRON USA SS # 07053 (Continued)**

**S106924392**

Comp Number: 9909  
 Number: 9  
 Board Of Equalization: 44-008636  
 Ref Date: 06-30-89  
 Act Date: Not reported  
 Created Date: 06-30-89  
 Tank Status: A  
 Owner Tank Id: Not reported  
 Swrcb Tank Id: 19-000-009909-000004  
 Actv Date: 06-30-89  
 Capacity: Not reported  
 Tank Use: UNKNOWN  
 Stg: W  
 Content: Not reported  
 Number Of Tanks: Not reported

**56**  
**WSW**  
**1/8-1/4**  
**0.158 mi.**  
**832 ft.**

**LEWIS LOTTIE MRS**  
**1001 S ALAMEDA ST**  
**COMPTON, CA**

**EDR Historical Auto Stations 1009048234**  
**N/A**

**Relative:**  
**Higher**

EDR Historical Auto Stations:

Name: HAWKEYE SERVICE STATION  
 Year: 1931  
 Type: SERVICE STATIONS

**Actual:**  
**67 ft.**

Name: LEWIS LOTTIE MRS  
 Year: 1940  
 Type: GASOLINE AND OIL SERVICE STATIONS

**J57**  
**West**  
**1/8-1/4**  
**0.158 mi.**  
**836 ft.**

**GARCIA GEO**  
**915 S ALAMEDA ST**  
**COMPTON, CA**

**EDR Historical Auto Stations 1009014841**  
**N/A**

**Site 7 of 7 in cluster J**

**Relative:**  
**Higher**

EDR Historical Auto Stations:

Name: GARCIA GEO  
 Year: 1951  
 Type: AUTOMOBILE REPAIRERS

**Actual:**  
**67 ft.**

**L58**  
**North**  
**1/8-1/4**  
**0.166 mi.**  
**875 ft.**

**KINGSBURY SERVICE STATION**  
**628 S LONG BEACH BLVD**  
**COMPTON, CA**

**EDR Historical Auto Stations 1009048889**  
**N/A**

**Site 1 of 5 in cluster L**

**Relative:**  
**Higher**

EDR Historical Auto Stations:

Name: KINGSBURY SERVICE STATION  
 Year: 1931  
 Type: SERVICE STATIONS

**Actual:**  
**67 ft.**

MAP FINDINGS

Map ID Direction Distance Elevation		Database(s)	EDR ID Number EPA ID Number
--	--	-------------	--------------------------------

<b>L59</b> North 1/8-1/4 0.173 mi. 911 ft.	<b>HERBOM D G</b> 616 S LONG BEACH BLVD COMPTON, CA  Site 2 of 5 in cluster L  EDR Historical Auto Stations: Name: HERBOM D G Year: 1947 Type: AUTOMOBILE REPAIRING	<b>EDR Historical Auto Stations</b>	1009049086 N/A
--	--	-------------------------------------	-------------------

<b>L60</b> North 1/8-1/4 0.173 mi. 911 ft.	<b>HERBORNS SVC</b> 616 S LONG BEACH BLVD COMPTON, CA 90221  Site 3 of 5 in cluster L  RCRA-SQG: Date form received by agency: 10/19/1987 Facility name: HERBORNS SVC Facility address: 616 S LONG BEACH BLVD COMPTON, CA 90221  EPA ID: CAD982050072 Mailing address: S LONG BEACH BLVD COMPTON, CA 90221  Contact: ENVIRONMENTAL MANAGER Contact address: 616 S LONG BEACH BLVD COMPTON, CA 90221  Contact country: US Contact telephone: (213) 635-8124 Contact email: Not reported EPA Region: 09 Classification: Small Small Quantity Generator Description: Handler: generates more than 100 and less than 1000 kg of hazardous waste during any calendar month and accumulates less than 6000 kg of hazardous waste at any time; or generates 100 kg or less of hazardous waste during any calendar month, and accumulates more than 1000 kg of hazardous waste at any time  Owner/Operator Summary: Owner/operator name: STANLEY HARTMAN Owner/operator address: NOT REQUIRED NOT REQUIRED, ME 99999  Owner/operator country: Not reported Owner/operator telephone: (415) 555-1212 Legal status: Private Owner/Operator Type: Owner Owner/Op start date: Not reported Owner/Op end date: Not reported  Owner/operator name: NOT REQUIRED Owner/operator address: NOT REQUIRED NOT REQUIRED, ME 99999  Owner/operator country: Not reported Owner/operator telephone: (415) 555-1212 Legal status: Private Owner/Operator Type: Operator Owner/Op start date: Not reported Owner/Op end date: Not reported	<b>RCRA-SQG</b> <b>FINDS</b> <b>LOS ANGELES CO. HMS</b>	1000164363 CAD982050072
--	--	---	----------------------------

Map ID  
Direction  
Distance  
Elevation

MAP FINDINGS

Site

Database(s)

EDR ID Number  
EPA ID Number

**HERBORNS SVC (Continued)**

**1000164363**

Handler Activities Summary:

U.S. importer of hazardous waste: No  
Mixed waste (haz. and radioactive): No  
Recycler of hazardous waste: No  
Transporter of hazardous waste: No  
Treater, storer or disposer of HW: No  
Underground injection activity: No  
On-site burner exemption: No  
Furnace exemption: No  
Used oil fuel burner: No  
Used oil processor: No  
User oil refiner: No  
Used oil fuel marketer to burner: No  
Used oil Specification marketer: No  
Used oil transfer facility: No  
Used oil transporter: No

Violation Status: No violations found

FINDS:

Registry ID: 110002788715

Environmental Interest/Information System

RCRAInfo is a national information system that supports the Resource Conservation and Recovery Act (RCRA) program through the tracking of events and activities related to facilities that generate, transport, and treat, store, or dispose of hazardous waste. RCRAInfo allows RCRA program staff to track the notification, permit, compliance, and corrective action activities required under RCRA.

LOS ANGELES CO. HMS:

Region: LA  
Facility Id: 014077-014570  
Facility Status: OPEN  
Area: 2P  
Permit Number: Not reported  
Permit Status: Not reported  
Facility Type: Not reported

L61  
North  
1/8-1/4  
0.175 mi.  
922 ft.

**KEYSTONE LAUNDRY**  
**613 S LONG BEACH BLVD**  
**COMPTON, CA**  
**Site 4 of 5 in cluster L**

**EDR Historical Cleaners 1009162943**  
**N/A**

**Relative:**  
**Higher**

EDR Historical Cleaners:  
Name: KEYSTONE LAUNDRY  
Year: 1947

**Actual:**  
**67 ft.**

Type: LAUNDRIES

MAP FINDINGS

Map ID			EDR ID Number
Direction			EPA ID Number
Distance			
Elevation	Site	Database(s)	

---

<b>L62</b> North 1/8-1/4 0.176 mi. 930 ft.	<b>AVERY T L</b> 610 S LONG BEACH BLVD COMPTON, CA  Site 5 of 5 in cluster L  EDR Historical Auto Stations: Name: AVERY T L Year: 1940 Type: AUTOMOBILE REPAIRING	<b>EDR Historical Auto Stations</b>	1009049098 N/A
Relative: <b>Higher</b>  Actual: 67 ft.			

---

<b>K63</b> WNW 1/8-1/4 0.177 mi. 937 ft.	<b>SHELL OIL CO</b> 811 S. ALAMEDA COMPTON, CA 90220  Site 5 of 7 in cluster K  RCRA-SQG: Date form received by agency: 04/08/1998 Facility name: SHELL OIL CO Facility address: 811 S. ALAMEDA COMPTON, CA 90220  EPA ID: CAD981405848 Mailing address: P O BOX 4453 HOUSTON, TX 772104453  Contact: SONDR A BIENVENU Contact address: P O BOX 4453 HOUSTON, TX 772104453  Contact country: US Contact telephone: (713) 241-2258 Contact email: Not reported EPA Region: 09 Classification: Small Small Quantity Generator Description: Handler: generates more than 100 and less than 1000 kg of hazardous waste during any calendar month and accumulates less than 6000 kg of hazardous waste at any time; or generates 100 kg or less of hazardous waste during any calendar month, and accumulates more than 1000 kg of hazardous waste at any time	RCRA-SQG FINDS HIST CORTESE LUST HIST UST SWEEPS UST LOS ANGELES CO. HMS HAZNET	1000288447 CAD981405848
Relative: <b>Higher</b>  Actual: 67 ft.			

Owner/Operator Summary:

Owner/operator name:	NOT REQUIRED
Owner/operator address:	NOT REQUIRED
	NOT REQUIRED, ME 99999
Owner/operator country:	Not reported
Owner/operator telephone:	(415) 555-1212
Legal status:	Private
Owner/Operator Type:	Operator
Owner/Op start date:	Not reported
Owner/Op end date:	Not reported
Owner/operator name:	EQUILON ENTERPRISES LLC
Owner/operator address:	P O BOX 4453 HOUSTON, TX 77210
Owner/operator country:	Not reported
Owner/operator telephone:	(713) 241-2258
Legal status:	Private

Map ID  
Direction  
Distance  
Elevation

MAP FINDINGS

Site

Database(s)

EDR ID Number  
EPA ID Number

**SHELL OIL CO (Continued)**

**1000288447**

Owner/Operator Type: Owner  
Owner/Op start date: Not reported  
Owner/Op end date: Not reported

Handler Activities Summary:

U.S. importer of hazardous waste: No  
Mixed waste (haz. and radioactive): No  
Recycler of hazardous waste: No  
Transporter of hazardous waste: No  
Treater, storer or disposer of HW: No  
Underground injection activity: No  
On-site burner exemption: No  
Furnace exemption: No  
Used oil fuel burner: No  
Used oil processor: No  
User oil refiner: No  
Used oil fuel marketer to burner: No  
Used oil Specification marketer: No  
Used oil transfer facility: No  
Used oil transporter: No

Historical Generators:

Date form received by agency: 09/01/1996  
Facility name: SHELL OIL CO  
Classification: Small Quantity Generator

Hazardous Waste Summary:

Waste code: D001  
Waste name: IGNITABLE HAZARDOUS WASTES ARE THOSE WASTES WHICH HAVE A FLASHPOINT OF LESS THAN 140 DEGREES FAHRENHEIT AS DETERMINED BY A PENSKEY-MARTENS CLOSED CUP FLASH POINT TESTER. ANOTHER METHOD OF DETERMINING THE FLASH POINT OF A WASTE IS TO REVIEW THE MATERIAL SAFETY DATA SHEET, WHICH CAN BE OBTAINED FROM THE MANUFACTURER OR DISTRIBUTOR OF THE MATERIAL. LACQUER THINNER IS AN EXAMPLE OF A COMMONLY USED SOLVENT WHICH WOULD BE CONSIDERED AS IGNITABLE HAZARDOUS WASTE.

Waste code: D018  
Waste name: BENZENE

Violation Status: No violations found

FINDS:

Registry ID: 110002696967

Environmental Interest/Information System

RCRAInfo is a national information system that supports the Resource Conservation and Recovery Act (RCRA) program through the tracking of events and activities related to facilities that generate, transport, and treat, store, or dispose of hazardous waste. RCRAInfo allows RCRA program staff to track the notification, permit, compliance, and corrective action activities required under RCRA.

CORTESE:

Region: CORTESE

Map ID  
Direction  
Distance  
Elevation

MAP FINDINGS

Site

Database(s)

EDR ID Number  
EPA ID Number

**SHELL OIL CO (Continued)**

**1000288447**

Facility County Code: 19  
Reg By: LTNKA  
Reg Id: R-09474

LUST:

Region: STATE  
Global Id: T0603704816  
Latitude: 33.8889011  
Longitude: -118.2193972  
Case Type: LUST Cleanup Site  
Status: Completed - Case Closed  
Status Date: 10/07/1987  
Lead Agency: LOS ANGELES COUNTY  
Case Worker: JOA  
Local Agency: LOS ANGELES COUNTY  
RB Case Number: R-09474  
LOC Case Number: Not reported  
File Location: Not reported  
Potential Media Affect: Soil  
Potential Contaminants of Concern: Gasoline  
Site History: Not reported

[Click here to access the California GeoTracker records for this facility:](#)

LUST:

Global Id: T0603704816  
Contact Type: Regional Board Caseworker  
Contact Name: YUE RONG  
Organization Name: LOS ANGELES RWQCB (REGION 4)  
Address: 320 W. 4TH ST., SUITE 200  
City: Los Angeles  
Email: yrong@waterboards.ca.gov  
Phone Number: Not reported

Global Id: T0603704816  
Contact Type: Local Agency Caseworker  
Contact Name: JOHN AWUJO  
Organization Name: LOS ANGELES COUNTY  
Address: 900 S FREMONT AVE  
City: ALHAMBRA  
Email: Not reported  
Phone Number: 6264583507

LUST:

Global Id: T0603704816  
Action Type: Other  
Date: 1950-01-01 00:00:00  
Action: Leak Discovery

Global Id: T0603704816  
Action Type: Other  
Date: 1950-01-01 00:00:00  
Action: Leak Reported

Global Id: T0603704816  
Action Type: ENFORCEMENT  
Date: 1987-10-07 00:00:00

Map ID  
Direction  
Distance  
Elevation

MAP FINDINGS

Site

Database(s)

EDR ID Number  
EPA ID Number

**SHELL OIL CO (Continued)**

**1000288447**

Action: Closure/No Further Action Letter

LUST REG 4:

Region: 4  
Regional Board: 04  
County: Los Angeles  
facid: R-09474  
Status: Pollution Characterization  
Substance: Gasoline  
Substance Quantity: Not reported  
Local Case No: Not reported  
Case Type: Soil  
Abatement Method Used at the Site: Not reported  
Global ID: T0603704816  
W Global ID: Not reported  
Staff: UNK  
Local Agency: 19000  
Cross Street: ALONDRA  
Enforcement Type: Not reported  
Date Leak Discovered: 10/16/1986  
Date Leak First Reported: 1/20/1987  
Date Leak Record Entered: 3/6/1989  
Date Confirmation Began: Not reported  
Date Leak Stopped: Not reported  
Date Case Last Changed on Database: 3/6/1989  
Date the Case was Closed: Not reported  
How Leak Discovered: Subsurface Monitoring  
How Leak Stopped: Not reported  
Cause of Leak: Corrosion  
Leak Source: Tank  
Operator: Not reported  
Water System: Not reported  
Well Name: Not reported  
Approx. Dist To Production Well (ft): 2386.421680931097324430493621  
Source of Cleanup Funding: Tank  
Preliminary Site Assessment Workplan Submitted: Not reported  
Preliminary Site Assessment Began: Not reported  
Pollution Characterization Began: 3/6/1989  
Remediation Plan Submitted: Not reported  
Remedial Action Underway: Not reported  
Post Remedial Action Monitoring Began: Not reported  
Enforcement Action Date: Not reported  
Historical Max MTBE Date: Not reported  
Hist Max MTBE Conc in Groundwater: Not reported  
Hist Max MTBE Conc in Soil: Not reported  
Significant Interim Remedial Action Taken: Not reported  
GW Qualifier: Not reported  
Soil Qualifier: Not reported  
Organization: Not reported  
Owner Contact: Not reported  
Responsible Party: SHELL OIL CORP.  
RP Address: 511 N. BROOKHURST ST., ANAHEIM, CA  
Program: LUST  
Lat/Long: 33.889424 / -1  
Local Agency Staff: Not reported  
Beneficial Use: Not reported

Map ID  
Direction  
Distance  
Elevation

MAP FINDINGS

Site

Database(s)

EDR ID Number  
EPA ID Number

**SHELL OIL CO (Continued)**

**1000288447**

Priority: Not reported  
Cleanup Fund Id: Not reported  
Suspended: Not reported  
Assigned Name: Not reported  
Summary: OLD CASE #030689-01

**HIST UST:**

Region: STATE  
Facility ID: 00000004835  
Facility Type: Gas Station  
Other Type: Not reported  
Total Tanks: 0005  
Contact Name: Not reported  
Telephone: 2136394616  
Owner Name: SHELL OIL COMPANY  
Owner Address: P.O. BOX 4848  
Owner City,St,Zip: ANAHEIM, CA 92803

Tank Num: 001  
Container Num: 1  
Year Installed: 1955  
Tank Capacity: 00003000  
Tank Used for: PRODUCT  
Type of Fuel: UNLEADED  
Tank Construction: 3/16 inches  
Leak Detection: Stock Inventor, 10

Tank Num: 002  
Container Num: 2  
Year Installed: 1955  
Tank Capacity: 00003000  
Tank Used for: PRODUCT  
Type of Fuel: REGULAR  
Tank Construction: 3/16 inches  
Leak Detection: Stock Inventor, 10

Tank Num: 003  
Container Num: 3  
Year Installed: 1962  
Tank Capacity: 00008000  
Tank Used for: PRODUCT  
Type of Fuel: PREMIUM  
Tank Construction: 1/4 inches  
Leak Detection: Stock Inventor, 10

Tank Num: 004  
Container Num: 4  
Year Installed: 1970  
Tank Capacity: 00008000  
Tank Used for: PRODUCT  
Type of Fuel: PREMIUM  
Tank Construction: 1/4 inches  
Leak Detection: Stock Inventor, 10

Tank Num: 005  
Container Num: 5  
Year Installed: 1955

Map ID  
Direction  
Distance  
Elevation

MAP FINDINGS

Site

Database(s)

EDR ID Number  
EPA ID Number

**SHELL OIL CO (Continued)**

**1000288447**

Tank Capacity: 00000550  
Tank Used for: WASTE  
Type of Fuel: WASTE OIL  
Tank Construction: 12 gauge  
Leak Detection: Stock Inventor, 10

**SWEEPS UST:**

Status: A  
Comp Number: 9474  
Number: 9  
Board Of Equalization: Not reported  
Ref Date: 08-23-90  
Act Date: 08-23-90  
Created Date: 06-30-89  
Tank Status: Not reported  
Owner Tank Id: Not reported  
Swrcb Tank Id: Not reported  
Actv Date: Not reported  
Capacity: Not reported  
Tank Use: Not reported  
Stg: Not reported  
Content: Not reported  
Number Of Tanks: Not reported

**LOS ANGELES CO. HMS:**

Region: LA  
Facility Id: 009645-022401  
Facility Status: Permit  
Area: 2P  
Permit Number: 000127428  
Permit Status: Permit  
Facility Type: T0

Region: LA  
Facility Id: 009645-009474  
Facility Status: Removed  
Area: 2P  
Permit Number: 00000660T  
Permit Status: Removed  
Facility Type: T0

**HAZNET:**

Year: 2009  
Gepaid: CAL000321351  
Contact: JENNY PARK  
Telephone: 5626887093  
Mailing Name: Not reported  
Mailing Address: 811 S ALAMEDA ST  
Mailing City,St,Zip: COMPTON, CA 90220  
Gen County: Los Angeles  
TSD EPA ID: CAD028409019  
TSD County: Los Angeles  
Waste Category: Tank bottom waste  
Disposal Method: DISCHARGE TO SEWER/POTW OR NPDES(WITH PRIOR STORAGE--WITH OR WITHOUT TREATMENT)  
Tons: 1.668

Map ID  
 Direction  
 Distance  
 Elevation

MAP FINDINGS

Site

Database(s)

EDR ID Number  
 EPA ID Number

**SHELL OIL CO (Continued)**

**1000288447**

Facility County: Los Angeles

**K64**  
**WNW**  
**1/8-1/4**  
**0.177 mi.**  
**937 ft.**

**SMALL & MC NALLY**  
**811 S ALAMEDA ST**  
**COMPTON, CA**

**EDR Historical Auto Stations**

**1009015368**  
**N/A**

**Site 6 of 7 in cluster K**

**Relative:**  
**Higher**

EDR Historical Auto Stations:

Name: STAMETS J L  
 Year: 1940

**Actual:**  
**67 ft.**

Type: GASOLINE AND OIL SERVICE STATIONS

Name: LAMBINE W J  
 Year: 1940  
 Type: AUTOMOBILE REPAIRING

Name: CONLEY S GARAGE  
 Year: 1947  
 Type: GASOLINE AND OIL SERVICE STATIONS

Name: CONLEY S GARAGE  
 Year: 1947  
 Type: AUTOMOBILE REPAIRING

Name: SMALL & MC NALLY  
 Year: 1951  
 Type: GASOLINE AND OIL SERVICE STATIONS

Name: CONLEY S GARAGE  
 Year: 1951  
 Type: AUTOMOBILE REPAIRERS

**K65**  
**WNW**  
**1/8-1/4**  
**0.177 mi.**  
**937 ft.**

**YI'S TEXACO**  
**811 S ALAMEDA ST**  
**COMPTON, CA 90220**

**UST U003984030**  
**N/A**

**Site 7 of 7 in cluster K**

**Relative:**  
**Higher**

UST:

Facility ID: 2097  
 Latitude: 33.88955  
 Longitude: -118.21952

**Actual:**  
**67 ft.**

**M66**  
**SW**  
**1/8-1/4**  
**0.185 mi.**  
**979 ft.**

**MURCOLE INC**  
**1104 S ALAMEDA ST**  
**COMPTON, CA 90220**

**RCRA-NonGen 1000178765**  
**FINDS CAD004770517**

**Site 1 of 4 in cluster M**

**Relative:**  
**Higher**

RCRA-NonGen:

Date form received by agency: 01/29/1982  
 Facility name: MURCOLE INC  
 Facility address: 1104 S ALAMEDA ST  
 COMPTON, CA 90220

**Actual:**  
**67 ft.**

Map ID  
Direction  
Distance  
Elevation

MAP FINDINGS

Site

Database(s)

EDR ID Number  
EPA ID Number

**MURCOLE INC (Continued)**

**1000178765**

EPA ID: CAD004770517  
Mailing address: PO BOX 5685  
COMPTON, CA 90224  
Contact: ENVIRONMENTAL MANAGER  
Contact address: 1104 S ALAMEDA ST  
COMPTON, CA 90220  
Contact country: US  
Contact telephone: (213) 537-2853  
Contact email: Not reported  
EPA Region: 09  
Land type: Other land type  
Classification: Non-Generator  
Description: Handler: Non-Generators do not presently generate hazardous waste

**Owner/Operator Summary:**

Owner/operator name: NOT REQUIRED  
Owner/operator address: NOT REQUIRED  
NOT REQUIRED, ME 99999  
Owner/operator country: Not reported  
Owner/operator telephone: (415) 555-1212  
Legal status: Private  
Owner/Operator Type: Owner  
Owner/Op start date: Not reported  
Owner/Op end date: Not reported

Owner/operator name: NOT REQUIRED  
Owner/operator address: NOT REQUIRED  
NOT REQUIRED, ME 99999  
Owner/operator country: Not reported  
Owner/operator telephone: (415) 555-1212  
Legal status: Private  
Owner/Operator Type: Operator  
Owner/Op start date: Not reported  
Owner/Op end date: Not reported

**Handler Activities Summary:**

U.S. importer of hazardous waste: No  
Mixed waste (haz. and radioactive): No  
Recycler of hazardous waste: No  
Transporter of hazardous waste: Yes  
Treater, storer or disposer of HW: No  
Underground injection activity: No  
On-site burner exemption: No  
Furnace exemption: No  
Used oil fuel burner: No  
Used oil processor: No  
User oil refiner: No  
Used oil fuel marketer to burner: No  
Used oil Specification marketer: No  
Used oil transfer facility: No  
Used oil transporter: No

Violation Status: No violations found

**Evaluation Action Summary:**

Evaluation date: 03/21/1985

Map ID  
Direction  
Distance  
Elevation

MAP FINDINGS

Site

Database(s)

EDR ID Number  
EPA ID Number

**MURCOLE INC (Continued)**

**1000178765**

Evaluation: COMPLIANCE EVALUATION INSPECTION ON-SITE  
Area of violation: Not reported  
Date achieved compliance: Not reported  
Evaluation lead agency: State

**FINDS:**

Registry ID: 110002799375

**Environmental Interest/Information System**

RCRAInfo is a national information system that supports the Resource Conservation and Recovery Act (RCRA) program through the tracking of events and activities related to facilities that generate, transport, and treat, store, or dispose of hazardous waste. RCRAInfo allows RCRA program staff to track the notification, permit, compliance, and corrective action activities required under RCRA.

**M67  
SW  
1/8-1/4  
0.186 mi.  
981 ft.**

**MURCOLE INC.  
1105 S ALAMEDA ST  
COMPTON, CA 90220  
Site 2 of 4 in cluster M**

**CA FID UST S101585736  
SWEEPS UST N/A  
LA Co. Site Mitigation**

**Relative:  
Higher**

CA FID UST:  
Facility ID: 19028090  
Regulated By: UTNKA  
Regulated ID: Not reported  
Cortese Code: Not reported  
SIC Code: Not reported  
Facility Phone: 2135372855  
Mail To: Not reported  
Mailing Address: 1105 S ALAMEDA  
Mailing Address 2: Not reported  
Mailing City, St, Zip: COMPTON 90220  
Contact: Not reported  
Contact Phone: Not reported  
DUNS Number: Not reported  
NPDES Number: Not reported  
EPA ID: Not reported  
Comments: Not reported  
Status: Active

**Actual:  
67 ft.**

**SWEEPS UST:**

Status: A  
Comp Number: 13746  
Number: 1  
Board Of Equalization: Not reported  
Ref Date: 09-23-91  
Act Date: 09-23-91  
Created Date: 09-23-91  
Tank Status: A  
Owner Tank Id: 1  
Swrcb Tank Id: 19-000-013746-000001  
Actv Date: 09-23-91  
Capacity: 10000  
Tank Use: M.V. FUEL  
Stg: P

Map ID  
 Direction  
 Distance  
 Elevation

MAP FINDINGS

Site

Database(s)

EDR ID Number  
 EPA ID Number

**MURCOLE INC. (Continued)**

**S101585736**

Content: DIESEL  
 Number Of Tanks: 2

Status: A  
 Comp Number: 13746  
 Number: 1  
 Board Of Equalization: Not reported  
 Ref Date: 09-23-91  
 Act Date: 09-23-91  
 Created Date: 09-23-91  
 Tank Status: A  
 Owner Tank Id: 2  
 Swrcb Tank Id: 19-000-013746-000002  
 Actv Date: 09-23-91  
 Capacity: 6000  
 Tank Use: M.V. FUEL  
 Stg: P  
 Content: DIESEL  
 Number Of Tanks: Not reported

LA Co. Site Mitigation:

Facility ID: Not reported  
 Site ID: SD0010366  
 Case ID: RO0010366  
 Abated: Yes  
 Assigned To: GB  
 Entered Date: 5/11/2004  
 Abated Date: 3/26/1997

**M68**  
**SW**  
**1/8-1/4**  
**0.186 mi.**  
**981 ft.**

**MURCOLE INC**  
**1105 S ALAMEDA**  
**COMPTON, CA 90220**  
**Site 3 of 4 in cluster M**

**RCRA-SQG 1000178766**  
**LUST CAD982350050**  
**UST**  
**HIST UST**  
**LOS ANGELES CO. HMS**  
**HAZNET**  
**EMI**

**Relative:**  
**Higher**

**Actual:**  
**67 ft.**

RCRA-SQG:

Date form received by agency: 10/21/1987  
 Facility name: MURCOLE INC  
 Facility address: 1105 S ALAMEDA  
 COMPTON, CA 90220  
 EPA ID: CAD982350050  
 Mailing address: S ALAMEDA  
 COMPTON, CA 90220  
 Contact: ENVIRONMENTAL MANAGER  
 Contact address: 1105 S ALAMEDA  
 COMPTON, CA 90220  
 Contact country: US  
 Contact telephone: (213) 537-2853  
 Contact email: Not reported  
 EPA Region: 09  
 Classification: Small Small Quantity Generator  
 Description: Handler: generates more than 100 and less than 1000 kg of hazardous waste during any calendar month and accumulates less than 6000 kg of hazardous waste at any time; or generates 100 kg or less of hazardous waste during any calendar month, and accumulates more than 1000 kg of

Map ID  
Direction  
Distance  
Elevation

MAP FINDINGS

Site

Database(s)

EDR ID Number  
EPA ID Number

**MURCOLE INC (Continued)**

**1000178766**

hazardous waste at any time

Owner/Operator Summary:

Owner/operator name: MURCOLE INC  
Owner/operator address: NOT REQUIRED  
NOT REQUIRED, ME 99999  
Owner/operator country: Not reported  
Owner/operator telephone: (415) 555-1212  
Legal status: Private  
Owner/Operator Type: Owner  
Owner/Op start date: Not reported  
Owner/Op end date: Not reported

Owner/operator name: NOT REQUIRED  
Owner/operator address: NOT REQUIRED  
NOT REQUIRED, ME 99999  
Owner/operator country: Not reported  
Owner/operator telephone: (415) 555-1212  
Legal status: Private  
Owner/Operator Type: Operator  
Owner/Op start date: Not reported  
Owner/Op end date: Not reported

Handler Activities Summary:

U.S. importer of hazardous waste: No  
Mixed waste (haz. and radioactive): No  
Recycler of hazardous waste: No  
Transporter of hazardous waste: No  
Treater, storer or disposer of HW: No  
Underground injection activity: No  
On-site burner exemption: No  
Furnace exemption: No  
Used oil fuel burner: No  
Used oil processor: No  
User oil refiner: No  
Used oil fuel marketer to burner: No  
Used oil Specification marketer: No  
Used oil transfer facility: No  
Used oil transporter: No

Violation Status: No violations found

LUST:

Region: STATE  
Global Id: T0603704096  
Latitude: 33.8865251  
Longitude: -118.2190883  
Case Type: LUST Cleanup Site  
Status: Open - Site Assessment  
Status Date: 09/21/2010  
Lead Agency: LOS ANGELES COUNTY  
Case Worker: JOA  
Local Agency: LOS ANGELES COUNTY  
RB Case Number: I-13746  
LOC Case Number: 013400-013746  
File Location: Not reported  
Potential Media Affect: Other Groundwater (uses other than drinking water)

Map ID  
Direction  
Distance  
Elevation

MAP FINDINGS

Site

Database(s)

EDR ID Number  
EPA ID Number

**MURCOLE INC (Continued)**

**1000178766**

Potential Contaminants of Concern: Diesel  
Site History: Not reported

[Click here to access the California GeoTracker records for this facility:](#)

LUST:

Global Id: T0603704096  
Contact Type: Regional Board Caseworker  
Contact Name: YUE RONG  
Organization Name: LOS ANGELES RWQCB (REGION 4)  
Address: 320 W. 4TH ST., SUITE 200  
City: Los Angeles  
Email: yrong@waterboards.ca.gov  
Phone Number: Not reported

Global Id: T0603704096  
Contact Type: Local Agency Caseworker  
Contact Name: JOHN AWUJO  
Organization Name: LOS ANGELES COUNTY  
Address: 900 S FREMONT AVE  
City: ALHAMBRA  
Email: Not reported  
Phone Number: 6264583507

LUST:

Global Id: T0603704096  
Action Type: Other  
Date: 1950-01-01 00:00:00  
Action: Leak Reported

UST:

Facility ID: 1754  
Latitude: 33.88646  
Longitude: -118.21894

HIST UST:

Region: STATE  
Facility ID: 00000046966  
Facility Type: Other  
Other Type: BUSINESS  
Total Tanks: 0003  
Contact Name: JAMES T. WHITING  
Telephone: 2135372853  
Owner Name: MURCOLE, INC.  
Owner Address: 1105 SO. ALAMEDA  
Owner City,St,Zip: COMPTON, CA 90220

Tank Num: 001  
Container Num: 3  
Year Installed: Not reported  
Tank Capacity: 00000000  
Tank Used for: WASTE  
Type of Fuel: Not reported  
Tank Construction: Not reported  
Leak Detection: None

Map ID  
Direction  
Distance  
Elevation

MAP FINDINGS

Site

Database(s)

EDR ID Number  
EPA ID Number

**MURCOLE INC (Continued)**

**1000178766**

Tank Num: 002  
Container Num: 1  
Year Installed: 1976  
Tank Capacity: 00006000  
Tank Used for: PRODUCT  
Type of Fuel: DIESEL  
Tank Construction: 1/4 inches  
Leak Detection: Stock Inventor

Tank Num: 003  
Container Num: 2  
Year Installed: 1979  
Tank Capacity: 00009950  
Tank Used for: PRODUCT  
Type of Fuel: DIESEL  
Tank Construction: 1/4 inches  
Leak Detection: Stock Inventor

**LOS ANGELES CO. HMS:**

Region: LA  
Facility Id: 013400-013746  
Facility Status: Permit  
Area: 2P  
Permit Number: 00006119T  
Permit Status: Removed  
Facility Type: T0

**HAZNET:**

Year: 1996  
Gepaid: CAL922973585  
Contact: JASMINE MGRDICHIAN  
Telephone: 3105372853  
Mailing Name: Not reported  
Mailing Address: 1105 S ALAMEDA ST  
Mailing City,St,Zip: COMPTON, CA 902200000  
Gen County: Los Angeles  
TSD EPA ID: CAT080013352  
TSD County: Los Angeles  
Waste Category: Tank bottom waste  
Disposal Method: R01  
Tons: .0834  
Facility County: Los Angeles

Year: 1994  
Gepaid: CAD004770517  
Contact: JOHN MGRDICHIAN, PRES  
Telephone: 0000000000  
Mailing Name: Not reported  
Mailing Address: P O BOX 5685  
Mailing City,St,Zip: COMPTON, CA 902240000  
Gen County: Los Angeles  
TSD EPA ID: CAT080013352  
TSD County: Los Angeles  
Waste Category: Unspecified aqueous solution  
Disposal Method: R01  
Tons: .2085

Map ID  
 Direction  
 Distance  
 Elevation

MAP FINDINGS

Site

Database(s)

EDR ID Number  
 EPA ID Number

**MURCOLE INC (Continued)**

**1000178766**

Facility County: Los Angeles

EMI:

Year: 1987  
 County Code: 19  
 Air Basin: SC  
 Facility ID: 2172  
 Air District Name: SC  
 SIC Code: 7538  
 Air District Name: SOUTH COAST AQMD  
 Community Health Air Pollution Info System: Not reported  
 Consolidated Emission Reporting Rule: Not reported  
 Total Organic Hydrocarbon Gases Tons/Yr: 0  
 Reactive Organic Gases Tons/Yr: 0  
 Carbon Monoxide Emissions Tons/Yr: 0  
 NOX - Oxides of Nitrogen Tons/Yr: 0  
 SOX - Oxides of Sulphur Tons/Yr: 0  
 Particulate Matter Tons/Yr: 0  
 Part. Matter 10 Micrometers & Smllr Tons/Yr: 0

Year: 1990  
 County Code: 19  
 Air Basin: SC  
 Facility ID: 2172  
 Air District Name: SC  
 SIC Code: 7538  
 Air District Name: SOUTH COAST AQMD  
 Community Health Air Pollution Info System: Not reported  
 Consolidated Emission Reporting Rule: Not reported  
 Total Organic Hydrocarbon Gases Tons/Yr: 0  
 Reactive Organic Gases Tons/Yr: 0  
 Carbon Monoxide Emissions Tons/Yr: 0  
 NOX - Oxides of Nitrogen Tons/Yr: 0  
 SOX - Oxides of Sulphur Tons/Yr: 0  
 Particulate Matter Tons/Yr: 0  
 Part. Matter 10 Micrometers & Smllr Tons/Yr: 0

**M69**  
**SW**  
**1/8-1/4**  
**0.188 mi.**  
**990 ft.**

**MURCOLE INC**  
**1105 ALAMEDA**  
**COMPTON, CA 90224**  
**Site 4 of 4 in cluster M**

**HIST CORTESE** **S104406608**  
**LUST** **N/A**

**Relative:**  
**Higher**

CORTESE:  
 Region: CORTESE  
 Facility County Code: 19  
 Reg By: LTNKA  
 Reg Id: I-13746

**Actual:**  
**67 ft.**

LUST REG 4:  
 Region: 4  
 Regional Board: 04  
 County: Los Angeles  
 facid: I-13746  
 Status: Case Closed  
 Substance: Diesel  
 Substance Quantity: Not reported

Map ID  
Direction  
Distance  
Elevation

MAP FINDINGS

Site

Database(s)

EDR ID Number  
EPA ID Number

**MURCOLE INC (Continued)**

**S104406608**

Local Case No: Not reported  
Case Type: Groundwater  
Abatement Method Used at the Site: EDIT  
Global ID: T0603704096  
W Global ID: Not reported  
Staff: UNK  
Local Agency: 19000  
Cross Street: Not reported  
Enforcement Type: Not reported  
Date Leak Discovered: Not reported  
Date Leak First Reported: 11/4/1991  
Date Leak Record Entered: 12/1/1995  
Date Confirmation Began: Not reported  
Date Leak Stopped: Not reported  
Date Case Last Changed on Database: 1/31/1995  
Date the Case was Closed: 3/16/1995  
How Leak Discovered: Not reported  
How Leak Stopped: Not reported  
Cause of Leak: UNK  
Leak Source: UNK  
Operator: Not reported  
Water System: Not reported  
Well Name: Not reported  
Approx. Dist To Production Well (ft): 1374.8359921939118403071794462  
Source of Cleanup Funding: UNK  
Preliminary Site Assessment Workplan Submitted: Not reported  
Preliminary Site Assessment Began: Not reported  
Pollution Characterization Began: Not reported  
Remediation Plan Submitted: 10/3/1991  
Remedial Action Underway: 2/10/1992  
Post Remedial Action Monitoring Began: Not reported  
Enforcement Action Date: Not reported  
Historical Max MTBE Date: Not reported  
Hist Max MTBE Conc in Groundwater: Not reported  
Hist Max MTBE Conc in Soil: Not reported  
Significant Interim Remedial Action Taken: Not reported  
GW Qualifier: Not reported  
Soil Qualifier: Not reported  
Organization: Not reported  
Owner Contact: Not reported  
Responsible Party: MURCOLE INC  
RP Address: 1105 ALAMEDA ST S COMPTON CA 90224  
Program: LUST  
Lat/Long: 33.8865251 / -1  
Local Agency Staff: Not reported  
Beneficial Use: Not reported  
Priority: Not reported  
Cleanup Fund Id: Not reported  
Suspended: Not reported  
Assigned Name: Not reported  
Summary: Not reported

MAP FINDINGS

Map ID  
 Direction  
 Distance  
 Elevation

Site

Database(s)

EDR ID Number  
 EPA ID Number

**N70**  
**South**  
**1/8-1/4**  
**0.193 mi.**  
**1021 ft.**

**R & D STEEL INC**  
**1200 S SANTA FE**  
**COMPTON, CA 90221**  
**Site 1 of 9 in cluster N**

**SWEEPS UST** **S102057504**  
**LOS ANGELES CO. HMS** **N/A**

**Relative:**  
**Lower**

**SWEEPS UST:**  
 Status: Not reported  
 Comp Number: 14987  
 Number: Not reported  
 Board Of Equalization: Not reported  
 Ref Date: Not reported  
 Act Date: Not reported  
 Created Date: Not reported  
 Tank Status: Not reported  
 Owner Tank Id: Not reported  
 Swrcb Tank Id: 19-000-014987-000001  
 Actv Date: Not reported  
 Capacity: 2000  
 Tank Use: M.V. FUEL  
 Stg: PRODUCT  
 Content: OTHER  
 Number Of Tanks: 1

**Actual:**  
**63 ft.**

**LOS ANGELES CO. HMS:**  
 Region: LA  
 Facility Id: 014403-014987  
 Facility Status: Removed  
 Area: 2P  
 Permit Number: 00005846T  
 Permit Status: Removed  
 Facility Type: T0

**O71**  
**WNW**  
**1/8-1/4**  
**0.201 mi.**  
**1061 ft.**

**COMPTON UNIFIED SCH DIST/TRANS. DEPT**  
**723 ALAMEDA ST**  
**COMPTON, CA 90220**  
**Site 1 of 3 in cluster O**

**CA FID UST** **S101586514**  
**SWEEPS UST** **N/A**  
**HAZNET**

**Relative:**  
**Higher**

**CA FID UST:**  
 Facility ID: 19053049  
 Regulated By: UTKA  
 Regulated ID: Not reported  
 Cortese Code: Not reported  
 SIC Code: Not reported  
 Facility Phone: 3106394321  
 Mail To: Not reported  
 Mailing Address: 723 ALAMEDA AVE  
 Mailing Address 2: Not reported  
 Mailing City,St,Zip: COMPTON 90220  
 Contact: Not reported  
 Contact Phone: Not reported  
 DUNs Number: Not reported  
 NPDES Number: Not reported  
 EPA ID: Not reported  
 Comments: Not reported  
 Status: Active

**Actual:**  
**67 ft.**

Map ID  
Direction  
Distance  
Elevation

MAP FINDINGS

Site

Database(s)

EDR ID Number  
EPA ID Number

COMPTON UNIFIED SCH DIST/TRANS. DEPT (Continued)

S101586514

SWEEPS UST:

Status: A  
Comp Number: 16586  
Number: 4  
Board Of Equalization: Not reported  
Ref Date: 02-07-92  
Act Date: 02-07-92  
Created Date: 02-07-92  
Tank Status: A  
Owner Tank Id: 1  
Swrcb Tank Id: 19-000-016586-000001  
Actv Date: 02-07-92  
Capacity: 10000  
Tank Use: M.V. FUEL  
Stg: P  
Content: REG UNLEADED  
Number Of Tanks: 2

Status: A  
Comp Number: 16586  
Number: 4  
Board Of Equalization: Not reported  
Ref Date: 02-07-92  
Act Date: 02-07-92  
Created Date: 02-07-92  
Tank Status: A  
Owner Tank Id: 2  
Swrcb Tank Id: 19-000-016586-000002  
Actv Date: 02-07-92  
Capacity: 10000  
Tank Use: M.V. FUEL  
Stg: P  
Content: DIESEL  
Number Of Tanks: Not reported

HAZNET:

Year: 2010  
Gepaid: CAL000173531  
Contact: OTHA D JOHNSON DIR OF TRANS  
Telephone: 3106394321  
Mailing Name: Not reported  
Mailing Address: 723 ALAMEDA ST  
Mailing City,St,Zip: COMPTON, CA 902200000  
Gen County: Not reported  
TSD EPA ID: CAT080013352  
TSD County: Not reported  
Waste Category: Aqueous solution with total organic residues less than 10 percent  
Disposal Method: OTHER RECOVERY OF RECLAMATION FOR REUSE INCLUDING ACID REGENERATION,  
ORGANICS RECOVERY ECT  
Tons: 0.126  
Facility County: Los Angeles

MAP FINDINGS

Map ID  
Direction  
Distance  
Elevation

Site

Database(s)

EDR ID Number  
EPA ID Number

**72**  
**West**  
**1/8-1/4**  
**0.203 mi.**  
**1073 ft.**

**ALONDRA SHOPPING CENTER**  
**247 ALONDRA**  
**COMPTON, CA 90220**

**SLIC S103546796**  
**N/A**

**Relative:**  
**Higher**

SLIC:  
Region: 4  
Facility Status: No further action required

**Actual:**  
**67 ft.**

SLIC: 0709  
Substance: VOCs  
Staff: Not reported

**073**  
**WNW**  
**1/8-1/4**  
**0.206 mi.**  
**1088 ft.**

**COMPTON USD WAREHOUSE**  
**723 S ALAMEDA ST**  
**COMPTON, CA 90220**

**LUST S102056811**  
**LOS ANGELES CO. HMS**  
**HAZNET N/A**

**Site 2 of 3 in cluster O**

**Relative:**  
**Higher**

LUST:  
Region: STATE  
Global Id: T0603781228  
Latitude: 33.889948  
Longitude: -118.21959  
Case Type: LUST Cleanup Site  
Status: Open - Site Assessment  
Status Date: 10/16/2006  
Lead Agency: LOS ANGELES COUNTY  
Case Worker: MRR  
Local Agency: LOS ANGELES COUNTY  
RB Case Number: Not reported  
LOC Case Number: 015364-016586  
File Location: Not reported  
Potential Media Affect: Soil  
Potential Contaminants of Concern: Diesel, Gasoline  
Site History: Not reported

**Actual:**  
**67 ft.**

[Click here to access the California GeoTracker records for this facility:](#)

LUST:  
Global Id: T0603781228  
Contact Type: Local Agency Caseworker  
Contact Name: KATTYA BATRES RINZE  
Organization Name: LOS ANGELES COUNTY  
Address: 900 SOUTH FREMONT AVE  
City: ALHAMBRA  
Email: gbatres@dpw.lacounty.gov  
Phone Number: Not reported

Global Id: T0603781228  
Contact Type: Regional Board Caseworker  
Contact Name: YUE RONG  
Organization Name: LOS ANGELES RWQCB (REGION 4)  
Address: 320 W. 4TH ST., SUITE 200  
City: Los Angeles  
Email: yrong@waterboards.ca.gov  
Phone Number: Not reported

LUST:  
Global Id: T0603781228

Map ID  
Direction  
Distance  
Elevation

MAP FINDINGS

Site

Database(s)

EDR ID Number  
EPA ID Number

**COMPTON USD WAREHOUSE (Continued)**

**S102056811**

Action Type: Other  
Date: 1950-01-01 00:00:00  
Action: Leak Discovery

Global Id: T0603781228  
Action Type: Other  
Date: 1950-01-01 00:00:00  
Action: Leak Reported

Global Id: T0603781228  
Action Type: REMEDIATION  
Date: 1950-01-01 00:00:00  
Action: Not reported

**LOS ANGELES CO. HMS:**

Region: LA  
Facility Id: 015364-016586  
Facility Status: Permit  
Area: 2P  
Permit Number: 00006196T  
Permit Status: Permit  
Facility Type: T0

**HAZNET:**

Year: 2006  
Gepaid: CAL000251882  
Contact: T BONNER, MECHANIC SUPERVISOR  
Telephone: 3106394321  
Mailing Name: Not reported  
Mailing Address: 723 S ALAMEDA ST  
Mailing City,St,Zip: COMPTON, CA 90220  
Gen County: Los Angeles  
TSD EPA ID: CAT080013352  
TSD County: Los Angeles  
Waste Category: Tank bottom waste  
Disposal Method: H13  
Tons: 12.51  
Facility County: Los Angeles

Year: 2004  
Gepaid: CAL000251882  
Contact: T BONNER, MECHANIC SUPERVISOR  
Telephone: 3106394321  
Mailing Name: Not reported  
Mailing Address: 723 S ALAMEDA ST  
Mailing City,St,Zip: COMPTON, CA 90220  
Gen County: Los Angeles  
TSD EPA ID: CAT080013352  
TSD County: Los Angeles  
Waste Category: Aqueous solution with total organic residues less than 10 percent  
Disposal Method: R01  
Tons: 0.83  
Facility County: Not reported

Year: 2002

Map ID  
Direction  
Distance  
Elevation

MAP FINDINGS

Site

Database(s)

EDR ID Number  
EPA ID Number

**COMPTON USD WAREHOUSE (Continued)**

**S102056811**

Gepaid: CAL000251882  
Contact: TIM WILSON  
Telephone: 3106394321  
Mailing Name: Not reported  
Mailing Address: 723 S ALAMEDA ST  
Mailing City,St,Zip: COMPTON, CA 90220  
Gen County: Los Angeles  
TSD EPA ID: Not reported  
TSD County: Los Angeles  
Waste Category: Tank bottom waste  
Disposal Method: R01  
Tons: 0.41  
Facility County: Not reported

**O74**  
**WNW**  
**1/8-1/4**  
**0.206 mi.**  
**1088 ft.**

**COMPTON UNIFIED SCHOOL DT**  
**723 S ALAMEDA ST**  
**COMPTON, CA 90220**

**UST U003777322**  
**N/A**

**Site 3 of 3 in cluster O**

**Relative:**  
**Higher**

UST:  
Facility ID: 1949  
Latitude: 33.89021  
Longitude: -118.21966

**Actual:**  
**67 ft.**

**75**  
**South**  
**1/8-1/4**  
**0.207 mi.**  
**1091 ft.**

**MOIRRISS CARL CHEVRON STATION**  
**1220 S LONG BEACH BLVD**  
**COMPTON, CA 90220**

**EDR Historical Auto Stations 1008994020**  
**N/A**

**Relative:**  
**Lower**

EDR Historical Auto Stations:  
Name: P D Q VICTORY SERVICE  
Year: 1947  
Type: GASOLINE AND OIL SERVICE STATIONS  
  
Name: LE BRUN R G  
Year: 1951  
Type: GASOLINE AND OIL SERVICE STATIONS  
  
Name: MOIRRISS CARL CHEVRON STATION  
Year: 1962  
Type: Not reported

**Actual:**  
**64 ft.**

**N76**  
**South**  
**1/8-1/4**  
**0.209 mi.**  
**1104 ft.**

**ASBURY ENVIRONMENTAL SERVICES**  
**1241 S SANTA FE**  
**COMPTON, CA 90221**

**RCRA-NonGen 1000350065**  
**FINDS CAD981435894**

**Site 2 of 9 in cluster N**

**Relative:**  
**Lower**

RCRA-NonGen:  
Date form received by agency: 12/14/1999  
Facility name: ASBURY ENVIRONMENTAL SERVICES  
Facility address: 1241 S SANTA FE  
COMPTON, CA 90221

**Actual:**  
**63 ft.**

Map ID  
Direction  
Distance  
Elevation

MAP FINDINGS

Site

Database(s)

EDR ID Number  
EPA ID Number

**ASBURY ENVIRONMENTAL SERVICES (Continued)**

**1000350065**

EPA ID: CAD981435894  
Contact: MEL HARPER  
Contact address: 1241 S SANTA FE  
COMPTON, CA 90221  
Contact country: US  
Contact telephone: (310) 898-3867  
Contact email: Not reported  
EPA Region: 09  
Classification: Non-Generator  
Description: Handler: Non-Generators do not presently generate hazardous waste

**Owner/Operator Summary:**

Owner/operator name: LUIS FELIPE DEL CID  
Owner/operator address: 4561 W 115TH ST APT C  
HAWTHORNE, CA 90250  
Owner/operator country: Not reported  
Owner/operator telephone: (310) 644-5251  
Legal status: Private  
Owner/Operator Type: Owner  
Owner/Op start date: Not reported  
Owner/Op end date: Not reported

Owner/operator name: NOT REQUIRED  
Owner/operator address: NOT REQUIRED  
NOT REQUIRED, ME 99999  
Owner/operator country: Not reported  
Owner/operator telephone: (415) 555-1212  
Legal status: Private  
Owner/Operator Type: Operator  
Owner/Op start date: Not reported  
Owner/Op end date: Not reported

**Handler Activities Summary:**

U.S. importer of hazardous waste: No  
Mixed waste (haz. and radioactive): No  
Recycler of hazardous waste: No  
Transporter of hazardous waste: Yes  
Treater, storer or disposer of HW: No  
Underground injection activity: No  
On-site burner exemption: No  
Furnace exemption: No  
Used oil fuel burner: No  
Used oil processor: No  
User oil refiner: No  
Used oil fuel marketer to burner: No  
Used oil Specification marketer: No  
Used oil transfer facility: No  
Used oil transporter: No

Violation Status: No violations found

**FINDS:**

Registry ID: 110002704627

**Environmental Interest/Information System**

RCRAInfo is a national information system that supports the Resource

Map ID  
Direction  
Distance  
Elevation

MAP FINDINGS

Site

Database(s)

EDR ID Number  
EPA ID Number

**ASBURY ENVIRONMENTAL SERVICES (Continued)**

**1000350065**

Conservation and Recovery Act (RCRA) program through the tracking of events and activities related to facilities that generate, transport, and treat, store, or dispose of hazardous waste. RCRAInfo allows RCRA program staff to track the notification, permit, compliance, and corrective action activities required under RCRA.

**N77**  
**South**  
**1/8-1/4**  
**0.209 mi.**  
**1104 ft.**

**MERLO TRUCKING**  
**1241 SANTA FE AVE S**  
**COMPTON, CA 90221**

**HIST CORTESE** **S104406612**  
**LUST** **N/A**

**Site 3 of 9 in cluster N**

**Relative:**  
**Lower**

**CORTESE:**  
Region: CORTESE  
Facility County Code: 19  
Reg By: LTNKA  
Reg Id: I-14630

**Actual:**  
**63 ft.**

**LUST:**  
Region: STATE  
Global Id: T0603704190  
Latitude: 33.885141  
Longitude: -118.216292  
Case Type: LUST Cleanup Site  
Status: Completed - Case Closed  
Status Date: 08/29/1990  
Lead Agency: LOS ANGELES COUNTY  
Case Worker: JOA  
Local Agency: LOS ANGELES COUNTY  
RB Case Number: I-14630  
LOC Case Number: Not reported  
File Location: Not reported  
Potential Media Affect: Soil  
Potential Contaminants of Concern: Gasoline  
Site History: Not reported

Click here to access the California GeoTracker records for this facility:

**LUST:**  
Global Id: T0603704190  
Contact Type: Regional Board Caseworker  
Contact Name: YUE RONG  
Organization Name: LOS ANGELES RWQCB (REGION 4)  
Address: 320 W. 4TH ST., SUITE 200  
City: Los Angeles  
Email: yrong@waterboards.ca.gov  
Phone Number: Not reported

Global Id: T0603704190  
Contact Type: Local Agency Caseworker  
Contact Name: JOHN AWUJO  
Organization Name: LOS ANGELES COUNTY  
Address: 900 S FREMONT AVE  
City: ALHAMBRA  
Email: Not reported  
Phone Number: 6264583507

Map ID  
Direction  
Distance  
Elevation

MAP FINDINGS

Site

Database(s)

EDR ID Number  
EPA ID Number

**MERLO TRUCKING (Continued)**

**S104406612**

LUST:

Global Id: T0603704190  
Action Type: Other  
Date: 1950-01-01 00:00:00  
Action: Leak Stopped

Global Id: T0603704190  
Action Type: Other  
Date: 1950-01-01 00:00:00  
Action: Leak Discovery

Global Id: T0603704190  
Action Type: Other  
Date: 1950-01-01 00:00:00  
Action: Leak Reported

LUST REG 4:

Region: 4  
Regional Board: 04  
County: Los Angeles  
facid: I-14630  
Status: Case Closed  
Substance: Gasoline  
Substance Quantity: Not reported  
Local Case No: Not reported  
Case Type: Soil  
Abatement Method Used at the Site: Not reported  
Global ID: T0603704190  
W Global ID: Not reported  
Staff: UNK  
Local Agency: 19000  
Cross Street: JOHNSON ST  
Enforcement Type: Not reported  
Date Leak Discovered: 5/1/1990  
Date Leak First Reported: 5/1/1990  
Date Leak Record Entered: 6/18/1990  
Date Confirmation Began: Not reported  
Date Leak Stopped: 5/1/1990  
Date Case Last Changed on Database: 9/12/1990  
Date the Case was Closed: 8/29/1990  
How Leak Discovered: Tank Closure  
How Leak Stopped: Not reported  
Cause of Leak: UNK  
Leak Source: UNK  
Operator: MERLO  
Water System: Not reported  
Well Name: Not reported  
Approx. Dist To Production Well (ft): 774.66828407393417222269252767  
Source of Cleanup Funding: UNK  
Preliminary Site Assessment Workplan Submitted: Not reported  
Preliminary Site Assessment Began: Not reported  
Pollution Characterization Began: Not reported  
Remediation Plan Submitted: Not reported  
Remedial Action Underway: Not reported  
Post Remedial Action Monitoring Began: Not reported

Map ID  
 Direction  
 Distance  
 Elevation

MAP FINDINGS

Site

Database(s)

EDR ID Number  
 EPA ID Number

**MERLO TRUCKING (Continued)**

**S104406612**

Enforcement Action Date: Not reported  
 Historical Max MTBE Date: Not reported  
 Hist Max MTBE Conc in Groundwater: Not reported  
 Hist Max MTBE Conc in Soil: Not reported  
 Significant Interim Remedial Action Taken: Not reported  
 GW Qualifier: Not reported  
 Soil Qualifier: Not reported  
 Organization: Not reported  
 Owner Contact: Not reported  
 Responsible Party: COMPTON READY MIX  
 RP Address: P.O. BOX 295, LOMITA, 90717  
 Program: LUST  
 Lat/Long: 33.8853741 / -1  
 Local Agency Staff: Not reported  
 Beneficial Use: Not reported  
 Priority: Not reported  
 Cleanup Fund Id: Not reported  
 Suspended: Not reported  
 Assigned Name: Not reported  
 Summary: Not reported

**N78**  
**South**  
**1/8-1/4**  
**0.209 mi.**  
**1104 ft.**

**COMPTON DIESEL SERVICE**  
**1241 S SANTA FE**  
**COMPTON, CA 90221**  
**Site 4 of 9 in cluster N**

**CA FID UST**  
**SWEEPS UST**  
**LA Co. Site Mitigation**  
**LOS ANGELES CO. HMS**  
**HAZNET**

**S101584206**  
**N/A**

**Relative:**  
**Lower**

CA FID UST:  
 Facility ID: 19009471  
 Regulated By: UTNKI  
 Regulated ID: Not reported  
 Cortese Code: Not reported  
 SIC Code: Not reported  
 Facility Phone: 2136391747  
 Mail To: Not reported  
 Mailing Address: P O BOX 295  
 Mailing Address 2: Not reported  
 Mailing City,St,Zip: COMPTON 90717  
 Contact: Not reported  
 Contact Phone: Not reported  
 DUNs Number: Not reported  
 NPDES Number: Not reported  
 EPA ID: Not reported  
 Comments: Not reported  
 Status: Inactive

**Actual:**  
**63 ft.**

SWEEPS UST:  
 Status: Not reported  
 Comp Number: 14630  
 Number: Not reported  
 Board Of Equalization: Not reported  
 Ref Date: Not reported  
 Act Date: Not reported  
 Created Date: Not reported  
 Tank Status: Not reported  
 Owner Tank Id: Not reported  
 Swrcb Tank Id: 19-000-014630-000001

Map ID  
Direction  
Distance  
Elevation

MAP FINDINGS

Site

Database(s)

EDR ID Number  
EPA ID Number

**COMPTON DIESEL SERVICE (Continued)**

**S101584206**

Actv Date: Not reported  
Capacity: 2500  
Tank Use: OIL  
Stg: WASTE  
Content: Not reported  
Number Of Tanks: 2

Status: Not reported  
Comp Number: 14630  
Number: Not reported  
Board Of Equalization: Not reported  
Ref Date: Not reported  
Act Date: Not reported  
Created Date: Not reported  
Tank Status: Not reported  
Owner Tank Id: Not reported  
Swrcb Tank Id: 19-000-014630-000002  
Actv Date: Not reported  
Capacity: 2500  
Tank Use: OIL  
Stg: WASTE  
Content: Not reported  
Number Of Tanks: Not reported

LA Co. Site Mitigation:

Facility ID: Not reported  
Site ID: SD0000335  
Case ID: RO0001336  
Abated: No  
Assigned To: Richard Clark  
Entered Date: 12/22/2010  
Abated Date: Not reported

LOS ANGELES CO. HMS:

Region: LA  
Facility Id: 014131-014630  
Facility Status: Removed  
Area: 2P  
Permit Number: Not reported  
Permit Status: Not reported  
Facility Type: Not reported

HAZNET:

Year: 2006  
Gepaid: CAD981435894  
Contact: LOY ESTACIO  
Telephone: 5622311550  
Mailing Name: Not reported  
Mailing Address: 9302 SO GARFIELD AVENUE  
Mailing City,St,Zip: SOUTH GATE, CA 902800000  
Gen County: Los Angeles  
TSD EPA ID: CAT080013352  
TSD County: Los Angeles  
Waste Category: Unspecified aqueous solution  
Disposal Method: R01  
Tons: 0.83

Map ID  
Direction  
Distance  
Elevation

MAP FINDINGS

Site

Database(s)

EDR ID Number  
EPA ID Number

**COMPTON DIESEL SERVICE (Continued)**

**S101584206**

Facility County: Los Angeles  
  
Year: 2005  
Gepaid: CAD981435894  
Contact: LOY ESTACIO  
Telephone: 5622311550  
Mailing Name: Not reported  
Mailing Address: 9302 SO GARFIELD AVENUE  
Mailing City,St,Zip: SOUTH GATE, CA 902800000  
Gen County: Los Angeles  
TSD EPA ID: CAT080013352  
TSD County: Los Angeles  
Waste Category: Oil/water separation sludge  
Disposal Method: Not reported  
Tons: 11.25  
Facility County: Not reported

Year: 2004  
Gepaid: CAD981435894  
Contact: LOY ESTACIO  
Telephone: 5622311550  
Mailing Name: Not reported  
Mailing Address: 9302 SO GARFIELD AVENUE  
Mailing City,St,Zip: SOUTH GATE, CA 902800000  
Gen County: Los Angeles  
TSD EPA ID: CAT080013352  
TSD County: Los Angeles  
Waste Category: Oil/water separation sludge  
Disposal Method: Not reported  
Tons: 11.25  
Facility County: Not reported

Year: 2002  
Gepaid: CAD981435894  
Contact: --  
Telephone: --  
Mailing Name: Not reported  
Mailing Address: 1241 S SANTA FE AVE  
Mailing City,St,Zip: COMPTON, CA 902214338  
Gen County: Los Angeles  
TSD EPA ID: Not reported  
TSD County: Los Angeles  
Waste Category: Other organic solids  
Disposal Method: D80  
Tons: 0.80  
Facility County: Not reported

Year: 2002  
Gepaid: CAD981435894  
Contact: --  
Telephone: --  
Mailing Name: Not reported  
Mailing Address: 1241 S SANTA FE AVE  
Mailing City,St,Zip: COMPTON, CA 902214338  
Gen County: Los Angeles  
TSD EPA ID: Not reported  
TSD County: Los Angeles

Map ID  
Direction  
Distance  
Elevation

MAP FINDINGS

Site

Database(s)

EDR ID Number  
EPA ID Number

**COMPTON DIESEL SERVICE (Continued)**

**S101584206**

Waste Category: Unspecified aqueous solution  
Disposal Method: R01  
Tons: 5.42  
Facility County: Not reported

[Click this hyperlink](#) while viewing on your computer to access additional CA\_HAZNET: detail in the EDR Site Report.

**P79**  
**North**  
**1/8-1/4**  
**0.228 mi.**  
**1203 ft.**

**BOULEVARD AUTO REPAIR**  
**520 S LONG BEACH BLVD**  
**COMPTON, CA 90221**

**RCRA-SQG 1000455476**  
**FINDS CAD982476475**

**Site 1 of 2 in cluster P**

**Relative:**  
**Higher**

RCRA-SQG:

Date form received by agency: 07/06/1988

Facility name: BOULEVARD AUTO REPAIR

Facility address: 520 S LONG BEACH BLVD  
COMPTON, CA 90221

EPA ID: CAD982476475

Mailing address: S LONG BEACH BLVD  
COMPTON, CA 90221

Contact: ENVIRONMENTAL MANAGER

Contact address: 520 S LONG BEACH BLVD  
COMPTON, CA 90221

Contact country: US

Contact telephone: (213) 608-4466

Contact email: Not reported

EPA Region: 09

Classification: Small Small Quantity Generator

Description: Handler: generates more than 100 and less than 1000 kg of hazardous waste during any calendar month and accumulates less than 6000 kg of hazardous waste at any time; or generates 100 kg or less of hazardous waste during any calendar month, and accumulates more than 1000 kg of hazardous waste at any time

Owner/Operator Summary:

Owner/operator name: ERNEST JAMES  
Owner/operator address: NOT REQUIRED  
NOT REQUIRED, ME 99999

Owner/operator country: Not reported

Owner/operator telephone: (415) 555-1212

Legal status: Private

Owner/Operator Type: Owner

Owner/Op start date: Not reported

Owner/Op end date: Not reported

Owner/operator name: NOT REQUIRED  
Owner/operator address: NOT REQUIRED  
NOT REQUIRED, ME 99999

Owner/operator country: Not reported

Owner/operator telephone: (415) 555-1212

Legal status: Private

Owner/Operator Type: Operator

Owner/Op start date: Not reported

Owner/Op end date: Not reported

Map ID  
 Direction  
 Distance  
 Elevation

MAP FINDINGS

Site

Database(s)

EDR ID Number  
 EPA ID Number

**BOULEVARD AUTO REPAIR (Continued)**

**1000455476**

Handler Activities Summary:

U.S. importer of hazardous waste: No  
 Mixed waste (haz. and radioactive): No  
 Recycler of hazardous waste: No  
 Transporter of hazardous waste: No  
 Treater, storer or disposer of HW: No  
 Underground injection activity: No  
 On-site burner exemption: No  
 Furnace exemption: No  
 Used oil fuel burner: No  
 Used oil processor: No  
 User oil refiner: No  
 Used oil fuel marketer to burner: No  
 Used oil Specification marketer: No  
 Used oil transfer facility: No  
 Used oil transporter: No

Violation Status: No violations found

FINDS:

Registry ID: 110002823017

Environmental Interest/Information System

RCRAInfo is a national information system that supports the Resource Conservation and Recovery Act (RCRA) program through the tracking of events and activities related to facilities that generate, transport, and treat, store, or dispose of hazardous waste. RCRAInfo allows RCRA program staff to track the notification, permit, compliance, and corrective action activities required under RCRA.

**Q80**  
**SSW**  
 1/8-1/4  
 0.233 mi.  
 1232 ft.

**Relative:**  
**Higher**

**Actual:**  
 66 ft.

**SID S SUPER SERVICE STATION**  
 1207 S ALAMEDA ST  
 COMPTON, CA

Site 1 of 2 in cluster Q

EDR Historical Auto Stations:  
 Name: SID S SUPER SERVICE STATION  
 Year: 1931  
 Type: SERVICE STATIONS

**EDR Historical Auto Stations 1009048942**  
**N/A**

**P81**  
 North  
 1/8-1/4  
 0.237 mi.  
 1251 ft.

**Relative:**  
**Higher**

**Actual:**  
 68 ft.

**RULE LEO OLDSMOBILE CO**  
 505 S LONG BEACH BLVD  
 COMPTON, CA

Site 2 of 2 in cluster P

EDR Historical Auto Stations:  
 Name: RULE LEO OLDSMOBILE CO  
 Year: 1947  
 Type: AUTOMOBILE BRAKE SERVICE

Name: RULE LEO OLDSMOBILE CO  
 Year: 1947

**EDR Historical Auto Stations 1009017361**  
**N/A**

Map ID  
Direction  
Distance  
Elevation

MAP FINDINGS

Site

Database(s)

EDR ID Number  
EPA ID Number

**RULE LEO OLDSMOBILE CO (Continued)**

**1009017361**

Type: AUTOMOBILE REPAIRING  
Name: RULE LEO OLDSMOBILE CO  
Year: 1947  
Type: AUTOMOBILE REPAIRING  
Name: RULE LEO OLDSMOBILE CO  
Year: 1951  
Type: AUTOMOBILE MOTOR REBUILDING  
Name: RULE LEO OLDSMOBILE CO  
Year: 1951  
Type: AUTOMOBILE REPAIRERS  
Name: RULE LEO OLDSMOBILE CO  
Year: 1951  
Type: AUTOMOBILE REPAIRERS

**Q82**  
**SSW**  
**1/8-1/4**  
**0.239 mi.**  
**1261 ft.**

**CLARKE CONTRACTING CORP**  
**1218 S ALAMEDA ST**  
**COMPTON, CA 90220**

**RCRA-NonGen** **1000363498**  
**FINDS** **CAD980638191**  
**HAZNET**

**Site 2 of 2 in cluster Q**

**Relative:**  
**Higher**

RCRA-NonGen:

**Actual:**  
**66 ft.**

Date form received by agency: 11/02/1981  
Facility name: CLARKE CONTRACTING CORP  
Facility address: 1218 S ALAMEDA ST  
COMPTON, CA 90220  
EPA ID: CAD980638191  
Mailing address: PO BOX 5664  
COMPTON, CA 90244  
Contact: ENVIRONMENTAL MANAGER  
Contact address: 1218 S ALAMEDA ST  
COMPTON, CA 90220  
Contact country: US  
Contact telephone: (213) 537-6470  
Contact email: Not reported  
EPA Region: 09  
Land type: Other land type  
Classification: Non-Generator  
Description: Handler: Non-Generators do not presently generate hazardous waste

Owner/Operator Summary:

Owner/operator name: NOT REQUIRED  
Owner/operator address: NOT REQUIRED  
NOT REQUIRED, ME 99999  
Owner/operator country: Not reported  
Owner/operator telephone: (415) 555-1212  
Legal status: Private  
Owner/Operator Type: Owner  
Owner/Op start date: Not reported  
Owner/Op end date: Not reported

Owner/operator name: NOT REQUIRED  
Owner/operator address: NOT REQUIRED  
NOT REQUIRED, ME 99999

Map ID  
Direction  
Distance  
Elevation

MAP FINDINGS

Site

Database(s)

EDR ID Number  
EPA ID Number

**CLARKE CONTRACTING CORP (Continued)**

**1000363498**

Owner/operator country: Not reported  
Owner/operator telephone: (415) 555-1212  
Legal status: Private  
Owner/Operator Type: Operator  
Owner/Op start date: Not reported  
Owner/Op end date: Not reported

Handler Activities Summary:

U.S. importer of hazardous waste: No  
Mixed waste (haz. and radioactive): No  
Recycler of hazardous waste: No  
Transporter of hazardous waste: Yes  
Treater, storer or disposer of HW: No  
Underground injection activity: No  
On-site burner exemption: No  
Furnace exemption: No  
Used oil fuel burner: No  
Used oil processor: No  
User oil refiner: No  
Used oil fuel marketer to burner: No  
Used oil Specification marketer: No  
Used oil transfer facility: No  
Used oil transporter: No

Violation Status: No violations found

Evaluation Action Summary:

Evaluation date: 06/14/1985  
Evaluation: NON-FINANCIAL RECORD REVIEW  
Area of violation: Not reported  
Date achieved compliance: Not reported  
Evaluation lead agency: State

Evaluation date: 06/14/1985  
Evaluation: COMPLIANCE EVALUATION INSPECTION ON-SITE  
Area of violation: Not reported  
Date achieved compliance: Not reported  
Evaluation lead agency: State

Evaluation date: 06/13/1985  
Evaluation: COMPLIANCE EVALUATION INSPECTION ON-SITE  
Area of violation: Not reported  
Date achieved compliance: Not reported  
Evaluation lead agency: State

Evaluation date: 06/13/1985  
Evaluation: NON-FINANCIAL RECORD REVIEW  
Area of violation: Not reported  
Date achieved compliance: Not reported  
Evaluation lead agency: State

FINDS:

Registry ID: 110002669746

Environmental Interest/Information System

RCRAInfo is a national information system that supports the Resource

Map ID  
Direction  
Distance  
Elevation

MAP FINDINGS

Site

Database(s)

EDR ID Number  
EPA ID Number

**CLARKE CONTRACTING CORP (Continued)**

**1000363498**

Conservation and Recovery Act (RCRA) program through the tracking of events and activities related to facilities that generate, transport, and treat, store, or dispose of hazardous waste. RCRAInfo allows RCRA program staff to track the notification, permit, compliance, and corrective action activities required under RCRA.

HAZNET:

Year: 2009  
Gepaid: CAL000268803  
Contact: JOHN J. CLARKE, PRES.  
Telephone: 3105427724  
Mailing Name: Not reported  
Mailing Address: 4646 MANHATTAN BEACH BLVD  
Mailing City,St,Zip: LAWNDALE, CA 902600000  
Gen County: Los Angeles  
TSD EPA ID: CAT080013352  
TSD County: Los Angeles  
Waste Category: Waste oil and mixed oil  
Disposal Method: OTHER RECOVERY OF RECLAMATION FOR REUSE INCLUDING ACID REGENERATION, ORGANICS RECOVERY ECT  
Tons: 0.874  
Facility County: Los Angeles

Year: 2000  
Gepaid: CAC002282001  
Contact: JOHN J CLARKE  
Telephone: 3105427724  
Mailing Name: Not reported  
Mailing Address: 4646 MANHATTAN BEACH BLVD  
Mailing City,St,Zip: LAWNDALE, CA 902600000  
Gen County: Los Angeles  
TSD EPA ID: CAT080013352  
TSD County: Los Angeles  
Waste Category: Waste oil and mixed oil  
Disposal Method: R01  
Tons: 3.2442  
Facility County: Los Angeles

**N83**  
**South**  
**1/8-1/4**  
**0.240 mi.**  
**1267 ft.**

**ASBURY ENVIRONMENTAL SERVICES**  
**1300 SOUTH SANTA FE AVE.**  
**COMPTON, CA 90221**

**HWT S109466471**  
**N/A**

**Site 5 of 9 in cluster N**

**Relative:**  
**Lower**

HWT:  
Reg Num: 15  
Expiration Date: 5/31/2011

**Actual:**  
**63 ft.**

Map ID  
Direction  
Distance  
Elevation

MAP FINDINGS

Site

Database(s)

EDR ID Number  
EPA ID Number

**N84**  
**South**  
**1/8-1/4**  
**0.240 mi.**  
**1267 ft.**

**ASBURY ENVIRONMENTAL SVCS**  
**1300 S SANTA FE AVE**  
**COMPTON, CA 90221**

**RCRA-SQG** 1001195280  
**FINDS** CAR000018457  
**HAZNET**

**Site 6 of 9 in cluster N**

**Relative:**  
**Lower**

RCRA-SQG:

Date form received by agency: 03/13/1997

Facility name: ASBURY ENVIRONMENTAL SVCS

Facility address: 1300 S SANTA FE AVE  
COMPTON, CA 90221

EPA ID: CAR000018457

Mailing address: N ALAMEDA ST  
COMPTON, CA 90222

Contact: VANIA ARJIAN

Contact address: 2100 N ALAMEDA ST  
COMPTON, CA 90222

Contact country: US

Contact telephone: (310) 886-3400

Contact email: Not reported

EPA Region: 09

Classification: Small Small Quantity Generator

Description: Handler: generates more than 100 and less than 1000 kg of hazardous waste during any calendar month and accumulates less than 6000 kg of hazardous waste at any time; or generates 100 kg or less of hazardous waste during any calendar month, and accumulates more than 1000 kg of hazardous waste at any time

Owner/Operator Summary:

Owner/operator name: STEVE KERDOON

Owner/operator address: 2100 N ALAMEDA ST  
COMPTON, CA 90222

Owner/operator country: Not reported

Owner/operator telephone: (310) 886-3400

Legal status: Private

Owner/Operator Type: Owner

Owner/Op start date: Not reported

Owner/Op end date: Not reported

Handler Activities Summary:

U.S. importer of hazardous waste: No

Mixed waste (haz. and radioactive): No

Recycler of hazardous waste: No

Transporter of hazardous waste: No

Treater, storer or disposer of HW: No

Underground injection activity: No

On-site burner exemption: No

Furnace exemption: No

Used oil fuel burner: No

Used oil processor: No

User oil refiner: No

Used oil fuel marketer to burner: No

Used oil Specification marketer: No

Used oil transfer facility: No

Used oil transporter: No

Historical Generators:

Date form received by agency: 03/13/1997

Map ID  
Direction  
Distance  
Elevation

MAP FINDINGS

Site

Database(s)

EDR ID Number  
EPA ID Number

**ASBURY ENVIRONMENTAL SVCS (Continued)**

**1001195280**

Facility name: ASBURY ENVIRONMENTAL SVCS  
Classification: Small Quantity Generator

Violation Status: No violations found

**FINDS:**

Registry ID: 110002916462

**Environmental Interest/Information System**

RCRAInfo is a national information system that supports the Resource Conservation and Recovery Act (RCRA) program through the tracking of events and activities related to facilities that generate, transport, and treat, store, or dispose of hazardous waste. RCRAInfo allows RCRA program staff to track the notification, permit, compliance, and corrective action activities required under RCRA.

**HAZNET:**

Year: 2002  
Gepaid: CAL000175702  
Contact: LOY ESTACIO - ACCOUNTING MGR  
Telephone: 3108983848  
Mailing Name: Not reported  
Mailing Address: 1300 SO SANTA FE AVE  
Mailing City,St,Zip: COMPTON, CA 902212801  
Gen County: Los Angeles  
TSD EPA ID: Not reported  
TSD County: Los Angeles  
Waste Category: Oil/water separation sludge  
Disposal Method: R01  
Tons: 0.16  
Facility County: Not reported

Year: 2002  
Gepaid: CAL000175702  
Contact: LOY ESTACIO - ACCOUNTING MGR  
Telephone: 3108983848  
Mailing Name: Not reported  
Mailing Address: 1300 SO SANTA FE AVE  
Mailing City,St,Zip: COMPTON, CA 902212801  
Gen County: Los Angeles  
TSD EPA ID: Not reported  
TSD County: Los Angeles  
Waste Category: Waste oil and mixed oil  
Disposal Method: R01  
Tons: 0.62  
Facility County: Not reported

Year: 2002  
Gepaid: CAL000175702  
Contact: LOY ESTACIO - ACCOUNTING MGR  
Telephone: 3108983848  
Mailing Name: Not reported  
Mailing Address: 1300 SO SANTA FE AVE  
Mailing City,St,Zip: COMPTON, CA 902212801  
Gen County: Los Angeles

Map ID  
Direction  
Distance  
Elevation

MAP FINDINGS

Site

Database(s)

EDR ID Number  
EPA ID Number

**ASBURY ENVIRONMENTAL SVCS (Continued)**

**1001195280**

TSD EPA ID: Not reported  
TSD County: Los Angeles  
Waste Category: Unspecified aqueous solution  
Disposal Method: R01  
Tons: 0.70  
Facility County: Not reported

Year: 2002  
Gepaid: CAL000175702  
Contact: LOY ESTACIO - ACCOUNTING MGR  
Telephone: 3108983848  
Mailing Name: Not reported  
Mailing Address: 1300 SO SANTA FE AVE  
Mailing City,St,Zip: COMPTON, CA 902212801  
Gen County: Los Angeles  
TSD EPA ID: Not reported  
TSD County: Los Angeles  
Waste Category: Other organic solids  
Disposal Method: D80  
Tons: 0.54  
Facility County: Not reported

Year: 2001  
Gepaid: CAL000175702  
Contact: LOY ESTACIO - ACCOUNTING MGR  
Telephone: 3108983848  
Mailing Name: Not reported  
Mailing Address: 1300 SO SANTA FE AVE  
Mailing City,St,Zip: COMPTON, CA 902212801  
Gen County: Los Angeles  
TSD EPA ID: Not reported  
TSD County: Los Angeles  
Waste Category: Unspecified oil-containing waste  
Disposal Method: R01  
Tons: 0.81  
Facility County: Not reported

[Click this hyperlink](#) while viewing on your computer to access  
17 additional CA\_HAZNET: record(s) in the EDR Site Report.

**N85**  
**South**  
**1/8-1/4**  
**0.240 mi.**  
**1267 ft.**

**ASBURY ENVIRONMENTAL SERVICES**  
**1300 S SANTA FE AVE**  
**COMPTON, CA 90222**  
**Site 7 of 9 in cluster N**

**CA FID UST** **S101587054**  
**SWEEPS UST** **N/A**  
**LOS ANGELES CO. HMS**  
**HAZNET**

**Relative:**  
**Lower**

CA FID UST:  
Facility ID: 19054783  
Regulated By: UTNKA  
Regulated ID: Not reported  
Cortese Code: Not reported  
SIC Code: Not reported  
Facility Phone: 2137703261  
Mail To: Not reported  
Mailing Address: 1300 S SANTA FE AVE  
Mailing Address 2: Not reported  
Mailing City,St,Zip: COMPTON 90221  
Contact: Not reported

**Actual:**  
**63 ft.**

Map ID  
Direction  
Distance  
Elevation

MAP FINDINGS

Site

Database(s)

EDR ID Number  
EPA ID Number

**ASBURY ENVIRONMENTAL SERVICES (Continued)**

**S101587054**

Contact Phone: Not reported  
DUNs Number: Not reported  
NPDES Number: Not reported  
EPA ID: Not reported  
Comments: Not reported  
Status: Active

**SWEEPS UST:**

Status: A  
Comp Number: 6061  
Number: 1  
Board Of Equalization: Not reported  
Ref Date: 01-26-90  
Act Date: 01-26-90  
Created Date: 01-26-90  
Tank Status: A  
Owner Tank Id: Not reported  
Swrcb Tank Id: 19-000-006061-000001  
Actv Date: 01-26-90  
Capacity: 1  
Tank Use: M.V. FUEL  
Stg: P  
Content: REG UNLEADED  
Number Of Tanks: 1

**LOS ANGELES CO. HMS:**

Region: LA  
Facility Id: 014408-014992  
Facility Status: Closed  
Area: 2P  
Permit Number: 000106437  
Permit Status: Closed  
Facility Type: T1

Region: LA  
Facility Id: 014408-023798  
Facility Status: Permit  
Area: 2P  
Permit Number: 000168951  
Permit Status: Permit  
Facility Type: T0

**HAZNET:**

Year: 2010  
Gepaid: CAD028277036  
Contact: TAMIE ANDERSON / GM  
Telephone: 3108861810  
Mailing Name: Not reported  
Mailing Address: 1300 S SANTA FE AVE  
Mailing City,St,Zip: COMPTON, CA 902210000  
Gen County: Not reported  
TSD EPA ID: CAT080025711  
TSD County: Not reported  
Waste Category: Aqueous solution with total organic residues less than 10 percent  
Disposal Method: STORAGE, BULKING, AND/OR TRANSFER OFF SITE--NO TREATMENT/RECOVERY (H010-H129) OR (H131-H135)

Map ID  
Direction  
Distance  
Elevation

MAP FINDINGS

Site

Database(s)

EDR ID Number  
EPA ID Number

**ASBURY ENVIRONMENTAL SERVICES (Continued)**

**S101587054**

Tons: 2.94  
Facility County: Los Angeles

Year: 2010  
Gepaid: CAD028277036  
Contact: TAMIE ANDERSON / GM  
Telephone: 3108861810  
Mailing Name: Not reported  
Mailing Address: 1300 S SANTA FE AVE  
Mailing City,St,Zip: COMPTON, CA 902210000  
Gen County: Not reported  
TSD EPA ID: CAT080013352  
TSD County: Not reported  
Waste Category: Waste oil and mixed oil  
Disposal Method: OTHER RECOVERY OF RECLAMATION FOR REUSE INCLUDING ACID REGENERATION, ORGANICS RECOVERY ECT

Tons: 9.614  
Facility County: Los Angeles

Year: 2010  
Gepaid: CAD028277036  
Contact: TAMIE ANDERSON / GM  
Telephone: 3108861810  
Mailing Name: Not reported  
Mailing Address: 1300 S SANTA FE AVE  
Mailing City,St,Zip: COMPTON, CA 902210000  
Gen County: Not reported  
TSD EPA ID: CAT080013352  
TSD County: Not reported  
Waste Category: Waste oil and mixed oil  
Disposal Method: OTHER RECOVERY OF RECLAMATION FOR REUSE INCLUDING ACID REGENERATION, ORGANICS RECOVERY ECT

Tons: 13.015  
Facility County: Los Angeles

Year: 2010  
Gepaid: CAD028277036  
Contact: TAMIE ANDERSON / GM  
Telephone: 3108861810  
Mailing Name: Not reported  
Mailing Address: 1300 S SANTA FE AVE  
Mailing City,St,Zip: COMPTON, CA 902210000  
Gen County: Not reported  
TSD EPA ID: CAT080025711  
TSD County: Not reported  
Waste Category: Waste oil and mixed oil  
Disposal Method: STORAGE, BULKING, AND/OR TRANSFER OFF SITE--NO TREATMENT/RECOVERY (H010-H129) OR (H131-H135)

Tons: 14.25  
Facility County: Los Angeles

Year: 2010  
Gepaid: CAD028277036  
Contact: TAMIE ANDERSON / GM  
Telephone: 3108861810  
Mailing Name: Not reported  
Mailing Address: 1300 S SANTA FE AVE

Map ID  
Direction  
Distance  
Elevation

MAP FINDINGS

Site

Database(s)

EDR ID Number  
EPA ID Number

**ASBURY ENVIRONMENTAL SERVICES (Continued)**

**S101587054**

Mailing City,St,Zip: COMPTON, CA 902210000  
Gen County: Not reported  
TSD EPA ID: CAT080013352  
TSD County: Not reported  
Waste Category: Waste oil and mixed oil  
Disposal Method: OTHER RECOVERY OF RECLAMATION FOR REUSE INCLUDING ACID REGENERATION, ORGANICS RECOVERY ECT  
Tons: 15.2  
Facility County: Los Angeles

[Click this hyperlink](#) while viewing on your computer to access 19192 additional CA\_HAZNET: record(s) in the EDR Site Report.

**N86**  
**South**  
**1/8-1/4**  
**0.240 mi.**  
**1267 ft.**

**DEMENNO-KERDOON**  
**1300 S SANTA FE AVE**  
**COMPTON, CA 90221**  
**Site 8 of 9 in cluster N**

**UST U004049350**  
**N/A**

**Relative:**  
**Lower**

UST:  
Facility ID: 2184  
Latitude: 33.88477  
Longitude: -118.21575

**Actual:**  
**63 ft.**

**N87**  
**South**  
**1/8-1/4**  
**0.241 mi.**  
**1275 ft.**

**CALIFORNIA BATTERY RECYCLING**  
**1303 S SANTA FE**  
**COMPTON, CA 90221**  
**Site 9 of 9 in cluster N**

**RCRA-SQG 1000252304**  
**FINDS CAT000616953**

**Relative:**  
**Lower**

RCRA-SQG:  
Date form received by agency:09/01/1996  
Facility name: CALIFORNIA BATTERY RECYCLING  
Facility address: 1303 S SANTA FE  
COMPTON, CA 90221  
EPA ID: CAT000616953  
Mailing address: 1845 S ELENA  
REDONDO BEACH, CA 90277  
Contact: Not reported  
Contact address: Not reported  
Contact country: Not reported  
Contact telephone: Not reported  
Contact email: Not reported  
EPA Region: 09  
Classification: Small Small Quantity Generator  
Description: Handler: generates more than 100 and less than 1000 kg of hazardous waste during any calendar month and accumulates less than 6000 kg of hazardous waste at any time; or generates 100 kg or less of hazardous waste during any calendar month, and accumulates more than 1000 kg of hazardous waste at any time

**Actual:**  
**63 ft.**

Owner/Operator Summary:  
Owner/operator name: NOT REQUIRED  
Owner/operator address: NOT REQUIRED  
NOT REQUIRED, ME 99999

Map ID  
Direction  
Distance  
Elevation

MAP FINDINGS

Site

Database(s)

EDR ID Number  
EPA ID Number

**CALIFORNIA BATTERY RECYCLING (Continued)**

**1000252304**

Owner/operator country: Not reported  
Owner/operator telephone: (415) 555-1212  
Legal status: Private  
Owner/Operator Type: Owner  
Owner/Op start date: Not reported  
Owner/Op end date: Not reported

Owner/operator name: NOT REQUIRED  
Owner/operator address: NOT REQUIRED  
NOT REQUIRED, ME 99999

Owner/operator country: Not reported  
Owner/operator telephone: (415) 555-1212  
Legal status: Private  
Owner/Operator Type: Operator  
Owner/Op start date: Not reported  
Owner/Op end date: Not reported

Handler Activities Summary:

U.S. importer of hazardous waste: No  
Mixed waste (haz. and radioactive): No  
Recycler of hazardous waste: No  
Transporter of hazardous waste: No  
Treater, storer or disposer of HW: No  
Underground injection activity: No  
On-site burner exemption: No  
Furnace exemption: No  
Used oil fuel burner: No  
Used oil processor: No  
User oil refiner: No  
Used oil fuel marketer to burner: No  
Used oil Specification marketer: No  
Used oil transfer facility: No  
Used oil transporter: No

Historical Generators:

Date form received by agency: 08/14/1980  
Facility name: CALIFORNIA BATTERY RECYCLING  
Classification: Large Quantity Generator

Violation Status: No violations found

FINDS:

Registry ID: 110002943520

Environmental Interest/Information System

RCRAInfo is a national information system that supports the Resource Conservation and Recovery Act (RCRA) program through the tracking of events and activities related to facilities that generate, transport, and treat, store, or dispose of hazardous waste. RCRAInfo allows RCRA program staff to track the notification, permit, compliance, and corrective action activities required under RCRA.

Map ID  
 Direction  
 Distance  
 Elevation

MAP FINDINGS

Site

Database(s)

EDR ID Number  
 EPA ID Number

**R88**  
**SSW**  
**1/4-1/2**  
**0.259 mi.**  
**1367 ft.**

**ELECTRO SHEEN INDUSTRIES, INC.**  
**1300 SOUTH ALAMEDA STREET**  
**COMPTON, CA 90221**

**CA BOND EXP. PLAN**  
**CHMIRS**  
**ENVIROSTOR**

**S100833510**  
**N/A**

**Site 1 of 3 in cluster R**

**Relative:**  
**Lower**

CA BOND EXP. PLAN:

Responsible Party: BACKLOG SITE CLEANUP PLANNING REPORT

Project Revenue Source Company: Not reported

Project Revenue Source Addr: Not reported

Project Revenue Source City,St,Zip: Not reported

Project Revenue Source Desc: Site mitigation activity is currently overseen by Los Angeles County Health Department. This site is in the Expenditure Plan backlog. The responsible party is paying all costs of remediation activities. If DHS oversight/monitoring are required, costs will be recovered from the responsible parties.

Site Description: Electro Sheen is an operating electropolishing and electroplating facility. A portion of the site was formerly leased to California Battery Recycling for their operations.

Hazardous Waste Desc: The site consists of various chemical storage and process areas: (1) a hazardous waste storage area, and (2) an industrial waste water treatment system. Soil samples taken from unpaved areas near the battery recycling operation indicated the presence of significant lead contamination. Other heavy metals in lower concentrations were also detected.

Threat To Public Health & Env: The primary concern is direct contact with contaminated soil.

Site Activity Status: Enforcement actions were taken by local authorities in 1984. In July, 1985, the operators of the facility pled guilty to violations of the Health and Safety Code. They were fined \$10,000 and placed on three years probation. A site assessment was prepared by the responsible party in April, 1985, which identified the need for a comprehensive site investigation. Los Angeles County Health has performed oversight of work completed to date.

CHMIRS:

OES Incident Number: 5691

OES notification: Not reported

OES Date: 12/14/1994

OES Time: 05:09:10 PM

Incident Date: Not reported

**Date Completed: Not reported**

Property Use: Not reported

Agency Id Number: Not reported

Agency Incident Number: Not reported

Time Notified: Not reported

Time Completed: Not reported

Surrounding Area: Not reported

Estimated Temperature: Not reported

Property Management: Not reported

Special Studies 1: Not reported

Special Studies 2: Not reported

Special Studies 3: Not reported

Special Studies 4: Not reported

Special Studies 5: Not reported

Special Studies 6: Not reported

More Than Two Substances Involved?: Not reported

Resp Agncy Personel # Of Decontaminated: Not reported

Responding Agency Personel # Of Injuries: Not reported

Responding Agency Personel # Of Fatalities: Not reported

Others Number Of Decontaminated: Not reported

Others Number Of Injuries: Not reported

Others Number Of Fatalities: Not reported

Map ID  
Direction  
Distance  
Elevation

MAP FINDINGS

Site

Database(s)

EDR ID Number  
EPA ID Number

**ELECTRO SHEEN INDUSTRIES, INC. (Continued)**

**S100833510**

Vehicle Make/year: Not reported  
Vehicle License Number: Not reported  
Vehicle State: Not reported  
Vehicle Id Number: Not reported  
CA/DOT/PUC/ICC Number: Not reported  
Company Name: Not reported  
Reporting Officer Name/ID: Not reported  
Report Date: Not reported  
Comments: Not reported  
Facility Telephone: Not reported  
Waterway Involved: YES  
Waterway: storm drain  
Spill Site: Not reported  
Cleanup By: environmental transloading  
Containment: Not reported  
What Happened: Not reported  
Type: CHEMICAL  
Measure: Not reported  
Other: Not reported  
Date/Time: Not reported  
Year: 1994  
Agency: 1st fidelity thrift and loan assoc.  
Incident Date: 12/13/94 1100  
Admin Agency: Not reported  
Amount: unknown  
Contained: YES  
Site Type: OTHER  
E Date: Not reported  
Substance: chromium  
Quantity Released: Not reported  
BBLs: Not reported  
Cups: Not reported  
CUFT: Not reported  
Gallons: Not reported  
Grams: Not reported  
Pounds: Not reported  
Liters: Not reported  
Ounces: Not reported  
Pints: Not reported  
Quarts: Not reported  
Sheen: Not reported  
Tons: Not reported  
Unknown: Not reported  
Evacuations: NO  
Number of Injuries: NO  
Number of Fatalities: NO  
Description: electroplating company out of business, real estate repossessed through foreclosure, water pipe broke washing chemicals on floor into a storm drain.

**ENVIROSTOR:**

Site Type: Historical  
Site Type Detailed: \* Historical  
Acres: Not reported  
NPL: NO  
Regulatory Agencies: NONE SPECIFIED  
Lead Agency: NONE SPECIFIED

Map ID  
Direction  
Distance  
Elevation

MAP FINDINGS

Site

Database(s)

EDR ID Number  
EPA ID Number

**ELECTRO SHEEN INDUSTRIES, INC. (Continued)**

**S100833510**

Program Manager: Not reported  
Supervisor: \* Harlan Jeche  
Division Branch: Cleanup Chatsworth  
Facility ID: 19340249  
Site Code: Not reported  
Assembly: 52  
Senate: 25  
Special Program: Not reported  
Status: Refer: Other Agency  
Status Date: 06/01/1995  
Restricted Use: NO  
Site Mgmt. Req.: NONE SPECIFIED  
Funding: Not reported  
Latitude: 33.884722222222  
Longitude: -118.217777777778  
APN: NONE SPECIFIED  
Past Use: NONE SPECIFIED  
Potential COC: 10193, 30013  
Confirmed COC: NONE SPECIFIED  
Potential Description: NONE SPECIFIED  
Alias Name: PACIFIC WIRE PRODUCTS COMPANY  
Alias Type: Alternate Name  
Alias Name: CAD98168657  
Alias Type: EPA Identification Number  
Alias Name: P33066  
Alias Type: PCode  
Alias Name: 19340249  
Alias Type: Envirostor ID Number

Completed Info:

Completed Area Name: PROJECT WIDE  
Completed Sub Area Name: Not reported  
Completed Document Type: Site Screening  
Completed Date: 01/21/1987  
Comments: SITE SCREENING DONE SITE ON BEP - MITRE MODEL REQ

Completed Area Name: PROJECT WIDE  
Completed Sub Area Name: Not reported  
Completed Document Type: \* Discovery  
Completed Date: 02/19/1982  
Comments: FACILITY IDENTIFIED L.A. CHAM OF COMM BUS DIR 1958.

Future Area Name: Not reported  
Future Sub Area Name: Not reported  
Future Document Type: Not reported  
Future Due Date: Not reported  
Schedule Area Name: Not reported  
Schedule Sub Area Name: Not reported  
Schedule Document Type: Not reported  
Schedule Due Date: Not reported  
Schedule Revised Date: Not reported

MAP FINDINGS

Map ID  
Direction  
Distance  
Elevation

Site

Database(s)

EDR ID Number  
EPA ID Number

**S89**      **LOPED TIRE SHOP**  
**East**      **1903 ALONDRA**  
**1/4-1/2**      **COMPTON, CA 90221**  
**0.266 mi.**  
**1405 ft.**      **Site 1 of 2 in cluster S**

**HIST CORTESE**      **S103064778**  
**N/A**

**Relative:**      **CORTESE:**  
**Higher**      Region:      **CORTESE**  
Facility County Code:      **19**  
**Actual:**      Reg By:      **LTNKA**  
**66 ft.**      Reg Id:      **I-14712**

**S90**      **LOPED TIRE SHOP**  
**East**      **1903 ALONDRA BLVD E**  
**1/4-1/2**      **COMPTON, CA 90221**  
**0.266 mi.**  
**1405 ft.**      **Site 2 of 2 in cluster S**

**LUST**      **S101295964**  
**N/A**

**Relative:**      **LUST:**  
**Higher**      Region:      **STATE**  
Global Id:      **T0603704198**  
**Actual:**      Latitude:      **33.889007**  
**66 ft.**      Longitude:      **-118.201855**  
Case Type:      **LUST Cleanup Site**  
Status:      **Completed - Case Closed**  
Status Date:      **08/19/1998**  
Lead Agency:      **LOS ANGELES RWQCB (REGION 4)**  
Case Worker:      **EHI**  
Local Agency:      **LOS ANGELES COUNTY**  
RB Case Number:      **I-14712**  
LOC Case Number:      **Not reported**  
File Location:      **Not reported**  
Potential Media Affect:      **Soil**  
Potential Contaminants of Concern:      **Gasoline**  
Site History:      **Not reported**

Click here to access the California GeoTracker records for this facility:

**LUST:**  
Global Id:      **T0603704198**  
Contact Type:      **Local Agency Caseworker**  
Contact Name:      **JOHN AWUJO**  
Organization Name:      **LOS ANGELES COUNTY**  
Address:      **900 S FREMONT AVE**  
City:      **ALHAMBRA**  
Email:      **Not reported**  
Phone Number:      **6264583507**

**LUST:**  
Global Id:      **T0603704198**  
Action Type:      **Other**  
Date:      **1950-01-01 00:00:00**  
Action:      **Leak Stopped**

Global Id:      **T0603704198**  
Action Type:      **Other**  
Date:      **1950-01-01 00:00:00**  
Action:      **Leak Discovery**

Global Id:      **T0603704198**

Map ID  
Direction  
Distance  
Elevation

MAP FINDINGS

Site

Database(s)

EDR ID Number  
EPA ID Number

**LOPED TIRE SHOP (Continued)**

**S101295964**

Action Type: Other  
Date: 1950-01-01 00:00:00  
Action: Leak Reported

**LUST REG 4:**

Region: 4  
Regional Board: 04  
County: Los Angeles  
facid: I-14712  
Status: Case Closed  
Substance: Gasoline  
Substance Quantity: Not reported  
Local Case No: Not reported  
Case Type: Soil  
Abatement Method Used at the Site: Not reported  
Global ID: T0603704198  
W Global ID: Not reported  
Staff: EHI  
Local Agency: 19000  
Cross Street: LONG BEACH BLVD  
Enforcement Type: Not reported  
Date Leak Discovered: 6/7/1990  
Date Leak First Reported: 7/23/1990  
Date Leak Record Entered: 10/1/1990  
Date Confirmation Began: Not reported  
Date Leak Stopped: 6/7/1990  
Date Case Last Changed on Database: 6/15/1998  
Date the Case was Closed: 8/19/1998  
How Leak Discovered: Tank Closure  
How Leak Stopped: Not reported  
Cause of Leak: UNK  
Leak Source: UNK  
Operator: BOWDRY, ERNEST  
Water System: Not reported  
Well Name: Not reported  
Approx. Dist To Production Well (ft): 2090.5611953533487275197328094  
Source of Cleanup Funding: UNK  
Preliminary Site Assessment Workplan Submitted: 7/24/1990  
Preliminary Site Assessment Began: 5/10/1994  
Pollution Characterization Began: 5/27/1998  
Remediation Plan Submitted: Not reported  
Remedial Action Underway: Not reported  
Post Remedial Action Monitoring Began: Not reported  
Enforcement Action Date: Not reported  
Historical Max MTBE Date: Not reported  
Hist Max MTBE Conc in Groundwater: Not reported  
Hist Max MTBE Conc in Soil: Not reported  
Significant Interim Remedial Action Taken: Not reported  
GW Qualifier: Not reported  
Soil Qualifier: Not reported  
Organization: Not reported  
Owner Contact: Not reported  
Responsible Party: MR. ERNEST C. BOWDRY  
RP Address: 1911 E ALONDRA BLVD, COMPTON, 90221  
Program: LUST  
Lat/Long: 33.8887899 / -1

Map ID  
Direction  
Distance  
Elevation

MAP FINDINGS

Site

Database(s)

EDR ID Number  
EPA ID Number

**LOPED TIRE SHOP (Continued)**

**S101295964**

Local Agency Staff: Not reported  
Beneficial Use: Not reported  
Priority: LOP/LOW - LOW POTENTIAL HEALTH/SAFTY/ENVIRONMENTAL IMPACT  
Cleanup Fund Id: Not reported  
Suspended: Not reported  
Assigned Name: Not reported  
Summary: SAP SUBMITTAL & APPROVED BUT NO SAR SUBMITTED. 4 USTS REMOVED  
5/90, DEPTH TO GW UNKNOWN. 04/27/90 LEVEL 2 ENFORCEMENT LTR SENT.  
06/15/98 - LIMITED SITE  
ASSESSMENT RPT

**R91**  
**SSW**  
**1/4-1/2**  
**0.275 mi.**  
**1451 ft.**

**COMPTON FOUNDRY**  
**1320 S ALAMEDA ST**  
**COMPTON, CA 90221**  
**Site 2 of 3 in cluster R**

**CERC-NFRAP 1003878753**  
**CAD980885339**

**Relative:**  
**Lower**

CERC-NFRAP:  
Site ID: 0902177  
Federal Facility: Not a Federal Facility  
NPL Status: Not on the NPL  
Non NPL Status: NFRAP-Site does not qualify for the NPL based on existing information

**Actual:**  
**64 ft.**

CERCLIS-NFRAP Site Contact Details:

Contact Sequence ID: 13054160.00000  
Person ID: 9271184.00000  
  
Contact Sequence ID: 13060230.00000  
Person ID: 9270048.00000  
  
Contact Sequence ID: 13090968.00000  
Person ID: 13002167.00000  
  
Contact Sequence ID: 13176924.00000  
Person ID: 9270438.00000

CERCLIS-NFRAP Site Alias Name(s):

Alias Name: CASTING MATERIALS CO  
Alias Address: Not reported  
CA

CERCLIS-NFRAP Assessment History:

Action: DISCOVERY  
Date Started: Not reported  
Date Completed: 07/01/1985  
Priority Level: Not reported  
  
Action: PRELIMINARY ASSESSMENT  
Date Started: 07/01/1985  
Date Completed: 01/01/1986  
Priority Level: Low priority for further assessment  
  
Action: ARCHIVE SITE  
Date Started: Not reported  
Date Completed: 11/23/1988  
Priority Level: Not reported

Map ID  
Direction  
Distance  
Elevation

MAP FINDINGS

Site

Database(s)

EDR ID Number  
EPA ID Number

**COMPTON FOUNDRY (Continued)**

**1003878753**

Action: PRELIMINARY ASSESSMENT  
Date Started: Not reported  
Date Completed: 11/23/1988  
Priority Level: NFRAP-Site does not qualify for the NPL based on existing information

**R92**  
**SSW**  
**1/4-1/2**  
**0.275 mi.**  
**1451 ft.**

**COMPTON FOUNDRY**  
**1320 SOUTH ALAMEDA STREET**  
**COMPTON, CA 90221**

**SWEEPS UST**  
**LOS ANGELES CO. HMS**  
**EMI**  
**ENVIROSTOR**

**1000350070**  
**N/A**

**Site 3 of 3 in cluster R**

**Relative:**  
**Lower**

**SWEEPS UST:**  
Status: A  
Comp Number: 14528  
Number: 9  
Board Of Equalization: Not reported  
Ref Date: 06-30-89  
Act Date: Not reported  
Created Date: 06-30-89  
Tank Status: Not reported  
Owner Tank Id: Not reported  
Swrcb Tank Id: Not reported  
Actv Date: Not reported  
Capacity: Not reported  
Tank Use: Not reported  
Stg: Not reported  
Content: Not reported  
Number Of Tanks: Not reported

**Actual:**  
**64 ft.**

**LOS ANGELES CO. HMS:**

Region: LA  
Facility Id: 014039-014528  
Facility Status: Removed  
Area: 2P  
Permit Number: Not reported  
Permit Status: Not reported  
Facility Type: Not reported

Region: LA  
Facility Id: 014039-014604  
Facility Status: OPEN  
Area: 2P  
Permit Number: Not reported  
Permit Status: Not reported  
Facility Type: Not reported

**EMI:**

Year: 1987  
County Code: 19  
Air Basin: SC  
Facility ID: 781  
Air District Name: SC  
SIC Code: 3321  
Air District Name: SOUTH COAST AQMD  
Community Health Air Pollution Info System: Not reported  
Consolidated Emission Reporting Rule: Not reported  
Total Organic Hydrocarbon Gases Tons/Yr: 0

Map ID  
Direction  
Distance  
Elevation

MAP FINDINGS

Site

Database(s)

EDR ID Number  
EPA ID Number

**COMPTON FOUNDRY (Continued)**

**1000350070**

Reactive Organic Gases Tons/Yr: 0  
Carbon Monoxide Emissions Tons/Yr: 0  
NOX - Oxides of Nitrogen Tons/Yr: 0  
SOX - Oxides of Sulphur Tons/Yr: 0  
Particulate Matter Tons/Yr: 0  
Part. Matter 10 Micrometers & Smllr Tons/Yr: 0

**ENVIROSTOR:**

Site Type: Evaluation  
Site Type Detailed: Evaluation  
Acres: 1  
NPL: NO  
Regulatory Agencies: NONE SPECIFIED  
Lead Agency: NONE SPECIFIED  
Program Manager: Not reported  
Supervisor: Greg Holmes  
Division Branch: Cleanup Cypress  
Facility ID: 19330119  
Site Code: Not reported  
Assembly: 52  
Senate: 25  
Special Program: EPA - PASI  
Status: Inactive - Needs Evaluation  
Status Date: 01/16/2008  
Restricted Use: NO  
Site Mgmt. Req.: NONE SPECIFIED  
Funding: EPA Grant  
Latitude: 33.8844444444444  
Longitude: -118.217777777778  
APN: NONE SPECIFIED  
Past Use: RETAIL  
Potential COC: 10098, 10193, 10194, 10195  
Confirmed COC: NONE SPECIFIED  
Potential Description: SOIL  
Alias Name: CASTING MATERIALS COMPANY (1977-PRESENT)  
Alias Type: Alternate Name  
Alias Name: CAD980885339  
Alias Type: EPA Identification Number  
Alias Name: 19330119  
Alias Type: Envirostor ID Number

**Completed Info:**

Completed Area Name: PROJECT WIDE  
Completed Sub Area Name: Not reported  
Completed Document Type: Site Screening  
Completed Date: 09/05/1989  
Comments: SITE SCREENING DONE 104 CERCLA NO FURTHER ACTION BASED ON EPA REVIEW OF AVAILABLE INFORMATION

Completed Area Name: PROJECT WIDE  
Completed Sub Area Name: Not reported  
Completed Document Type: Preliminary Assessment Report  
Completed Date: 01/01/1985  
Comments: PARENT CO OF CASTING-MECHANITE METALS CORP,9909 CLAYTON RD,ST.LOUIS,MO 63124. T/C W/B.MEO,CASTING,213-636-2171,1/16/85  
1)SOURCE ACT: CAST IRON CASTINGS(COMPTON BUY & RESELL PREPACKAGED FOUNDRY PRODS,& MFG FURAN BINDER (CASTING) 2)FAC TYPE:

Map ID  
Direction  
Distance  
Elevation

MAP FINDINGS

Site

Database(s)

EDR ID Number  
EPA ID Number

**COMPTON FOUNDRY (Continued)**

**1000350070**

UNKNOWN(COMPTON). BAGS & DRM OF PRODS(CASTING) SUBMIT TO EPA PRELIM ASSESS DONE CERCLA 104

Completed Area Name: PROJECT WIDE  
Completed Sub Area Name: Not reported  
Completed Document Type: \* Discovery  
Completed Date: 12/29/1981  
Comments: FACILITY IDENTIFIED LA CHAM OF COMM DIRECTORY

Future Area Name: Not reported  
Future Sub Area Name: Not reported  
Future Document Type: Not reported  
Future Due Date: Not reported  
Schedule Area Name: Not reported  
Schedule Sub Area Name: Not reported  
Schedule Document Type: Not reported  
Schedule Due Date: Not reported  
Schedule Revised Date: Not reported

**T93  
NNW  
1/4-1/2  
0.289 mi.  
1527 ft.**

**CONTRACTOR'S CARGO CO  
500 ALAMEDA ST S  
COMPTON, CA 90221**

**LUST S104539670  
N/A**

**Site 1 of 3 in cluster T**

**Relative:  
Higher**

LUST:

**Actual:  
67 ft.**

Region: STATE  
Global Id: T0603792913  
Latitude: 33.89172  
Longitude: -118.218177  
Case Type: LUST Cleanup Site  
Status: Completed - Case Closed  
Status Date: 03/22/2004  
Lead Agency: LOS ANGELES COUNTY  
Case Worker: JOA  
Local Agency: LOS ANGELES COUNTY  
RB Case Number: R-31030  
LOC Case Number: Not reported  
File Location: Not reported  
Potential Media Affect: Soil  
Potential Contaminants of Concern: Diesel  
Site History: Not reported

Click here to access the California GeoTracker records for this facility:

LUST:

Global Id: T0603792913  
Contact Type: Local Agency Caseworker  
Contact Name: JOHN AWUJO  
Organization Name: LOS ANGELES COUNTY  
Address: 900 S FREMONT AVE  
City: ALHAMBRA  
Email: Not reported  
Phone Number: 6264583507

Global Id: T0603792913  
Contact Type: Regional Board Caseworker  
Contact Name: YUE RONG

Map ID  
Direction  
Distance  
Elevation

MAP FINDINGS

Site

Database(s)

EDR ID Number  
EPA ID Number

**CONTRACTOR'S CARGO CO (Continued)**

**S104539670**

Organization Name: LOS ANGELES RWQCB (REGION 4)  
Address: 320 W. 4TH ST., SUITE 200  
City: Los Angeles  
Email: yrong@waterboards.ca.gov  
Phone Number: Not reported

**LUST:**

Global Id: T0603792913  
Action Type: Other  
Date: 1950-01-01 00:00:00  
Action: Leak Stopped

Global Id: T0603792913  
Action Type: Other  
Date: 1950-01-01 00:00:00  
Action: Leak Discovery

Global Id: T0603792913  
Action Type: Other  
Date: 1950-01-01 00:00:00  
Action: Leak Reported

**LUST REG 4:**

Region: 4  
Regional Board: 04  
County: Los Angeles  
facid: R-31030  
Status: Leak being confirmed  
Substance: Diesel  
Substance Quantity: Not reported  
Local Case No: Not reported  
Case Type: Soil  
Abatement Method Used at the Site: Excavate and Dispose  
Global ID: T0603792913  
W Global ID: Not reported  
Staff: UNK  
Local Agency: 19000  
Cross Street: MYRRH ST  
Enforcement Type: Not reported  
Date Leak Discovered: 2/7/2000  
Date Leak First Reported: 2/7/2000  
Date Leak Record Entered: Not reported  
Date Confirmation Began: 2/7/2000  
Date Leak Stopped: 12/25/1998  
Date Case Last Changed on Database: 2/7/2000  
Date the Case was Closed: Not reported  
How Leak Discovered: Repair Tank  
How Leak Stopped: Not reported  
Cause of Leak: Overfill  
Leak Source: Other Source  
Operator: MR. GERALD WHEELER  
Water System: Not reported  
Well Name: Not reported  
Approx. Dist To Production Well (ft): 2908.787529697996845870688568  
Source of Cleanup Funding: Other Source

Map ID  
Direction  
Distance  
Elevation

MAP FINDINGS

Site

Database(s)

EDR ID Number  
EPA ID Number

**CONTRACTOR'S CARGO CO (Continued)**

**S104539670**

Preliminary Site Assessment Workplan Submitted: Not reported  
Preliminary Site Assessment Began: Not reported  
Pollution Characterization Began: Not reported  
Remediation Plan Submitted: Not reported  
Remedial Action Underway: Not reported  
Post Remedial Action Monitoring Began: Not reported  
Enforcement Action Date: Not reported  
Historical Max MTBE Date: Not reported  
Hist Max MTBE Conc in Groundwater: Not reported  
Hist Max MTBE Conc in Soil: Not reported  
Significant Interim Remedial Action Taken: Not reported  
GW Qualifier: Not reported  
Soil Qualifier: Not reported  
Organization: Not reported  
Owner Contact: Not reported  
Responsible Party: CONTRACTOR'S CARGO CO  
RP Address: 500 S. ALAMEDA ST., COMPTON, CA 90221  
Program: LUST  
Lat/Long: 33.892282 / -1  
Local Agency Staff: Not reported  
Beneficial Use: Not reported  
Priority: Not reported  
Cleanup Fund Id: Not reported  
Suspended: Not reported  
Assigned Name: Not reported  
Summary: CONTAMINATED SOIL (APPROX. 300 TONS) DISCOVERED DURING UST REMOVAL.  
CONTAMINATED SOIL WAS LOADED, HAULED AND THERMALLY TREATED.

**94**  
**North**  
**1/4-1/2**  
**0.300 mi.**  
**1586 ft.**

**K.V. MART PROPERTY**  
**408 SOUTH LONG BEACH BLVD**  
**COMPTON, CA**

**SLIC S106483775**  
**N/A**

**Relative:**  
**Higher**

**SLIC:**

**Actual:**  
**68 ft.**

Region: STATE  
**Facility Status: Completed - Case Closed**  
Status Date: 08/17/1999  
Global Id: SL184841467  
Lead Agency: LOS ANGELES RWQCB (REGION 4)  
Lead Agency Case Number: Not reported  
Latitude: 33.894144  
Longitude: -118.206922  
Case Type: Cleanup Program Site  
Case Worker: LM  
Local Agency: Not reported  
RB Case Number: 0646  
File Location: Not reported  
Potential Media Affected: Not reported  
Potential Contaminants of Concern: Not reported  
Site History: Not reported

Click here to access the California GeoTracker records for this facility:

Map ID  
Direction  
Distance  
Elevation

MAP FINDINGS

Site

Database(s)

EDR ID Number  
EPA ID Number

T95  
NNW  
1/4-1/2  
0.313 mi.  
1652 ft.

**CITY OF COMPTON MAINTENANCE YARD**  
**458 SOUTH ALAMEDA**  
**COMPTON, CA**

SWF/LF S105075647  
N/A

Site 2 of 3 in cluster T

Relative:  
Higher

SWF/LF (SWIS):

Actual:  
67 ft.

Region: STATE  
Facility ID: 19-AA-1046  
Lat/Long: 33.89286 / -118.21914  
Owner Name: City Of Compton  
Owner Telephone: 2136055505  
Owner Address: Not reported  
Owner Address2: 205 South Willowbrook  
Owner City,St,Zip: Compton, CA 90020  
Operator: City Of Compton  
Operator Phone: 2136055505  
Operator Address: Not reported  
Operator Address2: 205 South Willowbrook  
Operator City,St,Zip: Compton, CA 90020  
Operator's Status: Active  
Permit Date: 11/14/2001  
Permit Status: Notification  
Permitted Acreage: Tons/year  
Activity: Limited Volume Transfer Operation  
Regulation Status: Notification  
Landuse Name: Not reported  
GIS Source: Map  
Category: Transfer/Processing  
Unit Number: 01  
Inspection Frequency: Quarterly  
Accepted Waste: Construction/demolition,Inert,Mixed municipal  
Closure Date: Not reported  
Closure Type: Not reported  
Disposal Acreage: Not reported  
SWIS Num: 19-AA-1046  
Waste Discharge Requirement Num: Not reported  
Program Type: Not reported  
Permitted Throughput with Units: Not reported  
Actual Throughput with Units: 13  
Permitted Capacity with Units: Tons/day  
Remaining Capacity: Not reported  
Remaining Capacity with Units: 3430

T96  
NNW  
1/4-1/2  
0.313 mi.  
1652 ft.

**CITY OF COMPTON/ICMS MAINTENANCE YARD**  
**458 S ALAMEDA ST**  
**COMPTON, CA 90221**

LUST S101587141  
CA FID UST N/A  
HAZNET

Site 3 of 3 in cluster T

Relative:  
Higher

LUST:

Actual:  
67 ft.

Region: STATE  
Global Id: T0603793007  
Latitude: 33.8928166  
Longitude: -118.2193397  
Case Type: LUST Cleanup Site  
Status: Completed - Case Closed  
Status Date: 08/17/2000  
Lead Agency: LOS ANGELES COUNTY  
Case Worker: JOA

Map ID  
Direction  
Distance  
Elevation

MAP FINDINGS

Site

Database(s)

EDR ID Number  
EPA ID Number

**CITY OF COMPTON/ICMS MAINTENANCE YARD (Continued)**

**S101587141**

Local Agency: LOS ANGELES COUNTY  
RB Case Number: R-11372  
LOC Case Number: Not reported  
File Location: Not reported  
Potential Media Affect: Soil  
Potential Contaminants of Concern: Other Solvent or Non-Petroleum Hydrocarbon  
Site History: Not reported

Click here to access the California GeoTracker records for this facility:

LUST:

Global Id: T0603793007  
Contact Type: Local Agency Caseworker  
Contact Name: JOHN AWUJO  
Organization Name: LOS ANGELES COUNTY  
Address: 900 S FREMONT AVE  
City: ALHAMBRA  
Email: Not reported  
Phone Number: 6264583507

Global Id: T0603793007  
Contact Type: Regional Board Caseworker  
Contact Name: YUE RONG  
Organization Name: LOS ANGELES RWQCB (REGION 4)  
Address: 320 W. 4TH ST., SUITE 200  
City: Los Angeles  
Email: yrong@waterboards.ca.gov  
Phone Number: Not reported

LUST:

Global Id: T0603793007  
Action Type: Other  
Date: 1950-01-01 00:00:00  
Action: Leak Discovery

Global Id: T0603793007  
Action Type: Other  
Date: 1950-01-01 00:00:00  
Action: Leak Reported

LUST REG 4:

Region: 4  
Regional Board: 04  
County: Los Angeles  
facid: R-11372  
Status: Case Closed  
Substance: Hydrocarbons  
Substance Quantity: Not reported  
Local Case No: Not reported  
Case Type: Soil  
Abatement Method Used at the Site: Excavate and Dispose  
Global ID: T0603793007  
W Global ID: Not reported  
Staff: UNK  
Local Agency: 19000  
Cross Street: MYRRH ST

Map ID  
Direction  
Distance  
Elevation

MAP FINDINGS

Site

Database(s)

EDR ID Number  
EPA ID Number

**CITY OF COMPTON/ICMS MAINTENANCE YARD (Continued)**

**S101587141**

Enforcement Type: Not reported  
Date Leak Discovered: 9/16/1999  
Date Leak First Reported: 11/9/1999  
Date Leak Record Entered: Not reported  
Date Confirmation Began: Not reported  
Date Leak Stopped: Not reported  
Date Case Last Changed on Database: 8/17/2000  
Date the Case was Closed: 8/17/2000  
How Leak Discovered: OM  
How Leak Stopped: Not reported  
Cause of Leak: Not reported  
Leak Source: Tank  
Operator: Not reported  
Water System: Not reported  
Well Name: Not reported  
Approx. Dist To Production Well (ft): 2701.8554682268296892521457458  
Source of Cleanup Funding: Tank  
Preliminary Site Assessment Workplan Submitted: Not reported  
Preliminary Site Assessment Began: Not reported  
Pollution Characterization Began: Not reported  
Remediation Plan Submitted: Not reported  
Remedial Action Underway: 9/16/1999  
Post Remedial Action Monitoring Began: Not reported  
Enforcement Action Date: Not reported  
Historical Max MTBE Date: Not reported  
Hist Max MTBE Conc in Groundwater: Not reported  
Hist Max MTBE Conc in Soil: Not reported  
Significant Interim Remedial Action Taken: Not reported  
GW Qualifier: Not reported  
Soil Qualifier: Not reported  
Organization: Not reported  
Owner Contact: Not reported  
Responsible Party: CITY OF COMPTON  
RP Address: 205 S. WILLOWBROOK AVE., COMPTON, CA 90220  
Program: LUST  
Lat/Long: 33.892886 / -1  
Local Agency Staff: Not reported  
Beneficial Use: Not reported  
Priority: Not reported  
Cleanup Fund Id: Not reported  
Suspended: Not reported  
Assigned Name: Not reported  
Summary: Not reported

**CA FID UST:**

Facility ID: 19054946  
Regulated By: UTKA  
Regulated ID: 00034089  
Cortese Code: Not reported  
SIC Code: Not reported  
Facility Phone: 8180000000  
Mail To: Not reported  
Mailing Address: 201 S ACACIA AVE  
Mailing Address 2: Not reported  
Mailing City,St,Zip: COMPTON  
Contact: Not reported  
Contact Phone: Not reported

Map ID  
Direction  
Distance  
Elevation

MAP FINDINGS

Site

Database(s)

EDR ID Number  
EPA ID Number

**CITY OF COMPTON/ICMS MAINTENANCE YARD (Continued)**

**S101587141**

DUNs Number: Not reported  
NPDES Number: Not reported  
EPA ID: Not reported  
Comments: Not reported  
Status: Active

**HAZNET:**

Year: 2010  
Gepaid: CAL000100988  
Contact: JAMES WALKER  
Telephone: 3106055691  
Mailing Name: Not reported  
Mailing Address: 205 S WILLOWBROOK AVE  
Mailing City,St,Zip: COMPTON, CA 902203134  
Gen County: Not reported  
TSD EPA ID: CAR000164327  
TSD County: Not reported  
Waste Category: Unspecified oil-containing waste  
Disposal Method: OTHER RECOVERY OF RECLAMATION FOR REUSE INCLUDING ACID REGENERATION,  
ORGANICS RECOVERY ECT  
Tons: 0.7506  
Facility County: Los Angeles

Year: 2010  
Gepaid: CAL000100988  
Contact: JAMES WALKER  
Telephone: 3106055691  
Mailing Name: Not reported  
Mailing Address: 205 S WILLOWBROOK AVE  
Mailing City,St,Zip: COMPTON, CA 902203134  
Gen County: Not reported  
TSD EPA ID: CAR000164327  
TSD County: Not reported  
Waste Category: Off-specification, aged or surplus organics  
Disposal Method: FUEL BLENDING PRIOR TO ENERGY RECOVERY AT ANOTHER SITE  
Tons: 0.3  
Facility County: Los Angeles

Year: 2010  
Gepaid: CAL000100988  
Contact: JAMES WALKER  
Telephone: 3106055691  
Mailing Name: Not reported  
Mailing Address: 205 S WILLOWBROOK AVE  
Mailing City,St,Zip: COMPTON, CA 902203134  
Gen County: Not reported  
TSD EPA ID: CAR000164327  
TSD County: Not reported  
Waste Category: Oil/water separation sludge  
Disposal Method: OTHER RECOVERY OF RECLAMATION FOR REUSE INCLUDING ACID REGENERATION,  
ORGANICS RECOVERY ECT  
Tons: 0.21684  
Facility County: Los Angeles

Year: 2010  
Gepaid: CAL000100988  
Contact: JAMES WALKER

Map ID  
Direction  
Distance  
Elevation

MAP FINDINGS

Site

Database(s)

EDR ID Number  
EPA ID Number

**CITY OF COMPTON/ICMS MAINTENANCE YARD (Continued)**

**S101587141**

Telephone: 3106055691  
Mailing Name: Not reported  
Mailing Address: 205 S WILLOWBROOK AVE  
Mailing City,St,Zip: COMPTON, CA 902203134  
Gen County: Not reported  
TSD EPA ID: CAD097030993  
TSD County: Not reported  
Waste Category: Other organic solids  
Disposal Method: STORAGE, BULKING, AND/OR TRANSFER OFF SITE--NO TREATMENT/RECOVERY (H010-H129) OR (H131-H135)  
Tons: 0.4  
Facility County: Los Angeles

Year: 2010  
Gepaid: CAL000100988  
Contact: JAMES WALKER  
Telephone: 3106055691  
Mailing Name: Not reported  
Mailing Address: 205 S WILLOWBROOK AVE  
Mailing City,St,Zip: COMPTON, CA 902203134  
Gen County: Not reported  
TSD EPA ID: CAD097030993  
TSD County: Not reported  
Waste Category: Unspecified organic liquid mixture  
Disposal Method: STORAGE, BULKING, AND/OR TRANSFER OFF SITE--NO TREATMENT/RECOVERY (H010-H129) OR (H131-H135)  
Tons: 1.462  
Facility County: Los Angeles

[Click this hyperlink](#) while viewing on your computer to access 66 additional CA\_HAZNET: record(s) in the EDR Site Report.

97  
WNW  
1/4-1/2  
0.342 mi.  
1806 ft.

**NEW ELEMENTARY SCHOOL NO. 2  
604 SOUTH TAMARIND AVENUE  
COMPTON, CA 90220**

SCH S107736875  
ENVIROSTOR N/A

Relative:  
Higher

SCH:

Actual:  
68 ft.

Facility ID: 19820065  
Site Type: School Investigation  
Site Type Detail: School  
Site Mgmt. Req.: NONE SPECIFIED  
Acres: 6  
National Priorities List: NO  
Cleanup Oversight Agencies: SMBRP  
Lead Agency: SMBRP  
Lead Agency Description: DTSC - Site Mitigation And Brownfield Reuse Program  
Project Manager: Not reported  
Supervisor: Javier Hinojosa  
Division Branch: Cleanup Chatsworth  
Site Code: 304358  
Assembly: 52  
Senate: 25  
Special Program Status: Not reported  
Status: No Further Action  
Status Date: 06/15/2005

Map ID  
Direction  
Distance  
Elevation

MAP FINDINGS

Site

Database(s)

EDR ID Number  
EPA ID Number

**NEW ELEMENTARY SCHOOL NO. 2 (Continued)**

**S107736875**

Restricted Use: NO  
Funding: School District  
Latitude: 33.891269  
Longitude: -118.220667  
APN: 6160-024-900  
Past Use: \* EDUCATIONAL SERVICES  
Potential COC: , 30108  
Confirmed COC: NONE SPECIFIED  
Potential Description: NMA  
Alias Name: COMPTON UNIFIED SCHOOL DISTRICT  
Alias Type: Alternate Name  
Alias Name: COMPTON USD-PRPSD NEW ELEM SCHOOL NO. 2  
Alias Type: Alternate Name  
Alias Name: NEW SCHOOL #2  
Alias Type: Alternate Name  
Alias Name: 6160-024-900  
Alias Type: APN  
Alias Name: 304358  
Alias Type: Project Code (Site Code)  
Alias Name: 19820065  
Alias Type: Envirostor ID Number

Completed Info:

Completed Area Name: PROJECT WIDE  
Completed Sub Area Name: Not reported  
Completed Document Type: Preliminary Endangerment Assessment Report  
Completed Date: 06/15/2005  
Comments: Issued No Further Action letter.

Completed Area Name: PROJECT WIDE  
Completed Sub Area Name: Not reported  
Completed Document Type: Preliminary Endangerment Assessment Report  
Completed Date: 06/15/2005  
Comments: Not reported

Completed Area Name: PROJECT WIDE  
Completed Sub Area Name: Not reported  
Completed Document Type: Technical Report  
Completed Date: 06/15/2005  
Comments: Public comments received.

Completed Area Name: PROJECT WIDE  
Completed Sub Area Name: Not reported  
Completed Document Type: Preliminary Endangerment Assessment Workplan  
Completed Date: 12/30/2002  
Comments: Not reported

Completed Area Name: PROJECT WIDE  
Completed Sub Area Name: Not reported  
Completed Document Type: Cost Recovery Closeout Memo  
Completed Date: 07/13/2005  
Comments: Not reported

Completed Area Name: PROJECT WIDE  
Completed Sub Area Name: Not reported  
Completed Document Type: Site Inspections/Visit (Non LUR)  
Completed Date: 01/20/2003  
Comments: Not reported

Map ID  
Direction  
Distance  
Elevation

MAP FINDINGS

Site

Database(s)

EDR ID Number  
EPA ID Number

**NEW ELEMENTARY SCHOOL NO. 2 (Continued)**

**S107736875**

Completed Area Name: PROJECT WIDE  
Completed Sub Area Name: Not reported  
Completed Document Type: Environmental Oversight Agreement  
Completed Date: 06/17/2002  
Comments: Not reported

Future Area Name: Not reported  
Future Sub Area Name: Not reported  
Future Document Type: Not reported  
Future Due Date: Not reported  
Schedule Area Name: Not reported  
Schedule Sub Area Name: Not reported  
Schedule Document Type: Not reported  
Schedule Due Date: Not reported  
Schedule Revised Date: Not reported

**ENVIROSTOR:**

Site Type: School Investigation  
Site Type Detailed: School  
Acres: 6  
NPL: NO  
Regulatory Agencies: SMBRP  
Lead Agency: SMBRP  
Program Manager: Not reported  
Supervisor: Javier Hinojosa  
Division Branch: Cleanup Chatsworth  
Facility ID: 19820065  
Site Code: 304358  
Assembly: 52  
Senate: 25  
Special Program: Not reported  
Status: No Further Action  
Status Date: 06/15/2005  
Restricted Use: NO  
Site Mgmt. Req.: NONE SPECIFIED  
Funding: School District  
Latitude: 33.891269  
Longitude: -118.220667  
APN: 6160-024-900  
Past Use: \* EDUCATIONAL SERVICES  
Potential COC: , 30108  
Confirmed COC: NONE SPECIFIED  
Potential Description: NMA  
Alias Name: COMPTON UNIFIED SCHOOL DISTRICT  
Alias Type: Alternate Name  
Alias Name: COMPTON USD-PRPSD NEW ELEM SCHOOL NO. 2  
Alias Type: Alternate Name  
Alias Name: NEW SCHOOL #2  
Alias Type: Alternate Name  
Alias Name: 6160-024-900  
Alias Type: APN  
Alias Name: 304358  
Alias Type: Project Code (Site Code)  
Alias Name: 19820065  
Alias Type: Envirostor ID Number

Completed Info:

Map ID  
Direction  
Distance  
Elevation

MAP FINDINGS

Site

Database(s)

EDR ID Number  
EPA ID Number

**NEW ELEMENTARY SCHOOL NO. 2 (Continued)**

**S107736875**

Completed Area Name: PROJECT WIDE  
Completed Sub Area Name: Not reported  
Completed Document Type: Preliminary Endangerment Assessment Report  
Completed Date: 06/15/2005  
Comments: Issued No Further Action letter.

Completed Area Name: PROJECT WIDE  
Completed Sub Area Name: Not reported  
Completed Document Type: Preliminary Endangerment Assessment Report  
Completed Date: 06/15/2005  
Comments: Not reported

Completed Area Name: PROJECT WIDE  
Completed Sub Area Name: Not reported  
Completed Document Type: Technical Report  
Completed Date: 06/15/2005  
Comments: Public comments received.

Completed Area Name: PROJECT WIDE  
Completed Sub Area Name: Not reported  
Completed Document Type: Preliminary Endangerment Assessment Workplan  
Completed Date: 12/30/2002  
Comments: Not reported

Completed Area Name: PROJECT WIDE  
Completed Sub Area Name: Not reported  
Completed Document Type: Cost Recovery Closeout Memo  
Completed Date: 07/13/2005  
Comments: Not reported

Completed Area Name: PROJECT WIDE  
Completed Sub Area Name: Not reported  
Completed Document Type: Site Inspections/Visit (Non LUR)  
Completed Date: 01/20/2003  
Comments: Not reported

Completed Area Name: PROJECT WIDE  
Completed Sub Area Name: Not reported  
Completed Document Type: Environmental Oversight Agreement  
Completed Date: 06/17/2002  
Comments: Not reported

Future Area Name: Not reported  
Future Sub Area Name: Not reported  
Future Document Type: Not reported  
Future Due Date: Not reported  
Schedule Area Name: Not reported  
Schedule Sub Area Name: Not reported  
Schedule Document Type: Not reported  
Schedule Due Date: Not reported  
Schedule Revised Date: Not reported

Map ID  
Direction  
Distance  
Elevation

MAP FINDINGS

Site

Database(s) EDR ID Number  
EPA ID Number

98  
SSW  
1/4-1/2  
0.346 mi.  
1827 ft.

**SOUTHWEST GREASE COMPANY**  
**15930 SOUTH ALAMEDA**  
**COMPTON, CA**

**CERCLIS 1005440847**  
**FINDS CAN000905645**

**Relative:**  
**Higher**

**Actual:**  
**65 ft.**

CERCLIS:  
Site ID: 0905645  
EPA ID: CAN000905645  
Facility County: LOS ANGELES  
Short Name: SOUTHWEST GREASE COMPANY  
Congressional District: Not reported  
IFMS ID: Not reported  
SMSA Number: Not reported  
USGC Hydro Unit: Not reported  
Federal Facility: Not a Federal Facility  
DMNSN Number: Not reported  
Site Orphan Flag: Not reported  
RCRA ID: Not reported  
USGS Quadrangle: Not reported  
Site Init By Prog: S  
NFRAP Flag: Not reported  
Parent ID: Not reported  
RST Code: Not reported  
EPA Region: 09  
Classification: Not reported  
Site Settings Code: Not reported  
NPL Status: Not on the NPL  
DMNSN Unit Code: Not reported  
RBRAC Code: Not reported  
RResp Fed Agency Code: Not reported  
Non NPL Status: Removal Only Site (No Site Assessment Work Needed)  
Non NPL Status Date: 20020110  
Site Fips Code: 06037  
CC Concurrence Date: Not reported  
CC Concurrence FY: Not reported  
Alias EPA ID: Not reported  
Site FUDS Flag: Not reported

CERCLIS Site Contact Name(s):

Contact ID: 9271184.00000  
Contact Name: Karen Jurist  
Contact Tel: (415) 972-3219  
Contact Title: Site Assessment Manager (SAM)  
Contact Email: Not reported

Contact ID: 9270048.00000  
Contact Name: Jeff Inglis  
Contact Tel: (415) 972-3095  
Contact Title: Site Assessment Manager (SAM)  
Contact Email: Not reported

Contact ID: 13002167.00000  
Contact Name: Carl Brickner  
Contact Tel: (415) 972-3814  
Contact Title: Site Assessment Manager (SAM)  
Contact Email: Not reported

Contact ID: 9270438.00000

Map ID  
 Direction  
 Distance  
 Elevation

MAP FINDINGS

Site

Database(s)

EDR ID Number  
 EPA ID Number

**SOUTHWEST GREASE COMPANY (Continued)**

**1005440847**

Contact Name: Dawn Richmond  
 Contact Tel: (415) 972-3097  
 Contact Title: Site Assessment Manager (SAM)  
 Contact Email: Not reported

Alias Comments: Not reported  
 Site Description: Not reported

CERCLIS Assessment History:

Action Code: 001  
 Action: PRE-CERCLIS SCREENING  
 Date Started: Not reported  
 Date Completed: 08/03/2000  
 Priority Level: Not reported  
 Operable Unit: SITEWIDE  
 Primary Responsibility: EPA Fund-Financed  
 Planning Status: Not reported  
 Urgency Indicator: Not reported  
 Action Anomaly: Not reported

For detailed financial records, contact EDR for a Site Report.:

[Click this hyperlink](#) while viewing on your computer to access additional US CERCLIS Financial: detail in the EDR Site Report.

FINDS:

Registry ID: 110013806104

Environmental Interest/Information System

CERCLIS (Comprehensive Environmental Response, Compensation, and Liability Information System) is the Superfund database that is used to support management in all phases of the Superfund program. The system contains information on all aspects of hazardous waste sites, including an inventory of sites, planned and actual site activities, and financial information.

99  
 South  
 1/4-1/2  
 0.388 mi.  
 2048 ft.

**ESTATE OF VIRGINIA M STAIRS  
 1501 LONG BEACH BLVD S  
 COMPTON, CA 90221**

**LUST S102229267  
 LOS ANGELES CO. HMS N/A**

**Relative:  
 Lower**

LUST:

Region: STATE  
 Global Id: T0603705413  
 Latitude: 33.882869  
 Longitude: -118.205648  
 Case Type: LUST Cleanup Site  
 Status: Completed - Case Closed  
 Status Date: 03/12/1998  
 Lead Agency: LOS ANGELES RWQCB (REGION 4)  
 Case Worker: EHI  
 Local Agency: LOS ANGELES COUNTY  
 RB Case Number: R-23658

**Actual:  
 63 ft.**

Map ID  
Direction  
Distance  
Elevation

MAP FINDINGS

Site

Database(s)

EDR ID Number  
EPA ID Number

**ESTATE OF VIRGINIA M STAIRS (Continued)**

**S102229267**

LOC Case Number: Not reported  
File Location: Not reported  
Potential Media Affect: Aquifer used for drinking water supply  
Potential Contaminants of Concern: Gasoline  
Site History: Not reported

[Click here to access the California GeoTracker records for this facility:](#)

LUST:

Global Id: T0603705413  
Contact Type: Local Agency Caseworker  
Contact Name: JOHN AWUJO  
Organization Name: LOS ANGELES COUNTY  
Address: 900 S FREMONT AVE  
City: ALHAMBRA  
Email: Not reported  
Phone Number: 6264583507

LUST:

Global Id: T0603705413  
Action Type: Other  
Date: 1950-01-01 00:00:00  
Action: Leak Reported

LUST REG 4:

Region: 4  
Regional Board: 04  
County: Los Angeles  
facid: R-23658  
Status: Case Closed  
Substance: Gasoline  
Substance Quantity: Not reported  
Local Case No: Not reported  
Case Type: Groundwater  
Abatement Method Used at the Site: Not reported  
Global ID: T0603705413  
W Global ID: Not reported  
Staff: EHI  
Local Agency: 19000  
Cross Street: GREENLEAF  
Enforcement Type: Not reported  
Date Leak Discovered: Not reported  
Date Leak First Reported: 10/8/1996  
Date Leak Record Entered: 10/22/1996  
Date Confirmation Began: Not reported  
Date Leak Stopped: Not reported  
Date Case Last Changed on Database: 4/7/1998  
Date the Case was Closed: 3/12/1998  
How Leak Discovered: Not reported  
How Leak Stopped: Not reported  
Cause of Leak: Not reported  
Leak Source: Not reported  
Operator: Not reported  
Water System: Not reported  
Well Name: Not reported  
Approx. Dist To Production Well (ft): 1655.6568595539868924484909873

Map ID  
Direction  
Distance  
Elevation

MAP FINDINGS

Site

Database(s)

EDR ID Number  
EPA ID Number

**ESTATE OF VIRGINIA M STAIRS (Continued)**

**S102229267**

Source of Cleanup Funding: Not reported  
Preliminary Site Assessment Workplan Submitted: 9/26/1996  
Preliminary Site Assessment Began: Not reported  
Pollution Characterization Began: 12/11/1996  
Remediation Plan Submitted: Not reported  
Remedial Action Underway: Not reported  
Post Remedial Action Monitoring Began: Not reported  
Enforcement Action Date: Not reported  
Historical Max MTBE Date: Not reported  
Hist Max MTBE Conc in Groundwater: Not reported  
Hist Max MTBE Conc in Soil: Not reported  
Significant Interim Remedial Action Taken: Not reported  
GW Qualifier: Not reported  
Soil Qualifier: Not reported  
Organization: Not reported  
Owner Contact: Not reported  
Responsible Party: ESTATE OF VIRGINIA MERIDETH  
RP Address: 3605 LONG BEACH BL #202, LONG BEACH CA 90807  
Program: LUST  
Lat/Long: 33.882379 / -1  
Local Agency Staff: Not reported  
Beneficial Use: Not reported  
Priority: Not reported  
Cleanup Fund Id: Not reported  
Suspended: Not reported  
Assigned Name: Not reported  
Summary: 9/09/97 - QTRLY GW MONITORING RPT 11/12/97-  
UST GW INVESTIGATION 12/12/97- QTRLY GW  
MON RPT 04/07/98- GROUNDWATER WELL  
ABANDONMENT RPT

**LOS ANGELES CO. HMS:**

Region: LA  
Facility Id: 017412-023658  
Facility Status: Removed  
Area: 2P  
Permit Number: 000165390  
Permit Status: Removed  
Facility Type: T1

**U100 CHROMATED CRICKETS**  
**SSW 1517 S. ALAMEDA STREET**  
**1/4-1/2 COMPTON, CA 90220**  
**0.423 mi.**  
**2234 ft. Site 1 of 2 in cluster U**

**CERCLIS 1005440853**  
**FINDS CAN000905901**

**Relative:** CERCLIS:  
**Lower** Site ID: 0905901  
EPA ID: CAN000905901  
**Actual:** Facility County: LOS ANGELES  
**64 ft.** Short Name: CHROMATED CRICKETS  
Congressional District: Not reported  
IFMS ID: 09HU  
SMSA Number: Not reported  
USGC Hydro Unit: Not reported  
Federal Facility: Not a Federal Facility  
DMNSN Number: Not reported

Map ID  
Direction  
Distance  
Elevation

MAP FINDINGS

Site

Database(s)

EDR ID Number  
EPA ID Number

**CHROMATED CRICKETS (Continued)**

**1005440853**

Site Orphan Flag: Not reported  
RCRA ID: Not reported  
USGS Quadrangle: Not reported  
Site Init By Prog: R  
NFRAP Flag: Not reported  
Parent ID: Not reported  
RST Code: Not reported  
EPA Region: 09  
Classification: Not reported  
Site Settings Code: Not reported  
NPL Status: Not on the NPL  
DMNSN Unit Code: Not reported  
RBRAC Code: Not reported  
RResp Fed Agency Code: Not reported  
Non NPL Status: Removal Only Site (No Site Assessment Work Needed)  
Non NPL Status Date: 20020221  
Site Fips Code: 06037  
CC Concurrence Date: Not reported  
CC Concurrence FY: Not reported  
Alias EPA ID: Not reported  
Site FUDS Flag: Not reported

CERCLIS Site Contact Name(s):

Contact ID: 9271184.00000  
Contact Name: Karen Jurist  
Contact Tel: (415) 972-3219  
Contact Title: Site Assessment Manager (SAM)  
Contact Email: Not reported

Contact ID: 9270048.00000  
Contact Name: Jeff Inglis  
Contact Tel: (415) 972-3095  
Contact Title: Site Assessment Manager (SAM)  
Contact Email: Not reported

Contact ID: 13002167.00000  
Contact Name: Carl Brickner  
Contact Tel: (415) 972-3814  
Contact Title: Site Assessment Manager (SAM)  
Contact Email: Not reported

Contact ID: 9270438.00000  
Contact Name: Dawn Richmond  
Contact Tel: (415) 972-3097  
Contact Title: Site Assessment Manager (SAM)  
Contact Email: Not reported

Alias Comments: Not reported  
Site Description: Not reported

[Click this hyperlink](#) while viewing on your computer to access additional US CERCLIS Financial: detail in the EDR Site Report.

FINDS:

Registry ID: 110013805775

Map ID  
 Direction  
 Distance  
 Elevation

MAP FINDINGS

Site

Database(s)

EDR ID Number  
 EPA ID Number

**CHROMATED CRICKETS (Continued)**

**1005440853**

Environmental Interest/Information System  
 CERCLIS (Comprehensive Environmental Response, Compensation, and Liability Information System) is the Superfund database that is used to support management in all phases of the Superfund program. The system contains information on all aspects of hazardous waste sites, including an inventory of sites, planned and actual site activities, and financial information.

**U101  
 SSW  
 1/4-1/2  
 0.423 mi.  
 2234 ft.**

**CHROMATED CRICKETS  
 1517 S. ALAMEDA STREET  
 LOS ANGELES, CA 90220  
 Site 2 of 2 in cluster U**

**ENVIROSTOR S110275518  
 N/A**

**Relative:  
 Lower**

**ENVIROSTOR:**  
 Site Type: Evaluation  
 Site Type Detailed: Evaluation  
 Acres: 0.2  
 NPL: NO  
 Regulatory Agencies: SMBRP  
 Lead Agency: SMBRP  
 Program Manager: MANJUL BOSE  
 Supervisor: Rita Kamat  
 Division Branch: Cleanup Chatsworth  
 Facility ID: 60001289  
 Site Code: Not reported  
 Assembly: 52  
 Senate: 25  
 Special Program: EPA - PASI  
 Status: Active  
 Status Date: 04/22/2010  
 Restricted Use: NO  
 Site Mgmt. Req.: NONE SPECIFIED  
 Funding: EPA Grant  
 Latitude: 0  
 Longitude: 0  
 APN: NONE SPECIFIED  
 Past Use: NONE SPECIFIED  
 Potential COC: NONE SPECIFIED  
 Confirmed COC: NONE SPECIFIED  
 Potential Description: NONE SPECIFIED  
 Alias Name: 60001289  
 Alias Type: Envirostor ID Number

**Actual:  
 64 ft.**

**Completed Info:**  
 Completed Area Name: Not reported  
 Completed Sub Area Name: Not reported  
 Completed Document Type: Not reported  
 Completed Date: Not reported  
 Comments: Not reported  
  
 Future Area Name: Not reported  
 Future Sub Area Name: Not reported  
 Future Document Type: Not reported  
 Future Due Date: Not reported  
 Schedule Area Name: Not reported  
 Schedule Sub Area Name: Not reported

Map ID  
 Direction  
 Distance  
 Elevation

MAP FINDINGS

Site

Database(s)

EDR ID Number  
 EPA ID Number

**CHROMATED CRICKETS (Continued)**

**S110275518**

Schedule Document Type: Not reported  
 Schedule Due Date: Not reported  
 Schedule Revised Date: Not reported

**102**  
**SW**  
**1/4-1/2**  
**0.476 mi.**  
**2511 ft.**

**OWENS-CORNING FIBERGLASS**  
**1501 TAMARIND**  
**COMPTON, CA 90224**

**SLIC S105520887**  
**N/A**

**Relative:**  
**Higher**

SLIC:  
 Region: 4  
 Facility Status: Not reported  
 SLIC: 0152  
 Substance: Not reported  
 Staff: LACDPW

**Actual:**  
**66 ft.**

**V103**  
**North**  
**1/4-1/2**  
**0.480 mi.**  
**2536 ft.**

**VENICE INVESTMENT**  
**107 LONG BEACH**  
**COMPTON, CA 90221**  
**Site 1 of 4 in cluster V**

**SLIC S103546956**  
**N/A**

**Relative:**  
**Higher**

SLIC:  
 Region: 4  
 Facility Status: Inactive  
 SLIC: 0739  
 Substance: TPH  
 Staff: Not reported

**Actual:**  
**69 ft.**

**V104**  
**North**  
**1/4-1/2**  
**0.480 mi.**  
**2536 ft.**

**VENICE INVESTMENT**  
**107 LONG BEACH BLVD**  
**COMPTON, CA 90221**  
**Site 2 of 4 in cluster V**

**SLIC S106485961**  
**N/A**

**Relative:**  
**Higher**

SLIC:  
 Region: STATE  
**Facility Status: Open**  
 Status Date: 01/01/1965  
 Global Id: SLT4L7391862  
 Lead Agency: LOS ANGELES RWQCB (REGION 4)  
 Lead Agency Case Number: Not reported  
 Latitude: 33.896024  
 Longitude: -118.207066  
 Case Type: Cleanup Program Site  
 Case Worker: TA  
 Local Agency: Not reported  
 RB Case Number: 0739  
 File Location: Not reported  
 Potential Media Affected: Not reported  
 Potential Contaminants of Concern: Not reported  
 Site History: Not reported

**Actual:**  
**69 ft.**

Map ID  
Direction  
Distance  
Elevation

MAP FINDINGS

Site

Database(s)

EDR ID Number  
EPA ID Number

**VENICE INVESTMENT (Continued)**

**S106485961**

[Click here to access the California GeoTracker records for this facility:](#)

**V105**  
North  
1/4-1/2  
0.480 mi.  
2536 ft.

**FLORENCE ENTERPRISE**  
**107 LONG BEACH**  
**COMPTON, CA 90221**  
**Site 3 of 4 in cluster V**

**SLIC S103546957**  
**N/A**

**Relative:**  
**Higher**

SLIC:  
Region: 4  
Facility Status: No further action required  
SLIC: 0784  
Substance: TPH  
Staff: Ana Velos

**Actual:**  
**69 ft.**

**V106**  
North  
1/4-1/2  
0.482 mi.  
2544 ft.

**FLORENCE ENTERPRISE**  
**107 S. LONG BEACH BLVD**  
**COMPTON, CA 90221**  
**Site 4 of 4 in cluster V**

**SLIC S106485848**  
**N/A**

**Relative:**  
**Higher**

SLIC:  
Region: STATE  
**Facility Status: Completed - Case Closed**  
Status Date: 04/27/1998  
Global Id: SLT43627625  
Lead Agency: LOS ANGELES RWQCB (REGION 4)  
Lead Agency Case Number: Not reported  
Latitude: 33.896024  
Longitude: -118.207066  
Case Type: Cleanup Program Site  
Case Worker: Not reported  
Local Agency: Not reported  
RB Case Number: 0784  
File Location: Not reported  
Potential Media Affected: Not reported  
Potential Contaminants of Concern: Not reported  
Site History: Not reported

**Actual:**  
**69 ft.**

[Click here to access the California GeoTracker records for this facility:](#)

**107**  
North  
1/4-1/2  
0.492 mi.  
2600 ft.

**MOC - FOOD STORE**  
**107 SANTA FE AVE S**  
**COMPTON, CA 90221**

**HIST CORTESE**  
**LUST S104406654**  
**N/A**

**Relative:**  
**Higher**

CORTESE:  
Region: CORTESE  
Facility County Code: 19  
Reg By: LTNKA  
Reg Id: R-21987

**Actual:**  
**68 ft.**

Map ID  
Direction  
Distance  
Elevation

MAP FINDINGS

Site

Database(s)

EDR ID Number  
EPA ID Number

**MOC - FOOD STORE (Continued)**

**S104406654**

LUST:

Region: STATE  
Global Id: T0603705346  
Latitude: 33.8959363  
Longitude: -118.2158672  
Case Type: LUST Cleanup Site  
Status: Completed - Case Closed  
Status Date: 07/24/1996  
Lead Agency: LOS ANGELES COUNTY  
Case Worker: JOA  
Local Agency: LOS ANGELES COUNTY  
RB Case Number: R-21987  
LOC Case Number: Not reported  
File Location: Not reported  
Potential Media Affect: Soil  
Potential Contaminants of Concern: Aviation  
Site History: Not reported

[Click here to access the California GeoTracker records for this facility:](#)

LUST:

Global Id: T0603705346  
Contact Type: Local Agency Caseworker  
Contact Name: JOHN AWUJO  
Organization Name: LOS ANGELES COUNTY  
Address: 900 S FREMONT AVE  
City: ALHAMBRA  
Email: Not reported  
Phone Number: 6264583507

Global Id: T0603705346  
Contact Type: Regional Board Caseworker  
Contact Name: YUE RONG  
Organization Name: LOS ANGELES RWQCB (REGION 4)  
Address: 320 W. 4TH ST., SUITE 200  
City: Los Angeles  
Email: yrong@waterboards.ca.gov  
Phone Number: Not reported

LUST:

Global Id: T0603705346  
Action Type: Other  
Date: 1950-01-01 00:00:00  
Action: Leak Reported

LUST REG 4:

Region: 4  
Regional Board: 04  
County: Los Angeles  
facid: R-21987  
Status: Case Closed  
Substance: 1  
Substance Quantity: Not reported  
Local Case No: Not reported  
Case Type: Soil

Map ID  
Direction  
Distance  
Elevation

MAP FINDINGS

Site

Database(s)

EDR ID Number  
EPA ID Number

**MOC - FOOD STORE (Continued)**

**S104406654**

Abatement Method Used at the Site:	Not reported
Global ID:	T0603705346
W Global ID:	Not reported
Staff:	UNK
Local Agency:	19000
Cross Street:	Not reported
Enforcement Type:	Not reported
Date Leak Discovered:	Not reported
Date Leak First Reported:	8/24/1996
Date Leak Record Entered:	8/23/1996
Date Confirmation Began:	Not reported
Date Leak Stopped:	Not reported
Date Case Last Changed on Database:	8/24/1996
Date the Case was Closed:	7/24/1996
How Leak Discovered:	Not reported
How Leak Stopped:	Not reported
Cause of Leak:	Not reported
Leak Source:	Not reported
Operator:	Not reported
Water System:	Not reported
Well Name:	Not reported
Approx. Dist To Production Well (ft):	1502.0674992745239925825306455
Source of Cleanup Funding:	Not reported
Preliminary Site Assessment Workplan Submitted:	Not reported
Preliminary Site Assessment Began:	Not reported
Pollution Characterization Began:	Not reported
Remediation Plan Submitted:	Not reported
Remedial Action Underway:	Not reported
Post Remedial Action Monitoring Began:	Not reported
Enforcement Action Date:	Not reported
Historical Max MTBE Date:	Not reported
Hist Max MTBE Conc in Groundwater:	Not reported
Hist Max MTBE Conc in Soil:	Not reported
Significant Interim Remedial Action Taken:	Not reported
GW Qualifier:	Not reported
Soil Qualifier:	Not reported
Organization:	Not reported
Owner Contact:	Not reported
Responsible Party:	C & S PROPERTIES
RP Address:	P.O. BOX 20620, LOS ANGELES CA 90006
Program:	LUST
Lat/Long:	33.8959129 / -1
Local Agency Staff:	Not reported
Beneficial Use:	Not reported
Priority:	Not reported
Cleanup Fund Id:	Not reported
Suspended:	Not reported
Assigned Name:	Not reported
Summary:	Not reported

MAP FINDINGS

Map ID  
 Direction  
 Distance  
 Elevation

Site

Database(s)

EDR ID Number  
 EPA ID Number

**108**  
**North**  
**1/4-1/2**  
**0.493 mi.**  
**2602 ft.**

**BEST AUTO CENTER**  
**900 E COMPTON BLVD**  
**COMPTON, CA 90221**

**LUST**  
**SWEEPS UST**  
**LOS ANGELES CO. HMS**  
**HAZNET**

**S102057053**  
**N/A**

**Relative:**  
**Higher**

LUST:

Region: STATE  
 Global Id: T10000001301  
 Latitude: 33.8960326  
 Longitude: -118.2055811  
 Case Type: LUST Cleanup Site  
 Status: Open - Site Assessment  
 Status Date: 07/21/2009  
 Lead Agency: LOS ANGELES COUNTY  
 Case Worker: RVI  
 Local Agency: LOS ANGELES COUNTY  
 RB Case Number: Not reported  
 LOC Case Number: 014079-014572  
 File Location: Not reported  
 Potential Media Affect: Not reported  
 Potential Contaminants of Concern: Waste Oil / Motor / Hydraulic / Lubricating  
 Site History: Not reported

**Actual:**  
**68 ft.**

[Click here to access the California GeoTracker records for this facility:](#)

LUST:

Global Id: T10000001301  
 Contact Type: Regional Board Caseworker  
 Contact Name: YUE RONG  
 Organization Name: LOS ANGELES RWQCB (REGION 4)  
 Address: 320 W. 4TH ST., SUITE 200  
 City: Los Angeles  
 Email: yrong@waterboards.ca.gov  
 Phone Number: Not reported

Global Id: T10000001301  
 Contact Type: Local Agency Caseworker  
 Contact Name: RANI IYER  
 Organization Name: LOS ANGELES COUNTY  
 Address: 900 S. FREMONT AVE.  
 City: ALHAMBRA  
 Email: Not reported  
 Phone Number: Not reported

LUST:

Global Id: T10000001301  
 Action Type: Other  
 Date: 1950-01-01 00:00:00  
 Action: Leak Reported

Global Id: T10000001301  
 Action Type: Other  
 Date: 1950-01-01 00:00:00  
 Action: Leak Discovery

SWEEPS UST:

Status: A

Map ID  
Direction  
Distance  
Elevation

MAP FINDINGS

Site

Database(s)

EDR ID Number  
EPA ID Number

**BEST AUTO CENTER (Continued)**

**S102057053**

Comp Number: 14572  
Number: 9  
Board Of Equalization: 44-010450  
Ref Date: 06-30-89  
Act Date: Not reported  
Created Date: 06-30-89  
Tank Status: A  
Owner Tank Id: Not reported  
Swrcb Tank Id: 19-000-014572-000001  
Actv Date: 06-30-89  
Capacity: Not reported  
Tank Use: UNKNOWN  
Stg: W  
Content: Not reported  
Number Of Tanks: 2

Status: A  
Comp Number: 14572  
Number: 9  
Board Of Equalization: 44-010450  
Ref Date: 06-30-89  
Act Date: Not reported  
Created Date: 06-30-89  
Tank Status: A  
Owner Tank Id: Not reported  
Swrcb Tank Id: 19-000-014572-000002  
Actv Date: 06-30-89  
Capacity: Not reported  
Tank Use: UNKNOWN  
Stg: W  
Content: Not reported  
Number Of Tanks: Not reported

**LOS ANGELES CO. HMS:**

Region: LA  
Facility Id: 014079-014572  
Facility Status: Removed  
Area: 2P  
Permit Number: 000443743  
Permit Status: Removed  
Facility Type: T0

**HAZNET:**

Year: 2005  
Gepaid: CAL000144068  
Contact: HECTOR RUELAS, OWNER  
Telephone: --  
Mailing Name: Not reported  
Mailing Address: 900 E COMPTON BLVD  
Mailing City,St,Zip: COMPTON, CA 902210000  
Gen County: Los Angeles  
TSD EPA ID: CAT080013352  
TSD County: Los Angeles  
Waste Category: Unspecified oil-containing waste  
Disposal Method: R01  
Tons: 1.45

Map ID  
 Direction  
 Distance  
 Elevation

MAP FINDINGS

Site

Database(s)

EDR ID Number  
 EPA ID Number

**BEST AUTO CENTER (Continued)**

**S102057053**

Facility County: Not reported

Year: 2000  
 Gepaid: CAL000144068  
 Contact: HECTOR HUELAS  
 Telephone: 0000000000  
 Mailing Name: Not reported  
 Mailing Address: 900 E COMPTON BLVD  
 Mailing City,St,Zip: COMPTON, CA 902210000  
 Gen County: Los Angeles  
 TSD EPA ID: CAD008252405  
 TSD County: Los Angeles  
 Waste Category: Unspecified organic liquid mixture  
 Disposal Method: R01  
 Tons: .2293  
 Facility County: Los Angeles

Year: 2000  
 Gepaid: CAL000144068  
 Contact: HECTOR HUELAS  
 Telephone: 0000000000  
 Mailing Name: Not reported  
 Mailing Address: 900 E COMPTON BLVD  
 Mailing City,St,Zip: COMPTON, CA 902210000  
 Gen County: Los Angeles  
 TSD EPA ID: CAT080033681  
 TSD County: Los Angeles  
 Waste Category: Latex waste  
 Disposal Method: D80  
 Tons: .1000  
 Facility County: Los Angeles

**109**  
**West**  
**1/4-1/2**  
**0.495 mi.**  
**2614 ft.**

**ULTRAMAX**  
**220 W ALONDRA BLVD**  
**COMPTON, CA 90220**

**LOS ANGELES CO. HMS**  
**HAZNET**

**LUST** **S103489070**  
**N/A**

**Relative:**  
**Higher**

**LUST:**  
 Region: STATE  
 Global Id: T10000000749  
 Latitude: 33.8883146099201  
 Longitude: -118.225786685944  
 Case Type: LUST Cleanup Site  
 Status: Open - Site Assessment  
 Status Date: 02/17/2009  
 Lead Agency: LOS ANGELES RWQCB (REGION 4)  
 Case Worker: YR  
 Local Agency: LOS ANGELES COUNTY  
 RB Case Number: Not reported  
 LOC Case Number: Not reported  
 File Location: Not reported  
 Potential Media Affect: Not reported  
 Potential Contaminants of Concern: Not reported  
 Site History: Not reported

**Actual:**  
**68 ft.**

Click here to access the California GeoTracker records for this facility:

Map ID  
Direction  
Distance  
Elevation

MAP FINDINGS

Site

Database(s)

EDR ID Number  
EPA ID Number

**ULTRAMAX (Continued)**

**S103489070**

LUST:

Global Id: T10000000749  
Contact Type: Local Agency Caseworker  
Contact Name: JOHN AWUJO  
Organization Name: LOS ANGELES COUNTY  
Address: 900 S FREMONT AVE  
City: ALHAMBRA  
Email: Not reported  
Phone Number: 6264583507

LUST:

Global Id: T10000000749  
Action Type: ENFORCEMENT  
Date: 2011-07-14 00:00:00  
Action: Referral to Regional Board

LOS ANGELES CO. HMS:

Region: LA  
Facility Id: 018711-026736  
Facility Status: Closed  
Area: 2P  
Permit Number: 000243008  
Permit Status: Closed  
Facility Type: T0

Region: LA  
Facility Id: 018711-054412  
Facility Status: Permit  
Area: 2P  
Permit Number: 000650626  
Permit Status: Permit  
Facility Type: T0

Region: LA  
Facility Id: 018711-037486  
Facility Status: Closed  
Area: 2P  
Permit Number: 000344238  
Permit Status: Closed  
Facility Type: T0

Region: LA  
Facility Id: 018711-037591  
Facility Status: Closed  
Area: 2P  
Permit Number: 000346026  
Permit Status: Closed  
Facility Type: T0

HAZNET:

Year: 2002  
Gepaid: CAL000250452  
Contact: MOHAMMED ALLOUSH  
Telephone: 3106327941

Map ID  
Direction  
Distance  
Elevation

MAP FINDINGS

Site

Database(s)

EDR ID Number  
EPA ID Number

**ULTRAMAX (Continued)**

**S103489070**

Mailing Name: Not reported  
Mailing Address: 220 W ALONDRA BLVD  
Mailing City,St,Zip: COMPTON, CA 90220  
Gen County: Los Angeles  
TSD EPA ID: Not reported  
TSD County: Los Angeles  
Waste Category: Tank bottom waste  
Disposal Method: R01  
Tons: 0.41  
Facility County: Not reported

Year: 2002  
Gepaid: CAL000250452  
Contact: MOHAMMED ALLOUSH  
Telephone: 3106327941  
Mailing Name: Not reported  
Mailing Address: 220 W ALONDRA BLVD  
Mailing City,St,Zip: COMPTON, CA 90220  
Gen County: Los Angeles  
TSD EPA ID: Not reported  
TSD County: Los Angeles  
Waste Category: Not reported  
Disposal Method: T01  
Tons: 1.45  
Facility County: Not reported

**W110**  
**SSW**  
**1/2-1**  
**0.527 mi.**  
**2785 ft.**

**SUPERIOR CHROME PLATING CO.**  
**239 E. GREENLEAF BOULEVARD**  
**COMPTON, CA 90220**

**ENVIROSTOR** **S110494352**  
**N/A**

**Site 1 of 2 in cluster W**

**Relative:**  
**Higher**

ENVIROSTOR:  
Site Type: Tiered Permit  
Site Type Detailed: Tiered Permit  
Acres: Not reported  
NPL: NO  
Regulatory Agencies: NONE SPECIFIED  
Lead Agency: NONE SPECIFIED  
Program Manager: Not reported  
Supervisor: Not reported  
Division Branch: Cleanup Cypress  
Facility ID: 71002168  
Site Code: Not reported  
Assembly: 52  
Senate: 25  
Special Program: Not reported  
Status: Not reported  
Status Date: Not reported  
Restricted Use: NO  
Site Mgmt. Req.: NONE SPECIFIED  
Funding: Not reported  
Latitude: 33.881613  
Longitude: -118.219257  
APN: NONE SPECIFIED  
Past Use: NONE SPECIFIED  
Potential COC: NONE SPECIFIED  
Confirmed COC: NONE SPECIFIED

**Actual:**  
**65 ft.**

Map ID  
 Direction  
 Distance  
 Elevation

MAP FINDINGS

Site

Database(s)

EDR ID Number  
 EPA ID Number

**SUPERIOR CHROME PLATING CO. (Continued)**

**S110494352**

Potential Description: NONE SPECIFIED  
 Alias Name: CAD008277956  
 Alias Type: EPA Identification Number  
 Alias Name: 71002168  
 Alias Type: Envirostor ID Number

Completed Info:

Completed Area Name: Not reported  
 Completed Sub Area Name: Not reported  
 Completed Document Type: Not reported  
 Completed Date: Not reported  
 Comments: Not reported

Future Area Name: Not reported  
 Future Sub Area Name: Not reported  
 Future Document Type: Not reported  
 Future Due Date: Not reported  
 Schedule Area Name: Not reported  
 Schedule Sub Area Name: Not reported  
 Schedule Document Type: Not reported  
 Schedule Due Date: Not reported  
 Schedule Revised Date: Not reported

**W111**  
**SSW**  
**1/2-1**  
**0.543 mi.**  
**2867 ft.**

**DENSMORE HOLLAND COMPANY**  
**215-235 EAST GREENLEAF BOULEVARD**  
**COMPTON, CA 90220**

**ENVIROSTOR 1000383453**  
**N/A**

**Site 2 of 2 in cluster W**

**Relative:**  
**Higher**

ENVIROSTOR:

Site Type: Historical  
 Site Type Detailed: \* Historical  
 Acres: 0  
 NPL: NO  
 Regulatory Agencies: NONE SPECIFIED  
 Lead Agency: NONE SPECIFIED  
 Program Manager: Not reported  
 Supervisor: \* MMONROY  
 Division Branch: Cleanup Chatsworth  
 Facility ID: 19350225  
 Site Code: Not reported  
 Assembly: 52  
 Senate: 25  
 Special Program: Not reported  
 Status: No Further Action  
 Status Date: 08/04/1994  
 Restricted Use: NO  
 Site Mgmt. Req.: NONE SPECIFIED  
 Funding: Not reported  
 Latitude: 33.8816176391844  
 Longitude: -118.219916038947  
 APN: 6163022009  
 Past Use: NONE  
 Potential COC: 10060  
 Confirmed COC: NONE SPECIFIED  
 Potential Description: NMA  
 Alias Name: DENSMORE ENGINEERING CO INC  
 Alias Type: Alternate Name

**Actual:**  
**65 ft.**

Map ID  
 Direction  
 Distance  
 Elevation

MAP FINDINGS

Site

Database(s)

EDR ID Number  
 EPA ID Number

**DENSMORE HOLLAND COMPANY (Continued)**

**1000383453**

Alias Name: 6163022009  
 Alias Type: APN  
 Alias Name: CAD982001471  
 Alias Type: EPA Identification Number  
 Alias Name: 19350225  
 Alias Type: Envirostor ID Number

**Completed Info:**

Completed Area Name: PROJECT WIDE  
 Completed Sub Area Name: Not reported  
 Completed Document Type: Site Screening  
 Completed Date: 08/04/1994  
 Comments: The Department has completed review of the Phase II Site Screening Report. Based on the information provided, the site shows no evidence of contamination that may constitute a threat to human health and/or the environment. Therefore, the Department recommends "No Further Action."

Completed Area Name: PROJECT WIDE  
 Completed Sub Area Name: Not reported  
 Completed Document Type: Site Screening  
 Completed Date: 02/10/1988  
 Comments: SITE SCREENING DONE PA MED., USE OF LARGE QUANTITIES OF HAZ MAT LIKELY.

Completed Area Name: PROJECT WIDE  
 Completed Sub Area Name: Not reported  
 Completed Document Type: \* Discovery  
 Completed Date: 10/08/1982  
 Comments: FACILITY IDENTIFIED L.A. CHAM OF COMM BUS DIR 1966 MFG HYDRAULIC EQUIP, CYLINDERS,PNEUMATIC EQUIPMENT

Future Area Name: Not reported  
 Future Sub Area Name: Not reported  
 Future Document Type: Not reported  
 Future Due Date: Not reported  
 Schedule Area Name: Not reported  
 Schedule Sub Area Name: Not reported  
 Schedule Document Type: Not reported  
 Schedule Due Date: Not reported  
 Schedule Revised Date: Not reported

112  
 South  
 1/2-1  
 0.811 mi.  
 4282 ft.

**LUMAR INDUSTRIAL METAL**  
**2120 N ALAMEDA ST.**  
**COMPTON, CA 90221**

**ENVIROSTOR S108054395**  
**N/A**

**Relative:**  
**Lower**

**ENVIROSTOR:**  
 Site Type: Evaluation  
 Site Type Detailed: Evaluation  
 Acres: unknown  
 NPL: NO  
 Regulatory Agencies: SMBRP  
 Lead Agency: NONE SPECIFIED  
 Program Manager: POONAM ACHARYA  
 Supervisor: Rita Kamat  
 Division Branch: Cleanup Chatsworth

**Actual:**  
**63 ft.**

Map ID  
 Direction  
 Distance  
 Elevation

MAP FINDINGS

Site

Database(s)

EDR ID Number  
 EPA ID Number

**LUMAR INDUSTRIAL METAL (Continued)**

**S108054395**

Facility ID: 60000316  
 Site Code: Not reported  
 Assembly: 52  
 Senate: 25  
 Special Program: EPA - PASI  
 Status: Inactive - Action Required  
 Status Date: 05/19/2006  
 Restricted Use: NO  
 Site Mgmt. Req.: NONE SPECIFIED  
 Funding: EPA Grant  
 Latitude: 33.9115845323906  
 Longitude: -118.221680729187  
 APN: 6169029002  
 Past Use: MANUFACTURING - OTHER, RECYCLING - SCRAP METAL  
 Potential COC: 30406  
 Confirmed COC: 30406-NO  
 Potential Description: SOIL  
 Alias Name: 6169029002  
 Alias Type: APN  
 Alias Name: CAD981371040  
 Alias Type: CERCLIS ID  
 Alias Name: 60000316  
 Alias Type: Envirostor ID Number

**Completed Info:**

Completed Area Name: PROJECT WIDE  
 Completed Sub Area Name: Not reported  
 Completed Document Type: Site Screening  
 Completed Date: 05/19/2006  
 Comments: EPA APPROVAL BY MATT MITGUARD (PROJECT OFFICER)

Future Area Name: Not reported  
 Future Sub Area Name: Not reported  
 Future Document Type: Not reported  
 Future Due Date: Not reported  
 Schedule Area Name: Not reported  
 Schedule Sub Area Name: Not reported  
 Schedule Document Type: Not reported  
 Schedule Due Date: Not reported  
 Schedule Revised Date: Not reported

113  
 SSW  
 1/2-1  
 0.946 mi.  
 4997 ft.

**APPLIANCE RECYC CTR. OF AMERICA-CALIF, INC.**  
**1920 SOUTH ACACIA AVENUE**  
**COMPTON, CA 90220**

**ENVIROSTOR S110493641**  
**N/A**

**Relative:**  
**Higher**

**ENVIROSTOR:**

Site Type: Tiered Permit  
 Site Type Detailed: Tiered Permit  
 Acres: Not reported  
 NPL: NO  
 Regulatory Agencies: NONE SPECIFIED  
 Lead Agency: NONE SPECIFIED  
 Program Manager: Not reported  
 Supervisor: Not reported  
 Division Branch: Cleanup Cypress  
 Facility ID: 71003313

**Actual:**  
**73 ft.**

Map ID  
Direction  
Distance  
Elevation

MAP FINDINGS

Site

Database(s)

EDR ID Number  
EPA ID Number

**APPLIANCE RECYC CTR. OF AMERICA-CALIF, INC. (Continued)**

**S110493641**

Site Code: Not reported  
Assembly: 52  
Senate: 25  
Special Program: Not reported  
Status: Not reported  
Status Date: Not reported  
Restricted Use: NO  
Site Mgmt. Req.: NONE SPECIFIED  
Funding: Not reported  
Latitude: 33.875966  
Longitude: -118.224313  
APN: NONE SPECIFIED  
Past Use: NONE SPECIFIED  
Potential COC: NONE SPECIFIED  
Confirmed COC: NONE SPECIFIED  
Potential Description: NONE SPECIFIED  
Alias Name: CAL000111417  
Alias Type: EPA Identification Number  
Alias Name: 71003313  
Alias Type: Envirostor ID Number

Completed Info:

Completed Area Name: PROJECT WIDE  
Completed Sub Area Name: Not reported  
Completed Document Type: Phase 1 Non-Submittal  
Completed Date: 11/13/2000  
Comments: Not reported

Future Area Name: Not reported  
Future Sub Area Name: Not reported  
Future Document Type: Not reported  
Future Due Date: Not reported  
Schedule Area Name: Not reported  
Schedule Sub Area Name: Not reported  
Schedule Document Type: Not reported  
Schedule Due Date: Not reported  
Schedule Revised Date: Not reported

Count: 14 records.

ORPHAN SUMMARY

City	EDR ID	Site Name	Site Address	Zip	Database(s)
COMPTON	91241954	SB 710 AT ALONDRA	SB 710 AT ALONDRA		ERNS
COMPTON	S104234400	SHELL #204-1741-0204/GRAC	106 LONG BEACH		HIST CORTESE
COMPTON	U001562765	TALEB O. ABU-HIJLEH	1101 LONG BEACH	90221	HIST UST
COMPTON	S105023377	GOLDEN STATE MUTUAL LIFE	1112 LONG BEACH	90221	HIST CORTESE
COMPTON	1007199121	SHELL OIL CO 204-1740-0403	1101 LONG BEACH	90221	RCRA-LQG
COMPTON	1003879451	COMPTON DUMP	RANGE 2 LOT 3 ALMDRA BLVD	90220	CERC-NFRAP
COMPTON	S111076177	WEBER AVENUE DUMP	575 WEBER AVE		SWF/LF
COUNTY	U001565970	KELLEY PUMP STATION	5MI. W. OF RT.99 / 3MI. S. O	90805	HIST UST
LONG BEACH	1000281903	BOULEVARD BRITISH-SAAB	1350 LONG BEACH	90805	RCRA-SQG, FINDS
LONG BEACH	S108087047	LUXAVIA STATION	6020 LONG BCH N	90805	LUST
LOS ANGELES	S111075886	DOMINGUEZ DUMP	19944 S ALAMEDA ST	90220	SWF/LF
LOS ANGELES	S106484092	LOS ANGELES RIVER IMPROVEMENT PROJ	5900 E. ALONDRA AVE	90221	SLIC
LOS ANGELES COUNTY	2011965306	INTERSECTION AT WARDLOW AND LONG B	INTERSECTION AT WARDLOW AND LO		ERNS
PARAMOUNT	S106387146	LOS ANGELES RIVER IMPROVEMENT PROJ	5900 ALONDRA	90221	SLIC

# GOVERNMENT RECORDS SEARCHED / DATA CURRENCY TRACKING

To maintain currency of the following federal and state databases, EDR contacts the appropriate governmental agency on a monthly or quarterly basis, as required.

**Number of Days to Update:** Provides confirmation that EDR is reporting records that have been updated within 90 days from the date the government agency made the information available to the public.

## STANDARD ENVIRONMENTAL RECORDS

### ***Federal NPL site list***

#### **NPL: National Priority List**

National Priorities List (Superfund). The NPL is a subset of CERCLIS and identifies over 1,200 sites for priority cleanup under the Superfund Program. NPL sites may encompass relatively large areas. As such, EDR provides polygon coverage for over 1,000 NPL site boundaries produced by EPA's Environmental Photographic Interpretation Center (EPIC) and regional EPA offices.

Date of Government Version: 03/31/2011	Source: EPA
Date Data Arrived at EDR: 04/13/2011	Telephone: N/A
Date Made Active in Reports: 06/14/2011	Last EDR Contact: 07/12/2011
Number of Days to Update: 62	Next Scheduled EDR Contact: 10/24/2011
	Data Release Frequency: Quarterly

#### **NPL Site Boundaries**

##### **Sources:**

EPA's Environmental Photographic Interpretation Center (EPIC)  
Telephone: 202-564-7333

EPA Region 1  
Telephone 617-918-1143

EPA Region 6  
Telephone: 214-655-6659

EPA Region 3  
Telephone 215-814-5418

EPA Region 7  
Telephone: 913-551-7247

EPA Region 4  
Telephone 404-562-8033

EPA Region 8  
Telephone: 303-312-6774

EPA Region 5  
Telephone 312-886-6686

EPA Region 9  
Telephone: 415-947-4246

EPA Region 10  
Telephone 206-553-8665

#### **Proposed NPL: Proposed National Priority List Sites**

A site that has been proposed for listing on the National Priorities List through the issuance of a proposed rule in the Federal Register. EPA then accepts public comments on the site, responds to the comments, and places on the NPL those sites that continue to meet the requirements for listing.

Date of Government Version: 03/31/2011	Source: EPA
Date Data Arrived at EDR: 04/13/2011	Telephone: N/A
Date Made Active in Reports: 06/14/2011	Last EDR Contact: 07/12/2011
Number of Days to Update: 62	Next Scheduled EDR Contact: 10/24/2011
	Data Release Frequency: Quarterly

#### **NPL LIENS: Federal Superfund Liens**

Federal Superfund Liens. Under the authority granted the USEPA by CERCLA of 1980, the USEPA has the authority to file liens against real property in order to recover remedial action expenditures or when the property owner received notification of potential liability. USEPA compiles a listing of filed notices of Superfund Liens.

Date of Government Version: 10/15/1991	Source: EPA
Date Data Arrived at EDR: 02/02/1994	Telephone: 202-564-4267
Date Made Active in Reports: 03/30/1994	Last EDR Contact: 08/15/2011
Number of Days to Update: 56	Next Scheduled EDR Contact: 11/28/2011
	Data Release Frequency: No Update Planned

# GOVERNMENT RECORDS SEARCHED / DATA CURRENCY TRACKING

## ***Federal Delisted NPL site list***

### DELISTED NPL: National Priority List Deletions

The National Oil and Hazardous Substances Pollution Contingency Plan (NCP) establishes the criteria that the EPA uses to delete sites from the NPL. In accordance with 40 CFR 300.425.(e), sites may be deleted from the NPL where no further response is appropriate.

Date of Government Version: 03/31/2011	Source: EPA
Date Data Arrived at EDR: 04/13/2011	Telephone: N/A
Date Made Active in Reports: 06/14/2011	Last EDR Contact: 07/12/2011
Number of Days to Update: 62	Next Scheduled EDR Contact: 10/24/2011
	Data Release Frequency: Quarterly

## ***Federal CERCLIS list***

### CERCLIS: Comprehensive Environmental Response, Compensation, and Liability Information System

CERCLIS contains data on potentially hazardous waste sites that have been reported to the USEPA by states, municipalities, private companies and private persons, pursuant to Section 103 of the Comprehensive Environmental Response, Compensation, and Liability Act (CERCLA). CERCLIS contains sites which are either proposed to or on the National Priorities List (NPL) and sites which are in the screening and assessment phase for possible inclusion on the NPL.

Date of Government Version: 02/25/2011	Source: EPA
Date Data Arrived at EDR: 03/01/2011	Telephone: 703-412-9810
Date Made Active in Reports: 05/02/2011	Last EDR Contact: 09/01/2011
Number of Days to Update: 62	Next Scheduled EDR Contact: 12/12/2011
	Data Release Frequency: Quarterly

### FEDERAL FACILITY: Federal Facility Site Information listing

A listing of National Priority List (NPL) and Base Realignment and Closure (BRAC) sites found in the Comprehensive Environmental Response, Compensation and Liability Information System (CERCLIS) Database where EPA's Federal Facilities Restoration and Reuse Office is involved in cleanup activities.

Date of Government Version: 12/10/2010	Source: Environmental Protection Agency
Date Data Arrived at EDR: 01/11/2011	Telephone: 703-603-8704
Date Made Active in Reports: 02/16/2011	Last EDR Contact: 07/15/2011
Number of Days to Update: 36	Next Scheduled EDR Contact: 10/24/2011
	Data Release Frequency: Varies

## ***Federal CERCLIS NFRAP site List***

### CERCLIS-NFRAP: CERCLIS No Further Remedial Action Planned

Archived sites are sites that have been removed and archived from the inventory of CERCLIS sites. Archived status indicates that, to the best of EPA's knowledge, assessment at a site has been completed and that EPA has determined no further steps will be taken to list this site on the National Priorities List (NPL), unless information indicates this decision was not appropriate or other considerations require a recommendation for listing at a later time. This decision does not necessarily mean that there is no hazard associated with a given site; it only means that, based upon available information, the location is not judged to be a potential NPL site.

Date of Government Version: 02/25/2011	Source: EPA
Date Data Arrived at EDR: 03/01/2011	Telephone: 703-412-9810
Date Made Active in Reports: 05/02/2011	Last EDR Contact: 09/01/2011
Number of Days to Update: 62	Next Scheduled EDR Contact: 12/12/2011
	Data Release Frequency: Quarterly

## ***Federal RCRA CORRACTS facilities list***

### CORRACTS: Corrective Action Report

CORRACTS identifies hazardous waste handlers with RCRA corrective action activity.

# GOVERNMENT RECORDS SEARCHED / DATA CURRENCY TRACKING

Date of Government Version: 03/09/2011  
Date Data Arrived at EDR: 03/15/2011  
Date Made Active in Reports: 06/14/2011  
Number of Days to Update: 91

Source: EPA  
Telephone: 800-424-9346  
Last EDR Contact: 08/15/2011  
Next Scheduled EDR Contact: 11/28/2011  
Data Release Frequency: Quarterly

## ***Federal RCRA non-CORRACTS TSD facilities list***

### **RCRA-TSDF: RCRA - Treatment, Storage and Disposal**

RCRAInfo is EPA's comprehensive information system, providing access to data supporting the Resource Conservation and Recovery Act (RCRA) of 1976 and the Hazardous and Solid Waste Amendments (HSWA) of 1984. The database includes selective information on sites which generate, transport, store, treat and/or dispose of hazardous waste as defined by the Resource Conservation and Recovery Act (RCRA). Transporters are individuals or entities that move hazardous waste from the generator offsite to a facility that can recycle, treat, store, or dispose of the waste. TSDFs treat, store, or dispose of the waste.

Date of Government Version: 06/15/2011  
Date Data Arrived at EDR: 07/07/2011  
Date Made Active in Reports: 08/08/2011  
Number of Days to Update: 32

Source: Environmental Protection Agency  
Telephone: (415) 495-8895  
Last EDR Contact: 07/07/2011  
Next Scheduled EDR Contact: 10/17/2011  
Data Release Frequency: Quarterly

## ***Federal RCRA generators list***

### **RCRA-LQG: RCRA - Large Quantity Generators**

RCRAInfo is EPA's comprehensive information system, providing access to data supporting the Resource Conservation and Recovery Act (RCRA) of 1976 and the Hazardous and Solid Waste Amendments (HSWA) of 1984. The database includes selective information on sites which generate, transport, store, treat and/or dispose of hazardous waste as defined by the Resource Conservation and Recovery Act (RCRA). Large quantity generators (LQGs) generate over 1,000 kilograms (kg) of hazardous waste, or over 1 kg of acutely hazardous waste per month.

Date of Government Version: 06/15/2011  
Date Data Arrived at EDR: 07/07/2011  
Date Made Active in Reports: 08/08/2011  
Number of Days to Update: 32

Source: Environmental Protection Agency  
Telephone: (415) 495-8895  
Last EDR Contact: 07/07/2011  
Next Scheduled EDR Contact: 10/17/2011  
Data Release Frequency: Quarterly

### **RCRA-SQG: RCRA - Small Quantity Generators**

RCRAInfo is EPA's comprehensive information system, providing access to data supporting the Resource Conservation and Recovery Act (RCRA) of 1976 and the Hazardous and Solid Waste Amendments (HSWA) of 1984. The database includes selective information on sites which generate, transport, store, treat and/or dispose of hazardous waste as defined by the Resource Conservation and Recovery Act (RCRA). Small quantity generators (SQGs) generate between 100 kg and 1,000 kg of hazardous waste per month.

Date of Government Version: 06/15/2011  
Date Data Arrived at EDR: 07/07/2011  
Date Made Active in Reports: 08/08/2011  
Number of Days to Update: 32

Source: Environmental Protection Agency  
Telephone: (415) 495-8895  
Last EDR Contact: 07/07/2011  
Next Scheduled EDR Contact: 10/17/2011  
Data Release Frequency: Quarterly

### **RCRA-CESQG: RCRA - Conditionally Exempt Small Quantity Generators**

RCRAInfo is EPA's comprehensive information system, providing access to data supporting the Resource Conservation and Recovery Act (RCRA) of 1976 and the Hazardous and Solid Waste Amendments (HSWA) of 1984. The database includes selective information on sites which generate, transport, store, treat and/or dispose of hazardous waste as defined by the Resource Conservation and Recovery Act (RCRA). Conditionally exempt small quantity generators (CESQGs) generate less than 100 kg of hazardous waste, or less than 1 kg of acutely hazardous waste per month.

Date of Government Version: 06/15/2011  
Date Data Arrived at EDR: 07/07/2011  
Date Made Active in Reports: 08/08/2011  
Number of Days to Update: 32

Source: Environmental Protection Agency  
Telephone: (415) 495-8895  
Last EDR Contact: 07/07/2011  
Next Scheduled EDR Contact: 10/17/2011  
Data Release Frequency: Varies

# GOVERNMENT RECORDS SEARCHED / DATA CURRENCY TRACKING

## ***Federal institutional controls / engineering controls registries***

### US ENG CONTROLS: Engineering Controls Sites List

A listing of sites with engineering controls in place. Engineering controls include various forms of caps, building foundations, liners, and treatment methods to create pathway elimination for regulated substances to enter environmental media or effect human health.

Date of Government Version: 03/16/2011	Source: Environmental Protection Agency
Date Data Arrived at EDR: 03/25/2011	Telephone: 703-603-0695
Date Made Active in Reports: 06/14/2011	Last EDR Contact: 09/12/2011
Number of Days to Update: 81	Next Scheduled EDR Contact: 12/26/2011
	Data Release Frequency: Varies

### US INST CONTROL: Sites with Institutional Controls

A listing of sites with institutional controls in place. Institutional controls include administrative measures, such as groundwater use restrictions, construction restrictions, property use restrictions, and post remediation care requirements intended to prevent exposure to contaminants remaining on site. Deed restrictions are generally required as part of the institutional controls.

Date of Government Version: 03/16/2011	Source: Environmental Protection Agency
Date Data Arrived at EDR: 03/25/2011	Telephone: 703-603-0695
Date Made Active in Reports: 06/14/2011	Last EDR Contact: 09/12/2011
Number of Days to Update: 81	Next Scheduled EDR Contact: 12/26/2011
	Data Release Frequency: Varies

## ***Federal ERNS list***

### ERNS: Emergency Response Notification System

Emergency Response Notification System. ERNS records and stores information on reported releases of oil and hazardous substances.

Date of Government Version: 04/05/2011	Source: National Response Center, United States Coast Guard
Date Data Arrived at EDR: 04/05/2011	Telephone: 202-267-2180
Date Made Active in Reports: 06/14/2011	Last EDR Contact: 07/05/2011
Number of Days to Update: 30	Next Scheduled EDR Contact: 10/17/2011
	Data Release Frequency: Annually

## ***State- and tribal - equivalent NPL***

### RESPONSE: State Response Sites

Identifies confirmed release sites where DTSC is involved in remediation, either in a lead or oversight capacity. These confirmed release sites are generally high-priority and high potential risk.

Date of Government Version: 08/09/2011	Source: Department of Toxic Substances Control
Date Data Arrived at EDR: 08/09/2011	Telephone: 916-323-3400
Date Made Active in Reports: 09/09/2011	Last EDR Contact: 09/15/2011
Number of Days to Update: 31	Next Scheduled EDR Contact: 11/21/2011
	Data Release Frequency: Quarterly

## ***State- and tribal - equivalent CERCLIS***

### ENVIROSTOR: EnviroStor Database

The Department of Toxic Substances Control's (DTSC's) Site Mitigation and Brownfields Reuse Program's (SMBRP's) EnviroStor database identifies sites that have known contamination or sites for which there may be reasons to investigate further. The database includes the following site types: Federal Superfund sites (National Priorities List (NPL)); State Response, including Military Facilities and State Superfund; Voluntary Cleanup; and School sites. EnviroStor provides similar information to the information that was available in CalSites, and provides additional site information, including, but not limited to, identification of formerly-contaminated properties that have been released for reuse, properties where environmental deed restrictions have been recorded to prevent inappropriate land uses, and risk characterization information that is used to assess potential impacts to public health and the environment at contaminated sites.

# GOVERNMENT RECORDS SEARCHED / DATA CURRENCY TRACKING

Date of Government Version: 08/09/2011  
Date Data Arrived at EDR: 08/09/2011  
Date Made Active in Reports: 09/09/2011  
Number of Days to Update: 31

Source: Department of Toxic Substances Control  
Telephone: 916-323-3400  
Last EDR Contact: 09/15/2011  
Next Scheduled EDR Contact: 11/21/2011  
Data Release Frequency: Quarterly

## **State and tribal landfill and/or solid waste disposal site lists**

### SWF/LF (SWIS): Solid Waste Information System

Active, Closed and Inactive Landfills. SWF/LF records typically contain an inventory of solid waste disposal facilities or landfills. These may be active or inactive facilities or open dumps that failed to meet RCRA Section 4004 criteria for solid waste landfills or disposal sites.

Date of Government Version: 05/23/2011  
Date Data Arrived at EDR: 05/24/2011  
Date Made Active in Reports: 06/15/2011  
Number of Days to Update: 22

Source: Department of Resources Recycling and Recovery  
Telephone: 916-341-6320  
Last EDR Contact: 08/24/2011  
Next Scheduled EDR Contact: 12/05/2011  
Data Release Frequency: Quarterly

## **State and tribal leaking storage tank lists**

### LUST REG 9: Leaking Underground Storage Tank Report

Orange, Riverside, San Diego counties. For more current information, please refer to the State Water Resources Control Board's LUST database.

Date of Government Version: 03/01/2001  
Date Data Arrived at EDR: 04/23/2001  
Date Made Active in Reports: 05/21/2001  
Number of Days to Update: 28

Source: California Regional Water Quality Control Board San Diego Region (9)  
Telephone: 858-637-5595  
Last EDR Contact: 06/27/2011  
Next Scheduled EDR Contact: 10/10/2011  
Data Release Frequency: No Update Planned

### LUST REG 7: Leaking Underground Storage Tank Case Listing

Leaking Underground Storage Tank locations. Imperial, Riverside, San Diego, Santa Barbara counties.

Date of Government Version: 02/26/2004  
Date Data Arrived at EDR: 02/26/2004  
Date Made Active in Reports: 03/24/2004  
Number of Days to Update: 27

Source: California Regional Water Quality Control Board Colorado River Basin Region (7)  
Telephone: 760-776-8943  
Last EDR Contact: 08/01/2011  
Next Scheduled EDR Contact: 11/14/2011  
Data Release Frequency: No Update Planned

### LUST REG 6V: Leaking Underground Storage Tank Case Listing

Leaking Underground Storage Tank locations. Inyo, Kern, Los Angeles, Mono, San Bernardino counties.

Date of Government Version: 06/07/2005  
Date Data Arrived at EDR: 06/07/2005  
Date Made Active in Reports: 06/29/2005  
Number of Days to Update: 22

Source: California Regional Water Quality Control Board Victorville Branch Office (6)  
Telephone: 760-241-7365  
Last EDR Contact: 09/12/2011  
Next Scheduled EDR Contact: 12/26/2011  
Data Release Frequency: No Update Planned

### LUST REG 6L: Leaking Underground Storage Tank Case Listing

For more current information, please refer to the State Water Resources Control Board's LUST database.

Date of Government Version: 09/09/2003  
Date Data Arrived at EDR: 09/10/2003  
Date Made Active in Reports: 10/07/2003  
Number of Days to Update: 27

Source: California Regional Water Quality Control Board Lahontan Region (6)  
Telephone: 530-542-5572  
Last EDR Contact: 09/12/2011  
Next Scheduled EDR Contact: 12/26/2011  
Data Release Frequency: No Update Planned

### LUST REG 5: Leaking Underground Storage Tank Database

Leaking Underground Storage Tank locations. Alameda, Alpine, Amador, Butte, Colusa, Contra Costa, Calveras, El Dorado, Fresno, Glenn, Kern, Kings, Lake, Lassen, Madera, Mariposa, Merced, Modoc, Napa, Nevada, Placer, Plumas, Sacramento, San Joaquin, Shasta, Solano, Stanislaus, Sutter, Tehama, Tulare, Tuolumne, Yolo, Yuba counties.

# GOVERNMENT RECORDS SEARCHED / DATA CURRENCY TRACKING

Date of Government Version: 07/01/2008  
Date Data Arrived at EDR: 07/22/2008  
Date Made Active in Reports: 07/31/2008  
Number of Days to Update: 9

Source: California Regional Water Quality Control Board Central Valley Region (5)  
Telephone: 916-464-4834  
Last EDR Contact: 07/01/2011  
Next Scheduled EDR Contact: 10/17/2011  
Data Release Frequency: Quarterly

## LUST REG 4: Underground Storage Tank Leak List

Los Angeles, Ventura counties. For more current information, please refer to the State Water Resources Control Board's LUST database.

Date of Government Version: 09/07/2004  
Date Data Arrived at EDR: 09/07/2004  
Date Made Active in Reports: 10/12/2004  
Number of Days to Update: 35

Source: California Regional Water Quality Control Board Los Angeles Region (4)  
Telephone: 213-576-6710  
Last EDR Contact: 09/06/2011  
Next Scheduled EDR Contact: 12/19/2011  
Data Release Frequency: No Update Planned

## LUST REG 3: Leaking Underground Storage Tank Database

Leaking Underground Storage Tank locations. Monterey, San Benito, San Luis Obispo, Santa Barbara, Santa Cruz counties.

Date of Government Version: 05/19/2003  
Date Data Arrived at EDR: 05/19/2003  
Date Made Active in Reports: 06/02/2003  
Number of Days to Update: 14

Source: California Regional Water Quality Control Board Central Coast Region (3)  
Telephone: 805-542-4786  
Last EDR Contact: 07/18/2011  
Next Scheduled EDR Contact: 10/31/2011  
Data Release Frequency: No Update Planned

## LUST REG 2: Fuel Leak List

Leaking Underground Storage Tank locations. Alameda, Contra Costa, Marin, Napa, San Francisco, San Mateo, Santa Clara, Solano, Sonoma counties.

Date of Government Version: 09/30/2004  
Date Data Arrived at EDR: 10/20/2004  
Date Made Active in Reports: 11/19/2004  
Number of Days to Update: 30

Source: California Regional Water Quality Control Board San Francisco Bay Region (2)  
Telephone: 510-622-2433  
Last EDR Contact: 06/20/2011  
Next Scheduled EDR Contact: 09/05/2011  
Data Release Frequency: Quarterly

## LUST REG 1: Active Toxic Site Investigation

Del Norte, Humboldt, Lake, Mendocino, Modoc, Siskiyou, Sonoma, Trinity counties. For more current information, please refer to the State Water Resources Control Board's LUST database.

Date of Government Version: 02/01/2001  
Date Data Arrived at EDR: 02/28/2001  
Date Made Active in Reports: 03/29/2001  
Number of Days to Update: 29

Source: California Regional Water Quality Control Board North Coast (1)  
Telephone: 707-570-3769  
Last EDR Contact: 08/01/2011  
Next Scheduled EDR Contact: 11/14/2011  
Data Release Frequency: No Update Planned

## LUST: Geotracker's Leaking Underground Fuel Tank Report

Leaking Underground Storage Tank Incident Reports. LUST records contain an inventory of reported leaking underground storage tank incidents. Not all states maintain these records, and the information stored varies by state. For more information on a particular leaking underground storage tank sites, please contact the appropriate regulatory agency.

Date of Government Version: 08/09/2011  
Date Data Arrived at EDR: 08/11/2011  
Date Made Active in Reports: 09/12/2011  
Number of Days to Update: 32

Source: State Water Resources Control Board  
Telephone: see region list  
Last EDR Contact: 08/11/2011  
Next Scheduled EDR Contact: 10/03/2011  
Data Release Frequency: Quarterly

## LUST REG 8: Leaking Underground Storage Tanks

California Regional Water Quality Control Board Santa Ana Region (8). For more current information, please refer to the State Water Resources Control Board's LUST database.

# GOVERNMENT RECORDS SEARCHED / DATA CURRENCY TRACKING

Date of Government Version: 02/14/2005  
Date Data Arrived at EDR: 02/15/2005  
Date Made Active in Reports: 03/28/2005  
Number of Days to Update: 41

Source: California Regional Water Quality Control Board Santa Ana Region (8)  
Telephone: 909-782-4496  
Last EDR Contact: 08/15/2011  
Next Scheduled EDR Contact: 11/28/2011  
Data Release Frequency: Varies

## SLIC: Statewide SLIC Cases

The SLIC (Spills, Leaks, Investigations and Cleanup) program is designed to protect and restore water quality from spills, leaks, and similar discharges.

Date of Government Version: 08/09/2011  
Date Data Arrived at EDR: 08/11/2011  
Date Made Active in Reports: 09/12/2011  
Number of Days to Update: 32

Source: State Water Resources Control Board  
Telephone: 866-480-1028  
Last EDR Contact: 08/11/2011  
Next Scheduled EDR Contact: 10/03/2011  
Data Release Frequency: Varies

## SLIC REG 1: Active Toxic Site Investigations

The SLIC (Spills, Leaks, Investigations and Cleanup) program is designed to protect and restore water quality from spills, leaks, and similar discharges.

Date of Government Version: 04/03/2003  
Date Data Arrived at EDR: 04/07/2003  
Date Made Active in Reports: 04/25/2003  
Number of Days to Update: 18

Source: California Regional Water Quality Control Board, North Coast Region (1)  
Telephone: 707-576-2220  
Last EDR Contact: 08/01/2011  
Next Scheduled EDR Contact: 11/14/2011  
Data Release Frequency: No Update Planned

## SLIC REG 2: Spills, Leaks, Investigation & Cleanup Cost Recovery Listing

The SLIC (Spills, Leaks, Investigations and Cleanup) program is designed to protect and restore water quality from spills, leaks, and similar discharges.

Date of Government Version: 09/30/2004  
Date Data Arrived at EDR: 10/20/2004  
Date Made Active in Reports: 11/19/2004  
Number of Days to Update: 30

Source: Regional Water Quality Control Board San Francisco Bay Region (2)  
Telephone: 510-286-0457  
Last EDR Contact: 06/20/2011  
Next Scheduled EDR Contact: 09/05/2011  
Data Release Frequency: Quarterly

## SLIC REG 3: Spills, Leaks, Investigation & Cleanup Cost Recovery Listing

The SLIC (Spills, Leaks, Investigations and Cleanup) program is designed to protect and restore water quality from spills, leaks, and similar discharges.

Date of Government Version: 05/18/2006  
Date Data Arrived at EDR: 05/18/2006  
Date Made Active in Reports: 06/15/2006  
Number of Days to Update: 28

Source: California Regional Water Quality Control Board Central Coast Region (3)  
Telephone: 805-549-3147  
Last EDR Contact: 07/18/2011  
Next Scheduled EDR Contact: 10/31/2011  
Data Release Frequency: Semi-Annually

## SLIC REG 4: Spills, Leaks, Investigation & Cleanup Cost Recovery Listing

The SLIC (Spills, Leaks, Investigations and Cleanup) program is designed to protect and restore water quality from spills, leaks, and similar discharges.

Date of Government Version: 11/17/2004  
Date Data Arrived at EDR: 11/18/2004  
Date Made Active in Reports: 01/04/2005  
Number of Days to Update: 47

Source: Region Water Quality Control Board Los Angeles Region (4)  
Telephone: 213-576-6600  
Last EDR Contact: 07/01/2011  
Next Scheduled EDR Contact: 10/17/2011  
Data Release Frequency: Varies

## SLIC REG 5: Spills, Leaks, Investigation & Cleanup Cost Recovery Listing

The SLIC (Spills, Leaks, Investigations and Cleanup) program is designed to protect and restore water quality from spills, leaks, and similar discharges.

## GOVERNMENT RECORDS SEARCHED / DATA CURRENCY TRACKING

Date of Government Version: 04/01/2005  
Date Data Arrived at EDR: 04/05/2005  
Date Made Active in Reports: 04/21/2005  
Number of Days to Update: 16

Source: Regional Water Quality Control Board Central Valley Region (5)  
Telephone: 916-464-3291  
Last EDR Contact: 09/12/2011  
Next Scheduled EDR Contact: 12/26/2011  
Data Release Frequency: Semi-Annually

### SLIC REG 6V: Spills, Leaks, Investigation & Cleanup Cost Recovery Listing

The SLIC (Spills, Leaks, Investigations and Cleanup) program is designed to protect and restore water quality from spills, leaks, and similar discharges.

Date of Government Version: 05/24/2005  
Date Data Arrived at EDR: 05/25/2005  
Date Made Active in Reports: 06/16/2005  
Number of Days to Update: 22

Source: Regional Water Quality Control Board, Victorville Branch  
Telephone: 619-241-6583  
Last EDR Contact: 08/15/2011  
Next Scheduled EDR Contact: 11/28/2011  
Data Release Frequency: Semi-Annually

### SLIC REG 6L: SLIC Sites

The SLIC (Spills, Leaks, Investigations and Cleanup) program is designed to protect and restore water quality from spills, leaks, and similar discharges.

Date of Government Version: 09/07/2004  
Date Data Arrived at EDR: 09/07/2004  
Date Made Active in Reports: 10/12/2004  
Number of Days to Update: 35

Source: California Regional Water Quality Control Board, Lahontan Region  
Telephone: 530-542-5574  
Last EDR Contact: 08/15/2011  
Next Scheduled EDR Contact: 11/28/2011  
Data Release Frequency: No Update Planned

### SLIC REG 7: SLIC List

The SLIC (Spills, Leaks, Investigations and Cleanup) program is designed to protect and restore water quality from spills, leaks, and similar discharges.

Date of Government Version: 11/24/2004  
Date Data Arrived at EDR: 11/29/2004  
Date Made Active in Reports: 01/04/2005  
Number of Days to Update: 36

Source: California Regional Quality Control Board, Colorado River Basin Region  
Telephone: 760-346-7491  
Last EDR Contact: 08/01/2011  
Next Scheduled EDR Contact: 11/14/2011  
Data Release Frequency: No Update Planned

### SLIC REG 8: Spills, Leaks, Investigation & Cleanup Cost Recovery Listing

The SLIC (Spills, Leaks, Investigations and Cleanup) program is designed to protect and restore water quality from spills, leaks, and similar discharges.

Date of Government Version: 04/03/2008  
Date Data Arrived at EDR: 04/03/2008  
Date Made Active in Reports: 04/14/2008  
Number of Days to Update: 11

Source: California Region Water Quality Control Board Santa Ana Region (8)  
Telephone: 951-782-3298  
Last EDR Contact: 09/12/2011  
Next Scheduled EDR Contact: 12/26/2011  
Data Release Frequency: Semi-Annually

### SLIC REG 9: Spills, Leaks, Investigation & Cleanup Cost Recovery Listing

The SLIC (Spills, Leaks, Investigations and Cleanup) program is designed to protect and restore water quality from spills, leaks, and similar discharges.

Date of Government Version: 09/10/2007  
Date Data Arrived at EDR: 09/11/2007  
Date Made Active in Reports: 09/28/2007  
Number of Days to Update: 17

Source: California Regional Water Quality Control Board San Diego Region (9)  
Telephone: 858-467-2980  
Last EDR Contact: 08/08/2011  
Next Scheduled EDR Contact: 11/21/2011  
Data Release Frequency: Annually

### INDIAN LUST R10: Leaking Underground Storage Tanks on Indian Land

LUSTs on Indian land in Alaska, Idaho, Oregon and Washington.

# GOVERNMENT RECORDS SEARCHED / DATA CURRENCY TRACKING

Date of Government Version: 08/04/2011	Source: EPA Region 10
Date Data Arrived at EDR: 08/05/2011	Telephone: 206-553-2857
Date Made Active in Reports: 09/13/2011	Last EDR Contact: 08/01/2011
Number of Days to Update: 39	Next Scheduled EDR Contact: 11/14/2011
	Data Release Frequency: Quarterly

INDIAN LUST R1: Leaking Underground Storage Tanks on Indian Land  
A listing of leaking underground storage tank locations on Indian Land.

Date of Government Version: 05/05/2011	Source: EPA Region 1
Date Data Arrived at EDR: 08/02/2011	Telephone: 617-918-1313
Date Made Active in Reports: 09/13/2011	Last EDR Contact: 08/02/2011
Number of Days to Update: 42	Next Scheduled EDR Contact: 11/14/2011
	Data Release Frequency: Varies

INDIAN LUST R8: Leaking Underground Storage Tanks on Indian Land  
LUSTs on Indian land in Colorado, Montana, North Dakota, South Dakota, Utah and Wyoming.

Date of Government Version: 08/18/2011	Source: EPA Region 8
Date Data Arrived at EDR: 08/19/2011	Telephone: 303-312-6271
Date Made Active in Reports: 09/13/2011	Last EDR Contact: 08/01/2011
Number of Days to Update: 25	Next Scheduled EDR Contact: 11/14/2011
	Data Release Frequency: Quarterly

INDIAN LUST R6: Leaking Underground Storage Tanks on Indian Land  
LUSTs on Indian land in New Mexico and Oklahoma.

Date of Government Version: 05/10/2011	Source: EPA Region 6
Date Data Arrived at EDR: 05/11/2011	Telephone: 214-665-6597
Date Made Active in Reports: 06/14/2011	Last EDR Contact: 08/01/2011
Number of Days to Update: 34	Next Scheduled EDR Contact: 11/14/2011
	Data Release Frequency: Varies

INDIAN LUST R4: Leaking Underground Storage Tanks on Indian Land  
LUSTs on Indian land in Florida, Mississippi and North Carolina.

Date of Government Version: 08/11/2011	Source: EPA Region 4
Date Data Arrived at EDR: 08/12/2011	Telephone: 404-562-8677
Date Made Active in Reports: 09/13/2011	Last EDR Contact: 08/01/2011
Number of Days to Update: 32	Next Scheduled EDR Contact: 11/14/2011
	Data Release Frequency: Semi-Annually

INDIAN LUST R9: Leaking Underground Storage Tanks on Indian Land  
LUSTs on Indian land in Arizona, California, New Mexico and Nevada

Date of Government Version: 01/31/2011	Source: Environmental Protection Agency
Date Data Arrived at EDR: 02/01/2011	Telephone: 415-972-3372
Date Made Active in Reports: 03/21/2011	Last EDR Contact: 08/01/2011
Number of Days to Update: 48	Next Scheduled EDR Contact: 11/14/2011
	Data Release Frequency: Quarterly

INDIAN LUST R7: Leaking Underground Storage Tanks on Indian Land  
LUSTs on Indian land in Iowa, Kansas, and Nebraska

Date of Government Version: 02/16/2011	Source: EPA Region 7
Date Data Arrived at EDR: 06/02/2011	Telephone: 913-551-7003
Date Made Active in Reports: 09/13/2011	Last EDR Contact: 08/02/2011
Number of Days to Update: 103	Next Scheduled EDR Contact: 11/14/2011
	Data Release Frequency: Varies

***State and tribal registered storage tank lists***

# GOVERNMENT RECORDS SEARCHED / DATA CURRENCY TRACKING

## UST: Active UST Facilities

Active UST facilities gathered from the local regulatory agencies

Date of Government Version: 08/09/2011	Source: SWRCB
Date Data Arrived at EDR: 08/11/2011	Telephone: 916-480-1028
Date Made Active in Reports: 09/09/2011	Last EDR Contact: 08/11/2011
Number of Days to Update: 29	Next Scheduled EDR Contact: 10/03/2011
	Data Release Frequency: Semi-Annually

## AST: Aboveground Petroleum Storage Tank Facilities Registered Aboveground Storage Tanks.

Date of Government Version: 08/01/2009	Source: State Water Resources Control Board
Date Data Arrived at EDR: 09/10/2009	Telephone: 916-341-5712
Date Made Active in Reports: 10/01/2009	Last EDR Contact: 07/08/2011
Number of Days to Update: 21	Next Scheduled EDR Contact: 10/24/2011
	Data Release Frequency: Quarterly

## INDIAN UST R10: Underground Storage Tanks on Indian Land

The Indian Underground Storage Tank (UST) database provides information about underground storage tanks on Indian land in EPA Region 10 (Alaska, Idaho, Oregon, Washington, and Tribal Nations).

Date of Government Version: 08/04/2011	Source: EPA Region 10
Date Data Arrived at EDR: 08/05/2011	Telephone: 206-553-2857
Date Made Active in Reports: 09/13/2011	Last EDR Contact: 08/01/2011
Number of Days to Update: 39	Next Scheduled EDR Contact: 11/14/2011
	Data Release Frequency: Quarterly

## INDIAN UST R9: Underground Storage Tanks on Indian Land

The Indian Underground Storage Tank (UST) database provides information about underground storage tanks on Indian land in EPA Region 9 (Arizona, California, Hawaii, Nevada, the Pacific Islands, and Tribal Nations).

Date of Government Version: 08/04/2011	Source: EPA Region 9
Date Data Arrived at EDR: 08/05/2011	Telephone: 415-972-3368
Date Made Active in Reports: 09/13/2011	Last EDR Contact: 08/01/2011
Number of Days to Update: 39	Next Scheduled EDR Contact: 11/14/2011
	Data Release Frequency: Quarterly

## INDIAN UST R8: Underground Storage Tanks on Indian Land

The Indian Underground Storage Tank (UST) database provides information about underground storage tanks on Indian land in EPA Region 8 (Colorado, Montana, North Dakota, South Dakota, Utah, Wyoming and 27 Tribal Nations).

Date of Government Version: 08/18/2011	Source: EPA Region 8
Date Data Arrived at EDR: 08/19/2011	Telephone: 303-312-6137
Date Made Active in Reports: 09/13/2011	Last EDR Contact: 08/01/2011
Number of Days to Update: 25	Next Scheduled EDR Contact: 11/14/2011
	Data Release Frequency: Quarterly

## INDIAN UST R7: Underground Storage Tanks on Indian Land

The Indian Underground Storage Tank (UST) database provides information about underground storage tanks on Indian land in EPA Region 7 (Iowa, Kansas, Missouri, Nebraska, and 9 Tribal Nations).

Date of Government Version: 04/01/2011	Source: EPA Region 7
Date Data Arrived at EDR: 06/01/2011	Telephone: 913-551-7003
Date Made Active in Reports: 06/14/2011	Last EDR Contact: 08/02/2011
Number of Days to Update: 13	Next Scheduled EDR Contact: 11/14/2011
	Data Release Frequency: Varies

## INDIAN UST R6: Underground Storage Tanks on Indian Land

The Indian Underground Storage Tank (UST) database provides information about underground storage tanks on Indian land in EPA Region 6 (Louisiana, Arkansas, Oklahoma, New Mexico, Texas and 65 Tribes).

# GOVERNMENT RECORDS SEARCHED / DATA CURRENCY TRACKING

Date of Government Version: 05/10/2011  
Date Data Arrived at EDR: 05/11/2011  
Date Made Active in Reports: 06/14/2011  
Number of Days to Update: 34

Source: EPA Region 6  
Telephone: 214-665-7591  
Last EDR Contact: 08/01/2011  
Next Scheduled EDR Contact: 11/14/2011  
Data Release Frequency: Semi-Annually

## INDIAN UST R5: Underground Storage Tanks on Indian Land

The Indian Underground Storage Tank (UST) database provides information about underground storage tanks on Indian land in EPA Region 5 (Michigan, Minnesota and Wisconsin and Tribal Nations).

Date of Government Version: 07/01/2011  
Date Data Arrived at EDR: 08/26/2011  
Date Made Active in Reports: 09/13/2011  
Number of Days to Update: 18

Source: EPA Region 5  
Telephone: 312-886-6136  
Last EDR Contact: 08/01/2011  
Next Scheduled EDR Contact: 11/14/2011  
Data Release Frequency: Varies

## INDIAN UST R4: Underground Storage Tanks on Indian Land

The Indian Underground Storage Tank (UST) database provides information about underground storage tanks on Indian land in EPA Region 4 (Alabama, Florida, Georgia, Kentucky, Mississippi, North Carolina, South Carolina, Tennessee and Tribal Nations)

Date of Government Version: 08/11/2011  
Date Data Arrived at EDR: 08/12/2011  
Date Made Active in Reports: 09/13/2011  
Number of Days to Update: 32

Source: EPA Region 4  
Telephone: 404-562-9424  
Last EDR Contact: 08/01/2011  
Next Scheduled EDR Contact: 11/14/2011  
Data Release Frequency: Semi-Annually

## INDIAN UST R1: Underground Storage Tanks on Indian Land

The Indian Underground Storage Tank (UST) database provides information about underground storage tanks on Indian land in EPA Region 1 (Connecticut, Maine, Massachusetts, New Hampshire, Rhode Island, Vermont and ten Tribal Nations).

Date of Government Version: 05/05/2011  
Date Data Arrived at EDR: 08/08/2011  
Date Made Active in Reports: 09/13/2011  
Number of Days to Update: 36

Source: EPA, Region 1  
Telephone: 617-918-1313  
Last EDR Contact: 08/02/2011  
Next Scheduled EDR Contact: 11/14/2011  
Data Release Frequency: Varies

## FEMA UST: Underground Storage Tank Listing

A listing of all FEMA owned underground storage tanks.

Date of Government Version: 01/01/2010  
Date Data Arrived at EDR: 02/16/2010  
Date Made Active in Reports: 04/12/2010  
Number of Days to Update: 55

Source: FEMA  
Telephone: 202-646-5797  
Last EDR Contact: 07/18/2011  
Next Scheduled EDR Contact: 10/31/2011  
Data Release Frequency: Varies

## **State and tribal voluntary cleanup sites**

### INDIAN VCP R7: Voluntary Cleanup Priority Listing

A listing of voluntary cleanup priority sites located on Indian Land located in Region 7.

Date of Government Version: 03/20/2008  
Date Data Arrived at EDR: 04/22/2008  
Date Made Active in Reports: 05/19/2008  
Number of Days to Update: 27

Source: EPA, Region 7  
Telephone: 913-551-7365  
Last EDR Contact: 04/20/2009  
Next Scheduled EDR Contact: 07/20/2009  
Data Release Frequency: Varies

### VCP: Voluntary Cleanup Program Properties

Contains low threat level properties with either confirmed or unconfirmed releases and the project proponents have request that DTSC oversee investigation and/or cleanup activities and have agreed to provide coverage for DTSC's costs.

# GOVERNMENT RECORDS SEARCHED / DATA CURRENCY TRACKING

Date of Government Version: 08/09/2011  
Date Data Arrived at EDR: 08/09/2011  
Date Made Active in Reports: 09/09/2011  
Number of Days to Update: 31

Source: Department of Toxic Substances Control  
Telephone: 916-323-3400  
Last EDR Contact: 09/15/2011  
Next Scheduled EDR Contact: 11/21/2011  
Data Release Frequency: Quarterly

## INDIAN VCP R1: Voluntary Cleanup Priority Listing

A listing of voluntary cleanup priority sites located on Indian Land located in Region 1.

Date of Government Version: 05/05/2011  
Date Data Arrived at EDR: 07/05/2011  
Date Made Active in Reports: 09/13/2011  
Number of Days to Update: 70

Source: EPA, Region 1  
Telephone: 617-918-1102  
Last EDR Contact: 07/05/2011  
Next Scheduled EDR Contact: 10/17/2011  
Data Release Frequency: Varies

## ADDITIONAL ENVIRONMENTAL RECORDS

### **Local Brownfield lists**

#### US BROWNFIELDS: A Listing of Brownfields Sites

Included in the listing are brownfields properties addresses by Cooperative Agreement Recipients and brownfields properties addressed by Targeted Brownfields Assessments. Targeted Brownfields Assessments-EPA's Targeted Brownfields Assessments (TBA) program is designed to help states, tribes, and municipalities--especially those without EPA Brownfields Assessment Demonstration Pilots--minimize the uncertainties of contamination often associated with brownfields. Under the TBA program, EPA provides funding and/or technical assistance for environmental assessments at brownfields sites throughout the country. Targeted Brownfields Assessments supplement and work with other efforts under EPA's Brownfields Initiative to promote cleanup and redevelopment of brownfields. Cooperative Agreement Recipients-States, political subdivisions, territories, and Indian tribes become Brownfields Cleanup Revolving Loan Fund (BCRLF) cooperative agreement recipients when they enter into BCRLF cooperative agreements with the U.S. EPA. EPA selects BCRLF cooperative agreement recipients based on a proposal and application process. BCRLF cooperative agreement recipients must use EPA funds provided through BCRLF cooperative agreement for specified brownfields-related cleanup activities.

Date of Government Version: 06/27/2011  
Date Data Arrived at EDR: 06/27/2011  
Date Made Active in Reports: 09/13/2011  
Number of Days to Update: 78

Source: Environmental Protection Agency  
Telephone: 202-566-2777  
Last EDR Contact: 06/27/2011  
Next Scheduled EDR Contact: 10/10/2011  
Data Release Frequency: Semi-Annually

### **Local Lists of Landfill / Solid Waste Disposal Sites**

#### ODI: Open Dump Inventory

An open dump is defined as a disposal facility that does not comply with one or more of the Part 257 or Part 258 Subtitle D Criteria.

Date of Government Version: 06/30/1985  
Date Data Arrived at EDR: 08/09/2004  
Date Made Active in Reports: 09/17/2004  
Number of Days to Update: 39

Source: Environmental Protection Agency  
Telephone: 800-424-9346  
Last EDR Contact: 06/09/2004  
Next Scheduled EDR Contact: N/A  
Data Release Frequency: No Update Planned

#### DEBRIS REGION 9: Torres Martinez Reservation Illegal Dump Site Locations

A listing of illegal dump sites location on the Torres Martinez Indian Reservation located in eastern Riverside County and northern Imperial County, California.

Date of Government Version: 01/12/2009  
Date Data Arrived at EDR: 05/07/2009  
Date Made Active in Reports: 09/21/2009  
Number of Days to Update: 137

Source: EPA, Region 9  
Telephone: 415-947-4219  
Last EDR Contact: 06/27/2011  
Next Scheduled EDR Contact: 10/10/2011  
Data Release Frequency: No Update Planned

# GOVERNMENT RECORDS SEARCHED / DATA CURRENCY TRACKING

## WMUDS/SWAT: Waste Management Unit Database

Waste Management Unit Database System. WMUDS is used by the State Water Resources Control Board staff and the Regional Water Quality Control Boards for program tracking and inventory of waste management units. WMUDS is composed of the following databases: Facility Information, Scheduled Inspections Information, Waste Management Unit Information, SWAT Program Information, SWAT Report Summary Information, SWAT Report Summary Data, Chapter 15 (formerly Subchapter 15) Information, Chapter 15 Monitoring Parameters, TPCA Program Information, RCRA Program Information, Closure Information, and Interested Parties Information.

Date of Government Version: 04/01/2000	Source: State Water Resources Control Board
Date Data Arrived at EDR: 04/10/2000	Telephone: 916-227-4448
Date Made Active in Reports: 05/10/2000	Last EDR Contact: 08/15/2011
Number of Days to Update: 30	Next Scheduled EDR Contact: 11/28/2011
	Data Release Frequency: No Update Planned

## SWRCY: Recycler Database

A listing of recycling facilities in California.

Date of Government Version: 06/01/2011	Source: Department of Conservation
Date Data Arrived at EDR: 06/21/2011	Telephone: 916-323-3836
Date Made Active in Reports: 07/15/2011	Last EDR Contact: 06/21/2011
Number of Days to Update: 24	Next Scheduled EDR Contact: 10/03/2011
	Data Release Frequency: Quarterly

## HAULERS: Registered Waste Tire Haulers Listing

A listing of registered waste tire haulers.

Date of Government Version: 05/24/2011	Source: Integrated Waste Management Board
Date Data Arrived at EDR: 05/24/2011	Telephone: 916-341-6422
Date Made Active in Reports: 06/15/2011	Last EDR Contact: 09/06/2011
Number of Days to Update: 22	Next Scheduled EDR Contact: 12/05/2011
	Data Release Frequency: Varies

## INDIAN ODI: Report on the Status of Open Dumps on Indian Lands

Location of open dumps on Indian land.

Date of Government Version: 12/31/1998	Source: Environmental Protection Agency
Date Data Arrived at EDR: 12/03/2007	Telephone: 703-308-8245
Date Made Active in Reports: 01/24/2008	Last EDR Contact: 08/08/2011
Number of Days to Update: 52	Next Scheduled EDR Contact: 11/21/2011
	Data Release Frequency: Varies

## **Local Lists of Hazardous waste / Contaminated Sites**

### US CDL: Clandestine Drug Labs

A listing of clandestine drug lab locations. The U.S. Department of Justice ("the Department") provides this web site as a public service. It contains addresses of some locations where law enforcement agencies reported they found chemicals or other items that indicated the presence of either clandestine drug laboratories or dumpsites. In most cases, the source of the entries is not the Department, and the Department has not verified the entry and does not guarantee its accuracy. Members of the public must verify the accuracy of all entries by, for example, contacting local law enforcement and local health departments.

Date of Government Version: 04/08/2011	Source: Drug Enforcement Administration
Date Data Arrived at EDR: 06/16/2011	Telephone: 202-307-1000
Date Made Active in Reports: 09/13/2011	Last EDR Contact: 09/07/2011
Number of Days to Update: 89	Next Scheduled EDR Contact: 12/19/2011
	Data Release Frequency: Quarterly

### HIST CAL-SITES: Calsites Database

The Calsites database contains potential or confirmed hazardous substance release properties. In 1996, California EPA reevaluated and significantly reduced the number of sites in the Calsites database. No longer updated by the state agency. It has been replaced by ENVIROSTOR.

# GOVERNMENT RECORDS SEARCHED / DATA CURRENCY TRACKING

Date of Government Version: 08/08/2005  
Date Data Arrived at EDR: 08/03/2006  
Date Made Active in Reports: 08/24/2006  
Number of Days to Update: 21

Source: Department of Toxic Substance Control  
Telephone: 916-323-3400  
Last EDR Contact: 02/23/2009  
Next Scheduled EDR Contact: 05/25/2009  
Data Release Frequency: No Update Planned

## SCH: School Property Evaluation Program

This category contains proposed and existing school sites that are being evaluated by DTSC for possible hazardous materials contamination. In some cases, these properties may be listed in the CalSites category depending on the level of threat to public health and safety or the environment they pose.

Date of Government Version: 08/09/2011  
Date Data Arrived at EDR: 08/09/2011  
Date Made Active in Reports: 09/09/2011  
Number of Days to Update: 31

Source: Department of Toxic Substances Control  
Telephone: 916-323-3400  
Last EDR Contact: 09/15/2011  
Next Scheduled EDR Contact: 11/21/2011  
Data Release Frequency: Quarterly

## TOXIC PITS: Toxic Pits Cleanup Act Sites

Toxic PITS Cleanup Act Sites. TOXIC PITS identifies sites suspected of containing hazardous substances where cleanup has not yet been completed.

Date of Government Version: 07/01/1995  
Date Data Arrived at EDR: 08/30/1995  
Date Made Active in Reports: 09/26/1995  
Number of Days to Update: 27

Source: State Water Resources Control Board  
Telephone: 916-227-4364  
Last EDR Contact: 01/26/2009  
Next Scheduled EDR Contact: 04/27/2009  
Data Release Frequency: No Update Planned

## CDL: Clandestine Drug Labs

A listing of drug lab locations. Listing of a location in this database does not indicate that any illegal drug lab materials were or were not present there, and does not constitute a determination that the location either requires or does not require additional cleanup work.

Date of Government Version: 06/30/2011  
Date Data Arrived at EDR: 08/11/2011  
Date Made Active in Reports: 09/09/2011  
Number of Days to Update: 29

Source: Department of Toxic Substances Control  
Telephone: 916-255-6504  
Last EDR Contact: 08/08/2011  
Next Scheduled EDR Contact: 10/17/2011  
Data Release Frequency: Varies

## US HIST CDL: National Clandestine Laboratory Register

A listing of clandestine drug lab locations. The U.S. Department of Justice ("the Department") provides this web site as a public service. It contains addresses of some locations where law enforcement agencies reported they found chemicals or other items that indicated the presence of either clandestine drug laboratories or dumpsites. In most cases, the source of the entries is not the Department, and the Department has not verified the entry and does not guarantee its accuracy. Members of the public must verify the accuracy of all entries by, for example, contacting local law enforcement and local health departments.

Date of Government Version: 09/01/2007  
Date Data Arrived at EDR: 11/19/2008  
Date Made Active in Reports: 03/30/2009  
Number of Days to Update: 131

Source: Drug Enforcement Administration  
Telephone: 202-307-1000  
Last EDR Contact: 03/23/2009  
Next Scheduled EDR Contact: 06/22/2009  
Data Release Frequency: No Update Planned

## **Local Lists of Registered Storage Tanks**

### CA FID UST: Facility Inventory Database

The Facility Inventory Database (FID) contains a historical listing of active and inactive underground storage tank locations from the State Water Resource Control Board. Refer to local/county source for current data.

Date of Government Version: 10/31/1994  
Date Data Arrived at EDR: 09/05/1995  
Date Made Active in Reports: 09/29/1995  
Number of Days to Update: 24

Source: California Environmental Protection Agency  
Telephone: 916-341-5851  
Last EDR Contact: 12/28/1998  
Next Scheduled EDR Contact: N/A  
Data Release Frequency: No Update Planned

# GOVERNMENT RECORDS SEARCHED / DATA CURRENCY TRACKING

## UST MENDOCINO: Mendocino County UST Database

A listing of underground storage tank locations in Mendocino County.

Date of Government Version: 09/23/2009	Source: Department of Public Health
Date Data Arrived at EDR: 09/23/2009	Telephone: 707-463-4466
Date Made Active in Reports: 10/01/2009	Last EDR Contact: 09/06/2011
Number of Days to Update: 8	Next Scheduled EDR Contact: 12/19/2011
	Data Release Frequency: Annually

## HIST UST: Hazardous Substance Storage Container Database

The Hazardous Substance Storage Container Database is a historical listing of UST sites. Refer to local/county source for current data.

Date of Government Version: 10/15/1990	Source: State Water Resources Control Board
Date Data Arrived at EDR: 01/25/1991	Telephone: 916-341-5851
Date Made Active in Reports: 02/12/1991	Last EDR Contact: 07/26/2001
Number of Days to Update: 18	Next Scheduled EDR Contact: N/A
	Data Release Frequency: No Update Planned

## SWEEPS UST: SWEEPS UST Listing

Statewide Environmental Evaluation and Planning System. This underground storage tank listing was updated and maintained by a company contacted by the SWRCB in the early 1990's. The listing is no longer updated or maintained. The local agency is the contact for more information on a site on the SWEEPS list.

Date of Government Version: 06/01/1994	Source: State Water Resources Control Board
Date Data Arrived at EDR: 07/07/2005	Telephone: N/A
Date Made Active in Reports: 08/11/2005	Last EDR Contact: 06/03/2005
Number of Days to Update: 35	Next Scheduled EDR Contact: N/A
	Data Release Frequency: No Update Planned

## Local Land Records

### LIENS 2: CERCLA Lien Information

A Federal CERCLA ("Superfund") lien can exist by operation of law at any site or property at which EPA has spent Superfund monies. These monies are spent to investigate and address releases and threatened releases of contamination. CERCLIS provides information as to the identity of these sites and properties.

Date of Government Version: 05/05/2011	Source: Environmental Protection Agency
Date Data Arrived at EDR: 05/11/2011	Telephone: 202-564-6023
Date Made Active in Reports: 09/13/2011	Last EDR Contact: 08/12/2011
Number of Days to Update: 125	Next Scheduled EDR Contact: 11/14/2011
	Data Release Frequency: Varies

### LUCIS: Land Use Control Information System

LUCIS contains records of land use control information pertaining to the former Navy Base Realignment and Closure properties.

Date of Government Version: 12/09/2005	Source: Department of the Navy
Date Data Arrived at EDR: 12/11/2006	Telephone: 843-820-7326
Date Made Active in Reports: 01/11/2007	Last EDR Contact: 07/11/2011
Number of Days to Update: 31	Next Scheduled EDR Contact: 09/05/2011
	Data Release Frequency: Varies

### LIENS: Environmental Liens Listing

A listing of property locations with environmental liens for California where DTSC is a lien holder.

Date of Government Version: 06/28/2011	Source: Department of Toxic Substances Control
Date Data Arrived at EDR: 06/29/2011	Telephone: 916-323-3400
Date Made Active in Reports: 07/08/2011	Last EDR Contact: 09/12/2011
Number of Days to Update: 9	Next Scheduled EDR Contact: 12/26/2011
	Data Release Frequency: Varies

# GOVERNMENT RECORDS SEARCHED / DATA CURRENCY TRACKING

## DEED: Deed Restriction Listing

Site Mitigation and Brownfields Reuse Program Facility Sites with Deed Restrictions & Hazardous Waste Management Program Facility Sites with Deed / Land Use Restriction. The DTSC Site Mitigation and Brownfields Reuse Program (SMBRP) list includes sites cleaned up under the program's oversight and generally does not include current or former hazardous waste facilities that required a hazardous waste facility permit. The list represents deed restrictions that are active. Some sites have multiple deed restrictions. The DTSC Hazardous Waste Management Program (HWMP) has developed a list of current or former hazardous waste facilities that have a recorded land use restriction at the local county recorder's office. The land use restrictions on this list were required by the DTSC HWMP as a result of the presence of hazardous substances that remain on site after the facility (or part of the facility) has been closed or cleaned up. The types of land use restriction include deed notice, deed restriction, or a land use restriction that binds current and future owners.

Date of Government Version: 06/13/2011	Source: Department of Toxic Substances Control
Date Data Arrived at EDR: 06/14/2011	Telephone: 916-323-3400
Date Made Active in Reports: 07/15/2011	Last EDR Contact: 09/13/2011
Number of Days to Update: 31	Next Scheduled EDR Contact: 12/26/2011
	Data Release Frequency: Semi-Annually

## **Records of Emergency Release Reports**

### HMIRS: Hazardous Materials Information Reporting System

Hazardous Materials Incident Report System. HMIRS contains hazardous material spill incidents reported to DOT.

Date of Government Version: 04/05/2011	Source: U.S. Department of Transportation
Date Data Arrived at EDR: 04/05/2011	Telephone: 202-366-4555
Date Made Active in Reports: 09/13/2011	Last EDR Contact: 07/05/2011
Number of Days to Update: 161	Next Scheduled EDR Contact: 10/17/2011
	Data Release Frequency: Annually

### CHMIRS: California Hazardous Material Incident Report System

California Hazardous Material Incident Reporting System. CHMIRS contains information on reported hazardous material incidents (accidental releases or spills).

Date of Government Version: 12/31/2010	Source: Office of Emergency Services
Date Data Arrived at EDR: 05/03/2011	Telephone: 916-845-8400
Date Made Active in Reports: 06/15/2011	Last EDR Contact: 08/01/2011
Number of Days to Update: 43	Next Scheduled EDR Contact: 11/14/2011
	Data Release Frequency: Varies

### LDS: Land Disposal Sites Listing

The Land Disposal program regulates of waste discharge to land for treatment, storage and disposal in waste management units.

Date of Government Version: 08/09/2011	Source: State Water Quality Control Board
Date Data Arrived at EDR: 08/11/2011	Telephone: 866-480-1028
Date Made Active in Reports: 09/12/2011	Last EDR Contact: 08/11/2011
Number of Days to Update: 32	Next Scheduled EDR Contact: 10/03/2011
	Data Release Frequency: Quarterly

### MCS: Military Cleanup Sites Listing

The State Water Resources Control Board and nine Regional Water Quality Control Boards partner with the Department of Defense (DoD) through the Defense and State Memorandum of Agreement (DSMOA) to oversee the investigation and remediation of water quality issues at military facilities.

Date of Government Version: 08/09/2011	Source: State Water Resources Control Board
Date Data Arrived at EDR: 08/11/2011	Telephone: 866-480-1028
Date Made Active in Reports: 09/12/2011	Last EDR Contact: 08/11/2011
Number of Days to Update: 32	Next Scheduled EDR Contact: 10/03/2011
	Data Release Frequency: Quarterly

## **Other Ascertainable Records**

# GOVERNMENT RECORDS SEARCHED / DATA CURRENCY TRACKING

## RCRA-NonGen: RCRA - Non Generators

RCRAInfo is EPA's comprehensive information system, providing access to data supporting the Resource Conservation and Recovery Act (RCRA) of 1976 and the Hazardous and Solid Waste Amendments (HSWA) of 1984. The database includes selective information on sites which generate, transport, store, treat and/or dispose of hazardous waste as defined by the Resource Conservation and Recovery Act (RCRA). Non-Generators do not presently generate hazardous waste.

Date of Government Version: 06/15/2011	Source: Environmental Protection Agency
Date Data Arrived at EDR: 07/07/2011	Telephone: (415) 495-8895
Date Made Active in Reports: 08/08/2011	Last EDR Contact: 07/07/2011
Number of Days to Update: 32	Next Scheduled EDR Contact: 10/17/2011
	Data Release Frequency: Varies

## DOT OPS: Incident and Accident Data

Department of Transportation, Office of Pipeline Safety Incident and Accident data.

Date of Government Version: 01/12/2011	Source: Department of Transportation, Office of Pipeline Safety
Date Data Arrived at EDR: 02/11/2011	Telephone: 202-366-4595
Date Made Active in Reports: 05/02/2011	Last EDR Contact: 08/09/2011
Number of Days to Update: 80	Next Scheduled EDR Contact: 11/21/2011
	Data Release Frequency: Varies

## DOD: Department of Defense Sites

This data set consists of federally owned or administered lands, administered by the Department of Defense, that have any area equal to or greater than 640 acres of the United States, Puerto Rico, and the U.S. Virgin Islands.

Date of Government Version: 12/31/2005	Source: USGS
Date Data Arrived at EDR: 11/10/2006	Telephone: 888-275-8747
Date Made Active in Reports: 01/11/2007	Last EDR Contact: 07/22/2011
Number of Days to Update: 62	Next Scheduled EDR Contact: 10/31/2011
	Data Release Frequency: Semi-Annually

## FUDS: Formerly Used Defense Sites

The listing includes locations of Formerly Used Defense Sites properties where the US Army Corps of Engineers is actively working or will take necessary cleanup actions.

Date of Government Version: 12/31/2009	Source: U.S. Army Corps of Engineers
Date Data Arrived at EDR: 08/12/2010	Telephone: 202-528-4285
Date Made Active in Reports: 12/02/2010	Last EDR Contact: 09/12/2011
Number of Days to Update: 112	Next Scheduled EDR Contact: 12/26/2011
	Data Release Frequency: Varies

## CONSENT: Superfund (CERCLA) Consent Decrees

Major legal settlements that establish responsibility and standards for cleanup at NPL (Superfund) sites. Released periodically by United States District Courts after settlement by parties to litigation matters.

Date of Government Version: 12/31/2010	Source: Department of Justice, Consent Decree Library
Date Data Arrived at EDR: 04/05/2011	Telephone: Varies
Date Made Active in Reports: 06/14/2011	Last EDR Contact: 07/01/2011
Number of Days to Update: 70	Next Scheduled EDR Contact: 10/17/2011
	Data Release Frequency: Varies

## ROD: Records Of Decision

Record of Decision. ROD documents mandate a permanent remedy at an NPL (Superfund) site containing technical and health information to aid in the cleanup.

Date of Government Version: 05/31/2011	Source: EPA
Date Data Arrived at EDR: 06/15/2011	Telephone: 703-416-0223
Date Made Active in Reports: 09/13/2011	Last EDR Contact: 09/14/2011
Number of Days to Update: 90	Next Scheduled EDR Contact: 12/26/2011
	Data Release Frequency: Annually

# GOVERNMENT RECORDS SEARCHED / DATA CURRENCY TRACKING

## UMTRA: Uranium Mill Tailings Sites

Uranium ore was mined by private companies for federal government use in national defense programs. When the mills shut down, large piles of the sand-like material (mill tailings) remain after uranium has been extracted from the ore. Levels of human exposure to radioactive materials from the piles are low; however, in some cases tailings were used as construction materials before the potential health hazards of the tailings were recognized.

Date of Government Version: 09/14/2010	Source: Department of Energy
Date Data Arrived at EDR: 10/21/2010	Telephone: 505-845-0011
Date Made Active in Reports: 01/28/2011	Last EDR Contact: 08/31/2011
Number of Days to Update: 99	Next Scheduled EDR Contact: 12/12/2011
	Data Release Frequency: Varies

## MINES: Mines Master Index File

Contains all mine identification numbers issued for mines active or opened since 1971. The data also includes violation information.

Date of Government Version: 05/06/2011	Source: Department of Labor, Mine Safety and Health Administration
Date Data Arrived at EDR: 06/08/2011	Telephone: 303-231-5959
Date Made Active in Reports: 09/13/2011	Last EDR Contact: 09/08/2011
Number of Days to Update: 97	Next Scheduled EDR Contact: 12/19/2011
	Data Release Frequency: Semi-Annually

## TRIS: Toxic Chemical Release Inventory System

Toxic Release Inventory System. TRIS identifies facilities which release toxic chemicals to the air, water and land in reportable quantities under SARA Title III Section 313.

Date of Government Version: 12/31/2009	Source: EPA
Date Data Arrived at EDR: 12/17/2010	Telephone: 202-566-0250
Date Made Active in Reports: 03/21/2011	Last EDR Contact: 09/01/2011
Number of Days to Update: 94	Next Scheduled EDR Contact: 12/12/2011
	Data Release Frequency: Annually

## TSCA: Toxic Substances Control Act

Toxic Substances Control Act. TSCA identifies manufacturers and importers of chemical substances included on the TSCA Chemical Substance Inventory list. It includes data on the production volume of these substances by plant site.

Date of Government Version: 12/31/2006	Source: EPA
Date Data Arrived at EDR: 09/29/2010	Telephone: 202-260-5521
Date Made Active in Reports: 12/02/2010	Last EDR Contact: 06/30/2011
Number of Days to Update: 64	Next Scheduled EDR Contact: 10/10/2011
	Data Release Frequency: Every 4 Years

## FTTS: FIFRA/ TSCA Tracking System - FIFRA (Federal Insecticide, Fungicide, & Rodenticide Act)/TSCA (Toxic Substances Control Act)

FTTS tracks administrative cases and pesticide enforcement actions and compliance activities related to FIFRA, TSCA and EPCRA (Emergency Planning and Community Right-to-Know Act). To maintain currency, EDR contacts the Agency on a quarterly basis.

Date of Government Version: 04/09/2009	Source: EPA/Office of Prevention, Pesticides and Toxic Substances
Date Data Arrived at EDR: 04/16/2009	Telephone: 202-566-1667
Date Made Active in Reports: 05/11/2009	Last EDR Contact: 08/31/2011
Number of Days to Update: 25	Next Scheduled EDR Contact: 12/12/2011
	Data Release Frequency: Quarterly

## FTTS INSP: FIFRA/ TSCA Tracking System - FIFRA (Federal Insecticide, Fungicide, & Rodenticide Act)/TSCA (Toxic Substances Control Act)

A listing of FIFRA/TSCA Tracking System (FTTS) inspections and enforcements.

Date of Government Version: 04/09/2009	Source: EPA
Date Data Arrived at EDR: 04/16/2009	Telephone: 202-566-1667
Date Made Active in Reports: 05/11/2009	Last EDR Contact: 08/31/2011
Number of Days to Update: 25	Next Scheduled EDR Contact: 12/12/2011
	Data Release Frequency: Quarterly

# GOVERNMENT RECORDS SEARCHED / DATA CURRENCY TRACKING

## HIST FTTS: FIFRA/TSCA Tracking System Administrative Case Listing

A complete administrative case listing from the FIFRA/TSCA Tracking System (FTTS) for all ten EPA regions. The information was obtained from the National Compliance Database (NCDB). NCDB supports the implementation of FIFRA (Federal Insecticide, Fungicide, and Rodenticide Act) and TSCA (Toxic Substances Control Act). Some EPA regions are now closing out records. Because of that, and the fact that some EPA regions are not providing EPA Headquarters with updated records, it was decided to create a HIST FTTS database. It included records that may not be included in the newer FTTS database updates. This database is no longer updated.

Date of Government Version: 10/19/2006	Source: Environmental Protection Agency
Date Data Arrived at EDR: 03/01/2007	Telephone: 202-564-2501
Date Made Active in Reports: 04/10/2007	Last EDR Contact: 12/17/2007
Number of Days to Update: 40	Next Scheduled EDR Contact: 03/17/2008
	Data Release Frequency: No Update Planned

## HIST FTTS INSP: FIFRA/TSCA Tracking System Inspection & Enforcement Case Listing

A complete inspection and enforcement case listing from the FIFRA/TSCA Tracking System (FTTS) for all ten EPA regions. The information was obtained from the National Compliance Database (NCDB). NCDB supports the implementation of FIFRA (Federal Insecticide, Fungicide, and Rodenticide Act) and TSCA (Toxic Substances Control Act). Some EPA regions are now closing out records. Because of that, and the fact that some EPA regions are not providing EPA Headquarters with updated records, it was decided to create a HIST FTTS database. It included records that may not be included in the newer FTTS database updates. This database is no longer updated.

Date of Government Version: 10/19/2006	Source: Environmental Protection Agency
Date Data Arrived at EDR: 03/01/2007	Telephone: 202-564-2501
Date Made Active in Reports: 04/10/2007	Last EDR Contact: 12/17/2008
Number of Days to Update: 40	Next Scheduled EDR Contact: 03/17/2008
	Data Release Frequency: No Update Planned

## SSTS: Section 7 Tracking Systems

Section 7 of the Federal Insecticide, Fungicide and Rodenticide Act, as amended (92 Stat. 829) requires all registered pesticide-producing establishments to submit a report to the Environmental Protection Agency by March 1st each year. Each establishment must report the types and amounts of pesticides, active ingredients and devices being produced, and those having been produced and sold or distributed in the past year.

Date of Government Version: 12/31/2009	Source: EPA
Date Data Arrived at EDR: 12/10/2010	Telephone: 202-564-4203
Date Made Active in Reports: 02/25/2011	Last EDR Contact: 08/18/2011
Number of Days to Update: 77	Next Scheduled EDR Contact: 11/14/2011
	Data Release Frequency: Annually

## ICIS: Integrated Compliance Information System

The Integrated Compliance Information System (ICIS) supports the information needs of the national enforcement and compliance program as well as the unique needs of the National Pollutant Discharge Elimination System (NPDES) program.

Date of Government Version: 01/07/2011	Source: Environmental Protection Agency
Date Data Arrived at EDR: 01/21/2011	Telephone: 202-564-5088
Date Made Active in Reports: 03/21/2011	Last EDR Contact: 06/27/2011
Number of Days to Update: 59	Next Scheduled EDR Contact: 10/10/2011
	Data Release Frequency: Quarterly

## PADS: PCB Activity Database System

PCB Activity Database. PADS Identifies generators, transporters, commercial storers and/or brokers and disposers of PCB's who are required to notify the EPA of such activities.

Date of Government Version: 11/01/2010	Source: EPA
Date Data Arrived at EDR: 11/10/2010	Telephone: 202-566-0500
Date Made Active in Reports: 02/16/2011	Last EDR Contact: 07/22/2011
Number of Days to Update: 98	Next Scheduled EDR Contact: 10/31/2011
	Data Release Frequency: Annually

# GOVERNMENT RECORDS SEARCHED / DATA CURRENCY TRACKING

## MLTS: Material Licensing Tracking System

MLTS is maintained by the Nuclear Regulatory Commission and contains a list of approximately 8,100 sites which possess or use radioactive materials and which are subject to NRC licensing requirements. To maintain currency, EDR contacts the Agency on a quarterly basis.

Date of Government Version: 06/21/2011	Source: Nuclear Regulatory Commission
Date Data Arrived at EDR: 07/15/2011	Telephone: 301-415-7169
Date Made Active in Reports: 09/13/2011	Last EDR Contact: 09/12/2011
Number of Days to Update: 60	Next Scheduled EDR Contact: 12/26/2011
	Data Release Frequency: Quarterly

## RADINFO: Radiation Information Database

The Radiation Information Database (RADINFO) contains information about facilities that are regulated by U.S. Environmental Protection Agency (EPA) regulations for radiation and radioactivity.

Date of Government Version: 01/11/2011	Source: Environmental Protection Agency
Date Data Arrived at EDR: 01/13/2011	Telephone: 202-343-9775
Date Made Active in Reports: 02/16/2011	Last EDR Contact: 07/12/2011
Number of Days to Update: 34	Next Scheduled EDR Contact: 10/24/2011
	Data Release Frequency: Quarterly

## FINDS: Facility Index System/Facility Registry System

Facility Index System. FINDS contains both facility information and 'pointers' to other sources that contain more detail. EDR includes the following FINDS databases in this report: PCS (Permit Compliance System), AIRS (Aerometric Information Retrieval System), DOCKET (Enforcement Docket used to manage and track information on civil judicial enforcement cases for all environmental statutes), FURS (Federal Underground Injection Control), C-DOCKET (Criminal Docket System used to track criminal enforcement actions for all environmental statutes), FFIS (Federal Facilities Information System), STATE (State Environmental Laws and Statutes), and PADS (PCB Activity Data System).

Date of Government Version: 04/14/2010	Source: EPA
Date Data Arrived at EDR: 04/16/2010	Telephone: (415) 947-8000
Date Made Active in Reports: 05/27/2010	Last EDR Contact: 09/13/2011
Number of Days to Update: 41	Next Scheduled EDR Contact: 12/26/2011
	Data Release Frequency: Quarterly

## RAATS: RCRA Administrative Action Tracking System

RCRA Administration Action Tracking System. RAATS contains records based on enforcement actions issued under RCRA pertaining to major violators and includes administrative and civil actions brought by the EPA. For administration actions after September 30, 1995, data entry in the RAATS database was discontinued. EPA will retain a copy of the database for historical records. It was necessary to terminate RAATS because a decrease in agency resources made it impossible to continue to update the information contained in the database.

Date of Government Version: 04/17/1995	Source: EPA
Date Data Arrived at EDR: 07/03/1995	Telephone: 202-564-4104
Date Made Active in Reports: 08/07/1995	Last EDR Contact: 06/02/2008
Number of Days to Update: 35	Next Scheduled EDR Contact: 09/01/2008
	Data Release Frequency: No Update Planned

## BRS: Biennial Reporting System

The Biennial Reporting System is a national system administered by the EPA that collects data on the generation and management of hazardous waste. BRS captures detailed data from two groups: Large Quantity Generators (LQG) and Treatment, Storage, and Disposal Facilities.

Date of Government Version: 12/31/2009	Source: EPA/NTIS
Date Data Arrived at EDR: 03/01/2011	Telephone: 800-424-9346
Date Made Active in Reports: 05/02/2011	Last EDR Contact: 09/01/2011
Number of Days to Update: 62	Next Scheduled EDR Contact: 12/12/2011
	Data Release Frequency: Biennially

# GOVERNMENT RECORDS SEARCHED / DATA CURRENCY TRACKING

## CA BOND EXP. PLAN: Bond Expenditure Plan

Department of Health Services developed a site-specific expenditure plan as the basis for an appropriation of Hazardous Substance Cleanup Bond Act funds. It is not updated.

Date of Government Version: 01/01/1989  
Date Data Arrived at EDR: 07/27/1994  
Date Made Active in Reports: 08/02/1994  
Number of Days to Update: 6

Source: Department of Health Services  
Telephone: 916-255-2118  
Last EDR Contact: 05/31/1994  
Next Scheduled EDR Contact: N/A  
Data Release Frequency: No Update Planned

## WDS: Waste Discharge System

Sites which have been issued waste discharge requirements.

Date of Government Version: 06/19/2007  
Date Data Arrived at EDR: 06/20/2007  
Date Made Active in Reports: 06/29/2007  
Number of Days to Update: 9

Source: State Water Resources Control Board  
Telephone: 916-341-5227  
Last EDR Contact: 08/31/2011  
Next Scheduled EDR Contact: 12/12/2011  
Data Release Frequency: Quarterly

## NPDES: NPDES Permits Listing

A listing of NPDES permits, including stormwater.

Date of Government Version: 05/24/2011  
Date Data Arrived at EDR: 05/24/2011  
Date Made Active in Reports: 06/15/2011  
Number of Days to Update: 22

Source: State Water Resources Control Board  
Telephone: 916-445-9379  
Last EDR Contact: 08/24/2011  
Next Scheduled EDR Contact: 12/05/2011  
Data Release Frequency: Quarterly

## CORTESE: "Cortese" Hazardous Waste & Substances Sites List

The sites for the list are designated by the State Water Resource Control Board (LUST), the Integrated Waste Board (SWF/LS), and the Department of Toxic Substances Control (Cal-Sites). This listing is no longer updated by the state agency.

Date of Government Version: 07/01/2011  
Date Data Arrived at EDR: 07/01/2011  
Date Made Active in Reports: 07/15/2011  
Number of Days to Update: 14

Source: CAL EPA/Office of Emergency Information  
Telephone: 916-323-3400  
Last EDR Contact: 07/01/2011  
Next Scheduled EDR Contact: 10/17/2011  
Data Release Frequency: Quarterly

## HIST CORTESE: Hazardous Waste & Substance Site List

The sites for the list are designated by the State Water Resource Control Board [LUST], the Integrated Waste Board [SWF/LS], and the Department of Toxic Substances Control [CALSITES].

Date of Government Version: 04/01/2001  
Date Data Arrived at EDR: 01/22/2009  
Date Made Active in Reports: 04/08/2009  
Number of Days to Update: 76

Source: Department of Toxic Substances Control  
Telephone: 916-323-3400  
Last EDR Contact: 01/22/2009  
Next Scheduled EDR Contact: N/A  
Data Release Frequency: No Update Planned

## NOTIFY 65: Proposition 65 Records

Listings of all Proposition 65 incidents reported to counties by the State Water Resources Control Board and the Regional Water Quality Control Board. This database is no longer updated by the reporting agency.

Date of Government Version: 10/21/1993  
Date Data Arrived at EDR: 11/01/1993  
Date Made Active in Reports: 11/19/1993  
Number of Days to Update: 18

Source: State Water Resources Control Board  
Telephone: 916-445-3846  
Last EDR Contact: 06/27/2011  
Next Scheduled EDR Contact: 10/10/2011  
Data Release Frequency: No Update Planned

# GOVERNMENT RECORDS SEARCHED / DATA CURRENCY TRACKING

## DRYCLEANERS: Cleaner Facilities

A list of drycleaner related facilities that have EPA ID numbers. These are facilities with certain SIC codes: power laundries, family and commercial; garment pressing and cleaner's agents; linen supply; coin-operated laundries and cleaning; drycleaning plants, except rugs; carpet and upholster cleaning; industrial launderers; laundry and garment services.

Date of Government Version: 06/28/2011	Source: Department of Toxic Substance Control
Date Data Arrived at EDR: 07/21/2011	Telephone: 916-327-4498
Date Made Active in Reports: 08/11/2011	Last EDR Contact: 09/12/2011
Number of Days to Update: 21	Next Scheduled EDR Contact: 12/26/2011
	Data Release Frequency: Annually

## WIP: Well Investigation Program Case List

Well Investigation Program case in the San Gabriel and San Fernando Valley area.

Date of Government Version: 07/03/2009	Source: Los Angeles Water Quality Control Board
Date Data Arrived at EDR: 07/21/2009	Telephone: 213-576-6726
Date Made Active in Reports: 08/03/2009	Last EDR Contact: 07/01/2011
Number of Days to Update: 13	Next Scheduled EDR Contact: 10/17/2011
	Data Release Frequency: Varies

## HAZNET: Facility and Manifest Data

Facility and Manifest Data. The data is extracted from the copies of hazardous waste manifests received each year by the DTSC. The annual volume of manifests is typically 700,000 - 1,000,000 annually, representing approximately 350,000 - 500,000 shipments. Data are from the manifests submitted without correction, and therefore many contain some invalid values for data elements such as generator ID, TSD ID, waste category, and disposal method.

Date of Government Version: 12/31/2010	Source: California Environmental Protection Agency
Date Data Arrived at EDR: 07/19/2011	Telephone: 916-255-1136
Date Made Active in Reports: 08/16/2011	Last EDR Contact: 07/19/2011
Number of Days to Update: 28	Next Scheduled EDR Contact: 10/31/2011
	Data Release Frequency: Annually

## EMI: Emissions Inventory Data

Toxics and criteria pollutant emissions data collected by the ARB and local air pollution agencies.

Date of Government Version: 12/31/2008	Source: California Air Resources Board
Date Data Arrived at EDR: 09/29/2010	Telephone: 916-322-2990
Date Made Active in Reports: 10/18/2010	Last EDR Contact: 06/30/2011
Number of Days to Update: 19	Next Scheduled EDR Contact: 10/10/2011
	Data Release Frequency: Varies

## INDIAN RESERV: Indian Reservations

This map layer portrays Indian administered lands of the United States that have any area equal to or greater than 640 acres.

Date of Government Version: 12/31/2005	Source: USGS
Date Data Arrived at EDR: 12/08/2006	Telephone: 202-208-3710
Date Made Active in Reports: 01/11/2007	Last EDR Contact: 07/22/2011
Number of Days to Update: 34	Next Scheduled EDR Contact: 10/31/2011
	Data Release Frequency: Semi-Annually

## SCRD DRYCLEANERS: State Coalition for Remediation of Drycleaners Listing

The State Coalition for Remediation of Drycleaners was established in 1998, with support from the U.S. EPA Office of Superfund Remediation and Technology Innovation. It is comprised of representatives of states with established drycleaner remediation programs. Currently the member states are Alabama, Connecticut, Florida, Illinois, Kansas, Minnesota, Missouri, North Carolina, Oregon, South Carolina, Tennessee, Texas, and Wisconsin.

Date of Government Version: 03/07/2011	Source: Environmental Protection Agency
Date Data Arrived at EDR: 03/09/2011	Telephone: 615-532-8599
Date Made Active in Reports: 05/02/2011	Last EDR Contact: 07/15/2011
Number of Days to Update: 34	Next Scheduled EDR Contact: 11/07/2011
	Data Release Frequency: Varies

# GOVERNMENT RECORDS SEARCHED / DATA CURRENCY TRACKING

## PROC: Certified Processors Database

A listing of certified processors.

Date of Government Version: 06/01/2011  
Date Data Arrived at EDR: 06/21/2011  
Date Made Active in Reports: 07/15/2011  
Number of Days to Update: 24

Source: Department of Conservation  
Telephone: 916-323-3836  
Last EDR Contact: 06/21/2011  
Next Scheduled EDR Contact: 10/03/2011  
Data Release Frequency: Quarterly

## MWMP: Medical Waste Management Program Listing

The Medical Waste Management Program (MWMP) ensures the proper handling and disposal of medical waste by permitting and inspecting medical waste Offsite Treatment Facilities (PDF) and Transfer Stations (PDF) throughout the state. MWMP also oversees all Medical Waste Transporters.

Date of Government Version: 06/09/2011  
Date Data Arrived at EDR: 06/16/2011  
Date Made Active in Reports: 07/15/2011  
Number of Days to Update: 29

Source: Department of Public Health  
Telephone: 916-558-1784  
Last EDR Contact: 09/12/2011  
Next Scheduled EDR Contact: 12/26/2011  
Data Release Frequency: Varies

## COAL ASH DOE: Sleam-Electric Plan Operation Data

A listing of power plants that store ash in surface ponds.

Date of Government Version: 12/31/2005  
Date Data Arrived at EDR: 08/07/2009  
Date Made Active in Reports: 10/22/2009  
Number of Days to Update: 76

Source: Department of Energy  
Telephone: 202-586-8719  
Last EDR Contact: 07/18/2011  
Next Scheduled EDR Contact: 10/31/2011  
Data Release Frequency: Varies

## COAL ASH EPA: Coal Combustion Residues Surface Impoundments List

A listing of coal combustion residues surface impoundments with high hazard potential ratings.

Date of Government Version: 08/17/2010  
Date Data Arrived at EDR: 01/03/2011  
Date Made Active in Reports: 03/21/2011  
Number of Days to Update: 77

Source: Environmental Protection Agency  
Telephone: N/A  
Last EDR Contact: 06/14/2011  
Next Scheduled EDR Contact: 09/26/2011  
Data Release Frequency: Varies

## HWT: Registered Hazardous Waste Transporter Database

A listing of hazardous waste transporters. In California, unless specifically exempted, it is unlawful for any person to transport hazardous wastes unless the person holds a valid registration issued by DTSC. A hazardous waste transporter registration is valid for one year and is assigned a unique registration number.

Date of Government Version: 07/18/2011  
Date Data Arrived at EDR: 07/19/2011  
Date Made Active in Reports: 08/11/2011  
Number of Days to Update: 23

Source: Department of Toxic Substances Control  
Telephone: 916-440-7145  
Last EDR Contact: 07/19/2011  
Next Scheduled EDR Contact: 10/31/2011  
Data Release Frequency: Quarterly

## HWP: EnviroStor Permitted Facilities Listing

Detailed information on permitted hazardous waste facilities and corrective action ("cleanups") tracked in EnviroStor.

Date of Government Version: 08/09/2010  
Date Data Arrived at EDR: 08/11/2010  
Date Made Active in Reports: 08/20/2010  
Number of Days to Update: 9

Source: Department of Toxic Substances Control  
Telephone: 916-323-3400  
Last EDR Contact: 09/01/2011  
Next Scheduled EDR Contact: 12/12/2011  
Data Release Frequency: Quarterly

## FINANCIAL ASSURANCE 2: Financial Assurance Information Listing

A listing of financial assurance information for solid waste facilities. Financial assurance is intended to ensure that resources are available to pay for the cost of closure, post-closure care, and corrective measures if the owner or operator of a regulated facility is unable or unwilling to pay.

# GOVERNMENT RECORDS SEARCHED / DATA CURRENCY TRACKING

Date of Government Version: 03/15/2011  
Date Data Arrived at EDR: 03/16/2011  
Date Made Active in Reports: 04/26/2011  
Number of Days to Update: 41

Source: California Integrated Waste Management Board  
Telephone: 916-341-6066  
Last EDR Contact: 09/14/2011  
Next Scheduled EDR Contact: 12/05/2011  
Data Release Frequency: Varies

## FINANCIAL ASSURANCE 1: Financial Assurance Information Listing

Financial Assurance information

Date of Government Version: 03/01/2007  
Date Data Arrived at EDR: 06/01/2007  
Date Made Active in Reports: 06/29/2007  
Number of Days to Update: 28

Source: Department of Toxic Substances Control  
Telephone: 916-255-3628  
Last EDR Contact: 08/05/2011  
Next Scheduled EDR Contact: 11/14/2011  
Data Release Frequency: Varies

## FEDLAND: Federal and Indian Lands

Federally and Indian administrated lands of the United States. Lands included are administrated by: Army Corps of Engineers, Bureau of Reclamation, National Wild and Scenic River, National Wildlife Refuge, Public Domain Land, Wilderness, Wilderness Study Area, Wildlife Management Area, Bureau of Indian Affairs, Bureau of Land Management, Department of Justice, Forest Service, Fish and Wildlife Service, National Park Service.

Date of Government Version: 12/31/2005  
Date Data Arrived at EDR: 02/06/2006  
Date Made Active in Reports: 01/11/2007  
Number of Days to Update: 339

Source: U.S. Geological Survey  
Telephone: 888-275-8747  
Last EDR Contact: 07/22/2011  
Next Scheduled EDR Contact: 10/31/2011  
Data Release Frequency: N/A

## PCB TRANSFORMER: PCB Transformer Registration Database

The database of PCB transformer registrations that includes all PCB registration submittals.

Date of Government Version: 01/01/2008  
Date Data Arrived at EDR: 02/18/2009  
Date Made Active in Reports: 05/29/2009  
Number of Days to Update: 100

Source: Environmental Protection Agency  
Telephone: 202-566-0517  
Last EDR Contact: 08/05/2011  
Next Scheduled EDR Contact: 11/14/2011  
Data Release Frequency: Varies

## EDR PROPRIETARY RECORDS

### *EDR Proprietary Records*

#### Manufactured Gas Plants: EDR Proprietary Manufactured Gas Plants

The EDR Proprietary Manufactured Gas Plant Database includes records of coal gas plants (manufactured gas plants) compiled by EDR's researchers. Manufactured gas sites were used in the United States from the 1800's to 1950's to produce a gas that could be distributed and used as fuel. These plants used whale oil, rosin, coal, or a mixture of coal, oil, and water that also produced a significant amount of waste. Many of the byproducts of the gas production, such as coal tar (oily waste containing volatile and non-volatile chemicals), sludges, oils and other compounds are potentially hazardous to human health and the environment. The byproduct from this process was frequently disposed of directly at the plant site and can remain or spread slowly, serving as a continuous source of soil and groundwater contamination.

Date of Government Version: N/A  
Date Data Arrived at EDR: N/A  
Date Made Active in Reports: N/A  
Number of Days to Update: N/A

Source: EDR, Inc.  
Telephone: N/A  
Last EDR Contact: N/A  
Next Scheduled EDR Contact: N/A  
Data Release Frequency: No Update Planned

#### EDR Historical Auto Stations: EDR Proprietary Historic Gas Stations

EDR has searched selected national collections of business directories and has collected listings of potential gas station/filling station/service station sites that were available to EDR researchers. EDR's review was limited to those categories of sources that might, in EDR's opinion, include gas station/filling station/service station establishments. The categories reviewed included, but were not limited to gas, gas station, gasoline station, filling station, auto, automobile repair, auto service station, service station, etc.

# GOVERNMENT RECORDS SEARCHED / DATA CURRENCY TRACKING

Date of Government Version: N/A  
Date Data Arrived at EDR: N/A  
Date Made Active in Reports: N/A  
Number of Days to Update: N/A

Source: EDR, Inc.  
Telephone: N/A  
Last EDR Contact: N/A  
Next Scheduled EDR Contact: N/A  
Data Release Frequency: Varies

## EDR Historical Cleaners: EDR Proprietary Historic Dry Cleaners

EDR has searched selected national collections of business directories and has collected listings of potential dry cleaner sites that were available to EDR researchers. EDR's review was limited to those categories of sources that might, in EDR's opinion, include dry cleaning establishments. The categories reviewed included, but were not limited to dry cleaners, cleaners, laundry, laundromat, cleaning/laundry, wash & dry etc.

Date of Government Version: N/A  
Date Data Arrived at EDR: N/A  
Date Made Active in Reports: N/A  
Number of Days to Update: N/A

Source: EDR, Inc.  
Telephone: N/A  
Last EDR Contact: N/A  
Next Scheduled EDR Contact: N/A  
Data Release Frequency: Varies

## COUNTY RECORDS

### ALAMEDA COUNTY:

#### Contaminated Sites

A listing of contaminated sites overseen by the Toxic Release Program (oil and groundwater contamination from chemical releases and spills) and the Leaking Underground Storage Tank Program (soil and ground water contamination from leaking petroleum USTs).

Date of Government Version: 07/21/2011  
Date Data Arrived at EDR: 07/21/2011  
Date Made Active in Reports: 08/11/2011  
Number of Days to Update: 21

Source: Alameda County Environmental Health Services  
Telephone: 510-567-6700  
Last EDR Contact: 07/18/2011  
Next Scheduled EDR Contact: 10/17/2011  
Data Release Frequency: Semi-Annually

#### Underground Tanks

Underground storage tank sites located in Alameda county.

Date of Government Version: 07/21/2011  
Date Data Arrived at EDR: 07/21/2011  
Date Made Active in Reports: 08/11/2011  
Number of Days to Update: 21

Source: Alameda County Environmental Health Services  
Telephone: 510-567-6700  
Last EDR Contact: 07/18/2011  
Next Scheduled EDR Contact: 10/17/2011  
Data Release Frequency: Semi-Annually

### BUTTE COUNTY:

#### CUPA Facility Listing

Cupa facility list.

Date of Government Version: 03/29/2011  
Date Data Arrived at EDR: 04/20/2011  
Date Made Active in Reports: 05/17/2011  
Number of Days to Update: 27

Source: Public Health Department  
Telephone: 530-538-7149  
Last EDR Contact: 07/18/2011  
Next Scheduled EDR Contact: 10/31/2011  
Data Release Frequency: Varies

### COLUSA COUNTY:

#### CUPA Facility List

Cupa facility list.

# GOVERNMENT RECORDS SEARCHED / DATA CURRENCY TRACKING

Date of Government Version: 12/01/2010  
Date Data Arrived at EDR: 04/20/2011  
Date Made Active in Reports: 05/17/2011  
Number of Days to Update: 27

Source: Health & Human Services  
Telephone: 530-458-0396  
Last EDR Contact: 08/15/2011  
Next Scheduled EDR Contact: 10/31/2011  
Data Release Frequency: Varies

## CONTRA COSTA COUNTY:

### Site List

List includes sites from the underground tank, hazardous waste generator and business plan/2185 programs.

Date of Government Version: 06/13/2011  
Date Data Arrived at EDR: 06/14/2011  
Date Made Active in Reports: 07/15/2011  
Number of Days to Update: 31

Source: Contra Costa Health Services Department  
Telephone: 925-646-2286  
Last EDR Contact: 08/09/2011  
Next Scheduled EDR Contact: 11/21/2011  
Data Release Frequency: Semi-Annually

## EL DORADO COUNTY:

### CUPA Facility List

CUPA facility list.

Date of Government Version: 03/28/2011  
Date Data Arrived at EDR: 05/13/2011  
Date Made Active in Reports: 06/15/2011  
Number of Days to Update: 33

Source: El Dorado County Environmental Management Department  
Telephone: 530-621-6623  
Last EDR Contact: 08/22/2011  
Next Scheduled EDR Contact: 11/21/2011  
Data Release Frequency: Varies

## FRESNO COUNTY:

### CUPA Resources List

Certified Unified Program Agency. CUPA's are responsible for implementing a unified hazardous materials and hazardous waste management regulatory program. The agency provides oversight of businesses that deal with hazardous materials, operate underground storage tanks or aboveground storage tanks.

Date of Government Version: 07/18/2011  
Date Data Arrived at EDR: 07/19/2011  
Date Made Active in Reports: 08/11/2011  
Number of Days to Update: 23

Source: Dept. of Community Health  
Telephone: 559-445-3271  
Last EDR Contact: 07/18/2011  
Next Scheduled EDR Contact: 10/31/2011  
Data Release Frequency: Semi-Annually

## HUMBOLDT COUNTY:

### CUPA Facility List

CUPA facility list.

Date of Government Version: 02/08/2011  
Date Data Arrived at EDR: 03/03/2011  
Date Made Active in Reports: 03/24/2011  
Number of Days to Update: 21

Source: Humboldt County Environmental Health  
Telephone: N/A  
Last EDR Contact: 09/12/2011  
Next Scheduled EDR Contact: 12/12/2011  
Data Release Frequency: Varies

## INYO COUNTY:

# GOVERNMENT RECORDS SEARCHED / DATA CURRENCY TRACKING

## CUPA Facility List

Cupa facility list.

Date of Government Version: 06/13/2011  
Date Data Arrived at EDR: 06/14/2011  
Date Made Active in Reports: 07/19/2011  
Number of Days to Update: 35

Source: Inyo County Environmental Health Services  
Telephone: 760-878-0238  
Last EDR Contact: 09/12/2011  
Next Scheduled EDR Contact: 12/12/2011  
Data Release Frequency: Varies

## KERN COUNTY:

### Underground Storage Tank Sites & Tank Listing Kern County Sites and Tanks Listing.

Date of Government Version: 08/31/2010  
Date Data Arrived at EDR: 09/01/2010  
Date Made Active in Reports: 09/30/2010  
Number of Days to Update: 29

Source: Kern County Environment Health Services Department  
Telephone: 661-862-8700  
Last EDR Contact: 09/13/2011  
Next Scheduled EDR Contact: 11/28/2011  
Data Release Frequency: Quarterly

## KINGS COUNTY:

### CUPA Facility List

A listing of sites included in the county's Certified Unified Program Agency database. California's Secretary for Environmental Protection established the unified hazardous materials and hazardous waste regulatory program as required by chapter 6.11 of the California Health and Safety Code. The Unified Program consolidates the administration, permits, inspections, and enforcement activities.

Date of Government Version: 06/09/2011  
Date Data Arrived at EDR: 06/09/2011  
Date Made Active in Reports: 07/08/2011  
Number of Days to Update: 29

Source: Kings County Department of Public Health  
Telephone: 559-584-1411  
Last EDR Contact: 09/12/2011  
Next Scheduled EDR Contact: 12/12/2011  
Data Release Frequency: Varies

## LOS ANGELES COUNTY:

### San Gabriel Valley Areas of Concern

San Gabriel Valley areas where VOC contamination is at or above the MCL as designated by region 9 EPA office.

Date of Government Version: 03/30/2009  
Date Data Arrived at EDR: 03/31/2009  
Date Made Active in Reports: 10/23/2009  
Number of Days to Update: 206

Source: EPA Region 9  
Telephone: 415-972-3178  
Last EDR Contact: 03/28/2011  
Next Scheduled EDR Contact: 10/10/2011  
Data Release Frequency: No Update Planned

### HMS: Street Number List

Industrial Waste and Underground Storage Tank Sites.

Date of Government Version: 03/31/2011  
Date Data Arrived at EDR: 06/09/2011  
Date Made Active in Reports: 06/15/2011  
Number of Days to Update: 6

Source: Department of Public Works  
Telephone: 626-458-3517  
Last EDR Contact: 07/18/2011  
Next Scheduled EDR Contact: 10/31/2011  
Data Release Frequency: Semi-Annually

### List of Solid Waste Facilities

Solid Waste Facilities in Los Angeles County.

# GOVERNMENT RECORDS SEARCHED / DATA CURRENCY TRACKING

Date of Government Version: 07/25/2011  
Date Data Arrived at EDR: 07/27/2011  
Date Made Active in Reports: 08/11/2011  
Number of Days to Update: 15

Source: La County Department of Public Works  
Telephone: 818-458-5185  
Last EDR Contact: 07/27/2011  
Next Scheduled EDR Contact: 11/07/2011  
Data Release Frequency: Varies

## City of Los Angeles Landfills

Landfills owned and maintained by the City of Los Angeles.

Date of Government Version: 03/05/2009  
Date Data Arrived at EDR: 03/10/2009  
Date Made Active in Reports: 04/08/2009  
Number of Days to Update: 29

Source: Engineering & Construction Division  
Telephone: 213-473-7869  
Last EDR Contact: 08/23/2011  
Next Scheduled EDR Contact: 12/05/2011  
Data Release Frequency: Varies

## Site Mitigation List

Industrial sites that have had some sort of spill or complaint.

Date of Government Version: 02/09/2011  
Date Data Arrived at EDR: 02/09/2011  
Date Made Active in Reports: 03/04/2011  
Number of Days to Update: 23

Source: Community Health Services  
Telephone: 323-890-7806  
Last EDR Contact: 07/22/2011  
Next Scheduled EDR Contact: 11/07/2011  
Data Release Frequency: Annually

## City of El Segundo Underground Storage Tank

Underground storage tank sites located in El Segundo city.

Date of Government Version: 02/03/2011  
Date Data Arrived at EDR: 02/08/2011  
Date Made Active in Reports: 03/03/2011  
Number of Days to Update: 23

Source: City of El Segundo Fire Department  
Telephone: 310-524-2236  
Last EDR Contact: 07/25/2011  
Next Scheduled EDR Contact: 11/07/2011  
Data Release Frequency: Semi-Annually

## City of Long Beach Underground Storage Tank

Underground storage tank sites located in the city of Long Beach.

Date of Government Version: 03/28/2003  
Date Data Arrived at EDR: 10/23/2003  
Date Made Active in Reports: 11/26/2003  
Number of Days to Update: 34

Source: City of Long Beach Fire Department  
Telephone: 562-570-2563  
Last EDR Contact: 05/02/2011  
Next Scheduled EDR Contact: 11/14/2011  
Data Release Frequency: Annually

## City of Torrance Underground Storage Tank

Underground storage tank sites located in the city of Torrance.

Date of Government Version: 07/18/2011  
Date Data Arrived at EDR: 07/21/2011  
Date Made Active in Reports: 08/11/2011  
Number of Days to Update: 21

Source: City of Torrance Fire Department  
Telephone: 310-618-2973  
Last EDR Contact: 07/18/2011  
Next Scheduled EDR Contact: 10/31/2011  
Data Release Frequency: Semi-Annually

## MADERA COUNTY:

### CUPA Facility List

A listing of sites included in the county's Certified Unified Program Agency database. California's Secretary for Environmental Protection established the unified hazardous materials and hazardous waste regulatory program as required by chapter 6.11 of the California Health and Safety Code. The Unified Program consolidates the administration, permits, inspections, and enforcement activities.

# GOVERNMENT RECORDS SEARCHED / DATA CURRENCY TRACKING

Date of Government Version: 06/07/2011  
Date Data Arrived at EDR: 06/08/2011  
Date Made Active in Reports: 07/08/2011  
Number of Days to Update: 30

Source: Madera County Environmental Health  
Telephone: 559-675-7823  
Last EDR Contact: 09/12/2011  
Next Scheduled EDR Contact: 12/12/2011  
Data Release Frequency: Varies

## MARIN COUNTY:

### Underground Storage Tank Sites

Currently permitted USTs in Marin County.

Date of Government Version: 07/15/2011  
Date Data Arrived at EDR: 07/25/2011  
Date Made Active in Reports: 08/11/2011  
Number of Days to Update: 17

Source: Public Works Department Waste Management  
Telephone: 415-499-6647  
Last EDR Contact: 07/11/2011  
Next Scheduled EDR Contact: 10/24/2011  
Data Release Frequency: Semi-Annually

## MERCED COUNTY:

### CUPA Facility List

CUPA facility list.

Date of Government Version: 06/06/2011  
Date Data Arrived at EDR: 06/06/2011  
Date Made Active in Reports: 06/15/2011  
Number of Days to Update: 9

Source: Merced County Environmental Health  
Telephone: 209-381-1094  
Last EDR Contact: 09/12/2011  
Next Scheduled EDR Contact: 12/12/2011  
Data Release Frequency: Varies

## MONTEREY COUNTY:

### CUPA Facility Listing

CUPA Program listing from the Environmental Health Division.

Date of Government Version: 07/07/2011  
Date Data Arrived at EDR: 07/08/2011  
Date Made Active in Reports: 08/11/2011  
Number of Days to Update: 34

Source: Monterey County Health Department  
Telephone: 831-796-1297  
Last EDR Contact: 08/31/2011  
Next Scheduled EDR Contact: 12/12/2011  
Data Release Frequency: Varies

## NAPA COUNTY:

### Sites With Reported Contamination

A listing of leaking underground storage tank sites located in Napa county.

Date of Government Version: 07/09/2008  
Date Data Arrived at EDR: 07/09/2008  
Date Made Active in Reports: 07/31/2008  
Number of Days to Update: 22

Source: Napa County Department of Environmental Management  
Telephone: 707-253-4269  
Last EDR Contact: 09/06/2011  
Next Scheduled EDR Contact: 12/19/2011  
Data Release Frequency: No Update Planned

### Closed and Operating Underground Storage Tank Sites

Underground storage tank sites located in Napa county.

Date of Government Version: 01/15/2008  
Date Data Arrived at EDR: 01/16/2008  
Date Made Active in Reports: 02/08/2008  
Number of Days to Update: 23

Source: Napa County Department of Environmental Management  
Telephone: 707-253-4269  
Last EDR Contact: 09/06/2011  
Next Scheduled EDR Contact: 12/19/2011  
Data Release Frequency: No Update Planned

## NEVADA COUNTY:

# GOVERNMENT RECORDS SEARCHED / DATA CURRENCY TRACKING

## CUPA Facility List

CUPA facility list.

Date of Government Version: 03/04/2011  
Date Data Arrived at EDR: 05/12/2011  
Date Made Active in Reports: 06/23/2011  
Number of Days to Update: 42

Source: Community Development Agency  
Telephone: 530-265-1467  
Last EDR Contact: 08/22/2011  
Next Scheduled EDR Contact: 11/21/2011  
Data Release Frequency: Varies

## ORANGE COUNTY:

### List of Industrial Site Cleanups

Petroleum and non-petroleum spills.

Date of Government Version: 05/02/2011  
Date Data Arrived at EDR: 05/20/2011  
Date Made Active in Reports: 06/15/2011  
Number of Days to Update: 26

Source: Health Care Agency  
Telephone: 714-834-3446  
Last EDR Contact: 08/17/2011  
Next Scheduled EDR Contact: 11/28/2011  
Data Release Frequency: Annually

### List of Underground Storage Tank Cleanups

Orange County Underground Storage Tank Cleanups (LUST).

Date of Government Version: 05/05/2011  
Date Data Arrived at EDR: 05/20/2011  
Date Made Active in Reports: 06/15/2011  
Number of Days to Update: 26

Source: Health Care Agency  
Telephone: 714-834-3446  
Last EDR Contact: 08/17/2011  
Next Scheduled EDR Contact: 11/28/2011  
Data Release Frequency: Quarterly

### List of Underground Storage Tank Facilities

Orange County Underground Storage Tank Facilities (UST).

Date of Government Version: 05/05/2011  
Date Data Arrived at EDR: 05/17/2011  
Date Made Active in Reports: 06/20/2011  
Number of Days to Update: 34

Source: Health Care Agency  
Telephone: 714-834-3446  
Last EDR Contact: 08/17/2011  
Next Scheduled EDR Contact: 11/28/2011  
Data Release Frequency: Quarterly

## PLACER COUNTY:

### Master List of Facilities

List includes aboveground tanks, underground tanks and cleanup sites.

Date of Government Version: 06/20/2011  
Date Data Arrived at EDR: 06/21/2011  
Date Made Active in Reports: 07/08/2011  
Number of Days to Update: 17

Source: Placer County Health and Human Services  
Telephone: 530-889-7312  
Last EDR Contact: 09/12/2011  
Next Scheduled EDR Contact: 12/26/2011  
Data Release Frequency: Semi-Annually

## RIVERSIDE COUNTY:

### Listing of Underground Tank Cleanup Sites

Riverside County Underground Storage Tank Cleanup Sites (LUST).

Date of Government Version: 07/14/2011  
Date Data Arrived at EDR: 07/22/2011  
Date Made Active in Reports: 08/11/2011  
Number of Days to Update: 20

Source: Department of Environmental Health  
Telephone: 951-358-5055  
Last EDR Contact: 06/27/2011  
Next Scheduled EDR Contact: 10/10/2011  
Data Release Frequency: Quarterly

# GOVERNMENT RECORDS SEARCHED / DATA CURRENCY TRACKING

## Underground Storage Tank Tank List

Underground storage tank sites located in Riverside county.

Date of Government Version: 07/20/2011	Source: Department of Environmental Health
Date Data Arrived at EDR: 07/22/2011	Telephone: 951-358-5055
Date Made Active in Reports: 08/11/2011	Last EDR Contact: 06/27/2011
Number of Days to Update: 20	Next Scheduled EDR Contact: 10/10/2011
	Data Release Frequency: Quarterly

## SACRAMENTO COUNTY:

### Toxic Site Clean-Up List

List of sites where unauthorized releases of potentially hazardous materials have occurred.

Date of Government Version: 05/02/2011	Source: Sacramento County Environmental Management
Date Data Arrived at EDR: 07/19/2011	Telephone: 916-875-8406
Date Made Active in Reports: 08/11/2011	Last EDR Contact: 07/08/2011
Number of Days to Update: 23	Next Scheduled EDR Contact: 10/24/2011
	Data Release Frequency: Quarterly

### Master Hazardous Materials Facility List

Any business that has hazardous materials on site - hazardous material storage sites, underground storage tanks, waste generators.

Date of Government Version: 05/02/2011	Source: Sacramento County Environmental Management
Date Data Arrived at EDR: 07/19/2011	Telephone: 916-875-8406
Date Made Active in Reports: 08/11/2011	Last EDR Contact: 07/08/2011
Number of Days to Update: 23	Next Scheduled EDR Contact: 10/24/2011
	Data Release Frequency: Quarterly

## SAN BERNARDINO COUNTY:

### Hazardous Material Permits

This listing includes underground storage tanks, medical waste handlers/generators, hazardous materials handlers, hazardous waste generators, and waste oil generators/handlers.

Date of Government Version: 06/09/2011	Source: San Bernardino County Fire Department Hazardous Materials Division
Date Data Arrived at EDR: 06/09/2011	Telephone: 909-387-3041
Date Made Active in Reports: 06/15/2011	Last EDR Contact: 08/15/2011
Number of Days to Update: 6	Next Scheduled EDR Contact: 11/28/2011
	Data Release Frequency: Quarterly

## SAN DIEGO COUNTY:

### Hazardous Materials Management Division Database

The database includes: HE58 - This report contains the business name, site address, business phone number, establishment 'H' permit number, type of permit, and the business status. HE17 - In addition to providing the same information provided in the HE58 listing, HE17 provides inspection dates, violations received by the establishment, hazardous waste generated, the quantity, method of storage, treatment/disposal of waste and the hauler, and information on underground storage tanks. Unauthorized Release List - Includes a summary of environmental contamination cases in San Diego County (underground tank cases, non-tank cases, groundwater contamination, and soil contamination are included.)

Date of Government Version: 09/09/2010	Source: Hazardous Materials Management Division
Date Data Arrived at EDR: 09/15/2010	Telephone: 619-338-2268
Date Made Active in Reports: 09/29/2010	Last EDR Contact: 06/17/2011
Number of Days to Update: 14	Next Scheduled EDR Contact: 09/26/2011
	Data Release Frequency: Quarterly

# GOVERNMENT RECORDS SEARCHED / DATA CURRENCY TRACKING

## Solid Waste Facilities

San Diego County Solid Waste Facilities.

Date of Government Version: 10/01/2010  
Date Data Arrived at EDR: 11/16/2010  
Date Made Active in Reports: 01/25/2011  
Number of Days to Update: 70

Source: Department of Health Services  
Telephone: 619-338-2209  
Last EDR Contact: 08/01/2011  
Next Scheduled EDR Contact: 11/14/2011  
Data Release Frequency: Varies

## Environmental Case Listing

The listing contains all underground tank release cases and projects pertaining to properties contaminated with hazardous substances that are actively under review by the Site Assessment and Mitigation Program.

Date of Government Version: 03/23/2010  
Date Data Arrived at EDR: 06/15/2010  
Date Made Active in Reports: 07/09/2010  
Number of Days to Update: 24

Source: San Diego County Department of Environmental Health  
Telephone: 619-338-2371  
Last EDR Contact: 09/12/2011  
Next Scheduled EDR Contact: 12/26/2011  
Data Release Frequency: No Update Planned

## SAN FRANCISCO COUNTY:

### Local Oversight Facilities

A listing of leaking underground storage tank sites located in San Francisco county.

Date of Government Version: 09/19/2008  
Date Data Arrived at EDR: 09/19/2008  
Date Made Active in Reports: 09/29/2008  
Number of Days to Update: 10

Source: Department Of Public Health San Francisco County  
Telephone: 415-252-3920  
Last EDR Contact: 08/15/2011  
Next Scheduled EDR Contact: 11/28/2011  
Data Release Frequency: Quarterly

### Underground Storage Tank Information

Underground storage tank sites located in San Francisco county.

Date of Government Version: 11/29/2010  
Date Data Arrived at EDR: 03/10/2011  
Date Made Active in Reports: 03/15/2011  
Number of Days to Update: 5

Source: Department of Public Health  
Telephone: 415-252-3920  
Last EDR Contact: 08/15/2011  
Next Scheduled EDR Contact: 11/28/2011  
Data Release Frequency: Quarterly

## SAN JOAQUIN COUNTY:

### San Joaquin Co. UST

A listing of underground storage tank locations in San Joaquin county.

Date of Government Version: 06/27/2011  
Date Data Arrived at EDR: 06/29/2011  
Date Made Active in Reports: 07/08/2011  
Number of Days to Update: 9

Source: Environmental Health Department  
Telephone: N/A  
Last EDR Contact: 06/27/2011  
Next Scheduled EDR Contact: 10/10/2011  
Data Release Frequency: Semi-Annually

## SAN LUIS OBISPO COUNTY:

### CUPA Facility List

Cupa Facility List.

Date of Government Version: 05/31/2011  
Date Data Arrived at EDR: 05/31/2011  
Date Made Active in Reports: 07/08/2011  
Number of Days to Update: 38

Source: San Luis Obispo County Public Health Department  
Telephone: 805-781-5596  
Last EDR Contact: 09/12/2011  
Next Scheduled EDR Contact: 12/12/2011  
Data Release Frequency: Varies

## SAN MATEO COUNTY:

# GOVERNMENT RECORDS SEARCHED / DATA CURRENCY TRACKING

## Business Inventory

List includes Hazardous Materials Business Plan, hazardous waste generators, and underground storage tanks.

Date of Government Version: 07/13/2011  
Date Data Arrived at EDR: 07/15/2011  
Date Made Active in Reports: 08/11/2011  
Number of Days to Update: 27

Source: San Mateo County Environmental Health Services Division  
Telephone: 650-363-1921  
Last EDR Contact: 06/20/2011  
Next Scheduled EDR Contact: 09/05/2011  
Data Release Frequency: Annually

## Fuel Leak List

A listing of leaking underground storage tank sites located in San Mateo county.

Date of Government Version: 06/20/2011  
Date Data Arrived at EDR: 06/21/2011  
Date Made Active in Reports: 07/15/2011  
Number of Days to Update: 24

Source: San Mateo County Environmental Health Services Division  
Telephone: 650-363-1921  
Last EDR Contact: 06/20/2011  
Next Scheduled EDR Contact: 09/05/2011  
Data Release Frequency: Semi-Annually

## SANTA BARBARA COUNTY:

### CUPA Facility Listing

CUPA Program Listing from the Environmental Health Services division.

Date of Government Version: 11/22/2010  
Date Data Arrived at EDR: 03/03/2011  
Date Made Active in Reports: 03/24/2011  
Number of Days to Update: 21

Source: Santa Barbara County Public Health Department  
Telephone: 805-686-8167  
Last EDR Contact: 08/31/2011  
Next Scheduled EDR Contact: 12/12/2011  
Data Release Frequency: Varies

## SANTA CLARA COUNTY:

### HIST LUST - Fuel Leak Site Activity Report

A listing of open and closed leaking underground storage tanks. This listing is no longer updated by the county. Leaking underground storage tanks are now handled by the Department of Environmental Health.

Date of Government Version: 03/29/2005  
Date Data Arrived at EDR: 03/30/2005  
Date Made Active in Reports: 04/21/2005  
Number of Days to Update: 22

Source: Santa Clara Valley Water District  
Telephone: 408-265-2600  
Last EDR Contact: 03/23/2009  
Next Scheduled EDR Contact: 06/22/2009  
Data Release Frequency: No Update Planned

### LOP Listing

A listing of leaking underground storage tanks located in Santa Clara county.

Date of Government Version: 07/20/2011  
Date Data Arrived at EDR: 08/11/2011  
Date Made Active in Reports: 09/09/2011  
Number of Days to Update: 29

Source: Department of Environmental Health  
Telephone: 408-918-3417  
Last EDR Contact: 09/06/2011  
Next Scheduled EDR Contact: 12/19/2011  
Data Release Frequency: Annually

### Hazardous Material Facilities

Hazardous material facilities, including underground storage tank sites.

Date of Government Version: 08/31/2009  
Date Data Arrived at EDR: 08/31/2009  
Date Made Active in Reports: 09/18/2009  
Number of Days to Update: 18

Source: City of San Jose Fire Department  
Telephone: 408-535-7694  
Last EDR Contact: 08/31/2011  
Next Scheduled EDR Contact: 11/28/2011  
Data Release Frequency: Annually

## SANTA CRUZ COUNTY:

# GOVERNMENT RECORDS SEARCHED / DATA CURRENCY TRACKING

## CUPA Facility List

CUPA facility listing.

Date of Government Version: 08/31/2011  
Date Data Arrived at EDR: 08/31/2011  
Date Made Active in Reports: 09/09/2011  
Number of Days to Update: 9

Source: Santa Cruz County Environmental Health  
Telephone: 831-464-2761  
Last EDR Contact: 08/31/2011  
Next Scheduled EDR Contact: 12/12/2011  
Data Release Frequency: Varies

## SHASTA COUNTY:

### CUPA Facility List

Cupa Facility List.

Date of Government Version: 05/31/2011  
Date Data Arrived at EDR: 05/31/2011  
Date Made Active in Reports: 07/08/2011  
Number of Days to Update: 38

Source: Shasta County Department of Resource Management  
Telephone: 530-225-5789  
Last EDR Contact: 08/31/2011  
Next Scheduled EDR Contact: 12/12/2011  
Data Release Frequency: Varies

## SOLANO COUNTY:

### Leaking Underground Storage Tanks

A listing of leaking underground storage tank sites located in Solano county.

Date of Government Version: 06/09/2011  
Date Data Arrived at EDR: 06/29/2011  
Date Made Active in Reports: 07/08/2011  
Number of Days to Update: 9

Source: Solano County Department of Environmental Management  
Telephone: 707-784-6770  
Last EDR Contact: 06/20/2011  
Next Scheduled EDR Contact: 09/05/2011  
Data Release Frequency: Quarterly

### Underground Storage Tanks

Underground storage tank sites located in Solano county.

Date of Government Version: 06/09/2011  
Date Data Arrived at EDR: 07/01/2011  
Date Made Active in Reports: 07/13/2011  
Number of Days to Update: 12

Source: Solano County Department of Environmental Management  
Telephone: 707-784-6770  
Last EDR Contact: 06/20/2011  
Next Scheduled EDR Contact: 09/05/2011  
Data Release Frequency: Quarterly

## SONOMA COUNTY:

### Leaking Underground Storage Tank Sites

A listing of leaking underground storage tank sites located in Sonoma county.

Date of Government Version: 04/05/2011  
Date Data Arrived at EDR: 04/06/2011  
Date Made Active in Reports: 05/12/2011  
Number of Days to Update: 36

Source: Department of Health Services  
Telephone: 707-565-6565  
Last EDR Contact: 07/05/2011  
Next Scheduled EDR Contact: 10/17/2011  
Data Release Frequency: Quarterly

## SUTTER COUNTY:

### Underground Storage Tanks

Underground storage tank sites located in Sutter county.

# GOVERNMENT RECORDS SEARCHED / DATA CURRENCY TRACKING

Date of Government Version: 06/13/2011  
Date Data Arrived at EDR: 06/14/2011  
Date Made Active in Reports: 07/13/2011  
Number of Days to Update: 29

Source: Sutter County Department of Agriculture  
Telephone: 530-822-7500  
Last EDR Contact: 09/12/2011  
Next Scheduled EDR Contact: 12/26/2011  
Data Release Frequency: Semi-Annually

## VENTURA COUNTY:

### Business Plan, Hazardous Waste Producers, and Operating Underground Tanks

The BWT list indicates by site address whether the Environmental Health Division has Business Plan (B), Waste Producer (W), and/or Underground Tank (T) information.

Date of Government Version: 04/26/2011  
Date Data Arrived at EDR: 06/14/2011  
Date Made Active in Reports: 07/15/2011  
Number of Days to Update: 31

Source: Ventura County Environmental Health Division  
Telephone: 805-654-2813  
Last EDR Contact: 08/23/2011  
Next Scheduled EDR Contact: 12/05/2011  
Data Release Frequency: Quarterly

### Inventory of Illegal Abandoned and Inactive Sites

Ventura County Inventory of Closed, Illegal Abandoned, and Inactive Sites.

Date of Government Version: 04/01/2011  
Date Data Arrived at EDR: 04/07/2011  
Date Made Active in Reports: 05/12/2011  
Number of Days to Update: 35

Source: Environmental Health Division  
Telephone: 805-654-2813  
Last EDR Contact: 08/22/2011  
Next Scheduled EDR Contact: 10/24/2011  
Data Release Frequency: Annually

### Listing of Underground Tank Cleanup Sites

Ventura County Underground Storage Tank Cleanup Sites (LUST).

Date of Government Version: 05/29/2008  
Date Data Arrived at EDR: 06/24/2008  
Date Made Active in Reports: 07/31/2008  
Number of Days to Update: 37

Source: Environmental Health Division  
Telephone: 805-654-2813  
Last EDR Contact: 08/23/2011  
Next Scheduled EDR Contact: 12/05/2011  
Data Release Frequency: Quarterly

### Medical Waste Program List

To protect public health and safety and the environment from potential exposure to disease causing agents, the Environmental Health Division Medical Waste Program regulates the generation, handling, storage, treatment and disposal of medical waste throughout the County.

Date of Government Version: 07/26/2011  
Date Data Arrived at EDR: 08/08/2011  
Date Made Active in Reports: 09/09/2011  
Number of Days to Update: 32

Source: Ventura County Resource Management Agency  
Telephone: 805-654-2813  
Last EDR Contact: 08/01/2011  
Next Scheduled EDR Contact: 11/14/2011  
Data Release Frequency: Quarterly

### Underground Tank Closed Sites List

Ventura County Operating Underground Storage Tank Sites (UST)/Underground Tank Closed Sites List.

Date of Government Version: 05/25/2011  
Date Data Arrived at EDR: 06/21/2011  
Date Made Active in Reports: 07/13/2011  
Number of Days to Update: 22

Source: Environmental Health Division  
Telephone: 805-654-2813  
Last EDR Contact: 06/21/2011  
Next Scheduled EDR Contact: 10/03/2011  
Data Release Frequency: Quarterly

## YOLO COUNTY:

# GOVERNMENT RECORDS SEARCHED / DATA CURRENCY TRACKING

## Underground Storage Tank Comprehensive Facility Report Underground storage tank sites located in Yolo county.

Date of Government Version: 04/26/2011	Source: Yolo County Department of Health
Date Data Arrived at EDR: 05/03/2011	Telephone: 530-666-8646
Date Made Active in Reports: 06/20/2011	Last EDR Contact: 08/22/2011
Number of Days to Update: 48	Next Scheduled EDR Contact: 10/24/2011
	Data Release Frequency: Annually

## YUBA COUNTY:

### CUPA Facility List

CUPA facility listing for Yuba County.

Date of Government Version: 12/31/2010	Source: Yuba County Environmental Health Department
Date Data Arrived at EDR: 05/12/2011	Telephone: 530-749-7523
Date Made Active in Reports: 06/15/2011	Last EDR Contact: 08/08/2011
Number of Days to Update: 34	Next Scheduled EDR Contact: 11/21/2011
	Data Release Frequency: Varies

## OTHER DATABASE(S)

Depending on the geographic area covered by this report, the data provided in these specialty databases may or may not be complete. For example, the existence of wetlands information data in a specific report does not mean that all wetlands in the area covered by the report are included. Moreover, the absence of any reported wetlands information does not necessarily mean that wetlands do not exist in the area covered by the report.

### CT MANIFEST: Hazardous Waste Manifest Data

Facility and manifest data. Manifest is a document that lists and tracks hazardous waste from the generator through transporters to a tsd facility.

Date of Government Version: 12/31/2007	Source: Department of Environmental Protection
Date Data Arrived at EDR: 08/26/2009	Telephone: 860-424-3375
Date Made Active in Reports: 09/11/2009	Last EDR Contact: 08/26/2011
Number of Days to Update: 16	Next Scheduled EDR Contact: 12/05/2011
	Data Release Frequency: Annually

### NJ MANIFEST: Manifest Information

Hazardous waste manifest information.

Date of Government Version: 12/31/2010	Source: Department of Environmental Protection
Date Data Arrived at EDR: 07/20/2011	Telephone: N/A
Date Made Active in Reports: 08/11/2011	Last EDR Contact: 07/20/2011
Number of Days to Update: 22	Next Scheduled EDR Contact: 10/31/2011
	Data Release Frequency: Annually

### NY MANIFEST: Facility and Manifest Data

Manifest is a document that lists and tracks hazardous waste from the generator through transporters to a TSD facility.

Date of Government Version: 12/31/2010	Source: Department of Environmental Conservation
Date Data Arrived at EDR: 05/12/2011	Telephone: 518-402-8651
Date Made Active in Reports: 05/24/2011	Last EDR Contact: 08/09/2011
Number of Days to Update: 12	Next Scheduled EDR Contact: 11/21/2011
	Data Release Frequency: Annually

# GOVERNMENT RECORDS SEARCHED / DATA CURRENCY TRACKING

## PA MANIFEST: Manifest Information

Hazardous waste manifest information.

Date of Government Version: 12/31/2008  
Date Data Arrived at EDR: 12/01/2009  
Date Made Active in Reports: 12/14/2009  
Number of Days to Update: 13

Source: Department of Environmental Protection  
Telephone: 717-783-8990  
Last EDR Contact: 07/15/2011  
Next Scheduled EDR Contact: 10/10/2011  
Data Release Frequency: Annually

## RI MANIFEST: Manifest information

Hazardous waste manifest information

Date of Government Version: 12/31/2010  
Date Data Arrived at EDR: 06/24/2011  
Date Made Active in Reports: 06/30/2011  
Number of Days to Update: 6

Source: Department of Environmental Management  
Telephone: 401-222-2797  
Last EDR Contact: 08/31/2011  
Next Scheduled EDR Contact: 12/12/2011  
Data Release Frequency: Annually

## WI MANIFEST: Manifest Information

Hazardous waste manifest information.

Date of Government Version: 12/31/2010  
Date Data Arrived at EDR: 08/19/2011  
Date Made Active in Reports: 09/15/2011  
Number of Days to Update: 27

Source: Department of Natural Resources  
Telephone: N/A  
Last EDR Contact: 08/15/2011  
Next Scheduled EDR Contact: 10/03/2011  
Data Release Frequency: Annually

Oil/Gas Pipelines: This data was obtained by EDR from the USGS in 1994. It is referred to by USGS as GeoData Digital Line Graphs from 1:100,000-Scale Maps. It was extracted from the transportation category including some oil, but primarily gas pipelines.

## Electric Power Transmission Line Data

Source: Rextag Strategies Corp.  
Telephone: (281) 769-2247

U.S. Electric Transmission and Power Plants Systems Digital GIS Data

Sensitive Receptors: There are individuals deemed sensitive receptors due to their fragile immune systems and special sensitivity to environmental discharges. These sensitive receptors typically include the elderly, the sick, and children. While the location of all sensitive receptors cannot be determined, EDR indicates those buildings and facilities - schools, daycares, hospitals, medical centers, and nursing homes - where individuals who are sensitive receptors are likely to be located.

## AHA Hospitals:

Source: American Hospital Association, Inc.  
Telephone: 312-280-5991

The database includes a listing of hospitals based on the American Hospital Association's annual survey of hospitals.

## Medical Centers: Provider of Services Listing

Source: Centers for Medicare & Medicaid Services  
Telephone: 410-786-3000

A listing of hospitals with Medicare provider number, produced by Centers of Medicare & Medicaid Services, a federal agency within the U.S. Department of Health and Human Services.

## Nursing Homes

Source: National Institutes of Health  
Telephone: 301-594-6248

Information on Medicare and Medicaid certified nursing homes in the United States.

## Public Schools

Source: National Center for Education Statistics  
Telephone: 202-502-7300

The National Center for Education Statistics' primary database on elementary and secondary public education in the United States. It is a comprehensive, annual, national statistical database of all public elementary and secondary schools and school districts, which contains data that are comparable across all states.

## Private Schools

Source: National Center for Education Statistics  
Telephone: 202-502-7300

The National Center for Education Statistics' primary database on private school locations in the United States.

## GOVERNMENT RECORDS SEARCHED / DATA CURRENCY TRACKING

Daycare Centers: Licensed Facilities  
Source: Department of Social Services  
Telephone: 916-657-4041

Flood Zone Data: This data, available in select counties across the country, was obtained by EDR in 2003 & 2011 from the Federal Emergency Management Agency (FEMA). Data depicts 100-year and 500-year flood zones as defined by FEMA.

NWI: National Wetlands Inventory. This data, available in select counties across the country, was obtained by EDR in 2002 and 2005 from the U.S. Fish and Wildlife Service.

Scanned Digital USGS 7.5' Topographic Map (DRG)

Source: United States Geologic Survey

A digital raster graphic (DRG) is a scanned image of a U.S. Geological Survey topographic map. The map images are made by scanning published paper maps on high-resolution scanners. The raster image is georeferenced and fit to the Universal Transverse Mercator (UTM) projection.

### **STREET AND ADDRESS INFORMATION**

© 2010 Tele Atlas North America, Inc. All rights reserved. This material is proprietary and the subject of copyright protection and other intellectual property rights owned by or licensed to Tele Atlas North America, Inc. The use of this material is subject to the terms of a license agreement. You will be held liable for any unauthorized copying or disclosure of this material.