


**710 Arterial Intersection - Slauson/Santa Fe**

Slauson Ave/Santa Fe Ave  
Huntington Park, CA 90255

Inquiry Number: 3167014.1s  
September 15, 2011

## The EDR Radius Map™ Report



440 Wheelers Farms Road  
Milford, CT 06461  
Toll Free: 800.352.0050  
[www.edrnet.com](http://www.edrnet.com)

# TABLE OF CONTENTS

<u>SECTION</u>	<u>PAGE</u>
Executive Summary .....	ES1
Overview Map .....	2
Detail Map .....	3
Map Findings Summary .....	4
Map Findings .....	8
Orphan Summary .....	325
Government Records Searched/Data Currency Tracking .....	GR-1

## GEOCHECK ADDENDUM

GeoCheck - Not Requested

***Thank you for your business.***  
Please contact EDR at 1-800-352-0050  
with any questions or comments.

### **Disclaimer - Copyright and Trademark Notice**

This Report contains certain information obtained from a variety of public and other sources reasonably available to Environmental Data Resources, Inc. It cannot be concluded from this Report that coverage information for the target and surrounding properties does not exist from other sources. **NO WARRANTY EXPRESSED OR IMPLIED, IS MADE WHATSOEVER IN CONNECTION WITH THIS REPORT. ENVIRONMENTAL DATA RESOURCES, INC. SPECIFICALLY DISCLAIMS THE MAKING OF ANY SUCH WARRANTIES, INCLUDING WITHOUT LIMITATION, MERCHANTABILITY OR FITNESS FOR A PARTICULAR USE OR PURPOSE. ALL RISK IS ASSUMED BY THE USER. IN NO EVENT SHALL ENVIRONMENTAL DATA RESOURCES, INC. BE LIABLE TO ANYONE, WHETHER ARISING OUT OF ERRORS OR OMISSIONS, NEGLIGENCE, ACCIDENT OR ANY OTHER CAUSE, FOR ANY LOSS OF DAMAGE, INCLUDING, WITHOUT LIMITATION, SPECIAL, INCIDENTAL, CONSEQUENTIAL, OR EXEMPLARY DAMAGES. ANY LIABILITY ON THE PART OF ENVIRONMENTAL DATA RESOURCES, INC. IS STRICTLY LIMITED TO A REFUND OF THE AMOUNT PAID FOR THIS REPORT.** Purchaser accepts this Report "AS IS". Any analyses, estimates, ratings, environmental risk levels or risk codes provided in this Report are provided for illustrative purposes only, and are not intended to provide, nor should they be interpreted as providing any facts regarding, or prediction or forecast of, any environmental risk for any property. Only a Phase I Environmental Site Assessment performed by an environmental professional can provide information regarding the environmental risk for any property. Additionally, the information provided in this Report is not to be construed as legal advice.

Copyright 2011 by Environmental Data Resources, Inc. All rights reserved. Reproduction in any media or format, in whole or in part, of any report or map of Environmental Data Resources, Inc., or its affiliates, is prohibited without prior written permission.

EDR and its logos (including Sanborn and Sanborn Map) are trademarks of Environmental Data Resources, Inc. or its affiliates. All other trademarks used herein are the property of their respective owners.

## EXECUTIVE SUMMARY

A search of available environmental records was conducted by Environmental Data Resources, Inc (EDR). The report was designed to assist parties seeking to meet the search requirements of EPA's Standards and Practices for All Appropriate Inquiries (40 CFR Part 312), the ASTM Standard Practice for Environmental Site Assessments (E 1527-05) or custom requirements developed for the evaluation of environmental risk associated with a parcel of real estate.

### TARGET PROPERTY INFORMATION

#### ADDRESS

SLAUSON AVE/SANTA FE AVE  
HUNTINGTON PARK, CA 90255

#### COORDINATES

Latitude (North): 33.989200 - 33° 59' 21.1"  
Longitude (West): 118.230300 - 118° 13' 49.1"  
Universal Transverse Mercator: Zone 11  
UTM X (Meters): 386364.2  
UTM Y (Meters): 3761446.2  
Elevation: 181 ft. above sea level

### USGS TOPOGRAPHIC MAP ASSOCIATED WITH TARGET PROPERTY

Target Property Map: 33118-H2 SOUTH GATE, CA  
Most Recent Revision: 1981  
  
North Map: 34118-A2 LOS ANGELES, CA  
Most Recent Revision: 1994

### AERIAL PHOTOGRAPHY IN THIS REPORT

Photo Year: 2005  
Source: USDA

### TARGET PROPERTY SEARCH RESULTS

The target property was not listed in any of the databases searched by EDR.

### DATABASES WITH NO MAPPED SITES

No mapped sites were found in EDR's search of available ("reasonably ascertainable ") government records either on the target property or within the search radius around the target property for the following databases:

### STANDARD ENVIRONMENTAL RECORDS

#### *Federal NPL site list*

NPL..... National Priority List

## EXECUTIVE SUMMARY

Proposed NPL..... Proposed National Priority List Sites  
NPL LIENS..... Federal Superfund Liens

### ***Federal Delisted NPL site list***

Delisted NPL..... National Priority List Deletions

### ***Federal CERCLIS list***

FEDERAL FACILITY..... Federal Facility Site Information listing

### ***Federal RCRA non-CORRACTS TSD facilities list***

RCRA-TSDF..... RCRA - Treatment, Storage and Disposal

### ***Federal RCRA generators list***

RCRA-CESQG..... RCRA - Conditionally Exempt Small Quantity Generator

### ***Federal institutional controls / engineering controls registries***

US ENG CONTROLS..... Engineering Controls Sites List  
US INST CONTROL..... Sites with Institutional Controls

### ***Federal ERNS list***

ERNS..... Emergency Response Notification System

### ***State and tribal leaking storage tank lists***

INDIAN LUST..... Leaking Underground Storage Tanks on Indian Land

### ***State and tribal registered storage tank lists***

AST..... Aboveground Petroleum Storage Tank Facilities  
INDIAN UST..... Underground Storage Tanks on Indian Land  
FEMA UST..... Underground Storage Tank Listing

### ***State and tribal voluntary cleanup sites***

INDIAN VCP..... Voluntary Cleanup Priority Listing

### **ADDITIONAL ENVIRONMENTAL RECORDS**

#### ***Local Brownfield lists***

US BROWNFIELDS..... A Listing of Brownfields Sites

#### ***Local Lists of Landfill / Solid Waste Disposal Sites***

ODI..... Open Dump Inventory  
DEBRIS REGION 9..... Torres Martinez Reservation Illegal Dump Site Locations  
HAULERS..... Registered Waste Tire Haulers Listing  
INDIAN ODI..... Report on the Status of Open Dumps on Indian Lands

## EXECUTIVE SUMMARY

### **Local Lists of Hazardous waste / Contaminated Sites**

US CDL.....	Clandestine Drug Labs
HIST Cal-Sites.....	Historical Calsites Database
Toxic Pits.....	Toxic Pits Cleanup Act Sites
AOCONCERN.....	San Gabriel Valley Areas of Concern
CDL.....	Clandestine Drug Labs
US HIST CDL.....	National Clandestine Laboratory Register

### **Local Lists of Registered Storage Tanks**

CA FID UST.....	Facility Inventory Database
-----------------	-----------------------------

### **Local Land Records**

LIENS 2.....	CERCLA Lien Information
LUCIS.....	Land Use Control Information System
LIENS.....	Environmental Liens Listing
DEED.....	Deed Restriction Listing

### **Records of Emergency Release Reports**

HMIRS.....	Hazardous Materials Information Reporting System
CHMIRS.....	California Hazardous Material Incident Report System
LDS.....	Land Disposal Sites Listing
MCS.....	Military Cleanup Sites Listing

### **Other Ascertainable Records**

DOT OPS.....	Incident and Accident Data
DOD.....	Department of Defense Sites
FUDS.....	Formerly Used Defense Sites
CONSENT.....	Superfund (CERCLA) Consent Decrees
ROD.....	Records Of Decision
UMTRA.....	Uranium Mill Tailings Sites
MINES.....	Mines Master Index File
TRIS.....	Toxic Chemical Release Inventory System
TSCA.....	Toxic Substances Control Act
FTTS.....	FIFRA/ TSCA Tracking System - FIFRA (Federal Insecticide, Fungicide, & Rodenticide Act)/TSCA (Toxic Substances Control Act)
HIST FTTS.....	FIFRA/TSCA Tracking System Administrative Case Listing
SSTS.....	Section 7 Tracking Systems
ICIS.....	Integrated Compliance Information System
PADS.....	PCB Activity Database System
MLTS.....	Material Licensing Tracking System
RADINFO.....	Radiation Information Database
FINDS.....	Facility Index System/Facility Registry System
RAATS.....	RCRA Administrative Action Tracking System
NPDES.....	NPDES Permits Listing
WDS.....	Waste Discharge System
Notify 65.....	Proposition 65 Records
LA Co. Site Mitigation.....	Site Mitigation List
WIP.....	Well Investigation Program Case List
LOS ANGELES CO. HMS.....	HMS: Street Number List

## EXECUTIVE SUMMARY

HAZNET.....	Facility and Manifest Data
EML.....	Emissions Inventory Data
INDIAN RESERV.....	Indian Reservations
SCRD DRYCLEANERS.....	State Coalition for Remediation of Drycleaners Listing
FINANCIAL ASSURANCE.....	Financial Assurance Information Listing
HWT.....	Registered Hazardous Waste Transporter Database
COAL ASH EPA.....	Coal Combustion Residues Surface Impoundments List
PCB TRANSFORMER.....	PCB Transformer Registration Database
PROC.....	Certified Processors Database
MWMP.....	Medical Waste Management Program Listing
COAL ASH DOE.....	Steam-Electric Plan Operation Data

### EDR PROPRIETARY RECORDS

#### ***EDR Proprietary Records***

Manufactured Gas Plants..... EDR Proprietary Manufactured Gas Plants

### SURROUNDING SITES: SEARCH RESULTS

Surrounding sites were identified in the following databases.

Elevations have been determined from the USGS Digital Elevation Model and should be evaluated on a relative (not an absolute) basis. Relative elevation information between sites of close proximity should be field verified. Sites with an elevation equal to or higher than the target property have been differentiated below from sites with an elevation lower than the target property.

Page numbers and map identification numbers refer to the EDR Radius Map report where detailed data on individual sites can be reviewed.

Sites listed in ***bold italics*** are in multiple databases.

Unmappable (orphan) sites are not considered in the foregoing analysis.

### STANDARD ENVIRONMENTAL RECORDS

#### ***Federal CERCLIS list***

CERCLIS: The Comprehensive Environmental Response, Compensation and Liability Information System contains data on potentially hazardous waste sites that have been reported to the USEPA by states, municipalities, private companies and private persons, pursuant to Section 103 of the Comprehensive Environmental Response, Compensation and Liability Act (CERCLA). CERCLIS contains sites which are either proposed to or on the National Priorities List (NPL) and sites which are in the screening and assessment phase for possible inclusion on the NPL.

A review of the CERCLIS list, as provided by EDR, and dated 02/25/2011 has revealed that there is 1 CERCLIS site within approximately 0.5 miles of the target property.

<u>Lower Elevation</u>	<u>Address</u>	<u>Direction / Distance</u>	<u>Map ID</u>	<u>Page</u>
<b><i>TALLEY BROTHERS INC</i></b>	<b><i>2007 LAURA AVE</i></b>	<b><i>WSW 1/4 - 1/2 (0.309 mi.)</i></b>	<b><i>N50</i></b>	<b><i>111</i></b>

## EXECUTIVE SUMMARY

### ***Federal CERCLIS NFRAP site List***

CERC-NFRAP: Archived sites are sites that have been removed and archived from the inventory of CERCLIS sites. Archived status indicates that, to the best of EPA's knowledge, assessment at a site has been completed and that EPA has determined no further steps will be taken to list this site on the National Priorities List (NPL), unless information indicates this decision was not appropriate or other considerations require a recommendation for listing at a later time. This decision does not necessarily mean that there is no hazard associated with a given site; it only means that, based upon available information, the location is not judged to be a potential NPL site.

A review of the CERC-NFRAP list, as provided by EDR, and dated 02/25/2011 has revealed that there is 1 CERC-NFRAP site within approximately 0.5 miles of the target property.

<u>Equal/Higher Elevation</u>	<u>Address</u>	<u>Direction / Distance</u>	<u>Map ID</u>	<u>Page</u>
<b>IMPERIAL PLATING CO#</b>	<b>2449 E 56TH ST</b>	<b>NNE 1/8 - 1/4 (0.221 mi.)</b>	<b>K37</b>	<b>74</b>

### ***Federal RCRA CORRACTS facilities list***

CORRACTS: CORRACTS is a list of handlers with RCRA Corrective Action Activity. This report shows which nationally-defined corrective action core events have occurred for every handler that has had corrective action activity.

A review of the CORRACTS list, as provided by EDR, and dated 03/09/2011 has revealed that there are 3 CORRACTS sites within approximately 1 mile of the target property.

<u>Lower Elevation</u>	<u>Address</u>	<u>Direction / Distance</u>	<u>Map ID</u>	<u>Page</u>
<b>CLEAN HARBORS LOS ANGELES, LLC</b>	<b>5756 ALBA STREET</b>	<b>W 1/2 - 1 (0.504 mi.)</b>	<b>Q73</b>	<b>161</b>
<b>MCKAY MANUFACTURING CO INC</b>	<b>1920 RANDOLPH ST</b>	<b>WSW 1/2 - 1 (0.510 mi.)</b>	<b>R76</b>	<b>247</b>
<b>MARVIN ELECTRIC MFG CO INC</b>	<b>6100 S WILMINGTON AVE</b>	<b>WSW 1/2 - 1 (0.588 mi.)</b>	<b>81</b>	<b>267</b>

### ***Federal RCRA generators list***

RCRA-LQG: RCRAInfo is EPA's comprehensive information system, providing access to data supporting the Resource Conservation and Recovery Act (RCRA) of 1976 and the Hazardous and Solid Waste Amendments (HSWA) of 1984. The database includes selective information on sites which generate, transport, store, treat and/or dispose of hazardous waste as defined by the Resource Conservation and Recovery Act (RCRA). Large quantity generators (LQGs) generate over 1,000 kilograms (kg) of hazardous waste, or over 1 kg of acutely hazardous waste per month.

A review of the RCRA-LQG list, as provided by EDR, and dated 06/15/2011 has revealed that there is 1 RCRA-LQG site within approximately 0.25 miles of the target property.

<u>Equal/Higher Elevation</u>	<u>Address</u>	<u>Direction / Distance</u>	<u>Map ID</u>	<u>Page</u>
<b>AMERICAN PARTS CLEANER SERVICE</b>	<b>2455 E 58TH ST</b>	<b>NE 0 - 1/8 (0.106 mi.)</b>	<b>E18</b>	<b>40</b>

## EXECUTIVE SUMMARY

RCRA-SQG: RCRAInfo is EPA's comprehensive information system, providing access to data supporting the Resource Conservation and Recovery Act (RCRA) of 1976 and the Hazardous and Solid Waste Amendments (HSWA) of 1984. The database includes selective information on sites which generate, transport, store, treat and/or dispose of hazardous waste as defined by the Resource Conservation and Recovery Act (RCRA). Small quantity generators (SQGs) generate between 100 kg and 1,000 kg of hazardous waste per month.

A review of the RCRA-SQG list, as provided by EDR, and dated 06/15/2011 has revealed that there are 17 RCRA-SQG sites within approximately 0.25 miles of the target property.

<u>Equal/Higher Elevation</u>	<u>Address</u>	<u>Direction / Distance</u>	<u>Map ID</u>	<u>Page</u>
<b>SHELL STATION</b>	<b>2400 E SLAUSON AVE</b>	<b>ESE 0 - 1/8 (0.002 mi.)</b>	<b>A1</b>	<b>8</b>
LUCYS MACHINE CO	2452 E SLAUSOL AVE	E 0 - 1/8 (0.075 mi.)	13	32
<b>CERTIFIED STEEL TREATING CORP</b>	<b>2454 E 58TH ST</b>	<b>NE 0 - 1/8 (0.105 mi.)</b>	<b>E17</b>	<b>37</b>
<b>CASTLE LITHOGRAPH INC</b>	<b>5718 SANTA FE AVE</b>	<b>N 0 - 1/8 (0.109 mi.)</b>	<b>F19</b>	<b>44</b>
<b>DICK'S AUTOMOTIVE AND TIRE CEN R AND A TRANSMISSION</b>	<b>2480 EAST SLAUSON AVENU 5710 SANTA FE</b>	<b>E 0 - 1/8 (0.116 mi.) N 0 - 1/8 (0.122 mi.)</b>	<b>20 F21</b>	<b>45 48</b>
<b>W H BRADY COMPANY</b>	<b>5607 SOUTH SANTA FE AVE</b>	<b>N 1/8 - 1/4 (0.187 mi.)</b>	<b>27</b>	<b>59</b>
<b>IDOL MINDS</b>	<b>5798 ANDERSON ST</b>	<b>WNW 1/8 - 1/4 (0.192 mi.)</b>	<b>29</b>	<b>61</b>
<b>DMK CREATIVE INC</b>	<b>5761 ANDERSON ST</b>	<b>WNW 1/8 - 1/4 (0.204 mi.)</b>	<b>33</b>	<b>67</b>
<b>CHEMS INC</b>	<b>2431 E 56TH ST</b>	<b>NNE 1/8 - 1/4 (0.207 mi.)</b>	<b>34</b>	<b>69</b>
<b>FLETCHER METAL FINISHING</b>	<b>2449 E 56TH</b>	<b>NNE 1/8 - 1/4 (0.221 mi.)</b>	<b>K36</b>	<b>71</b>
<b>IMPERIAL PLATING CO#</b>	<b>2449 E 56TH ST</b>	<b>NNE 1/8 - 1/4 (0.221 mi.)</b>	<b>K37</b>	<b>74</b>
<b>SOPP TRUCK CENTER</b>	<b>2552 E 58TH ST</b>	<b>ENE 1/8 - 1/4 (0.230 mi.)</b>	<b>L38</b>	<b>76</b>
<u>Lower Elevation</u>	<u>Address</u>	<u>Direction / Distance</u>	<u>Map ID</u>	<u>Page</u>
<b>ED FOLTZ AUTO</b>	<b>5975 SANTA FE AVE</b>	<b>S 0 - 1/8 (0.102 mi.)</b>	<b>D16</b>	<b>34</b>
<b>HP CADILLAC SERVICE</b>	<b>2519 E SLAUSON</b>	<b>E 1/8 - 1/4 (0.168 mi.)</b>	<b>26</b>	<b>58</b>
<b>LOS ANGELES DYE &amp; DENIM FINISH L &amp; F INDUSTRIES</b>	<b>2130 LAURA AVE 2075 2110-2111 2201 BEL</b>	<b>WSW 1/8 - 1/4 (0.203 mi.) SW 1/8 - 1/4 (0.247 mi.)</b>	<b>I30 42</b>	<b>62 84</b>

### **State- and tribal - equivalent NPL**

RESPONSE: Identifies confirmed release sites where DTSC is involved in remediation, either in a lead or oversight capacity. These confirmed release sites are generally high-priority and high potential risk.

A review of the RESPONSE list, as provided by EDR, and dated 08/09/2011 has revealed that there is 1 RESPONSE site within approximately 1 mile of the target property.

<u>Lower Elevation</u>	<u>Address</u>	<u>Direction / Distance</u>	<u>Map ID</u>	<u>Page</u>
<b>TALLEY BROTHERS INC</b>	<b>2007 LAURA AVENUE</b>	<b>WSW 1/4 - 1/2 (0.309 mi.)</b>	<b>N51</b>	<b>113</b>

### **State- and tribal - equivalent CERCLIS**

ENVIROSTOR: The Department of Toxic Substances Control's (DTSC's) Site Mitigation and Brownfields Reuse Program's (SMBRP's) EnviroStor database identifies sites that have known contamination or sites for which there may be reasons to investigate further. The database includes the following site types: Federal Superfund sites (National Priorities List (NPL)); State Response, including Military Facilities and State Superfund; Voluntary Cleanup; and School sites. EnviroStor provides similar information to the information that was available in CalSites, and provides additional site information, including, but not limited to,

## EXECUTIVE SUMMARY

identification of formerly-contaminated properties that have been released for reuse, properties where environmental deed restrictions have been recorded to prevent inappropriate land uses, and risk characterization information that is used to assess potential impacts to public health and the environment at contaminated sites.

A review of the ENVIROSTOR list, as provided by EDR, and dated 08/09/2011 has revealed that there are 24 ENVIROSTOR sites within approximately 1 mile of the target property.

<u>Equal/Higher Elevation</u>	<u>Address</u>	<u>Direction / Distance</u>	<u>Map ID</u>	<u>Page</u>
<b>58TH &amp; PACIFIC</b> Status: Active	<b>2552 E. 58TH STREET</b>	<b>ENE 1/8 - 1/4 (0.230 mi.)</b>	<b>L39</b>	<b>79</b>
<b>SARGENT INDUSTRIES</b> Status: Voluntary Cleanup Program	<b>2501-2533 EAST 56TH STR</b>	<b>NE 1/8 - 1/4 (0.244 mi.)</b>	<b>41</b>	<b>83</b>
CHRISTENSEN PLATING WORKS Status: Inactive - Action Required	2455 EAST 52ND ST	NNE 1/4 - 1/2 (0.466 mi.)	67	148
AIRCRAFT X-RAY LABORATORIES, I	2621 E. 53RD STREET	NE 1/4 - 1/2 (0.497 mi.)	71	158
<b>GOLDEN WEST RUBBER PRODUCTS IN</b> Status: No Further Action	<b>2525 FRUITLAND AVENUE</b>	<b>NNE 1/2 - 1 (0.525 mi.)</b>	<b>77</b>	<b>260</b>
PUNCH PRESS PRODUCTS, INC./ALL	1916 E. 51ST STREET	NW 1/2 - 1 (0.676 mi.)	84	287
<b>ANGELUS SANITARY CAN MACHINE C</b> Status: No Further Action	<b>4900 PACIFIC AVENUE</b>	<b>NNE 1/2 - 1 (0.738 mi.)</b>	<b>87</b>	<b>293</b>
CHAMPION ARMATURE CORPORATION Status: Refer: Other Agency	4632-4642 PACIFIC BOULE	NNE 1/2 - 1 (0.868 mi.)	89	306
<b>OWENS-BROCKWAY GLASS CONTAINER</b> NI INDUSTRIES Status: Refer: RCRA Status: Backlog	<b>2901 FRUITLAND AVE</b> 5215 SOUTH BOYLE AVENUE	<b>ENE 1/2 - 1 (0.904 mi.)</b> ENE 1/2 - 1 (0.958 mi.)	<b>90</b> S91	<b>307</b> 317
<u>Lower Elevation</u>	<u>Address</u>	<u>Direction / Distance</u>	<u>Map ID</u>	<u>Page</u>
<b>TALLEY BROTHERS INC</b> Status: Active	<b>2007 LAURA AVENUE</b>	<b>WSW 1/4 - 1/2 (0.309 mi.)</b>	<b>N51</b>	<b>113</b>
<b>HUNTINGTON PARK NEW ELEM. SCHO</b> Status: Certified	<b>SEVILLE AVENUE/EAST 58T</b>	<b>E 1/4 - 1/2 (0.443 mi.)</b>	<b>65</b>	<b>142</b>
<b>CLEAN HARBORS LOS ANGELES, LLC</b> Status: * Completed	<b>5756 ALBA STREET</b>	<b>W 1/2 - 1 (0.504 mi.)</b>	<b>Q73</b>	<b>161</b>
<b>BLUE CORAL IN, MCKAY CHEMICAL</b> Status: Active	<b>1920 RANDOLPH ST</b>	<b>WSW 1/2 - 1 (0.510 mi.)</b>	<b>R75</b>	<b>237</b>
<b>MCKAY MANUFACTURING CO INC</b> Status: Refer: RCRA	<b>1920 RANDOLPH ST</b>	<b>WSW 1/2 - 1 (0.510 mi.)</b>	<b>R76</b>	<b>247</b>
<b>SANDERS SERVICE INC.</b> Status: Refer: Other Agency	<b>5921 WILMINGTON AVE</b>	<b>WSW 1/2 - 1 (0.535 mi.)</b>	<b>R78</b>	<b>262</b>
WEST COAST METAL FINISHING CO.	5742 BANDERA STREET	W 1/2 - 1 (0.564 mi.)	79	264
<b>SIMON PLATING</b> Status: Refer: Other Agency	<b>1842 EAST 58TH PLACE</b>	<b>W 1/2 - 1 (0.577 mi.)</b>	<b>80</b>	<b>265</b>
<b>MARVIN ELECTRIC MFG CO INC</b> Status: Active	<b>6100 S WILMINGTON AVE</b>	<b>WSW 1/2 - 1 (0.588 mi.)</b>	<b>81</b>	<b>267</b>
MANCO PLATING COMPANY Status: Refer: Other Agency	5832 HOLMES AVENUE	W 1/2 - 1 (0.628 mi.)	82	284
<b>NEWMAN IRON &amp; METAL COMPANY, I</b> Status: No Further Action	<b>1760 EAST SLAUSON AVENU</b>	<b>W 1/2 - 1 (0.666 mi.)</b>	<b>83</b>	<b>285</b>

## EXECUTIVE SUMMARY

<u>Lower Elevation</u>	<u>Address</u>	<u>Direction / Distance</u>	<u>Map ID</u>	<u>Page</u>
ALLOYS CLEANING, INC. <b>LONZA INC</b> Status: * Inactive	1945 E 64TH ST. <b>2031 E 65TH ST</b>	SW 1/2 - 1 (0.691 mi.) <b>SSW 1/2 - 1 (0.713 mi.)</b>	85 <b>86</b>	288 <b>289</b>
MONARCH PIPING AND ENGINEERING Status: No Further Action	1717 EAST 61ST STREET	WSW 1/2 - 1 (0.785 mi.)	88	305

### **State and tribal landfill and/or solid waste disposal site lists**

SWF/LF: The Solid Waste Facilities/Landfill Sites records typically contain an inventory of solid waste disposal facilities or landfills in a particular state. The data come from the Integrated Waste Management Board's Solid Waste Information System (SWIS) database.

A review of the SWF/LF list, as provided by EDR, and dated 05/23/2011 has revealed that there are 2 SWF/LF sites within approximately 0.5 miles of the target property.

<u>Lower Elevation</u>	<u>Address</u>	<u>Direction / Distance</u>	<u>Map ID</u>	<u>Page</u>
WILMINGTON AVENUE DUMP	6000 SOUTH ALAMEDA STRE	WSW 1/4 - 1/2 (0.413 mi.)	P60	137
WILMINGTON AVE DUMP	6000 ALAMEDA ST.	WSW 1/4 - 1/2 (0.413 mi.)	P61	137

### **State and tribal leaking storage tank lists**

LUST: The Leaking Underground Storage Tank Incident Reports contain an inventory of reported leaking underground storage tank incidents. The data come from the State Water Resources Control Board Leaking Underground Storage Tank Information System.

A review of the LUST list, as provided by EDR, and dated 08/09/2011 has revealed that there are 20 LUST sites within approximately 0.5 miles of the target property.

<u>Equal/Higher Elevation</u>	<u>Address</u>	<u>Direction / Distance</u>	<u>Map ID</u>	<u>Page</u>
<b>SHELL STATION</b> Status: Open - Site Assessment	<b>2400 E SLAUSON AVE</b>	<b>ESE 0 - 1/8 (0.002 mi.)</b>	<b>A1</b>	<b>8</b>
<b>SERVICE STATION 6150</b> Status: Open - Site Assessment	<b>2330 E SLAUSON AVE</b>	<b>W 0 - 1/8 (0.050 mi.)</b>	<b>B5</b>	<b>16</b>
<b>UNOCAL #6150</b> Status: Completed - Case Closed	<b>2330 SLAUSON AVE E</b>	<b>W 0 - 1/8 (0.050 mi.)</b>	<b>B9</b>	<b>19</b>
<b>SYSCO CONTINENTAL</b> Status: Completed - Case Closed	<b>2300 057TH</b>	<b>NW 1/8 - 1/4 (0.158 mi.)</b>	<b>G23</b>	<b>53</b>
<b>SARGENT INDUSTRIES</b>	<b>2533 E 56TH ST</b>	<b>NE 1/4 - 1/2 (0.273 mi.)</b>	<b>M44</b>	<b>91</b>
<b>THERM-X CHEMICAL &amp; OIL CO</b> Status: Open - Site Assessment	<b>2454 E 55TH ST</b>	<b>NNE 1/4 - 1/2 (0.280 mi.)</b>	<b>46</b>	<b>97</b>
<b>SOPP CHEVROLET</b> Status: Completed - Case Closed	<b>5801 PACIFIC BLVD</b>	<b>ENE 1/4 - 1/2 (0.297 mi.)</b>	<b>47</b>	<b>99</b>
<b>SOPP CHEVROLET</b> Status: Open - Site Assessment	<b>5721 S PACIFIC BLVD</b>	<b>ENE 1/4 - 1/2 (0.312 mi.)</b>	<b>52</b>	<b>120</b>
<b>SARGENT IND</b>	<b>2355 056TH</b>	<b>NE 1/4 - 1/2 (0.328 mi.)</b>	<b>54</b>	<b>125</b>
<b>DOMTAR GYPSUM</b>	<b>2116 055TH</b>	<b>NW 1/4 - 1/2 (0.362 mi.)</b>	<b>57</b>	<b>129</b>

## EXECUTIVE SUMMARY

<u>Equal/Higher Elevation</u>	<u>Address</u>	<u>Direction / Distance</u>	<u>Map ID</u>	<u>Page</u>
<b>WEST COAST STEEL</b>	<b>2450 E 53RD ST</b>	<b>NNE 1/4 - 1/2 (0.393 mi.)</b>	<b>59</b>	<b>132</b>
<b>OSTERBAUES COMPRESSOR</b> Status: Completed - Case Closed	<b>2534 053RD</b>	<b>NNE 1/4 - 1/2 (0.433 mi.)</b>	<b>62</b>	<b>138</b>
<b>GENSTAR ROOFING PRODUCTS</b>	<b>5500 ALAMEDA</b>	<b>WNW 1/4 - 1/2 (0.480 mi.)</b>	<b>70</b>	<b>157</b>
<u>Lower Elevation</u>	<u>Address</u>	<u>Direction / Distance</u>	<u>Map ID</u>	<u>Page</u>
<b>THRIFTY OIL CO #273</b> Status: Completed - Case Closed	<b>2581 E SLAUSON AVE</b>	<b>E 1/4 - 1/2 (0.259 mi.)</b>	<b>43</b>	<b>88</b>
<b>MICHAEL FURNITURE</b> Status: Completed - Case Closed	<b>5951 PACIFIC BLVD</b>	<b>ESE 1/4 - 1/2 (0.299 mi.)</b>	<b>48</b>	<b>102</b>
<b>COMMUNITY HOSPITAL OF HUNTINGT</b> Status: Open - Inactive	<b>2623 E SLAUSON</b>	<b>E 1/4 - 1/2 (0.333 mi.)</b>	<b>O55</b>	<b>127</b>
COMM. HOSPITAL HUNTINGTON PARK ALAMEDA TRUCK CENTER Status: Completed - Case Closed	2623 SLAUSON AVE E 5925 ALAMEDA ST S	E 1/4 - 1/2 (0.333 mi.) WSW 1/4 - 1/2 (0.434 mi.)	O56 P64	128 140
<b>COMMERCIAL ENAMELING CO</b> Status: Completed - Case Closed	<b>6204 S ALAMEDA ST</b>	<b>SW 1/4 - 1/2 (0.469 mi.)</b>	<b>68</b>	<b>149</b>
<b>PEP BOYS #603</b> Status: Open - Site Assessment	<b>2671 E RANDOLPH ST</b>	<b>SE 1/4 - 1/2 (0.474 mi.)</b>	<b>69</b>	<b>156</b>

SLIC: SLIC Region comes from the California Regional Water Quality Control Board.

A review of the SLIC list, as provided by EDR, and dated 08/09/2011 has revealed that there are 6 SLIC sites within approximately 0.5 miles of the target property.

<u>Equal/Higher Elevation</u>	<u>Address</u>	<u>Direction / Distance</u>	<u>Map ID</u>	<u>Page</u>
<b>SARGENT INDUSTRIES</b> Facility Status: Open - Site Assessment	<b>2533 E 56TH ST</b>	<b>NE 1/4 - 1/2 (0.273 mi.)</b>	<b>M44</b>	<b>91</b>
<b>PRECISION KINETICS</b> <b>SARGENT IND</b> Facility Status: Open - Site Assessment	<b>2533 E 56TH ST</b> <b>2355 056TH</b>	<b>NE 1/4 - 1/2 (0.273 mi.)</b> <b>NE 1/4 - 1/2 (0.328 mi.)</b>	<b>M45</b> <b>54</b>	<b>93</b> <b>125</b>
<b>DOMTAR GYPSUM</b> Facility Status: Completed - Case Closed	<b>2116 055TH</b>	<b>NW 1/4 - 1/2 (0.362 mi.)</b>	<b>57</b>	<b>129</b>
DOMTAR GYPSUM Facility Status: Completed - Case Closed	5600 ALAMEDA S	WNW 1/4 - 1/2 (0.465 mi.)	66	148
<b>GENSTAR ROOFING PRODUCTS</b> Facility Status: Completed - Case Closed	<b>5500 ALAMEDA</b>	<b>WNW 1/4 - 1/2 (0.480 mi.)</b>	<b>70</b>	<b>157</b>

### **State and tribal registered storage tank lists**

UST: The Underground Storage Tank database contains registered USTs. USTs are regulated under Subtitle I of the Resource Conservation and Recovery Act (RCRA). The data come from the State Water Resources Control Board's Hazardous Substance Storage Container Database.

A review of the UST list, as provided by EDR, and dated 08/09/2011 has revealed that there are 2 UST

## EXECUTIVE SUMMARY

sites within approximately 0.25 miles of the target property.

<u>Equal/Higher Elevation</u>	<u>Address</u>	<u>Direction / Distance</u>	<u>Map ID</u>	<u>Page</u>
BOUTROS SHELL <i>TOSCO/UNOCAL #31107</i>	2400 E SLAUSON AVE <i>2330 E SLAUSON AVE</i>	ESE 0 - 1/8 (0.002 mi.) <i>W 0 - 1/8 (0.050 mi.)</i>	A3 <i>B7</i>	15 <i>18</i>

### ***State and tribal voluntary cleanup sites***

VCP: Contains low threat level properties with either confirmed or unconfirmed releases and the project proponents have request that DTSC oversee investigation and/or cleanup activities and have agreed to provide coverage for DTSC's costs.

A review of the VCP list, as provided by EDR, and dated 08/09/2011 has revealed that there is 1 VCP site within approximately 0.5 miles of the target property.

<u>Equal/Higher Elevation</u>	<u>Address</u>	<u>Direction / Distance</u>	<u>Map ID</u>	<u>Page</u>
<i>SARGENT INDUSTRIES</i>	<i>2501-2533 EAST 56TH STR</i>	<i>NE 1/8 - 1/4 (0.244 mi.)</i>	<i>41</i>	<i>83</i>

### **ADDITIONAL ENVIRONMENTAL RECORDS**

#### ***Local Lists of Landfill / Solid Waste Disposal Sites***

WMUDS/SWAT: The Waste Management Unit Database System is used for program tracking and inventory of waste management units. The source is the State Water Resources Control Board.

A review of the WMUDS/SWAT list, as provided by EDR, and dated 04/01/2000 has revealed that there is 1 WMUDS/SWAT site within approximately 0.5 miles of the target property.

<u>Lower Elevation</u>	<u>Address</u>	<u>Direction / Distance</u>	<u>Map ID</u>	<u>Page</u>
WILMINGTON DUMP-HUNTINGTON PAR	NE CORNER ALAMEDA & RANWSW	1/4 - 1/2 (0.386 mi.)	58	131

SWRCY: A listing of recycling facilities in California.

A review of the SWRCY list, as provided by EDR, and dated 06/01/2011 has revealed that there is 1 SWRCY site within approximately 0.5 miles of the target property.

<u>Lower Elevation</u>	<u>Address</u>	<u>Direction / Distance</u>	<u>Map ID</u>	<u>Page</u>
<i>NICK ALEXANDER BMW &amp; VW</i>	<i>6000 PACIFIC BL</i>	<i>ESE 1/4 - 1/2 (0.327 mi.)</i>	<i>53</i>	<i>123</i>

#### ***Local Lists of Hazardous waste / Contaminated Sites***

SCH: This category contains proposed and existing school sites that are being evaluated by DTSC for possible hazardous materials contamination. In some cases, these properties may be listed in the CalSites category. depending on the level of threat to public health and safety or the environment they pose.

A review of the SCH list, as provided by EDR, and dated 08/09/2011 has revealed that there is 1 SCH

## EXECUTIVE SUMMARY

site within approximately 0.25 miles of the target property.

<u>Equal/Higher Elevation</u>	<u>Address</u>	<u>Direction / Distance</u>	<u>Map ID</u>	<u>Page</u>
<b>58TH &amp; PACIFIC</b>	<b>2552 E. 58TH STREET</b>	<b>ENE 1/8 - 1/4 (0.230 mi.)</b>	<b>L39</b>	<b>79</b>

### **Local Lists of Registered Storage Tanks**

HIST UST: Historical UST Registered Database.

A review of the HIST UST list, as provided by EDR, and dated 10/15/1990 has revealed that there are 7 HIST UST sites within approximately 0.25 miles of the target property.

<u>Equal/Higher Elevation</u>	<u>Address</u>	<u>Direction / Distance</u>	<u>Map ID</u>	<u>Page</u>
<b>SHELL STATION</b>	<b>2400 E SLAUSON AVE</b>	<b>ESE 0 - 1/8 (0.002 mi.)</b>	<b>A1</b>	<b>8</b>
MIKES SHELL STATION	2400 E SLAUSON AVE	ESE 0 - 1/8 (0.002 mi.)	A2	14
<b>SERVICE STATION 6150</b>	<b>2330 E SLAUSON AVE</b>	<b>W 0 - 1/8 (0.050 mi.)</b>	<b>B5</b>	<b>16</b>
UNION OIL SERVICE STATION 6150	2330 E SLAUSON AVE	W 0 - 1/8 (0.050 mi.)	B8	18
<b>CFS CONTINENTAL</b>	<b>2300 E 57TH ST</b>	<b>NW 1/8 - 1/4 (0.158 mi.)</b>	<b>G22</b>	<b>49</b>
<u>Lower Elevation</u>	<u>Address</u>	<u>Direction / Distance</u>	<u>Map ID</u>	<u>Page</u>
<b>ACME CASTINGS, INC.</b>	<b>6009 SANTA FE AVE</b>	<b>S 1/8 - 1/4 (0.161 mi.)</b>	<b>H24</b>	<b>55</b>
<b>L &amp; F INDUSTRIES</b>	<b>2075 2110-2111 2201 BEL</b>	<b>SW 1/8 - 1/4 (0.247 mi.)</b>	<b>42</b>	<b>84</b>

SWEEPS UST: Statewide Environmental Evaluation and Planning System. This underground storage tank listing was updated and maintained by a company contacted by the SWRCB in the early 1990's. The listing is no longer updated or maintained. The local agency is the contact for more information on a site on the SWEEPS list.

A review of the SWEEPS UST list, as provided by EDR, and dated 06/01/1994 has revealed that there are 9 SWEEPS UST sites within approximately 0.25 miles of the target property.

<u>Equal/Higher Elevation</u>	<u>Address</u>	<u>Direction / Distance</u>	<u>Map ID</u>	<u>Page</u>
<b>SHELL STATION</b>	<b>2400 E SLAUSON AVE</b>	<b>ESE 0 - 1/8 (0.002 mi.)</b>	<b>A1</b>	<b>8</b>
<b>INDUSTRIAL SAFETY SHOE</b>	<b>2424 E SLAUSON AVE</b>	<b>E 0 - 1/8 (0.036 mi.)</b>	<b>4</b>	<b>15</b>
<b>UNOCAL #6150</b>	<b>2330 SLAUSON AVE E</b>	<b>W 0 - 1/8 (0.050 mi.)</b>	<b>B9</b>	<b>19</b>
<b>CFS CONTINENTAL</b>	<b>2300 E 57TH ST</b>	<b>NW 1/8 - 1/4 (0.158 mi.)</b>	<b>G22</b>	<b>49</b>
<b>LILIAN LICCHIO</b>	<b>2463 E 58TH ST</b>	<b>ENE 1/8 - 1/4 (0.162 mi.)</b>	<b>25</b>	<b>57</b>
<u>Lower Elevation</u>	<u>Address</u>	<u>Direction / Distance</u>	<u>Map ID</u>	<u>Page</u>
CASTLE LITHO	5718 SANTA FE AVE	S 0 - 1/8 (0.051 mi.)	C10	23
<b>Not reported</b>	<b>5961 SANTA FE AVE</b>	<b>S 0 - 1/8 (0.080 mi.)</b>	<b>D15</b>	<b>33</b>
<b>ACME CASTINGS, INC.</b>	<b>6009 SANTA FE AVE</b>	<b>S 1/8 - 1/4 (0.161 mi.)</b>	<b>H24</b>	<b>55</b>
RALPH ELROD	2401 RANDOLPH ST	S 1/8 - 1/4 (0.214 mi.)	J35	70

## EXECUTIVE SUMMARY

### **Other Ascertainable Records**

RCRA-NonGen: RCRAInfo is EPA's comprehensive information system, providing access to data supporting the Resource Conservation and Recovery Act (RCRA) of 1976 and the Hazardous and Solid Waste Amendments (HSWA) of 1984. The database includes selective information on sites which generate, transport, store, treat and/or dispose of hazardous waste as defined by the Resource Conservation and Recovery Act (RCRA). Non-Generators do not presently generate hazardous waste.

A review of the RCRA-NonGen list, as provided by EDR, and dated 06/15/2011 has revealed that there is 1 RCRA-NonGen site within approximately 0.25 miles of the target property.

<u>Equal/Higher Elevation</u>	<u>Address</u>	<u>Direction / Distance</u>	<u>Map ID</u>	<u>Page</u>
<b>MARAN WURZELL GLASS AND MIRROR</b>	<b>2300 E SLAUSON AVE</b>	<b>W 0 - 1/8 (0.071 mi.)</b>	<b>B11</b>	<b>23</b>

CA BOND EXP. PLAN: Department of Health Services developed a site-specific expenditure plan as the basis for an appropriation of Hazardous Substance Cleanup Bond Act funds. It is not updated.

A review of the CA BOND EXP. PLAN list, as provided by EDR, and dated 01/01/1989 has revealed that there is 1 CA BOND EXP. PLAN site within approximately 1 mile of the target property.

<u>Lower Elevation</u>	<u>Address</u>	<u>Direction / Distance</u>	<u>Map ID</u>	<u>Page</u>
<b>BETHLEHEM STEEL, VERNON LOT 18</b>	<b>SLAUSON AND BOYLE AVENUE</b>	<b>1/2 - 1 (0.976 mi.)</b>	<b>93</b>	<b>322</b>

Cortese: The sites for the list are designated by the State Water Resource Control Board (LUST), the Integrated Waste Board (SWF/LS), and the Department of Toxic Substances Control (Cal-Sites). This listing is no longer updated by the state agency.

A review of the Cortese list, as provided by EDR, and dated 07/01/2011 has revealed that there is 1 Cortese site within approximately 0.5 miles of the target property.

<u>Lower Elevation</u>	<u>Address</u>	<u>Direction / Distance</u>	<u>Map ID</u>	<u>Page</u>
<b>TALLEY BROTHERS INC</b>	<b>2007 LAURA AVENUE</b>	<b>WSW 1/4 - 1/2 (0.309 mi.)</b>	<b>N51</b>	<b>113</b>

HIST CORTESE: The sites for the list are designated by the State Water Resource Control Board [LUST], the Integrated Waste Board [SWF/LS], and the Department of Toxic Substances Control [CALSTITES].

A review of the HIST CORTESE list, as provided by EDR, and dated 04/01/2001 has revealed that there are 13 HIST CORTESE sites within approximately 0.5 miles of the target property.

<u>Equal/Higher Elevation</u>	<u>Address</u>	<u>Direction / Distance</u>	<u>Map ID</u>	<u>Page</u>
<b>SYSCO CONTINENTAL</b>	<b>2300 057TH</b>	<b>NW 1/8 - 1/4 (0.158 mi.)</b>	<b>G23</b>	<b>53</b>
METAL ANALYSIS, INC	2507 57TH	NE 1/8 - 1/4 (0.203 mi.)	32	66
<b>SARGENT INDUSTRIES</b>	<b>2533 E 56TH ST</b>	<b>NE 1/4 - 1/2 (0.273 mi.)</b>	<b>M44</b>	<b>91</b>
<b>SOPP CHEVROLET</b>	<b>5801 PACIFIC BLVD</b>	<b>ENE 1/4 - 1/2 (0.297 mi.)</b>	<b>47</b>	<b>99</b>
<b>SOPP CHEVROLET</b>	<b>5721 S PACIFIC BLVD</b>	<b>ENE 1/4 - 1/2 (0.312 mi.)</b>	<b>52</b>	<b>120</b>
<b>SARGENT IND</b>	<b>2355 056TH</b>	<b>NE 1/4 - 1/2 (0.328 mi.)</b>	<b>54</b>	<b>125</b>
<b>DOMTAR GYPSUM</b>	<b>2116 055TH</b>	<b>NW 1/4 - 1/2 (0.362 mi.)</b>	<b>57</b>	<b>129</b>
<b>WEST COAST STEEL</b>	<b>2450 E 53RD ST</b>	<b>NNE 1/4 - 1/2 (0.393 mi.)</b>	<b>59</b>	<b>132</b>
<b>OSTERBAUES COMPRESSOR</b>	<b>2534 053RD</b>	<b>NNE 1/4 - 1/2 (0.433 mi.)</b>	<b>62</b>	<b>138</b>
<b>GENSTAR ROOFING PRODUCTS</b>	<b>5500 ALAMEDA</b>	<b>WNW 1/4 - 1/2 (0.480 mi.)</b>	<b>70</b>	<b>157</b>
<u>Lower Elevation</u>	<u>Address</u>	<u>Direction / Distance</u>	<u>Map ID</u>	<u>Page</u>
<b>MICHAEL FURNITURE</b>	<b>5951 PACIFIC BLVD</b>	<b>ESE 1/4 - 1/2 (0.299 mi.)</b>	<b>48</b>	<b>102</b>

## EXECUTIVE SUMMARY

<u>Lower Elevation</u>	<u>Address</u>	<u>Direction / Distance</u>	<u>Map ID</u>	<u>Page</u>
ALAMEDA TRUCK CENTER <b>COMMERCIAL ENAMELING CO</b>	5925 ALAMEDA <b>6204 S ALAMEDA ST</b>	WSW 1/4 - 1/2 (0.434 mi.) <b>SW 1/4 - 1/2 (0.469 mi.)</b>	P63 <b>68</b>	140 <b>149</b>

DRYCLEANERS: A list of drycleaner related facilities that have EPA ID numbers. These are facilities with certain SIC codes: power laundries, family and commercial; garment pressing and cleaners' agents; linen supply; coin-operated laundries and cleaning; drycleaning plants except rugs; carpet and upholster cleaning; industrial launderers; laundry and garment services.

A review of the DRYCLEANERS list, as provided by EDR, and dated 06/28/2011 has revealed that there is 1 DRYCLEANERS site within approximately 0.25 miles of the target property.

<u>Lower Elevation</u>	<u>Address</u>	<u>Direction / Distance</u>	<u>Map ID</u>	<u>Page</u>
WGCI - WASHMAX GARMENT CARE IN	2130 LAURA AVE	WSW 1/8 - 1/4 (0.203 mi.)	I31	66

HWP: Detailed information on permitted hazardous waste facilities and corrective action ("cleanups") tracked in EnviroStor.

A review of the HWP list, as provided by EDR, and dated 08/09/2010 has revealed that there are 7 HWP sites within approximately 1 mile of the target property.

<u>Equal/Higher Elevation</u>	<u>Address</u>	<u>Direction / Distance</u>	<u>Map ID</u>	<u>Page</u>
<b>NI IND NORRIS DIV</b>	<b>5215 S BOYLE AVE</b>	<b>ENE 1/2 - 1 (0.962 mi.)</b>	<b>S92</b>	<b>319</b>
<u>Lower Elevation</u>	<u>Address</u>	<u>Direction / Distance</u>	<u>Map ID</u>	<u>Page</u>
<b>TALLEY BROTHERS, INC.</b>	<b>2007 LAURA AVE</b>	<b>WSW 1/4 - 1/2 (0.309 mi.)</b>	<b>N49</b>	<b>105</b>
<b>ADVANCED TECHNOLOGY INCINERATI</b>	<b>5756 ALBA STREET #A</b>	<b>W 1/2 - 1 (0.504 mi.)</b>	<b>Q72</b>	<b>159</b>
<b>CLEAN HARBORS LOS ANGELES, LLC</b>	<b>5756 ALBA STREET</b>	<b>W 1/2 - 1 (0.504 mi.)</b>	<b>Q73</b>	<b>161</b>
<b>BLUE CORAL INC./FORMER MCKAY</b>	<b>1920 RANDOLPH ST</b>	<b>WSW 1/2 - 1 (0.509 mi.)</b>	<b>R74</b>	<b>234</b>
<b>MARVIN ELECTRIC MFG CO INC</b>	<b>6100 S WILMINGTON AVE</b>	<b>WSW 1/2 - 1 (0.588 mi.)</b>	<b>81</b>	<b>267</b>
<b>LONZA INC</b>	<b>2031 E 65TH ST</b>	<b>SSW 1/2 - 1 (0.713 mi.)</b>	<b>86</b>	<b>289</b>

### EDR PROPRIETARY RECORDS

#### **EDR Proprietary Records**

EDR Historical Auto Stations: EDR has searched selected national collections of business directories and has collected listings of potential gas station/filling station/service station sites that were available to EDR researchers. EDR's review was limited to those categories of sources that might, in EDR's opinion, include gas station/filling station/service station establishments. The categories reviewed included, but were not limited to gas, gas station, gasoline station, filling station, auto, automobile repair, auto service station, service station, etc.

A review of the EDR Historical Auto Stations list, as provided by EDR, has revealed that there are 3 EDR Historical Auto Stations sites within approximately 0.25 miles of the target property.

<u>Equal/Higher Elevation</u>	<u>Address</u>	<u>Direction / Distance</u>	<u>Map ID</u>	<u>Page</u>
NOTTLE CY RICHFIELD SERVICE	2330 E SLAUSON	W 0 - 1/8 (0.050 mi.)	B6	18

## EXECUTIVE SUMMARY

<u>Lower Elevation</u>	<u>Address</u>	<u>Direction / Distance</u>	<u>Map ID</u>	<u>Page</u>
SCOTTY'S SERVICE	5955 SANTA FE	S 0 - 1/8 (0.072 mi.)	C12	32
WES TEXACO SERVICE	6033 SANTA FE	S 1/8 - 1/4 (0.188 mi.)	H28	61

EDR Historical Cleaners: EDR has searched selected national collections of business directories and has collected listings of potential dry cleaner sites that were available to EDR researchers. EDR's review was limited to those categories of sources that might, in EDR's opinion, include dry cleaning establishments. The categories reviewed included, but were not limited to dry cleaners, cleaners, laundry, laundromat, cleaning/laundry, wash & dry etc.

A review of the EDR Historical Cleaners list, as provided by EDR, has revealed that there are 2 EDR Historical Cleaners sites within approximately 0.25 miles of the target property.

<u>Equal/Higher Elevation</u>	<u>Address</u>	<u>Direction / Distance</u>	<u>Map ID</u>	<u>Page</u>
CONTINUOUS DRY CLEANING CO	2420 E 58TH ST	NNE 0 - 1/8 (0.078 mi.)	14	33

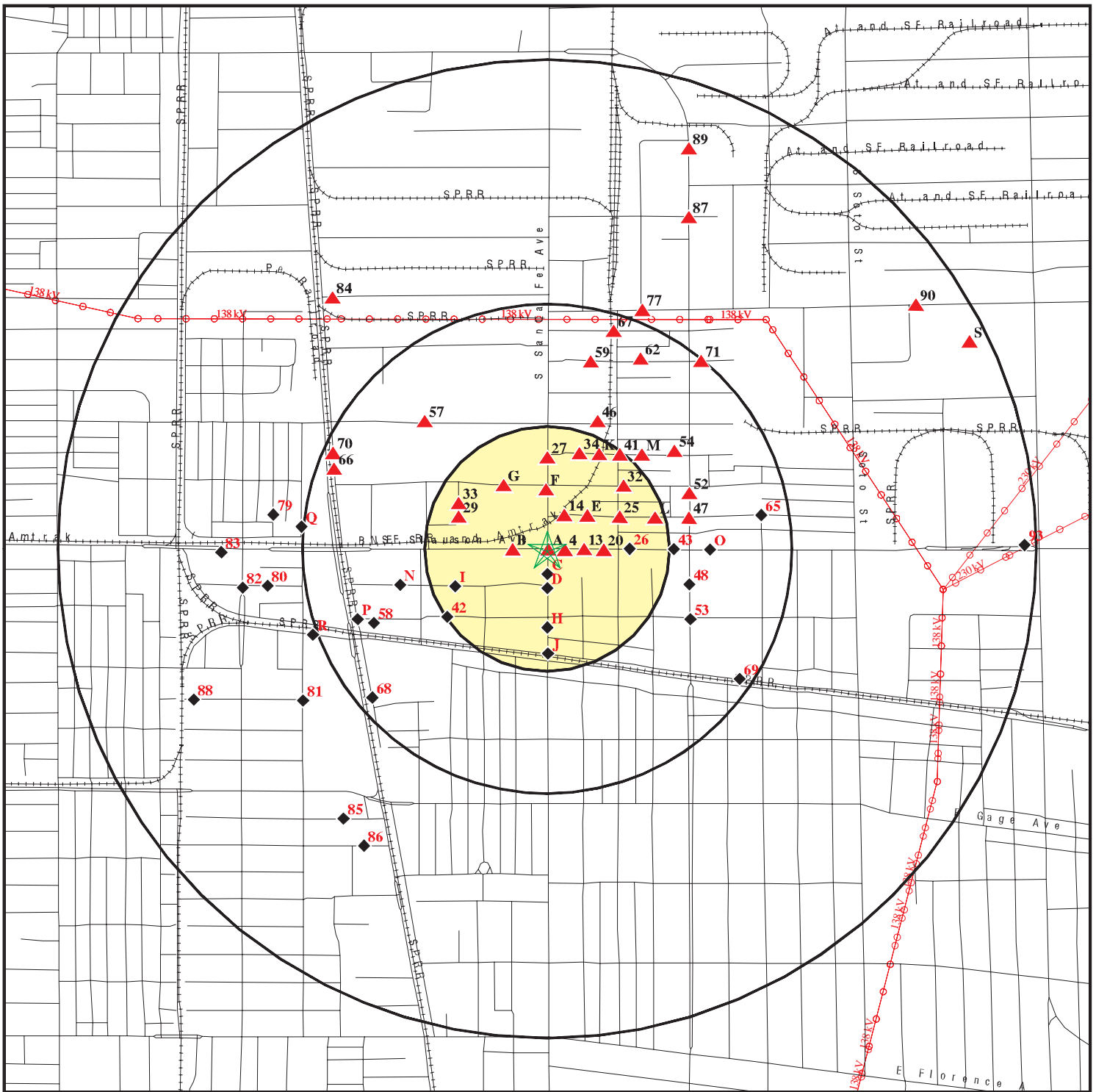
<u>Lower Elevation</u>	<u>Address</u>	<u>Direction / Distance</u>	<u>Map ID</u>	<u>Page</u>
SAV-A-DAY LAUNDRY	6101 SANTA FE	S 1/8 - 1/4 (0.231 mi.)	J40	82

## EXECUTIVE SUMMARY

Due to poor or inadequate address information, the following sites were not mapped. Count: 37 records.

<u>Site Name</u>	<u>Database(s)</u>
PONY EXPRESS	SWEEPS UST
D & I INVESTMENTS	SWEEPS UST
WILMINGTON AVENUE DUMP	CERC-NFRAP
PACIFIC PIONEER PLASTIC CO	CERC-NFRAP
VICTOR SALVAGE CO (PCB SPILL SITE- METAL ANALYSIS, INC.	CERC-NFRAP
SLAUSON-CENTRAL SHOPPING CENTER RE	LUST
ATCHINSON TOPEKA & SANTA FE RAILWA	VCP, ENVIROSTOR
BURLINGTON SANTA FE RAILWAY	HAZNET
UNIFIED GROCERS, INC - BAKERY FACI	HAZNET
SB 710 FREEWAY NORTH OF SLAUSON AV	RCRA-LQG
INTERSECTION OF I-10 AND EASTERN A	ERNS
DOCK ON SANTA BARBARA ISLAND	ERNS
GULF OF SANTA CATALINA	ERNS
INTERSECTION AT WARDLOW AND LONG B	ERNS
SANTA MONICA BAY	ERNS
SANTA CATALINA ISLAND	ERNS
SANTA MONICA BAY	ERNS
SANTA MONICA BAY	ERNS
53RD AND SANTA FE AVE	ERNS
BANDINI RD AT INTERSECTION OF ATLA	ERNS
SANTA FE AND 53 RD	ERNS
SLAUSON AND BOYLE	ERNS
STATE STREET ELEMENTARY SCHOOL - P	FINDS
UNIFIED GROCERS, INC - BAKERY FACI	FINDS
GOODYEAR INDUSTRIAL TRACT	US BROWNFIELDS
UNION PACIFIC RAILROAD - J-YARD	SLIC
ACTA NORTH - PARCEL NE-019-SFGS	SLIC
ACTA NORTH - PARCEL NE-019-SFGS	SLIC
ACTA NORTH - PARCEL NE-029-SFGS	SLIC
ACTA NORTH - PARCEL NE-029-SFGS	SLIC
GATX - TANK STORAGE TERMINAL	SLIC
SANTA FE RAILWAY CO.	SLIC
ACTA NORTH - PARCEL NE-038/039, NE	SLIC
SANTA FE RAILWAY CO.	SLIC
METRO WD AQUATIC PEST. - WEED	WDS
STATE STREET ELEMENTARY SCHOOL - P	SCH, ENVIROSTOR

# OVERVIEW MAP - 3167014.1s



★ Target Property

▲ Sites at elevations higher than or equal to the target property

◆ Sites at elevations lower than the target property

▲ Manufactured Gas Plants

■ National Priority List Sites

■ Dept. Defense Sites

■ Indian Reservations BIA

⚡ Power transmission lines

⚡ Oil & Gas pipelines from USGS

▨ 100-year flood zone

▨ 500-year flood zone

■ Areas of Concern

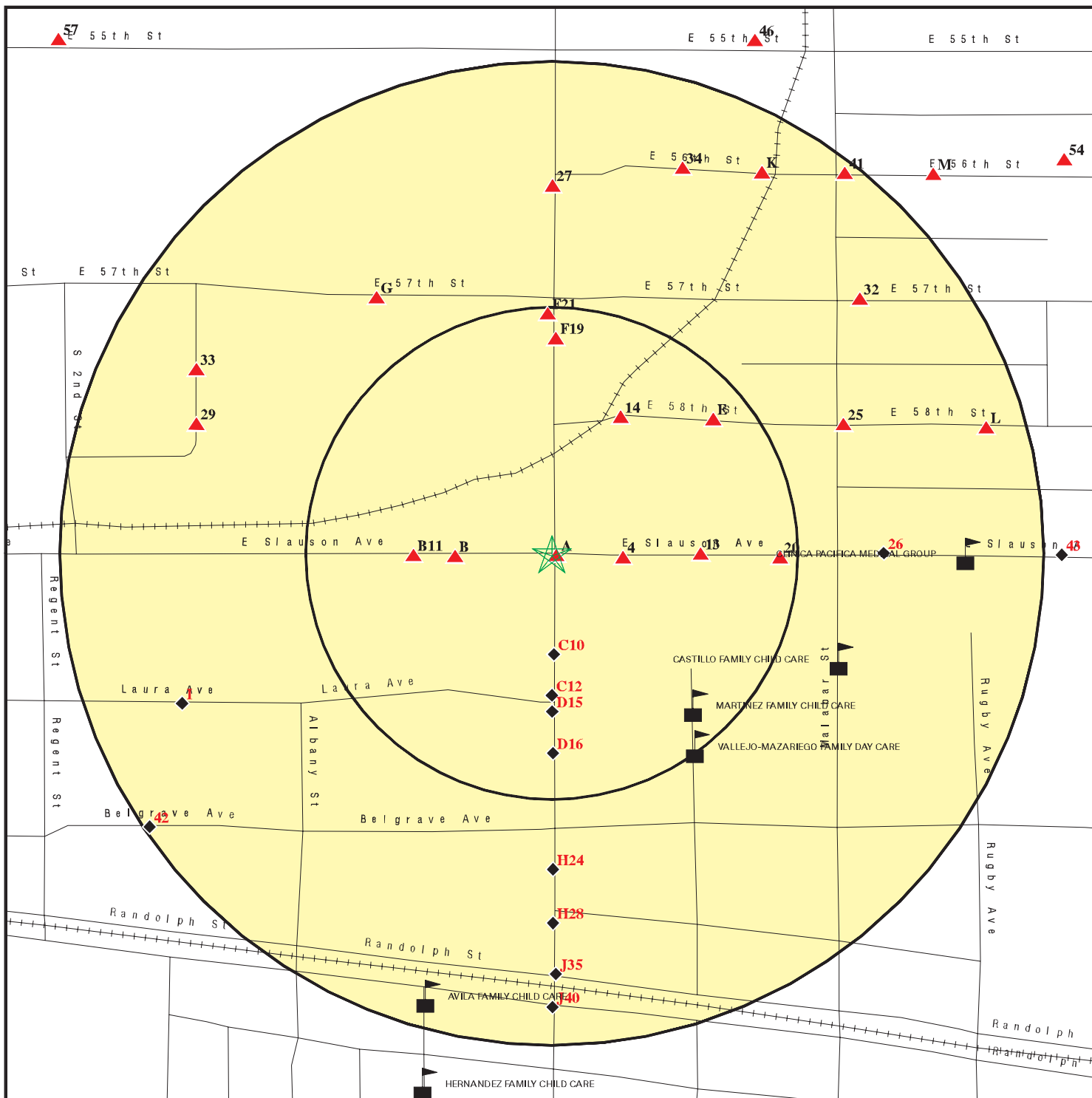


This report includes Interactive Map Layers to display and/or hide map information. The legend includes only those icons for the default map view.

SITE NAME: 710 Arterial Intersection - Slauson/Santa Fe  
 ADDRESS: Slauson Ave/Santa Fe Ave  
 Huntington Park CA 90255  
 LAT/LONG: 33.9892 / 118.2303

CLIENT: URS Corporation  
 CONTACT: Jessica Himebauch  
 INQUIRY #: 3167014.1s  
 DATE: September 15, 2011 4:21 pm

# DETAIL MAP - 3167014.1s



- ★ Target Property
- ▲ Sites at elevations higher than or equal to the target property
- ◆ Sites at elevations lower than the target property
- ▲ Manufactured Gas Plants
- Sensitive Receptors
- National Priority List Sites
- Dept. Defense Sites

- Indian Reservations BIA
- Oil & Gas pipelines from USGS
- 100-year flood zone
- 500-year flood zone
- Areas of Concern

This report includes Interactive Map Layers to display and/or hide map information. The legend includes only those icons for the default map view.

SITE NAME: 710 Arterial Intersection - Slauson/Santa Fe  
 ADDRESS: Slauson Ave/Santa Fe Ave  
 Huntington Park CA 90255  
 LAT/LONG: 33.9892 / 118.2303

CLIENT: URS Corporation  
 CONTACT: Jessica Himebauch  
 INQUIRY #: 3167014.1s  
 DATE: September 15, 2011 4:22 pm

## MAP FINDINGS SUMMARY

Database	Target Property	Search Distance (Miles)	< 1/8	1/8 - 1/4	1/4 - 1/2	1/2 - 1	> 1	Total Plotted
<b><u>STANDARD ENVIRONMENTAL RECORDS</u></b>								
<b><i>Federal NPL site list</i></b>								
NPL		1.000	0	0	0	0	NR	0
Proposed NPL		1.000	0	0	0	0	NR	0
NPL LIENS		TP	NR	NR	NR	NR	NR	0
<b><i>Federal Delisted NPL site list</i></b>								
Delisted NPL		1.000	0	0	0	0	NR	0
<b><i>Federal CERCLIS list</i></b>								
CERCLIS		0.500	0	0	1	NR	NR	1
FEDERAL FACILITY		1.000	0	0	0	0	NR	0
<b><i>Federal CERCLIS NFRAP site List</i></b>								
CERC-NFRAP		0.500	0	1	0	NR	NR	1
<b><i>Federal RCRA CORRACTS facilities list</i></b>								
CORRACTS		1.000	0	0	0	3	NR	3
<b><i>Federal RCRA non-CORRACTS TSD facilities list</i></b>								
RCRA-TSDF		0.500	0	0	0	NR	NR	0
<b><i>Federal RCRA generators list</i></b>								
RCRA-LQG		0.250	1	0	NR	NR	NR	1
RCRA-SQG		0.250	7	10	NR	NR	NR	17
RCRA-CESQG		0.250	0	0	NR	NR	NR	0
<b><i>Federal institutional controls / engineering controls registries</i></b>								
US ENG CONTROLS		0.500	0	0	0	NR	NR	0
US INST CONTROL		0.500	0	0	0	NR	NR	0
<b><i>Federal ERNS list</i></b>								
ERNS		TP	NR	NR	NR	NR	NR	0
<b><i>State- and tribal - equivalent NPL</i></b>								
RESPONSE		1.000	0	0	1	0	NR	1
<b><i>State- and tribal - equivalent CERCLIS</i></b>								
ENVIROSTOR		1.000	0	2	4	18	NR	24
<b><i>State and tribal landfill and/or solid waste disposal site lists</i></b>								
SWF/LF		0.500	0	0	2	NR	NR	2
<b><i>State and tribal leaking storage tank lists</i></b>								
LUST		0.500	3	1	16	NR	NR	20
SLIC		0.500	0	0	6	NR	NR	6

## MAP FINDINGS SUMMARY

Database	Target Property	Search Distance (Miles)	< 1/8	1/8 - 1/4	1/4 - 1/2	1/2 - 1	> 1	Total Plotted
INDIAN LUST		0.500	0	0	0	NR	NR	0
<b>State and tribal registered storage tank lists</b>								
UST		0.250	2	0	NR	NR	NR	2
AST		0.250	0	0	NR	NR	NR	0
INDIAN UST		0.250	0	0	NR	NR	NR	0
FEMA UST		0.250	0	0	NR	NR	NR	0
<b>State and tribal voluntary cleanup sites</b>								
VCP		0.500	0	1	0	NR	NR	1
INDIAN VCP		0.500	0	0	0	NR	NR	0
<b>ADDITIONAL ENVIRONMENTAL RECORDS</b>								
<b>Local Brownfield lists</b>								
US BROWNFIELDS		0.500	0	0	0	NR	NR	0
<b>Local Lists of Landfill / Solid Waste Disposal Sites</b>								
ODI		0.500	0	0	0	NR	NR	0
DEBRIS REGION 9		0.500	0	0	0	NR	NR	0
WMUDS/SWAT		0.500	0	0	1	NR	NR	1
SWRCY		0.500	0	0	1	NR	NR	1
HAULERS		TP	NR	NR	NR	NR	NR	0
INDIAN ODI		0.500	0	0	0	NR	NR	0
<b>Local Lists of Hazardous waste / Contaminated Sites</b>								
US CDL		TP	NR	NR	NR	NR	NR	0
HIST Cal-Sites		1.000	0	0	0	0	NR	0
SCH		0.250	0	1	NR	NR	NR	1
Toxic Pits		1.000	0	0	0	0	NR	0
AOCONCERN		1.000	0	0	0	0	NR	0
CDL		TP	NR	NR	NR	NR	NR	0
US HIST CDL		TP	NR	NR	NR	NR	NR	0
<b>Local Lists of Registered Storage Tanks</b>								
CA FID UST		0.250	0	0	NR	NR	NR	0
HIST UST		0.250	4	3	NR	NR	NR	7
SWEEPS UST		0.250	5	4	NR	NR	NR	9
<b>Local Land Records</b>								
LIENS 2		TP	NR	NR	NR	NR	NR	0
LUCIS		0.500	0	0	0	NR	NR	0
LIENS		TP	NR	NR	NR	NR	NR	0
DEED		0.500	0	0	0	NR	NR	0
<b>Records of Emergency Release Reports</b>								
HMIRS		TP	NR	NR	NR	NR	NR	0
CHMIRS		TP	NR	NR	NR	NR	NR	0

## MAP FINDINGS SUMMARY

Database	Target Property	Search Distance (Miles)	< 1/8	1/8 - 1/4	1/4 - 1/2	1/2 - 1	> 1	Total Plotted
LDS		TP	NR	NR	NR	NR	NR	0
MCS		TP	NR	NR	NR	NR	NR	0
<b>Other Ascertainable Records</b>								
RCRA-NonGen		0.250	1	0	NR	NR	NR	1
DOT OPS		TP	NR	NR	NR	NR	NR	0
DOD		1.000	0	0	0	0	NR	0
FUDS		1.000	0	0	0	0	NR	0
CONSENT		1.000	0	0	0	0	NR	0
ROD		1.000	0	0	0	0	NR	0
UMTRA		0.500	0	0	0	NR	NR	0
MINES		0.250	0	0	NR	NR	NR	0
TRIS		TP	NR	NR	NR	NR	NR	0
TSCA		TP	NR	NR	NR	NR	NR	0
FTTS		TP	NR	NR	NR	NR	NR	0
HIST FTTS		TP	NR	NR	NR	NR	NR	0
SSTS		TP	NR	NR	NR	NR	NR	0
ICIS		TP	NR	NR	NR	NR	NR	0
PADS		TP	NR	NR	NR	NR	NR	0
MLTS		TP	NR	NR	NR	NR	NR	0
RADINFO		TP	NR	NR	NR	NR	NR	0
FINDS		TP	NR	NR	NR	NR	NR	0
RAATS		TP	NR	NR	NR	NR	NR	0
CA BOND EXP. PLAN		1.000	0	0	0	1	NR	1
NPDES		TP	NR	NR	NR	NR	NR	0
WDS		TP	NR	NR	NR	NR	NR	0
Cortese		0.500	0	0	1	NR	NR	1
HIST CORTESE		0.500	0	2	11	NR	NR	13
Notify 65		1.000	0	0	0	0	NR	0
LA Co. Site Mitigation		TP	NR	NR	NR	NR	NR	0
DRYCLEANERS		0.250	0	1	NR	NR	NR	1
WIP		0.250	0	0	NR	NR	NR	0
LOS ANGELES CO. HMS		TP	NR	NR	NR	NR	NR	0
HAZNET		TP	NR	NR	NR	NR	NR	0
EMI		TP	NR	NR	NR	NR	NR	0
INDIAN RESERV		1.000	0	0	0	0	NR	0
SCRD DRYCLEANERS		0.500	0	0	0	NR	NR	0
FINANCIAL ASSURANCE		TP	NR	NR	NR	NR	NR	0
HWP		1.000	0	0	1	6	NR	7
HWT		0.250	0	0	NR	NR	NR	0
COAL ASH EPA		0.500	0	0	0	NR	NR	0
PCB TRANSFORMER		TP	NR	NR	NR	NR	NR	0
PROC		0.500	0	0	0	NR	NR	0
MWMP		0.250	0	0	NR	NR	NR	0
COAL ASH DOE		TP	NR	NR	NR	NR	NR	0
<b>EDR PROPRIETARY RECORDS</b>								
<b>EDR Proprietary Records</b>								
Manufactured Gas Plants		1.000	0	0	0	0	NR	0

## MAP FINDINGS SUMMARY

<u>Database</u>	<u>Target Property</u>	<u>Search Distance (Miles)</u>	<u>&lt; 1/8</u>	<u>1/8 - 1/4</u>	<u>1/4 - 1/2</u>	<u>1/2 - 1</u>	<u>&gt; 1</u>	<u>Total Plotted</u>
EDR Historical Auto Stations		0.250	2	1	NR	NR	NR	3
EDR Historical Cleaners		0.250	1	1	NR	NR	NR	2

**NOTES:**

TP = Target Property

NR = Not Requested at this Search Distance

Sites may be listed in more than one database

Map ID  
Direction  
Distance  
Elevation

MAP FINDINGS

Site

Database(s)

EDR ID Number  
EPA ID Number

**A1**            **SHELL STATION**  
**ESE**           **2400 E SLAUSON AVE**  
**< 1/8**         **LOS ANGELES, CA 90011**  
**0.002 mi.**  
**13 ft.**         **Site 1 of 3 in cluster A**

**RCRA-SQG**    **1000288329**  
**FINDS**        **CAD980888218**  
**LUST**  
**HIST UST**  
**SWEEPS UST**  
**LOS ANGELES CO. HMS**

**Relative:**  
**Equal**

RCRA-SQG:

**Actual:**  
**181 ft.**

Date form received by agency: 09/01/1996  
Facility name: SHELL STATION  
Facility address: 2400 E SLAUSON AVE  
LOS ANGELES, CA 90011  
EPA ID: CAD980888218  
Mailing address: P O BOX 6249  
CARSON, CA 90749  
Contact: Not reported  
Contact address: Not reported  
Not reported  
Contact country: Not reported  
Contact telephone: Not reported  
Contact email: Not reported  
EPA Region: 09  
Classification: Small Small Quantity Generator  
Description: Handler: generates more than 100 and less than 1000 kg of hazardous waste during any calendar month and accumulates less than 6000 kg of hazardous waste at any time; or generates 100 kg or less of hazardous waste during any calendar month, and accumulates more than 1000 kg of hazardous waste at any time

Owner/Operator Summary:

Owner/operator name: NOT REQUIRED  
Owner/operator address: NOT REQUIRED  
NOT REQUIRED, ME 99999  
Owner/operator country: Not reported  
Owner/operator telephone: (415) 555-1212  
Legal status: Private  
Owner/Operator Type: Owner  
Owner/Op start date: Not reported  
Owner/Op end date: Not reported

Owner/operator name: NOT REQUIRED  
Owner/operator address: NOT REQUIRED  
NOT REQUIRED, ME 99999  
Owner/operator country: Not reported  
Owner/operator telephone: (415) 555-1212  
Legal status: Private  
Owner/Operator Type: Operator  
Owner/Op start date: Not reported  
Owner/Op end date: Not reported

Handler Activities Summary:

U.S. importer of hazardous waste: No  
Mixed waste (haz. and radioactive): No  
Recycler of hazardous waste: No  
Transporter of hazardous waste: No  
Treater, storer or disposer of HW: No  
Underground injection activity: No  
On-site burner exemption: No

Map ID  
Direction  
Distance  
Elevation

MAP FINDINGS

Site

Database(s)

EDR ID Number  
EPA ID Number

**SHELL STATION (Continued)**

**1000288329**

Furnace exemption: No  
Used oil fuel burner: No  
Used oil processor: No  
Used oil refiner: No  
Used oil fuel marketer to burner: No  
Used oil Specification marketer: No  
Used oil transfer facility: No  
Used oil transporter: No

Historical Generators:

Date form received by agency: 02/07/1996  
Facility name: SHELL STATION  
Site name: SHELL OIL COMPANY  
Classification: Large Quantity Generator

Date form received by agency: 09/10/1985  
Facility name: SHELL STATION  
Classification: Large Quantity Generator

Violation Status: No violations found

FINDS:

Registry ID: 110008265019

Environmental Interest/Information System

RCRAInfo is a national information system that supports the Resource Conservation and Recovery Act (RCRA) program through the tracking of events and activities related to facilities that generate, transport, and treat, store, or dispose of hazardous waste. RCRAInfo allows RCRA program staff to track the notification, permit, compliance, and corrective action activities required under RCRA.

LUST:

Region: STATE  
Global Id: T10000001129  
Latitude: 33.9892004  
Longitude: -118.2201648  
Case Type: LUST Cleanup Site  
Status: Open - Site Assessment  
Status Date: 05/26/2009  
Lead Agency: LOS ANGELES COUNTY  
Case Worker: AAG  
Local Agency: LOS ANGELES COUNTY  
RB Case Number: Not reported  
LOC Case Number: 009638-026273  
File Location: Not reported  
Potential Media Affect: Soil, Under Investigation  
Potential Contaminants of Concern: Not reported  
Site History: Not reported

[Click here to access the California GeoTracker records for this facility:](#)

LUST:

Global Id: T10000001129  
Contact Type: Regional Board Caseworker

Map ID  
Direction  
Distance  
Elevation

MAP FINDINGS

Site

Database(s)

EDR ID Number  
EPA ID Number

**SHELL STATION (Continued)**

**1000288329**

Contact Name: YUE RONG  
Organization Name: LOS ANGELES RWQCB (REGION 4)  
Address: 320 W. 4TH ST., SUITE 200  
City: Los Angeles  
Email: yrong@waterboards.ca.gov  
Phone Number: Not reported

Global Id: T10000001129  
Contact Type: Local Agency Caseworker  
Contact Name: ALBERTO GRAJEDA  
Organization Name: LOS ANGELES COUNTY  
Address: 900 S. FREMONT AVE.  
City: ALHAMBRA  
Email: algrajeda@dpw.lacounty.gov  
Phone Number: Not reported

LUST:

Global Id: T10000001129  
Action Type: Other  
Date: 1950-01-01 00:00:00  
Action: Leak Began

Global Id: T10000001129  
Action Type: Other  
Date: 1950-01-01 00:00:00  
Action: Leak Reported

Global Id: T10000001129  
Action Type: Other  
Date: 1950-01-01 00:00:00  
Action: Leak Discovery

HIST UST:

Region: STATE  
Facility ID: 00000017208  
Facility Type: Gas Station  
Other Type: Not reported  
Total Tanks: 0008  
Contact Name: Not reported  
Telephone: 0000000000  
Owner Name: SHELL OIL COMPANY  
Owner Address: P.O. BOX 4848  
Owner City,St,Zip: ANAHEIM, CA 92803

Tank Num: 001  
Container Num: 1  
Year Installed: 1961  
Tank Capacity: 00004000  
Tank Used for: PRODUCT  
Type of Fuel: UNLEADED  
Tank Construction: 3/16 inches  
Leak Detection: Stock Inventor, 10

Tank Num: 002  
Container Num: 2

Map ID  
Direction  
Distance  
Elevation

MAP FINDINGS

Site

Database(s)

EDR ID Number  
EPA ID Number

**SHELL STATION (Continued)**

**1000288329**

Year Installed: 1961  
Tank Capacity: 00004000  
Tank Used for: PRODUCT  
Type of Fuel: REGULAR  
Tank Construction: 3/16 inches  
Leak Detection: Stock Inventor, 10

Tank Num: 003  
Container Num: 3  
Year Installed: 1961  
Tank Capacity: 00006000  
Tank Used for: PRODUCT  
Type of Fuel: PREMIUM  
Tank Construction: 1/4 inches  
Leak Detection: Stock Inventor, 10

Tank Num: 004  
Container Num: 4  
Year Installed: 1970  
Tank Capacity: 00008000  
Tank Used for: PRODUCT  
Type of Fuel: PREMIUM  
Tank Construction: 1/4 inches  
Leak Detection: Stock Inventor, 10

Tank Num: 005  
Container Num: 5  
Year Installed: Not reported  
Tank Capacity: 00000550  
Tank Used for: WASTE  
Type of Fuel: WASTE OIL  
Tank Construction: 12 gauge  
Leak Detection: Stock Inventor, 10

Tank Num: 006  
Container Num: 1  
Year Installed: 1984  
Tank Capacity: 00010000  
Tank Used for: PRODUCT  
Type of Fuel: UNLEADED  
Tank Construction: 1/4 inches  
Leak Detection: Stock Inventor, Groundwater Monitoring Well, 10

Tank Num: 007  
Container Num: 2  
Year Installed: 1984  
Tank Capacity: 00010000  
Tank Used for: PRODUCT  
Type of Fuel: REGULAR  
Tank Construction: 1/4 inches  
Leak Detection: Stock Inventor, Groundwater Monitoring Well, 10

Tank Num: 008  
Container Num: 3  
Year Installed: 1984  
Tank Capacity: 00010000  
Tank Used for: PRODUCT

Map ID  
Direction  
Distance  
Elevation

MAP FINDINGS

Site

Database(s)

EDR ID Number  
EPA ID Number

**SHELL STATION (Continued)**

**1000288329**

Type of Fuel: PREMIUM  
Tank Construction: 1/4 inches  
Leak Detection: Stock Inventor, Groundwater Monitoring Well, 10

**SWEEPS UST:**

Status: A  
Comp Number: 9466  
Number: 9  
Board Of Equalization: 44-000074  
Ref Date: 03-28-91  
Act Date: 03-28-91  
Created Date: 06-30-89  
Tank Status: A  
Owner Tank Id: 1  
Swrcb Tank Id: 19-000-009466-000001  
Actv Date: 03-28-91  
Capacity: 10000  
Tank Use: M.V. FUEL  
Stg: P  
Content: OTHER  
Number Of Tanks: 8

Status: A  
Comp Number: 9466  
Number: 9  
Board Of Equalization: 44-000074  
Ref Date: 03-28-91  
Act Date: 03-28-91  
Created Date: 06-30-89  
Tank Status: A  
Owner Tank Id: 1  
Swrcb Tank Id: 19-000-009466-000002  
Actv Date: 03-28-91  
Capacity: 10000  
Tank Use: M.V. FUEL  
Stg: P  
Content: OTHER  
Number Of Tanks: Not reported

Status: A  
Comp Number: 9466  
Number: 9  
Board Of Equalization: 44-000074  
Ref Date: 03-28-91  
Act Date: 03-28-91  
Created Date: 06-30-89  
Tank Status: A  
Owner Tank Id: 1  
Swrcb Tank Id: 19-000-009466-000003  
Actv Date: 03-28-91  
Capacity: 10000  
Tank Use: M.V. FUEL  
Stg: P  
Content: OTHER  
Number Of Tanks: Not reported

Status: A

Map ID  
Direction  
Distance  
Elevation

MAP FINDINGS

Site

Database(s)

EDR ID Number  
EPA ID Number

**SHELL STATION (Continued)**

**1000288329**

Comp Number: 9466  
Number: 9  
Board Of Equalization: 44-000074  
Ref Date: 03-28-91  
Act Date: 03-28-91  
Created Date: 06-30-89  
Tank Status: A  
Owner Tank Id: 1  
Swrcb Tank Id: 19-000-009466-000004  
Actv Date: 03-28-91  
Capacity: 10000  
Tank Use: M.V. FUEL  
Stg: P  
Content: OTHER  
Number Of Tanks: Not reported

Status: A  
Comp Number: 9466  
Number: 9  
Board Of Equalization: 44-000074  
Ref Date: 03-28-91  
Act Date: 03-28-91  
Created Date: 06-30-89  
Tank Status: A  
Owner Tank Id: 1  
Swrcb Tank Id: 19-000-009466-000005  
Actv Date: 03-28-91  
Capacity: 10000  
Tank Use: M.V. FUEL  
Stg: P  
Content: OTHER  
Number Of Tanks: Not reported

Status: A  
Comp Number: 9466  
Number: 9  
Board Of Equalization: 44-000074  
Ref Date: 03-28-91  
Act Date: 03-28-91  
Created Date: 06-30-89  
Tank Status: A  
Owner Tank Id: 1  
Swrcb Tank Id: 19-000-009466-000006  
Actv Date: 03-28-91  
Capacity: 10000  
Tank Use: M.V. FUEL  
Stg: P  
Content: OTHER  
Number Of Tanks: Not reported

Status: A  
Comp Number: 9466  
Number: 9  
Board Of Equalization: 44-000074  
Ref Date: 03-28-91  
Act Date: 03-28-91  
Created Date: 06-30-89

Map ID  
Direction  
Distance  
Elevation

MAP FINDINGS

Site

Database(s)

EDR ID Number  
EPA ID Number

**SHELL STATION (Continued)**

**1000288329**

Tank Status: A  
Owner Tank Id: 1  
Swrcb Tank Id: 19-000-009466-000007  
Actv Date: 03-28-91  
Capacity: 10000  
Tank Use: M.V. FUEL  
Stg: P  
Content: OTHER  
Number Of Tanks: Not reported

Status: A  
Comp Number: 9466  
Number: 9  
Board Of Equalization: 44-000074  
Ref Date: 03-28-91  
Act Date: 03-28-91  
Created Date: 06-30-89  
Tank Status: A  
Owner Tank Id: 1  
Swrcb Tank Id: 19-000-009466-000008  
Actv Date: 03-28-91  
Capacity: 10000  
Tank Use: M.V. FUEL  
Stg: P  
Content: OTHER  
Number Of Tanks: Not reported

**LOS ANGELES CO. HMS:**

Region: LA  
Facility Id: 009638-054904  
Facility Status: OPEN  
Area: 2D  
Permit Number: Not reported  
Permit Status: Not reported  
Facility Type: Not reported

**A2**  
**ESE**  
**< 1/8**  
**0.002 mi.**  
**13 ft.**

**MIKES SHELL STATION**  
**2400 E SLAUSON AVE**  
**HUNTINGTON PARK, CA 90255**

**HIST UST** **U001563360**  
**N/A**

**Site 2 of 3 in cluster A**

**Relative:**  
**Equal**

**HIST UST:**  
Region: STATE  
Facility ID: 00000043878  
Facility Type: Gas Station  
Other Type: Not reported  
Total Tanks: 0004  
Contact Name: Not reported  
Telephone: 2135893576  
Owner Name: SHELL OIL CO.  
Owner Address: 511 NORTH BROOK HURST ST.  
Owner City,St,Zip: ANAHEIM, CA 92801

**Actual:**  
**181 ft.**

Tank Num: 001  
Container Num: 1  
Year Installed: Not reported

Map ID  
Direction  
Distance  
Elevation

MAP FINDINGS

Site

Database(s)

EDR ID Number  
EPA ID Number

**MIKES SHELL STATION (Continued)**

**U001563360**

Tank Capacity: 00005500  
Tank Used for: PRODUCT  
Type of Fuel: UNLEADED  
Tank Construction: Not reported  
Leak Detection: None

Tank Num: 002  
Container Num: 2  
Year Installed: Not reported  
Tank Capacity: 00005500  
Tank Used for: PRODUCT  
Type of Fuel: REGULAR  
Tank Construction: Not reported  
Leak Detection: None

Tank Num: 003  
Container Num: 3  
Year Installed: Not reported  
Tank Capacity: 00005500  
Tank Used for: PRODUCT  
Type of Fuel: PREMIUM  
Tank Construction: Not reported  
Leak Detection: None

Tank Num: 004  
Container Num: 4  
Year Installed: Not reported  
Tank Capacity: 00005500  
Tank Used for: PRODUCT  
Type of Fuel: REGULAR  
Tank Construction: Not reported  
Leak Detection: None

**A3**  
**ESE**  
**< 1/8**  
**0.002 mi.**  
**13 ft.**

**BOUTROS SHELL**  
**2400 E SLAUSON AVE**  
**HUNTINGTON PARK, CA 90255**  
**Site 3 of 3 in cluster A**

**UST U004049477**  
**N/A**

**Relative:**  
**Equal**  
**Actual:**  
**181 ft.**

UST:  
Facility ID: 2576  
Latitude: 33.98918  
Longitude: -118.23026

**4**  
**East**  
**< 1/8**  
**0.036 mi.**  
**191 ft.**

**INDUSTRIAL SAFETY SHOE**  
**2424 E SLAUSON AVE**  
**HUNTINGTON PARK, CA**

**SWEEPS UST S102058754**  
**LOS ANGELES CO. HMS N/A**

**Relative:**  
**Equal**  
**Actual:**  
**181 ft.**

SWEEPS UST:  
Status: A  
Comp Number: 9570  
Number: 9  
Board Of Equalization: Not reported  
Ref Date: 06-30-89

Map ID  
Direction  
Distance  
Elevation

MAP FINDINGS

Site

Database(s)

EDR ID Number  
EPA ID Number

**INDUSTRIAL SAFETY SHOE (Continued)**

**S102058754**

Act Date: Not reported  
Created Date: 06-30-89  
Tank Status: Not reported  
Owner Tank Id: Not reported  
Swrcb Tank Id: Not reported  
Actv Date: Not reported  
Capacity: Not reported  
Tank Use: Not reported  
Stg: Not reported  
Content: Not reported  
Number Of Tanks: Not reported

LOS ANGELES CO. HMS:

Region: LA  
Facility Id: 009735-009570  
Facility Status: Removed  
Area: 2D  
Permit Number: Not reported  
Permit Status: Not reported  
Facility Type: Not reported

**B5**  
**West**  
**< 1/8**  
**0.050 mi.**  
**262 ft.**

**SERVICE STATION 6150**  
**2330 E SLAUSON AVE**  
**HUNTINGTON PARK, CA 90255**

**LUST** **U001563367**  
**HIST UST** **N/A**

**Site 1 of 6 in cluster B**

**Relative:**  
**Equal**

LUST:  
Region: STATE  
Global Id: T10000001253  
Latitude: 33.9892004  
Longitude: -118.2201648  
Case Type: LUST Cleanup Site  
Status: Open - Site Assessment  
Status Date: 07/14/2009  
Lead Agency: LOS ANGELES COUNTY  
Case Worker: RVI  
Local Agency: LOS ANGELES COUNTY  
RB Case Number: Not reported  
LOC Case Number: 010013-038366  
File Location: Not reported  
Potential Media Affect: Not reported  
Potential Contaminants of Concern: Not reported  
Site History: Not reported

**Actual:**  
**181 ft.**

Click here to access the California GeoTracker records for this facility:

LUST:  
Global Id: T10000001253  
Contact Type: Local Agency Caseworker  
Contact Name: RANI IYER  
Organization Name: LOS ANGELES COUNTY  
Address: 900 S. FREMONT AVE.  
City: ALHAMBRA  
Email: Not reported  
Phone Number: Not reported  
  
Global Id: T10000001253

Map ID  
Direction  
Distance  
Elevation

MAP FINDINGS

Site

Database(s)

EDR ID Number  
EPA ID Number

**SERVICE STATION 6150 (Continued)**

**U001563367**

Contact Type: Regional Board Caseworker  
Contact Name: YUE RONG  
Organization Name: LOS ANGELES RWQCB (REGION 4)  
Address: 320 W. 4TH ST., SUITE 200  
City: Los Angeles  
Email: yrong@waterboards.ca.gov  
Phone Number: Not reported

**LUST:**

Global Id: T10000001253  
Action Type: Other  
Date: 1950-01-01 00:00:00  
Action: Leak Reported

Global Id: T10000001253  
Action Type: Other  
Date: 1950-01-01 00:00:00  
Action: Leak Discovery

**HIST UST:**

Region: STATE  
Facility ID: 00000007704  
Facility Type: Gas Station  
Other Type: Not reported  
Total Tanks: 0003  
Contact Name: HOWARD THORPE  
Telephone: 2135859866  
Owner Name: UNION OIL COMPANY OF CALIFORNI  
Owner Address: 3701 WILSHIRE BOULEVARD-SUITE  
Owner City,St,Zip: LOS ANGELES, CA 90010

Tank Num: 001  
Container Num: 6150-4  
Year Installed: 1969  
Tank Capacity: 00000550  
Tank Used for: WASTE  
Type of Fuel: WASTE OIL  
Tank Construction: Not reported  
Leak Detection: Stock Inventor, Pressure Test

Tank Num: 002  
Container Num: 6150-2  
Year Installed: 1969  
Tank Capacity: 00009940  
Tank Used for: PRODUCT  
Type of Fuel: PREMIUM  
Tank Construction: Not reported  
Leak Detection: Stock Inventor, Pressure Test

Tank Num: 003  
Container Num: 6150-1  
Year Installed: 1969  
Tank Capacity: 00009940  
Tank Used for: PRODUCT  
Type of Fuel: UNLEADED

Map ID  
Direction  
Distance  
Elevation

MAP FINDINGS

Site

Database(s)

EDR ID Number  
EPA ID Number

**SERVICE STATION 6150 (Continued)**

**U001563367**

Tank Construction: Not reported  
Leak Detection: Stock Inventor, Pressure Test

**B6**  
**West**  
**< 1/8**  
**0.050 mi.**  
**262 ft.**

**NOTTLE CY RICHFIELD SERVICE**  
**2330 E SLAUSON**  
**HUNTINGTON PARK, CA 90255**

**EDR Historical Auto Stations** **1008995844**  
**N/A**

**Site 2 of 6 in cluster B**

**Relative:**  
**Equal**

EDR Historical Auto Stations:  
Name: NOTTLE CY RICHFIELD SERVICE  
Year: 1956  
Type: Not reported

**Actual:**  
**181 ft.**

**B7**  
**West**  
**< 1/8**  
**0.050 mi.**  
**262 ft.**

**TOSCO/UNOCAL #31107**  
**2330 E SLAUSON AVE**  
**HUNTINGTON PARK, CA 90255**

**UST** **U004049400**  
**LOS ANGELES CO. HMS** **N/A**

**Site 3 of 6 in cluster B**

**Relative:**  
**Equal**

UST:  
Facility ID: 2296  
Latitude: 33.98919  
Longitude: -118.23119

**Actual:**  
**181 ft.**

LOS ANGELES CO. HMS:  
Region: LA  
Facility Id: 010013-024716  
Facility Status: Closed  
Area: 2D  
Permit Number: 000190226  
Permit Status: Closed  
Facility Type: T0

**B8**  
**West**  
**< 1/8**  
**0.050 mi.**  
**262 ft.**

**UNION OIL SERVICE STATION 6150**  
**2330 E SLAUSON AVE**  
**HUNTINGTON PARK, CA 90255**

**HIST UST** **1000166696**  
**N/A**

**Site 4 of 6 in cluster B**

**Relative:**  
**Equal**

HIST UST:  
Region: STATE  
Facility ID: 00000055418  
Facility Type: Gas Station  
Other Type: Not reported  
Total Tanks: 0001  
Contact Name: HOWARD THORPE  
Telephone: 2135859866  
Owner Name: UNION OIL COMPANY OF CALIFORNI  
Owner Address: 3701 WILSHIRE BOULEVARD-SUITE  
Owner City,St,Zip: LOS ANGELES, CA 90010

**Actual:**  
**181 ft.**

Tank Num: 001  
Container Num: 6150-00

Map ID  
Direction  
Distance  
Elevation

MAP FINDINGS

Site

Database(s)

EDR ID Number  
EPA ID Number

**UNION OIL SERVICE STATION 6150 (Continued)**

**1000166696**

Year Installed: Not reported  
Tank Capacity: 00000607  
Tank Used for: WASTE  
Type of Fuel: WASTE OIL  
Tank Construction: Not reported  
Leak Detection: None

**B9**  
**West**  
**< 1/8**  
**0.050 mi.**  
**262 ft.**

**UNOCAL #6150**  
**2330 SLAUSON AVE E**  
**HUNTINGTON PARK, CA 90255**

**LUST**  
**S100877125**  
**SWEEPS UST**  
**N/A**  
**LOS ANGELES CO. HMS**  
**HAZNET**

**Site 5 of 6 in cluster B**

**Relative:**  
**Equal**

**LUST:**

Region: STATE  
Global Id: T0603703500  
Latitude: 33.988888  
Longitude: -118.230686  
Case Type: LUST Cleanup Site  
Status: Completed - Case Closed  
Status Date: 10/18/1996  
Lead Agency: LOS ANGELES RWQCB (REGION 4)  
Case Worker: YR  
Local Agency: LOS ANGELES COUNTY  
RB Case Number: I-09870  
LOC Case Number: Not reported  
File Location: Not reported  
Potential Media Affect: Soil  
Potential Contaminants of Concern: Gasoline  
Site History: Not reported

**Actual:**  
**181 ft.**

[Click here to access the California GeoTracker records for this facility:](#)

**LUST:**

Global Id: T0603703500  
Contact Type: Regional Board Caseworker  
Contact Name: YUE RONG  
Organization Name: LOS ANGELES RWQCB (REGION 4)  
Address: 320 W. 4TH ST., SUITE 200  
City: Los Angeles  
Email: yrong@waterboards.ca.gov  
Phone Number: Not reported

Global Id: T0603703500  
Contact Type: Local Agency Caseworker  
Contact Name: JOHN AWUJO  
Organization Name: LOS ANGELES COUNTY  
Address: 900 S FREMONT AVE  
City: ALHAMBRA  
Email: Not reported  
Phone Number: 6264583507

**LUST:**

Global Id: T0603703500  
Action Type: Other  
Date: 1950-01-01 00:00:00  
Action: Leak Reported

Map ID  
Direction  
Distance  
Elevation

MAP FINDINGS

Site

Database(s)

EDR ID Number  
EPA ID Number

**UNOCAL #6150 (Continued)**

**S100877125**

Global Id: T0603703500  
Action Type: Other  
Date: 1950-01-01 00:00:00  
Action: Leak Discovery

**LUST REG 4:**

Region: 4  
Regional Board: 04  
County: Los Angeles  
facid: I-09870  
Status: Case Closed  
Substance: Gasoline  
Substance Quantity: Not reported  
Local Case No: Not reported  
Case Type: Soil  
Abatement Method Used at the Site: Not reported  
Global ID: T0603703500  
W Global ID: Not reported  
Staff: UNK  
Local Agency: 19000  
Cross Street: SANTA FE  
Enforcement Type: Not reported  
Date Leak Discovered: 1/14/1993  
Date Leak First Reported: 1/19/1993  
Date Leak Record Entered: 2/20/1993  
Date Confirmation Began: Not reported  
Date Leak Stopped: Not reported  
Date Case Last Changed on Database: 3/7/1997  
Date the Case was Closed: 10/18/1996  
How Leak Discovered: Tank Closure  
How Leak Stopped: Not reported  
Cause of Leak: Not reported  
Leak Source: Piping  
Operator: Not reported  
Water System: Not reported  
Well Name: Not reported  
Approx. Dist To Production Well (ft): 2173.8011820979429532199085084  
Source of Cleanup Funding: Piping  
Preliminary Site Assessment Workplan Submitted: Not reported  
Preliminary Site Assessment Began: Not reported  
Pollution Characterization Began: 1/19/1993  
Remediation Plan Submitted: Not reported  
Remedial Action Underway: Not reported  
Post Remedial Action Monitoring Began: Not reported  
Enforcement Action Date: Not reported  
Historical Max MTBE Date: Not reported  
Hist Max MTBE Conc in Groundwater: Not reported  
Hist Max MTBE Conc in Soil: Not reported  
Significant Interim Remedial Action Taken: Not reported  
GW Qualifier: Not reported  
Soil Qualifier: Not reported  
Organization: Not reported  
Owner Contact: Not reported  
Responsible Party: UNOCAL CORPORATION  
RP Address: 376 S VALENCIA AVE, BREA CA 92621  
Program: LUST

Map ID  
Direction  
Distance  
Elevation

MAP FINDINGS

Site

Database(s)

EDR ID Number  
EPA ID Number

**UNOCAL #6150 (Continued)**

**S100877125**

Lat/Long: 33.9890374 / -1  
Local Agency Staff: Not reported  
Beneficial Use: Not reported  
Priority: Not reported  
Cleanup Fund Id: Not reported  
Suspended: Not reported  
Assigned Name: Not reported  
Summary: 10/25/96 SITE QUARTERLY REPORT 12/31/96  
WELL ABANDONMENT REPORT

**SWEEPS UST:**

Status: A  
Comp Number: 9870  
Number: 9  
Board Of Equalization: 44-001057  
Ref Date: 06-30-89  
Act Date: Not reported  
Created Date: 06-30-89  
Tank Status: A  
Owner Tank Id: Not reported  
Swrcb Tank Id: 19-000-009870-000001  
Actv Date: 06-30-89  
Capacity: Not reported  
Tank Use: UNKNOWN  
Stg: W  
Content: Not reported  
Number Of Tanks: 3

Status: A  
Comp Number: 9870  
Number: 9  
Board Of Equalization: 44-001057  
Ref Date: 06-30-89  
Act Date: Not reported  
Created Date: 06-30-89  
Tank Status: A  
Owner Tank Id: Not reported  
Swrcb Tank Id: 19-000-009870-000002  
Actv Date: 06-30-89  
Capacity: Not reported  
Tank Use: UNKNOWN  
Stg: W  
Content: Not reported  
Number Of Tanks: Not reported

Status: A  
Comp Number: 9870  
Number: 9  
Board Of Equalization: 44-001057  
Ref Date: 06-30-89  
Act Date: Not reported  
Created Date: 06-30-89  
Tank Status: A  
Owner Tank Id: Not reported  
Swrcb Tank Id: 19-000-009870-000003  
Actv Date: 06-30-89  
Capacity: Not reported

Map ID  
Direction  
Distance  
Elevation

MAP FINDINGS

Site

Database(s)

EDR ID Number  
EPA ID Number

**UNOCAL #6150 (Continued)**

**S100877125**

Tank Use: UNKNOWN  
Stg: W  
Content: Not reported  
Number Of Tanks: Not reported

**LOS ANGELES CO. HMS:**

Region: LA  
Facility Id: 010013-009870  
Facility Status: Permit  
Area: 2D  
Permit Number: 00001415T  
Permit Status: Removed  
Facility Type: T0

Region: LA  
Facility Id: 010013-050952  
Facility Status: Permit  
Area: 2D  
Permit Number: 000559956  
Permit Status: Permit  
Facility Type: T0

**HAZNET:**

Year: 1997  
Gepaid: CAD981645542  
Contact: UNION OIL CO  
Telephone: 7144286560  
Mailing Name: Not reported  
Mailing Address: PO BOX 25376  
Mailing City,St,Zip: SANTA ANA, CA 927995376  
Gen County: Los Angeles  
TSD EPA ID: CAD028409019  
TSD County: Los Angeles  
Waste Category: Aqueous solution with total organic residues less than 10 percent  
Disposal Method: T01  
Tons: 3.3568  
Facility County: Los Angeles

Year: 1993  
Gepaid: CAD981645542  
Contact: UNION OIL CO  
Telephone: 7144286560  
Mailing Name: Not reported  
Mailing Address: PO BOX 25376  
Mailing City,St,Zip: SANTA ANA, CA 927995376  
Gen County: Los Angeles  
TSD EPA ID: CAD099452708  
TSD County: Los Angeles  
Waste Category: Oil/water separation sludge  
Disposal Method: R01  
Tons: 2.7105  
Facility County: Los Angeles

Year: 1993  
Gepaid: CAD981645542  
Contact: UNION OIL CO

Map ID  
 Direction  
 Distance  
 Elevation

MAP FINDINGS

Site

Database(s)

EDR ID Number  
 EPA ID Number

**UNOCAL #6150 (Continued)**

**S100877125**

Telephone: 7144286560  
 Mailing Name: Not reported  
 Mailing Address: PO BOX 25376  
 Mailing City,St,Zip: SANTA ANA, CA 927995376  
 Gen County: Los Angeles  
 TSD EPA ID: CAD099452708  
 TSD County: Los Angeles  
 Waste Category: Unspecified oil-containing waste  
 Disposal Method: R01  
 Tons: .6255  
 Facility County: Los Angeles

**C10**  
**South**  
**< 1/8**  
**0.051 mi.**  
**271 ft.**

**CASTLE LITHO**  
**5718 SANTA FE AVE**  
**HUNTINGTON PARK, CA**

**SWEEPS UST** **S106924082**  
**N/A**

**Site 1 of 2 in cluster C**

**Relative:**  
**Lower**

**SWEEPS UST:**

Status: A  
 Comp Number: 14693  
 Number: 9  
 Board Of Equalization: Not reported  
 Ref Date: 06-30-89  
 Act Date: Not reported  
 Created Date: 06-30-89  
 Tank Status: Not reported  
 Owner Tank Id: Not reported  
 Swrcb Tank Id: Not reported  
 Actv Date: Not reported  
 Capacity: Not reported  
 Tank Use: Not reported  
 Stg: Not reported  
 Content: Not reported  
 Number Of Tanks: Not reported

**Actual:**  
**180 ft.**

**B11**  
**West**  
**< 1/8**  
**0.071 mi.**  
**374 ft.**

**MARAN WURZELL GLASS AND MIRROR**  
**2300 E SLAUSON AVE**  
**HUNTINGTON PARK, CA 90255**

**RCRA-NonGen** **1001111567**  
**FINDS** **CAD028551505**  
**HAZNET**  
**EMI**

**Site 6 of 6 in cluster B**

**Relative:**  
**Equal**

**RCRA-NonGen:**

Date form received by agency: 09/04/2001  
 Facility name: MARAN WURZELL GLASS AND MIRROR  
 Facility address: 2300 E SLAUSON AVE  
 HUNTINGTON PARK, CA 902552729  
 EPA ID: CAD028551505  
 Contact: KEN SCHOLEFIELD  
 Contact address: 1683 MOUNT VERNON AVE  
 POMONA, CA 91768  
 Contact country: US  
 Contact telephone: (800) 223-4256  
 Contact email: Not reported  
 EPA Region: 09  
 Land type: Municipal

**Actual:**  
**181 ft.**

Map ID  
Direction  
Distance  
Elevation

MAP FINDINGS

Site

Database(s)

EDR ID Number  
EPA ID Number

**MARAN WURZELL GLASS AND MIRROR (Continued)**

**1001111567**

Classification: Non-Generator  
Description: Handler: Non-Generators do not presently generate hazardous waste

Owner/Operator Summary:

Owner/operator name: MARAN WURZELL GLASS AND MIRROR INC  
Owner/operator address: 2300 E SLAUSON AVE  
HUNTINGTON PARK, CA 90255  
Owner/operator country: Not reported  
Owner/operator telephone: (213) 233-4256  
Legal status: Private  
Owner/Operator Type: Owner  
Owner/Op start date: Not reported  
Owner/Op end date: Not reported

Handler Activities Summary:

U.S. importer of hazardous waste: No  
Mixed waste (haz. and radioactive): No  
Recycler of hazardous waste: No  
Transporter of hazardous waste: No  
Treater, storer or disposer of HW: No  
Underground injection activity: No  
On-site burner exemption: No  
Furnace exemption: No  
Used oil fuel burner: No  
Used oil processor: No  
User oil refiner: No  
Used oil fuel marketer to burner: No  
Used oil Specification marketer: No  
Used oil transfer facility: No  
Used oil transporter: No

Historical Generators:

Date form received by agency: 02/12/2001  
Facility name: MARAN WURZELL GLASS AND MIRROR  
Site name: MARAN-WURZELL  
Classification: Large Quantity Generator

Date form received by agency: 03/04/1999  
Facility name: MARAN WURZELL GLASS AND MIRROR  
Site name: MARAN-WURZELL  
Classification: Large Quantity Generator

Date form received by agency: 09/01/1996  
Facility name: MARAN WURZELL GLASS AND MIRROR  
Classification: Large Quantity Generator

Facility Has Received Notices of Violations:

Regulation violated: F - 262.30-34.C  
Area of violation: Generators - General  
Date violation determined: 10/20/1999  
Date achieved compliance: 09/29/2000  
Violation lead agency: EPA  
Enforcement action: Not reported  
Enforcement action date: 12/17/1999  
Enf. disposition status: Not reported

Map ID  
Direction  
Distance  
Elevation

MAP FINDINGS

Site

Database(s)

EDR ID Number  
EPA ID Number

**MARAN WURZELL GLASS AND MIRROR (Continued)**

**1001111567**

Enf. disp. status date: Not reported  
Enforcement lead agency: EPA  
Proposed penalty amount: 0  
Final penalty amount: 0  
Paid penalty amount: 0

Regulation violated: F - 262.30-34.C  
Area of violation: Generators - General  
Date violation determined: 10/20/1999  
Date achieved compliance: 09/29/2000  
Violation lead agency: EPA  
Enforcement action: INITIAL 3008(A) COMPLIANCE  
Enforcement action date: 09/29/2000  
Enf. disposition status: Not reported  
Enf. disp. status date: Not reported  
Enforcement lead agency: EPA  
Proposed penalty amount: 60775  
Final penalty amount: 60775  
Paid penalty amount: 60775

Regulation violated: F - GTG  
Area of violation: Generators - Pre-transport  
Date violation determined: 10/20/1999  
Date achieved compliance: 09/29/2000  
Violation lead agency: EPA  
Enforcement action: Not reported  
Enforcement action date: 12/17/1999  
Enf. disposition status: Not reported  
Enf. disp. status date: Not reported  
Enforcement lead agency: EPA  
Proposed penalty amount: 0  
Final penalty amount: 0  
Paid penalty amount: 0

Regulation violated: F - GTG  
Area of violation: Generators - Pre-transport  
Date violation determined: 10/20/1999  
Date achieved compliance: 09/29/2000  
Violation lead agency: EPA  
Enforcement action: FINAL 3008(A) COMPLIANCE ORDER  
Enforcement action date: 09/29/2000  
Enf. disposition status: Not reported  
Enf. disp. status date: Not reported  
Enforcement lead agency: EPA  
Proposed penalty amount: 0  
Final penalty amount: 60775  
Paid penalty amount: 60775

Regulation violated: F - GTG  
Area of violation: Generators - Pre-transport  
Date violation determined: 10/20/1999  
Date achieved compliance: 09/29/2000  
Violation lead agency: EPA  
Enforcement action: INITIAL 3008(A) COMPLIANCE  
Enforcement action date: 09/29/2000  
Enf. disposition status: Not reported  
Enf. disp. status date: Not reported

Map ID  
Direction  
Distance  
Elevation

MAP FINDINGS

Site

Database(s)

EDR ID Number  
EPA ID Number

**MARAN WURZELL GLASS AND MIRROR (Continued)**

**1001111567**

Enforcement lead agency: EPA  
Proposed penalty amount: 60775  
Final penalty amount: 60775  
Paid penalty amount: 60775

Regulation violated: F - GCP  
Area of violation: Generators - Pre-transport  
Date violation determined: 10/20/1999  
Date achieved compliance: 09/29/2000  
Violation lead agency: EPA  
Enforcement action: FINAL 3008(A) COMPLIANCE ORDER  
Enforcement action date: 09/29/2000  
Enf. disposition status: Not reported  
Enf. disp. status date: Not reported  
Enforcement lead agency: EPA  
Proposed penalty amount: 0  
Final penalty amount: 60775  
Paid penalty amount: 60775

Regulation violated: F - GCP  
Area of violation: Generators - Pre-transport  
Date violation determined: 10/20/1999  
Date achieved compliance: 09/29/2000  
Violation lead agency: EPA  
Enforcement action: Not reported  
Enforcement action date: 12/17/1999  
Enf. disposition status: Not reported  
Enf. disp. status date: Not reported  
Enforcement lead agency: EPA  
Proposed penalty amount: 0  
Final penalty amount: 0  
Paid penalty amount: 0

Regulation violated: F - 262.30-34.C  
Area of violation: Generators - General  
Date violation determined: 10/20/1999  
Date achieved compliance: 09/29/2000  
Violation lead agency: EPA  
Enforcement action: FINAL 3008(A) COMPLIANCE ORDER  
Enforcement action date: 09/29/2000  
Enf. disposition status: Not reported  
Enf. disp. status date: Not reported  
Enforcement lead agency: EPA  
Proposed penalty amount: 0  
Final penalty amount: 60775  
Paid penalty amount: 60775

Regulation violated: F - GCP  
Area of violation: Generators - Pre-transport  
Date violation determined: 10/20/1999  
Date achieved compliance: 09/29/2000  
Violation lead agency: EPA  
Enforcement action: INITIAL 3008(A) COMPLIANCE  
Enforcement action date: 09/29/2000  
Enf. disposition status: Not reported  
Enf. disp. status date: Not reported  
Enforcement lead agency: EPA

Map ID  
Direction  
Distance  
Elevation

MAP FINDINGS

Site

Database(s)

EDR ID Number  
EPA ID Number

**MARAN WURZELL GLASS AND MIRROR (Continued)**

**1001111567**

Proposed penalty amount: 60775  
Final penalty amount: 60775  
Paid penalty amount: 60775

Evaluation Action Summary:

Evaluation date: 09/29/2000  
Evaluation: NOT A SIGNIFICANT NON-COMPLIER  
Area of violation: Not reported  
Date achieved compliance: Not reported  
Evaluation lead agency: EPA

Evaluation date: 10/20/1999  
Evaluation: COMPLIANCE EVALUATION INSPECTION ON-SITE  
Area of violation: Generators - General  
Date achieved compliance: 09/29/2000  
Evaluation lead agency: EPA

Evaluation date: 10/20/1999  
Evaluation: COMPLIANCE EVALUATION INSPECTION ON-SITE  
Area of violation: Generators - Pre-transport  
Date achieved compliance: 09/29/2000  
Evaluation lead agency: EPA

Evaluation date: 10/20/1999  
Evaluation: SIGNIFICANT NON-COMPLIER  
Area of violation: Not reported  
Date achieved compliance: Not reported  
Evaluation lead agency: EPA

FINDS:

Registry ID: 110000831100

Environmental Interest/Information System

The NEI (National Emissions Inventory) database contains information on stationary and mobile sources that emit criteria air pollutants and their precursors, as well as hazardous air pollutants (HAPs).

RCRAInfo is a national information system that supports the Resource Conservation and Recovery Act (RCRA) program through the tracking of events and activities related to facilities that generate, transport, and treat, store, or dispose of hazardous waste. RCRAInfo allows RCRA program staff to track the notification, permit, compliance, and corrective action activities required under RCRA.

ICIS (Integrated Compliance Information System) is the Integrated Compliance Information System and provides a database that, when complete, will contain integrated Enforcement and Compliance information across most of EPA's programs. The vision for ICIS is to replace EPA's independent databases that contain Enforcement data with a single repository for that information. Currently, ICIS contains all Federal Administrative and Judicial enforcement actions. This information is maintained in ICIS by EPA in the Regional offices and it Headquarters. A future release of ICIS will replace the Permit Compliance System (PCS) which supports the NPDES and will integrate that information with Federal actions already in the system. ICIS also has the capability to track other activities occurring in the Region

Map ID  
Direction  
Distance  
Elevation

MAP FINDINGS

Site

Database(s)

EDR ID Number  
EPA ID Number

**MARAN WURZELL GLASS AND MIRROR (Continued)**

**1001111567**

that support Compliance and Enforcement programs. These include;  
Incident Tracking, Compliance Assistance, and Compliance Monitoring.

HAZNET:

Year: 2000  
Gepaid: CAD028551505  
Contact: MARAN WURZELL GLASS & MIRROR  
Telephone: 0000000000  
Mailing Name: Not reported  
Mailing Address: 2300 E SLAUSON AVE  
Mailing City,St,Zip: HUNTINGTON PARK, CA 902550000  
Gen County: Los Angeles  
TSD EPA ID: NVT330010000  
TSD County: 99  
Waste Category: Other organic solids  
Disposal Method: D99  
Tons: 109.5640  
Facility County: Los Angeles

Year: 2000  
Gepaid: CAD028551505  
Contact: MARAN WURZELL GLASS & MIRROR  
Telephone: 0000000000  
Mailing Name: Not reported  
Mailing Address: 2300 E SLAUSON AVE  
Mailing City,St,Zip: HUNTINGTON PARK, CA 902550000  
Gen County: Los Angeles  
TSD EPA ID: CAD028409019  
TSD County: Los Angeles  
Waste Category: Unspecified aqueous solution  
Disposal Method: T01  
Tons: 27.1050  
Facility County: Los Angeles

Year: 1999  
Gepaid: CAD028551505  
Contact: MARAN WURZELL GLASS & MIRROR  
Telephone: 0000000000  
Mailing Name: Not reported  
Mailing Address: 2300 E SLAUSON AVE  
Mailing City,St,Zip: HUNTINGTON PARK, CA 902550000  
Gen County: Los Angeles  
TSD EPA ID: KSD980633259  
TSD County: 99  
Waste Category: Paint sludge  
Disposal Method: Not reported  
Tons: 1.9261  
Facility County: Los Angeles

Year: 1999  
Gepaid: CAD028551505  
Contact: MARAN WURZELL GLASS & MIRROR  
Telephone: 0000000000  
Mailing Name: Not reported  
Mailing Address: 2300 E SLAUSON AVE  
Mailing City,St,Zip: HUNTINGTON PARK, CA 902550000

Map ID  
Direction  
Distance  
Elevation

MAP FINDINGS

Site

Database(s)

EDR ID Number  
EPA ID Number

**MARAN WURZELL GLASS AND MIRROR (Continued)**

**1001111567**

Gen County: Los Angeles  
TSD EPA ID: CAD097030993  
TSD County: Los Angeles  
Waste Category: Metal sludge (Alkaline solution (pH >= 12.5) with metals)  
Disposal Method: D99  
Tons: 9  
Facility County: Los Angeles

Year: 1999  
Gepaid: CAD028551505  
Contact: MARAN WURZELL GLASS & MIRROR  
Telephone: 0000000000  
Mailing Name: Not reported  
Mailing Address: 2300 E SLAUSON AVE  
Mailing City,St,Zip: HUNTINGTON PARK, CA 902550000  
Gen County: Los Angeles  
TSD EPA ID: CAD097030993  
TSD County: Los Angeles  
Waste Category: Metal sludge (Alkaline solution (pH >= 12.5) with metals)  
Disposal Method: Not reported  
Tons: 3  
Facility County: Los Angeles

[Click this hyperlink](#) while viewing on your computer to access 22 additional CA\_HAZNET: record(s) in the EDR Site Report.

EMI:

Year: 1987  
County Code: 19  
Air Basin: SC  
Facility ID: 54724  
Air District Name: SC  
SIC Code: 3231  
Air District Name: SOUTH COAST AQMD  
Community Health Air Pollution Info System: Not reported  
Consolidated Emission Reporting Rule: Not reported  
Total Organic Hydrocarbon Gases Tons/Yr: 8  
Reactive Organic Gases Tons/Yr: 3  
Carbon Monoxide Emissions Tons/Yr: 0  
NOX - Oxides of Nitrogen Tons/Yr: 0  
SOX - Oxides of Sulphur Tons/Yr: 0  
Particulate Matter Tons/Yr: 0  
Part. Matter 10 Micrometers & Smlr Tons/Yr: 0

Year: 1990  
County Code: 19  
Air Basin: SC  
Facility ID: 54724  
Air District Name: SC  
SIC Code: 3231  
Air District Name: SOUTH COAST AQMD  
Community Health Air Pollution Info System: Not reported  
Consolidated Emission Reporting Rule: Not reported  
Total Organic Hydrocarbon Gases Tons/Yr: 16  
Reactive Organic Gases Tons/Yr: 16  
Carbon Monoxide Emissions Tons/Yr: 0  
NOX - Oxides of Nitrogen Tons/Yr: 0

Map ID  
Direction  
Distance  
Elevation

MAP FINDINGS

Site

Database(s)

EDR ID Number  
EPA ID Number

**MARAN WURZELL GLASS AND MIRROR (Continued)**

1001111567

SOX - Oxides of Sulphur Tons/Yr:	0
Particulate Matter Tons/Yr:	0
Part. Matter 10 Micrometers & Smlr Tons/Yr:	0
Year:	1995
County Code:	19
Air Basin:	SC
Facility ID:	54724
Air District Name:	SC
SIC Code:	3231
Air District Name:	SOUTH COAST AQMD
Community Health Air Pollution Info System:	Not reported
Consolidated Emission Reporting Rule:	Not reported
Total Organic Hydrocarbon Gases Tons/Yr:	26
Reactive Organic Gases Tons/Yr:	19
Carbon Monoxide Emissions Tons/Yr:	0
NOX - Oxides of Nitrogen Tons/Yr:	0
SOX - Oxides of Sulphur Tons/Yr:	0
Particulate Matter Tons/Yr:	0
Part. Matter 10 Micrometers & Smlr Tons/Yr:	0
Year:	1996
County Code:	19
Air Basin:	SC
Facility ID:	54724
Air District Name:	SC
SIC Code:	3231
Air District Name:	SOUTH COAST AQMD
Community Health Air Pollution Info System:	Not reported
Consolidated Emission Reporting Rule:	Not reported
Total Organic Hydrocarbon Gases Tons/Yr:	32
Reactive Organic Gases Tons/Yr:	24
Carbon Monoxide Emissions Tons/Yr:	0
NOX - Oxides of Nitrogen Tons/Yr:	0
SOX - Oxides of Sulphur Tons/Yr:	0
Particulate Matter Tons/Yr:	0
Part. Matter 10 Micrometers & Smlr Tons/Yr:	0
Year:	1997
County Code:	19
Air Basin:	SC
Facility ID:	54724
Air District Name:	SC
SIC Code:	3231
Air District Name:	SOUTH COAST AQMD
Community Health Air Pollution Info System:	Not reported
Consolidated Emission Reporting Rule:	Not reported
Total Organic Hydrocarbon Gases Tons/Yr:	20
Reactive Organic Gases Tons/Yr:	14
Carbon Monoxide Emissions Tons/Yr:	0
NOX - Oxides of Nitrogen Tons/Yr:	0
SOX - Oxides of Sulphur Tons/Yr:	0
Particulate Matter Tons/Yr:	0
Part. Matter 10 Micrometers & Smlr Tons/Yr:	0
Year:	1998
County Code:	19

Map ID  
Direction  
Distance  
Elevation

MAP FINDINGS

Site

Database(s)

EDR ID Number  
EPA ID Number

**MARAN WURZELL GLASS AND MIRROR (Continued)**

**1001111567**

Air Basin: SC  
Facility ID: 54724  
Air District Name: SC  
SIC Code: 3231  
Air District Name: SOUTH COAST AQMD  
Community Health Air Pollution Info System: Not reported  
Consolidated Emission Reporting Rule: Not reported  
Total Organic Hydrocarbon Gases Tons/Yr: 17  
Reactive Organic Gases Tons/Yr: 13  
Carbon Monoxide Emissions Tons/Yr: 0  
NOX - Oxides of Nitrogen Tons/Yr: 0  
SOX - Oxides of Sulphur Tons/Yr: 0  
Particulate Matter Tons/Yr: 0  
Part. Matter 10 Micrometers & Smlr Tons/Yr: 0

Year: 1999  
County Code: 19  
Air Basin: SC  
Facility ID: 54724  
Air District Name: SC  
SIC Code: 3231  
Air District Name: SOUTH COAST AQMD  
Community Health Air Pollution Info System: Not reported  
Consolidated Emission Reporting Rule: Not reported  
Total Organic Hydrocarbon Gases Tons/Yr: 20  
Reactive Organic Gases Tons/Yr: 14  
Carbon Monoxide Emissions Tons/Yr: 0  
NOX - Oxides of Nitrogen Tons/Yr: 0  
SOX - Oxides of Sulphur Tons/Yr: 0  
Particulate Matter Tons/Yr: 0  
Part. Matter 10 Micrometers & Smlr Tons/Yr: 0

Year: 2000  
County Code: 19  
Air Basin: SC  
Facility ID: 54724  
Air District Name: SC  
SIC Code: 3231  
Air District Name: SOUTH COAST AQMD  
Community Health Air Pollution Info System: Not reported  
Consolidated Emission Reporting Rule: Not reported  
Total Organic Hydrocarbon Gases Tons/Yr: 20  
Reactive Organic Gases Tons/Yr: 14  
Carbon Monoxide Emissions Tons/Yr: 0  
NOX - Oxides of Nitrogen Tons/Yr: 0  
SOX - Oxides of Sulphur Tons/Yr: 0  
Particulate Matter Tons/Yr: 0  
Part. Matter 10 Micrometers & Smlr Tons/Yr: 0

Map ID  
Direction  
Distance  
Elevation

MAP FINDINGS

Site

Database(s)

EDR ID Number  
EPA ID Number

C12  
South  
< 1/8  
0.072 mi.  
381 ft.

**SCOTTY'S SERVICE**  
5955 SANTA FE  
HUNTINGTON PARK, CA 90255

EDR Historical Auto Stations 1008996163  
N/A

Site 2 of 2 in cluster C

Relative:  
Lower

EDR Historical Auto Stations:

Name: SCOTTY'S SERVICE  
Year: 1956  
Type: Not reported

Actual:  
180 ft.

Name: SCOTTY'S SERVICE  
Year: 1956  
Type: Not reported

13  
East  
< 1/8  
0.075 mi.  
399 ft.

**LUCYS MACHINE CO**  
2452 E SLAUSOL AVE  
HUNTINGTON PARK, CA 90255

RCRA-SQG 1000442169  
CAD982050163

Relative:  
Equal

RCRA-SQG:

Date form received by agency: 10/19/1987  
Facility name: LUCYS MACHINE CO  
Facility address: 2452 E SLAUSOL AVE  
HUNTINGTON PARK, CA 90255  
EPA ID: CAD982050163  
Contact: ENVIRONMENTAL MANAGER  
Contact address: 2452 E SLAUSOL AVE  
HUNTINGTON PARK, CA 90255

Actual:  
181 ft.

Contact country: US  
Contact telephone: (213) 587-6162  
Contact email: Not reported  
EPA Region: 09  
Classification: Small Small Quantity Generator  
Description: Handler: generates more than 100 and less than 1000 kg of hazardous waste during any calendar month and accumulates less than 6000 kg of hazardous waste at any time; or generates 100 kg or less of hazardous waste during any calendar month, and accumulates more than 1000 kg of hazardous waste at any time

Owner/Operator Summary:

Owner/operator name: DAVID RUSSELL  
Owner/operator address: NOT REQUIRED  
NOT REQUIRED, ME 99999  
Owner/operator country: Not reported  
Owner/operator telephone: (415) 555-1212  
Legal status: Private  
Owner/Operator Type: Owner  
Owner/Op start date: Not reported  
Owner/Op end date: Not reported

Owner/operator name: NOT REQUIRED  
Owner/operator address: NOT REQUIRED  
NOT REQUIRED, ME 99999  
Owner/operator country: Not reported  
Owner/operator telephone: (415) 555-1212  
Legal status: Private  
Owner/Operator Type: Operator

Map ID  
Direction  
Distance  
Elevation

MAP FINDINGS

Site

Database(s)

EDR ID Number  
EPA ID Number

**LUCYS MACHINE CO (Continued)**

**1000442169**

Owner/Op start date: Not reported  
Owner/Op end date: Not reported

Handler Activities Summary:

U.S. importer of hazardous waste: No  
Mixed waste (haz. and radioactive): No  
Recycler of hazardous waste: No  
Transporter of hazardous waste: No  
Treater, storer or disposer of HW: No  
Underground injection activity: No  
On-site burner exemption: No  
Furnace exemption: No  
Used oil fuel burner: No  
Used oil processor: No  
Used oil refiner: No  
Used oil fuel marketer to burner: No  
Used oil Specification marketer: No  
Used oil transfer facility: No  
Used oil transporter: No

Violation Status: No violations found

**14**  
**NNE**  
**< 1/8**  
**0.078 mi.**  
**409 ft.**

**CONTINOUS DRY CLEANING CO**  
**2420 E 58TH ST**  
**LOS ANGELES, CA**

**EDR Historical Cleaners** **1009187363**  
**N/A**

**Relative:**  
**Higher**

EDR Historical Cleaners:

Name: CONTINOUS DRY CLEANING CO  
Year: 1924  
Type: CLOTHES CLEANERS PRESSERS AND DYERS

**Actual:**  
**182 ft.**

**D15**  
**South**  
**< 1/8**  
**0.080 mi.**  
**424 ft.**

**5961 SANTA FE AVE**  
**HUNTINGTON PARK, CA 90255**

**SWEEPS UST** **S106927443**  
**CDL** **N/A**

**Site 1 of 2 in cluster D**

**Relative:**  
**Lower**

SWEEPS UST:

Status: A  
Comp Number: 9695  
Number: 9  
Board Of Equalization: Not reported  
Ref Date: 06-30-89  
Act Date: Not reported  
Created Date: 06-30-89  
Tank Status: Not reported  
Owner Tank Id: Not reported  
Swrcb Tank Id: Not reported  
Actv Date: Not reported  
Capacity: Not reported  
Tank Use: Not reported  
Stg: Not reported  
Content: Not reported  
Number Of Tanks: Not reported

**Actual:**  
**180 ft.**

Map ID  
Direction  
Distance  
Elevation

MAP FINDINGS

Site

Database(s)

EDR ID Number  
EPA ID Number

(Continued)

S106927443

CDL:

Facility ID: 199901084  
Lab Type: Illegal Drug Lab (L) - location where an illegal drug lab was operated or drug lab equipment and/or materials were stored.

D16  
South  
< 1/8  
0.102 mi.  
537 ft.

ED FOLTZ AUTO  
5975 SANTA FE AVE  
HUNTINGTON PARK, CA 90255

RCRA-SQG 1000229961  
FINDS CAD981659717  
HAZNET

Site 2 of 2 in cluster D

Relative:  
Lower

RCRA-SQG:

Date form received by agency: 07/30/1987  
Facility name: ED FOLTZ AUTO  
Facility address: 5975 SANTA FE AVE  
HUNTINGTON PARK, CA 90255  
EPA ID: CAD981659717  
Contact: ED FOLTZ  
Contact address: 5975 SANTA FE AVE  
HUNTINGTON PARK, CA 90255  
Contact country: US  
Contact telephone: (213) 585-0921  
Contact email: Not reported  
EPA Region: 09  
Classification: Small Small Quantity Generator  
Description: Handler: generates more than 100 and less than 1000 kg of hazardous waste during any calendar month and accumulates less than 6000 kg of hazardous waste at any time; or generates 100 kg or less of hazardous waste during any calendar month, and accumulates more than 1000 kg of hazardous waste at any time

Actual:  
179 ft.

Owner/Operator Summary:

Owner/operator name: ED FOLTZ  
Owner/operator address: NOT REQUIRED  
NOT REQUIRED, ME 99999  
Owner/operator country: Not reported  
Owner/operator telephone: (415) 555-1212  
Legal status: Private  
Owner/Operator Type: Owner  
Owner/Op start date: Not reported  
Owner/Op end date: Not reported

Owner/operator name: NOT REQUIRED  
Owner/operator address: NOT REQUIRED  
NOT REQUIRED, ME 99999  
Owner/operator country: Not reported  
Owner/operator telephone: (415) 555-1212  
Legal status: Private  
Owner/Operator Type: Operator  
Owner/Op start date: Not reported  
Owner/Op end date: Not reported

Handler Activities Summary:

U.S. importer of hazardous waste: No  
Mixed waste (haz. and radioactive): No  
Recycler of hazardous waste: No

Map ID  
Direction  
Distance  
Elevation

MAP FINDINGS

Site

Database(s)

EDR ID Number  
EPA ID Number

**ED FOLTZ AUTO (Continued)**

**1000229961**

Transporter of hazardous waste: No  
Treater, storer or disposer of HW: No  
Underground injection activity: No  
On-site burner exemption: No  
Furnace exemption: No  
Used oil fuel burner: No  
Used oil processor: No  
User oil refiner: No  
Used oil fuel marketer to burner: No  
Used oil Specification marketer: No  
Used oil transfer facility: No  
Used oil transporter: No

Violation Status: No violations found

**FINDS:**

Registry ID: 110002740990

**Environmental Interest/Information System**

California Hazardous Waste Tracking System - Datamart (HWTS-DATAMART) provides California with information on hazardous waste shipments for generators, transporters, and treatment, storage, and disposal facilities.

RCRAInfo is a national information system that supports the Resource Conservation and Recovery Act (RCRA) program through the tracking of events and activities related to facilities that generate, transport, and treat, store, or dispose of hazardous waste. RCRAInfo allows RCRA program staff to track the notification, permit, compliance, and corrective action activities required under RCRA.

**HAZNET:**

Year: 2010  
Gepaid: CAD981659717  
Contact: ED FOLTZ / DAVE FOLTZ  
Telephone: 3235850921  
Mailing Name: Not reported  
Mailing Address: 5975 SANTA FE AVE  
Mailing City,St,Zip: HUNTINGTON PARK, CA 902550000  
Gen County: Not reported  
TSD EPA ID: CAD099452708  
TSD County: Not reported  
Waste Category: Aqueous solution with total organic residues 10 percent or more  
Disposal Method: OTHER RECOVERY OF RECLAMATION FOR REUSE INCLUDING ACID REGENERATION, ORGANICS RECOVERY ECT  
Tons: 0.10425  
Facility County: Los Angeles

Year: 2005  
Gepaid: CAD981659717  
Contact: ED FOLTZ  
Telephone: 3235850921  
Mailing Name: Not reported  
Mailing Address: 5975 SANTA FE AVE  
Mailing City,St,Zip: HUNTINGTON PARK, CA 902550000

Map ID  
Direction  
Distance  
Elevation

MAP FINDINGS

Site

Database(s)

EDR ID Number  
EPA ID Number

**ED FOLTZ AUTO (Continued)**

**1000229961**

Gen County: Los Angeles  
TSD EPA ID: CAT080013352  
TSD County: Los Angeles  
Waste Category: Waste oil and mixed oil  
Disposal Method: R01  
Tons: 1.79  
Facility County: Not reported

Year: 1999  
Gepaid: CAD981659717  
Contact: ED FOLTZ  
Telephone: 0000000000  
Mailing Name: Not reported  
Mailing Address: 5975 SANTA FE AVE  
Mailing City,St,Zip: HUNTINGTON PARK, CA 902550000  
Gen County: Los Angeles  
TSD EPA ID: CAT080013352  
TSD County: Los Angeles  
Waste Category: Waste oil and mixed oil  
Disposal Method: R01  
Tons: 2.502  
Facility County: Los Angeles

Year: 1997  
Gepaid: CAD981659717  
Contact: ED FOLTZ  
Telephone: 0000000000  
Mailing Name: Not reported  
Mailing Address: 5975 SANTA FE AVE  
Mailing City,St,Zip: HUNTINGTON PARK, CA 902550000  
Gen County: Los Angeles  
TSD EPA ID: CAD028409019  
TSD County: Los Angeles  
Waste Category: Hydrocarbon solvents (benzene, hexane, Stoddard, Etc.)  
Disposal Method: H01  
Tons: .1542  
Facility County: Los Angeles

Year: 1994  
Gepaid: CAD981659717  
Contact: ED FOLTZ  
Telephone: 0000000000  
Mailing Name: Not reported  
Mailing Address: 5975 SANTA FE AVE  
Mailing City,St,Zip: HUNTINGTON PARK, CA 902550000  
Gen County: Los Angeles  
TSD EPA ID: CAD009522988  
TSD County: Los Angeles  
Waste Category: Waste oil and mixed oil  
Disposal Method: R01  
Tons: .6255  
Facility County: Los Angeles

[Click this hyperlink](#) while viewing on your computer to access 1 additional CA\_HAZNET: record(s) in the EDR Site Report.

Map ID  
 Direction  
 Distance  
 Elevation

MAP FINDINGS

Site

Database(s)

EDR ID Number  
 EPA ID Number

**E17**  
**NE**  
 < 1/8  
 0.105 mi.  
 556 ft.

**CERTIFIED STEEL TREATING CORP**  
**2454 E 58TH ST**  
**LOS ANGELES, CA 90058**

**RCRA-SQG** 1000411625  
**FINDS** CAD008271702  
**HAZNET**

**Site 1 of 2 in cluster E**

**Relative:**  
**Higher**

RCRA-SQG:

Date form received by agency: 09/01/1996  
 Facility name: CERTIFIED STEEL TREATING CORP  
 Facility address: 2454 E 58TH ST  
 LOS ANGELES, CA 90058

**Actual:**  
**183 ft.**

EPA ID: CAD008271702  
 Contact: Not reported  
 Contact address: Not reported  
 Contact country: Not reported  
 Contact telephone: Not reported  
 Contact email: Not reported  
 EPA Region: 09  
 Classification: Small Small Quantity Generator  
 Description: Handler: generates more than 100 and less than 1000 kg of hazardous waste during any calendar month and accumulates less than 6000 kg of hazardous waste at any time; or generates 100 kg or less of hazardous waste during any calendar month, and accumulates more than 1000 kg of hazardous waste at any time

Owner/Operator Summary:

Owner/operator name: PAULINE NICOLLS  
 Owner/operator address: NOT REQUIRED  
 NOT REQUIRED, ME 99999  
 Owner/operator country: Not reported  
 Owner/operator telephone: (415) 555-1212  
 Legal status: Private  
 Owner/Operator Type: Owner  
 Owner/Op start date: Not reported  
 Owner/Op end date: Not reported

Owner/operator name: NOT REQUIRED  
 Owner/operator address: NOT REQUIRED  
 NOT REQUIRED, ME 99999  
 Owner/operator country: Not reported  
 Owner/operator telephone: (415) 555-1212  
 Legal status: Private  
 Owner/Operator Type: Operator  
 Owner/Op start date: Not reported  
 Owner/Op end date: Not reported

Handler Activities Summary:

U.S. importer of hazardous waste: No  
 Mixed waste (haz. and radioactive): No  
 Recycler of hazardous waste: No  
 Transporter of hazardous waste: No  
 Treater, storer or disposer of HW: No  
 Underground injection activity: No  
 On-site burner exemption: No  
 Furnace exemption: No  
 Used oil fuel burner: No  
 Used oil processor: No

Map ID  
Direction  
Distance  
Elevation

MAP FINDINGS

Site

Database(s)

EDR ID Number  
EPA ID Number

**CERTIFIED STEEL TREATING CORP (Continued)**

**1000411625**

User oil refiner: No  
Used oil fuel marketer to burner: No  
Used oil Specification marketer: No  
Used oil transfer facility: No  
Used oil transporter: No

Historical Generators:

Date form received by agency: 08/11/1980  
Facility name: CERTIFIED STEEL TREATING CORP  
Classification: Large Quantity Generator

Violation Status: No violations found

FINDS:

Registry ID: 110002631420

Environmental Interest/Information System

California Hazardous Waste Tracking System - Datamart (HWTS-DATAMART) provides California with information on hazardous waste shipments for generators, transporters, and treatment, storage, and disposal facilities.

RCRAInfo is a national information system that supports the Resource Conservation and Recovery Act (RCRA) program through the tracking of events and activities related to facilities that generate, transport, and treat, store, or dispose of hazardous waste. RCRAInfo allows RCRA program staff to track the notification, permit, compliance, and corrective action activities required under RCRA.

HAZNET:

Year: 2010  
Gepaid: CAD008271702  
Contact: JEFF DAVIS MANAGER  
Telephone: 3235838711  
Mailing Name: Not reported  
Mailing Address: 2454 E 58TH ST  
Mailing City,St,Zip: LOS ANGELES, CA 900583558  
Gen County: Not reported  
TSD EPA ID: AZD081705402  
TSD County: Not reported  
Waste Category: Other organic solids  
Disposal Method: STORAGE, BULKING, AND/OR TRANSFER OFF SITE--NO TREATMENT/RECOVERY (H010-H129) OR (H131-H135)  
Tons: 0.6  
Facility County: Los Angeles

Year: 2010  
Gepaid: CAD008271702  
Contact: JEFF DAVIS MANAGER  
Telephone: 3235838711  
Mailing Name: Not reported  
Mailing Address: 2454 E 58TH ST  
Mailing City,St,Zip: LOS ANGELES, CA 900583558  
Gen County: Not reported  
TSD EPA ID: AZD081705402

Map ID  
Direction  
Distance  
Elevation

MAP FINDINGS

Site

Database(s)

EDR ID Number  
EPA ID Number

**CERTIFIED STEEL TREATING CORP (Continued)**

**1000411625**

TSD County: Not reported  
Waste Category: Other organic solids  
Disposal Method: STORAGE, BULKING, AND/OR TRANSFER OFF SITE--NO TREATMENT/RECOVERY  
(H010-H129) OR (H131-H135)  
Tons: 0.5  
Facility County: Los Angeles

Year: 2010  
Gepaid: CAD008271702  
Contact: JEFF DAVIS MANAGER  
Telephone: 3235838711  
Mailing Name: Not reported  
Mailing Address: 2454 E 58TH ST  
Mailing City,St,Zip: LOS ANGELES, CA 900583558  
Gen County: Not reported  
TSD EPA ID: CAD097030993  
TSD County: Not reported  
Waste Category: Unspecified organic liquid mixture  
Disposal Method: STORAGE, BULKING, AND/OR TRANSFER OFF SITE--NO TREATMENT/RECOVERY  
(H010-H129) OR (H131-H135)  
Tons: 0.68  
Facility County: Los Angeles

Year: 2010  
Gepaid: CAD008271702  
Contact: JEFF DAVIS MANAGER  
Telephone: 3235838711  
Mailing Name: Not reported  
Mailing Address: 2454 E 58TH ST  
Mailing City,St,Zip: LOS ANGELES, CA 900583558  
Gen County: Not reported  
TSD EPA ID: CAD097030993  
TSD County: Not reported  
Waste Category: Unspecified organic liquid mixture  
Disposal Method: STORAGE, BULKING, AND/OR TRANSFER OFF SITE--NO TREATMENT/RECOVERY  
(H010-H129) OR (H131-H135)  
Tons: 0.68  
Facility County: Los Angeles

Year: 2010  
Gepaid: CAD008271702  
Contact: JEFF DAVIS MANAGER  
Telephone: 3235838711  
Mailing Name: Not reported  
Mailing Address: 2454 E 58TH ST  
Mailing City,St,Zip: LOS ANGELES, CA 900583558  
Gen County: Not reported  
TSD EPA ID: AZD081705402  
TSD County: Not reported  
Waste Category: Other organic solids  
Disposal Method: STORAGE, BULKING, AND/OR TRANSFER OFF SITE--NO TREATMENT/RECOVERY  
(H010-H129) OR (H131-H135)  
Tons: 0.75  
Facility County: Los Angeles

Map ID  
Direction  
Distance  
Elevation

MAP FINDINGS

Site

Database(s)

EDR ID Number  
EPA ID Number

**CERTIFIED STEEL TREATING CORP (Continued)**

**1000411625**

[Click this hyperlink](#) while viewing on your computer to access  
39 additional CA\_HAZNET: record(s) in the EDR Site Report.

**E18  
NE  
< 1/8  
0.106 mi.  
562 ft.**

**AMERICAN PARTS CLEANER SERVICES  
2455 E 58TH ST  
HUNTINGTON PARK, CA 90058**

**RCRA-LQG 1010562000  
HAZNET CAR000185595**

**Site 2 of 2 in cluster E**

**Relative:  
Higher**

RCRA-LQG:

**Actual:  
183 ft.**

Date form received by agency: 07/03/2007  
Facility name: AMERICAN PARTS CLEANER SERVICES  
Facility address: 2455 E 58TH ST  
HUNTINGTON PARK, CA 90058  
EPA ID: CAR000185595  
Contact: JEREMIAS BELTRAN  
Contact address: 2455 E 58TH ST  
HUNTINGTON PARK, CA 90058  
Contact country: US  
Contact telephone: 323-586-0663  
Contact email: AMERICANPARTS@SBCGLOBAL.NET  
EPA Region: 09  
Land type: Private  
Classification: Large Quantity Generator  
Description: Handler: generates 1,000 kg or more of hazardous waste during any calendar month; or generates more than 1 kg of acutely hazardous waste during any calendar month; or generates more than 100 kg of any residue or contaminated soil, waste or other debris resulting from the cleanup of a spill, into or on any land or water, of acutely hazardous waste during any calendar month; or generates 1 kg or less of acutely hazardous waste during any calendar month, and accumulates more than 1 kg of acutely hazardous waste at any time; or generates 100 kg or less of any residue or contaminated soil, waste or other debris resulting from the cleanup of a spill, into or on any land or water, of acutely hazardous waste during any calendar month, and accumulates more than 100 kg of that material at any time

Owner/Operator Summary:

Owner/operator name: AMERICAN PARTS CLEANER SERVICES  
Owner/operator address: Not reported  
Not reported  
Owner/operator country: Not reported  
Owner/operator telephone: Not reported  
Legal status: Private  
Owner/Operator Type: Operator  
Owner/Op start date: 03/03/2004  
Owner/Op end date: Not reported

Owner/operator name: JEREMIAS BELTRAN  
Owner/operator address: 2455 E 58TH ST  
LOS ANGELES, CA 90058  
Owner/operator country: US  
Owner/operator telephone: Not reported  
Legal status: Private  
Owner/Operator Type: Owner  
Owner/Op start date: 03/03/2004  
Owner/Op end date: Not reported

Map ID  
Direction  
Distance  
Elevation

MAP FINDINGS

Site

Database(s)

EDR ID Number  
EPA ID Number

**AMERICAN PARTS CLEANER SERVICES (Continued)**

**1010562000**

Handler Activities Summary:

U.S. importer of hazardous waste: No  
Mixed waste (haz. and radioactive): No  
Recycler of hazardous waste: No  
Transporter of hazardous waste: Yes  
Treater, storer or disposer of HW: No  
Underground injection activity: No  
On-site burner exemption: No  
Furnace exemption: No  
Used oil fuel burner: No  
Used oil processor: No  
User oil refiner: No  
Used oil fuel marketer to burner: No  
Used oil Specification marketer: No  
Used oil transfer facility: No  
Used oil transporter: No

Hazardous Waste Summary:

Waste code: D001  
Waste name: IGNITABLE HAZARDOUS WASTES ARE THOSE WASTES WHICH HAVE A FLASHPOINT OF LESS THAN 140 DEGREES FAHRENHEIT AS DETERMINED BY A PENSKEY-MARTENS CLOSED CUP FLASH POINT TESTER. ANOTHER METHOD OF DETERMINING THE FLASH POINT OF A WASTE IS TO REVIEW THE MATERIAL SAFETY DATA SHEET, WHICH CAN BE OBTAINED FROM THE MANUFACTURER OR DISTRIBUTOR OF THE MATERIAL. LACQUER THINNER IS AN EXAMPLE OF A COMMONLY USED SOLVENT WHICH WOULD BE CONSIDERED AS IGNITABLE HAZARDOUS WASTE.

Facility Has Received Notices of Violations:

Regulation violated: Not reported  
Area of violation: Transporters - Manifest and Recordkeeping  
Date violation determined: 03/18/2010  
Date achieved compliance: Not reported  
Violation lead agency: State  
Enforcement action: Not reported  
Enforcement action date: Not reported  
Enf. disposition status: Not reported  
Enf. disp. status date: Not reported  
Enforcement lead agency: Not reported  
Proposed penalty amount: 0  
Final penalty amount: 0  
Paid penalty amount: 0

Regulation violated: Not reported  
Area of violation: Transporters - General  
Date violation determined: 03/18/2010  
Date achieved compliance: Not reported  
Violation lead agency: State  
Enforcement action: Not reported  
Enforcement action date: Not reported  
Enf. disposition status: Not reported  
Enf. disp. status date: Not reported  
Enforcement lead agency: Not reported  
Proposed penalty amount: 0  
Final penalty amount: 0  
Paid penalty amount: 0

Map ID  
Direction  
Distance  
Elevation

MAP FINDINGS

Site

Database(s)

EDR ID Number  
EPA ID Number

**AMERICAN PARTS CLEANER SERVICES (Continued)**

**1010562000**

Regulation violated: Not reported  
Area of violation: Transporters - Manifest and Recordkeeping  
Date violation determined: 03/18/2010  
Date achieved compliance: Not reported  
Violation lead agency: State  
Enforcement action: WRITTEN INFORMAL  
Enforcement action date: 03/18/2010  
Enf. disposition status: Not reported  
Enf. disp. status date: Not reported  
Enforcement lead agency: State  
Proposed penalty amount: 0  
Final penalty amount: 0  
Paid penalty amount: 0

Regulation violated: Not reported  
Area of violation: Transporters - General  
Date violation determined: 03/18/2010  
Date achieved compliance: Not reported  
Violation lead agency: State  
Enforcement action: WRITTEN INFORMAL  
Enforcement action date: 03/18/2010  
Enf. disposition status: Not reported  
Enf. disp. status date: Not reported  
Enforcement lead agency: State  
Proposed penalty amount: 0  
Final penalty amount: 0  
Paid penalty amount: 0

**Evaluation Action Summary:**

Evaluation date: 03/18/2010  
Evaluation: NON-FINANCIAL RECORD REVIEW  
Area of violation: Transporters - Manifest and Recordkeeping  
Date achieved compliance: Not reported  
Evaluation lead agency: State

Evaluation date: 03/18/2010  
Evaluation: NON-FINANCIAL RECORD REVIEW  
Area of violation: Transporters - General  
Date achieved compliance: Not reported  
Evaluation lead agency: State

Evaluation date: 03/18/2010  
Evaluation: SIGNIFICANT NON-COMPLIER  
Area of violation: Not reported  
Date achieved compliance: Not reported  
Evaluation lead agency: State

**HAZNET:**

Year: 2010  
Gepaid: CAR000185595  
Contact: JEREMIAS BELTRAN  
Telephone: 3235860663  
Mailing Name: Not reported  
Mailing Address: 2455 E 58TH ST  
Mailing City,St,Zip: LOS ANGELES, CA 900583511  
Gen County: Not reported  
TSD EPA ID: CAT080013352

Map ID  
Direction  
Distance  
Elevation

MAP FINDINGS

Site

Database(s)

EDR ID Number  
EPA ID Number

**AMERICAN PARTS CLEANER SERVICES (Continued)**

**1010562000**

TSD County: Not reported  
Waste Category: Hydrocarbon solvents (benzene, hexane, Stoddard, Etc.)  
Disposal Method: OTHER RECOVERY OF RECLAMATION FOR REUSE INCLUDING ACID REGENERATION, ORGANICS RECOVERY ECT  
Tons: 0.42534  
Facility County: Los Angeles

Year: 2010  
Gepaid: CAR000185595  
Contact: JEREMIAS BELTRAN  
Telephone: 3235860663  
Mailing Name: Not reported  
Mailing Address: 2455 E 58TH ST  
Mailing City,St,Zip: LOS ANGELES, CA 900583511  
Gen County: Not reported  
TSD EPA ID: CAT080013352  
TSD County: Not reported  
Waste Category: Aqueous solution with total organic residues less than 10 percent  
Disposal Method: OTHER RECOVERY OF RECLAMATION FOR REUSE INCLUDING ACID REGENERATION, ORGANICS RECOVERY ECT  
Tons: 0.1008  
Facility County: Los Angeles

Year: 2010  
Gepaid: CAR000185595  
Contact: JEREMIAS BELTRAN  
Telephone: 3235860663  
Mailing Name: Not reported  
Mailing Address: 2455 E 58TH ST  
Mailing City,St,Zip: LOS ANGELES, CA 900583511  
Gen County: Not reported  
TSD EPA ID: CAT080013352  
TSD County: Not reported  
Waste Category: Hydrocarbon solvents (benzene, hexane, Stoddard, Etc.)  
Disposal Method: OTHER RECOVERY OF RECLAMATION FOR REUSE INCLUDING ACID REGENERATION, ORGANICS RECOVERY ECT  
Tons: 0.43785  
Facility County: Los Angeles

Year: 2010  
Gepaid: CAR000185595  
Contact: JEREMIAS BELTRAN  
Telephone: 3235860663  
Mailing Name: Not reported  
Mailing Address: 2455 E 58TH ST  
Mailing City,St,Zip: LOS ANGELES, CA 900583511  
Gen County: Not reported  
TSD EPA ID: CAT080013352  
TSD County: Not reported  
Waste Category: Hydrocarbon solvents (benzene, hexane, Stoddard, Etc.)  
Disposal Method: OTHER RECOVERY OF RECLAMATION FOR REUSE INCLUDING ACID REGENERATION, ORGANICS RECOVERY ECT  
Tons: 0.5838  
Facility County: Los Angeles

Year: 2010  
Gepaid: CAR000185595

Map ID  
Direction  
Distance  
Elevation

MAP FINDINGS

Site

Database(s)

EDR ID Number  
EPA ID Number

**AMERICAN PARTS CLEANER SERVICES (Continued)**

**1010562000**

Contact: JEREMIAS BELTRAN  
Telephone: 3235860663  
Mailing Name: Not reported  
Mailing Address: 2455 E 58TH ST  
Mailing City,St,Zip: LOS ANGELES, CA 900583511  
Gen County: Not reported  
TSD EPA ID: CAT080013352  
TSD County: Not reported  
Waste Category: Hydrocarbon solvents (benzene, hexane, Stoddard, Etc.)  
Disposal Method: OTHER RECOVERY OF RECLAMATION FOR REUSE INCLUDING ACID REGENERATION, ORGANICS RECOVERY ECT  
Tons: 0.28773  
Facility County: Los Angeles

[Click this hyperlink](#) while viewing on your computer to access 49 additional CA\_HAZNET: record(s) in the EDR Site Report.

**F19**  
**North**  
**< 1/8**  
**0.109 mi.**  
**577 ft.**

**CASTLE LITHOGRAPH INC**  
**5718 SANTA FE AVE**  
**LOS ANGELES, CA 90058**

**RCRA-SQG 1000414479**  
**FINDS CAD981663438**

**Site 1 of 2 in cluster F**

**Relative:**  
**Higher**

RCRA-SQG:

Date form received by agency: 10/14/1986

Facility name: CASTLE LITHOGRAPH INC

Facility address: 5718 SANTA FE AVE  
LOS ANGELES, CA 90058

EPA ID: CAD981663438

Mailing address: PO BOX 58024  
LOS ANGELES, CA 90058

Contact: ENVIRONMENTAL MANAGER

Contact address: 5718 SANTA FE AVE  
LOS ANGELES, CA 90058

Contact country: US

Contact telephone: (213) 585-1966

Contact email: Not reported

EPA Region: 09

Classification: Small Small Quantity Generator

Description: Handler: generates more than 100 and less than 1000 kg of hazardous waste during any calendar month and accumulates less than 6000 kg of hazardous waste at any time; or generates 100 kg or less of hazardous waste during any calendar month, and accumulates more than 1000 kg of hazardous waste at any time

Owner/Operator Summary:

Owner/operator name: GONZALEZ CHARLES

Owner/operator address: NOT REQUIRED  
NOT REQUIRED, ME 99999

Owner/operator country: Not reported

Owner/operator telephone: (415) 555-1212

Legal status: Private

Owner/Operator Type: Owner

Owner/Op start date: Not reported

Owner/Op end date: Not reported

Owner/operator name: NOT REQUIRED

Map ID  
Direction  
Distance  
Elevation

MAP FINDINGS

Site

Database(s)

EDR ID Number  
EPA ID Number

**CASTLE LITHOGRAPH INC (Continued)**

**1000414479**

Owner/operator address: NOT REQUIRED  
NOT REQUIRED, ME 99999  
Owner/operator country: Not reported  
Owner/operator telephone: (415) 555-1212  
Legal status: Private  
Owner/Operator Type: Operator  
Owner/Op start date: Not reported  
Owner/Op end date: Not reported

Handler Activities Summary:

U.S. importer of hazardous waste: No  
Mixed waste (haz. and radioactive): No  
Recycler of hazardous waste: No  
Transporter of hazardous waste: No  
Treater, storer or disposer of HW: No  
Underground injection activity: No  
On-site burner exemption: No  
Furnace exemption: No  
Used oil fuel burner: No  
Used oil processor: No  
Used oil refiner: No  
Used oil fuel marketer to burner: No  
Used oil Specification marketer: No  
Used oil transfer facility: No  
Used oil transporter: No

Violation Status: No violations found

FINDS:

Registry ID: 110002741926

Environmental Interest/Information System

RCRAInfo is a national information system that supports the Resource Conservation and Recovery Act (RCRA) program through the tracking of events and activities related to facilities that generate, transport, and treat, store, or dispose of hazardous waste. RCRAInfo allows RCRA program staff to track the notification, permit, compliance, and corrective action activities required under RCRA.

20  
East  
< 1/8  
0.116 mi.  
610 ft.

**DICK'S AUTOMOTIVE AND TIRE CENTER**  
**2480 EAST SLAUSON AVENUE**  
**HUNTINGTON PARK, CA 90255**

**RCRA-SQG 1000267579**  
**FINDS CAD981655848**  
**HAZNET**

**Relative:**  
**Equal**

RCRA-SQG:

Date form received by agency: 09/10/1986  
Facility name: DICK'S BRAKE & TIRE CENTER  
Facility address: 2480 EAST SLAUSON AVRE  
HUNTINGTON PARK, CA 90255  
EPA ID: CAD981655848  
Mailing address: 2480 EAST SLAUSON AVE  
HUNTINGTON PARK, CA 90255  
Contact: ENVIRONMENTAL MANAGER  
Contact address: 2480 EAST SLAUSON AVRE  
HUNTINGTON PARK, CA 90255

**Actual:**  
**181 ft.**

Map ID  
Direction  
Distance  
Elevation

MAP FINDINGS

Site

Database(s)

EDR ID Number  
EPA ID Number

**DICK'S AUTOMOTIVE AND TIRE CENTER (Continued)**

**1000267579**

Contact country: US  
Contact telephone: (213) 588-7204  
Contact email: Not reported  
EPA Region: 09  
Classification: Small Small Quantity Generator  
Description: Handler: generates more than 100 and less than 1000 kg of hazardous waste during any calendar month and accumulates less than 6000 kg of hazardous waste at any time; or generates 100 kg or less of hazardous waste during any calendar month, and accumulates more than 1000 kg of hazardous waste at any time

**Owner/Operator Summary:**

Owner/operator name: DICK D SWIFT  
Owner/operator address: NOT REQUIRED  
NOT REQUIRED, ME 99999  
Owner/operator country: Not reported  
Owner/operator telephone: (415) 555-1212  
Legal status: Private  
Owner/Operator Type: Owner  
Owner/Op start date: Not reported  
Owner/Op end date: Not reported

Owner/operator name: NOT REQUIRED  
Owner/operator address: NOT REQUIRED  
NOT REQUIRED, ME 99999  
Owner/operator country: Not reported  
Owner/operator telephone: (415) 555-1212  
Legal status: Private  
Owner/Operator Type: Operator  
Owner/Op start date: Not reported  
Owner/Op end date: Not reported

**Handler Activities Summary:**

U.S. importer of hazardous waste: No  
Mixed waste (haz. and radioactive): No  
Recycler of hazardous waste: No  
Transporter of hazardous waste: No  
Treater, storer or disposer of HW: No  
Underground injection activity: No  
On-site burner exemption: No  
Furnace exemption: No  
Used oil fuel burner: No  
Used oil processor: No  
User oil refiner: No  
Used oil fuel marketer to burner: No  
Used oil Specification marketer: No  
Used oil transfer facility: No  
Used oil transporter: No

Violation Status: No violations found

**FINDS:**

Registry ID: 110002739485

Environmental Interest/Information System  
California Hazardous Waste Tracking System - Datamart (HWTS-DATAMART)

Map ID  
Direction  
Distance  
Elevation

MAP FINDINGS

Site

Database(s)

EDR ID Number  
EPA ID Number

**DICK'S AUTOMOTIVE AND TIRE CENTER (Continued)**

**1000267579**

provides California with information on hazardous waste shipments for generators, transporters, and treatment, storage, and disposal facilities.

RCRAInfo is a national information system that supports the Resource Conservation and Recovery Act (RCRA) program through the tracking of events and activities related to facilities that generate, transport, and treat, store, or dispose of hazardous waste. RCRAInfo allows RCRA program staff to track the notification, permit, compliance, and corrective action activities required under RCRA.

**HAZNET:**

Year: 2000  
Gepaid: CAD981655848  
Contact: Not reported  
Telephone: 0000000000  
Mailing Name: Not reported  
Mailing Address: 2480 E SLAUSON AVE  
Mailing City,St,Zip: HUNTINGTON PARK, CA 902552835  
Gen County: Los Angeles  
TSD EPA ID: CAD099452708  
TSD County: Los Angeles  
Waste Category: Unspecified aqueous solution  
Disposal Method: R01  
Tons: .8340  
Facility County: Los Angeles

Year: 1999  
Gepaid: CAD981655848  
Contact: Not reported  
Telephone: 0000000000  
Mailing Name: Not reported  
Mailing Address: 2480 E SLAUSON AVE  
Mailing City,St,Zip: HUNTINGTON PARK, CA 902552835  
Gen County: Los Angeles  
TSD EPA ID: CAD099452708  
TSD County: Los Angeles  
Waste Category: Unspecified aqueous solution  
Disposal Method: R01  
Tons: 1.5637  
Facility County: Los Angeles

Year: 1998  
Gepaid: CAD981655848  
Contact: Not reported  
Telephone: 0000000000  
Mailing Name: Not reported  
Mailing Address: 2480 E SLAUSON AVE  
Mailing City,St,Zip: HUNTINGTON PARK, CA 902552835  
Gen County: Los Angeles  
TSD EPA ID: CAD099452708  
TSD County: Los Angeles  
Waste Category: Unspecified aqueous solution  
Disposal Method: R01  
Tons: 1.8765  
Facility County: Los Angeles

Map ID  
Direction  
Distance  
Elevation

MAP FINDINGS

Site

Database(s)

EDR ID Number  
EPA ID Number

**DICK'S AUTOMOTIVE AND TIRE CENTER (Continued)**

**1000267579**

Year: 1997  
Gepaid: CAD981655848  
Contact: Not reported  
Telephone: 0000000000  
Mailing Name: Not reported  
Mailing Address: 2480 E SLAUSON AVE  
Mailing City,St,Zip: HUNTINGTON PARK, CA 902552835  
Gen County: Los Angeles  
TSD EPA ID: CAD050099696  
TSD County: Los Angeles  
Waste Category: Waste oil and mixed oil  
Disposal Method: Not reported  
Tons: .4170  
Facility County: Los Angeles

Year: 1997  
Gepaid: CAD981655848  
Contact: Not reported  
Telephone: 0000000000  
Mailing Name: Not reported  
Mailing Address: 2480 E SLAUSON AVE  
Mailing City,St,Zip: HUNTINGTON PARK, CA 902552835  
Gen County: Los Angeles  
TSD EPA ID: CAD050099696  
TSD County: Los Angeles  
Waste Category: Unspecified aqueous solution  
Disposal Method: Not reported  
Tons: .8340  
Facility County: Los Angeles

[Click this hyperlink](#) while viewing on your computer to access 6 additional CA\_HAZNET: record(s) in the EDR Site Report.

**F21**  
**North**  
**< 1/8**  
**0.122 mi.**  
**644 ft.**

**R AND A TRANSMISSION**  
**5710 SANTA FE**  
**VERNON, CA 90058**  
**Site 2 of 2 in cluster F**

**RCRA-SQG 1000857123**  
**FINDS CA0000049742**

**Relative:**  
**Higher**  
**Actual:**  
**184 ft.**

RCRA-SQG:  
Date form received by agency: 11/09/1993  
Facility name: R AND A TRANSMISSION  
Facility address: 5710 SANTA FE  
VERNON, CA 90058  
EPA ID: CA0000049742  
Mailing address: SANTA FE  
VERNON, CA 90058  
Contact: RAUL RAMIREZ  
Contact address: 5710 SANTA FE  
VERNON, CA 90058  
Contact country: US  
Contact telephone: (213) 588-2122  
Contact email: Not reported  
EPA Region: 09  
Classification: Small Small Quantity Generator  
Description: Handler: generates more than 100 and less than 1000 kg of hazardous waste during any calendar month and accumulates less than 6000 kg of hazardous waste at any time; or generates 100 kg or less of hazardous

Map ID  
Direction  
Distance  
Elevation

MAP FINDINGS

Site

Database(s)

EDR ID Number  
EPA ID Number

**R AND A TRANSMISSION (Continued)**

**1000857123**

waste during any calendar month, and accumulates more than 1000 kg of hazardous waste at any time

Owner/Operator Summary:

Owner/operator name: RAUL RAMIREZ  
Owner/operator address: 5710 SANTA FE AVE  
VERNON, CA 90058  
Owner/operator country: Not reported  
Owner/operator telephone: (213) 588-2122  
Legal status: Private  
Owner/Operator Type: Owner  
Owner/Op start date: Not reported  
Owner/Op end date: Not reported

Handler Activities Summary:

U.S. importer of hazardous waste: No  
Mixed waste (haz. and radioactive): No  
Recycler of hazardous waste: No  
Transporter of hazardous waste: No  
Treater, storer or disposer of HW: No  
Underground injection activity: No  
On-site burner exemption: No  
Furnace exemption: No  
Used oil fuel burner: No  
Used oil processor: No  
User oil refiner: No  
Used oil fuel marketer to burner: No  
Used oil Specification marketer: No  
Used oil transfer facility: No  
Used oil transporter: No

Violation Status: No violations found

FINDS:

Registry ID: 110002611843

Environmental Interest/Information System

RCRAInfo is a national information system that supports the Resource Conservation and Recovery Act (RCRA) program through the tracking of events and activities related to facilities that generate, transport, and treat, store, or dispose of hazardous waste. RCRAInfo allows RCRA program staff to track the notification, permit, compliance, and corrective action activities required under RCRA.

**G22**  
**NW**  
**1/8-1/4**  
**0.158 mi.**  
**832 ft.**

**CFS CONTINENTAL**  
**2300 E 57TH ST**  
**VERNON, CA 90058**  
**Site 1 of 2 in cluster G**

**HIST UST** **U001562041**  
**SWEEPS UST** **N/A**

**Relative:**  
**Higher**

HIST UST:  
Region: STATE  
Facility ID: 00000007660  
Facility Type: Other  
Other Type: WHSLE FOOD PRODUCTS

**Actual:**  
**184 ft.**

Map ID  
Direction  
Distance  
Elevation

MAP FINDINGS

Site

Database(s)

EDR ID Number  
EPA ID Number

**CFS CONTINENTAL (Continued)**

**U001562041**

Total Tanks: 0008  
Contact Name: DAN DRITZ V. P. OPERATIONS  
Telephone: 2135828686  
Owner Name: CFS CONTINENTAL LOS ANGELES IN  
Owner Address: 2300 E 57TH ST  
Owner City,St,Zip: VERNON, CA 90058

Tank Num: 001  
Container Num: 1  
Year Installed: 1975  
Tank Capacity: 00010000  
Tank Used for: PRODUCT  
Type of Fuel: DIESEL  
Tank Construction: Not reported  
Leak Detection: Stock Inventor

Tank Num: 002  
Container Num: 2  
Year Installed: 1975  
Tank Capacity: 00010000  
Tank Used for: PRODUCT  
Type of Fuel: DIESEL  
Tank Construction: Not reported  
Leak Detection: None

Tank Num: 003  
Container Num: 3  
Year Installed: 1975  
Tank Capacity: 00010000  
Tank Used for: PRODUCT  
Type of Fuel: DIESEL  
Tank Construction: Not reported  
Leak Detection: Stock Inventor

Tank Num: 004  
Container Num: 4  
Year Installed: 1979  
Tank Capacity: 00000500  
Tank Used for: PRODUCT  
Type of Fuel: Not reported  
Tank Construction: Not reported  
Leak Detection: Stock Inventor

Tank Num: 005  
Container Num: 5  
Year Installed: 1979  
Tank Capacity: 00000500  
Tank Used for: WASTE  
Type of Fuel: WASTE OIL  
Tank Construction: Not reported  
Leak Detection: None

Tank Num: 006  
Container Num: 6  
Year Installed: 1979  
Tank Capacity: 00000000  
Tank Used for: WASTE

Map ID  
Direction  
Distance  
Elevation

MAP FINDINGS

Site

Database(s)

EDR ID Number  
EPA ID Number

**CFS CONTINENTAL (Continued)**

**U001562041**

Type of Fuel: UNLEADED  
Tank Construction: Not reported  
Leak Detection: Not reported

Tank Num: 007  
Container Num: 7  
Year Installed: 1975  
Tank Capacity: 00000000  
Tank Used for: Not reported  
Type of Fuel: Not reported  
Tank Construction: Not reported  
Leak Detection: None

Tank Num: 008  
Container Num: 8  
Year Installed: 1975  
Tank Capacity: 00000000  
Tank Used for: Not reported  
Type of Fuel: Not reported  
Tank Construction: Not reported  
Leak Detection: None

**SWEEPS UST:**

Status: Not reported  
Comp Number: 4840  
Number: Not reported  
Board Of Equalization: 44-010884  
Ref Date: Not reported  
Act Date: Not reported  
Created Date: Not reported  
Tank Status: Not reported  
Owner Tank Id: Not reported  
Swrcb Tank Id: 19-039-004840-000001  
Actv Date: Not reported  
Capacity: 10000  
Tank Use: M.V. FUEL  
Stg: PRODUCT  
Content: DIESEL  
Number Of Tanks: 5

Status: Not reported  
Comp Number: 4840  
Number: Not reported  
Board Of Equalization: 44-010884  
Ref Date: Not reported  
Act Date: Not reported  
Created Date: Not reported  
Tank Status: Not reported  
Owner Tank Id: Not reported  
Swrcb Tank Id: 19-039-004840-000002  
Actv Date: Not reported  
Capacity: 10000  
Tank Use: M.V. FUEL  
Stg: PRODUCT  
Content: DIESEL  
Number Of Tanks: Not reported

Map ID  
Direction  
Distance  
Elevation

MAP FINDINGS

Site

Database(s)

EDR ID Number  
EPA ID Number

**CFS CONTINENTAL (Continued)**

**U001562041**

Status: Not reported  
Comp Number: 4840  
Number: Not reported  
Board Of Equalization: 44-010884  
Ref Date: Not reported  
Act Date: Not reported  
Created Date: Not reported  
Tank Status: Not reported  
Owner Tank Id: Not reported  
Swrcb Tank Id: 19-039-004840-000003  
Actv Date: Not reported  
Capacity: 10000  
Tank Use: M.V. FUEL  
Stg: PRODUCT  
Content: DIESEL  
Number Of Tanks: Not reported

Status: Not reported  
Comp Number: 4840  
Number: Not reported  
Board Of Equalization: 44-010884  
Ref Date: Not reported  
Act Date: Not reported  
Created Date: Not reported  
Tank Status: Not reported  
Owner Tank Id: Not reported  
Swrcb Tank Id: 19-039-004840-000004  
Actv Date: Not reported  
Capacity: 500  
Tank Use: OIL  
Stg: PRODUCT  
Content: MOTOR OIL  
Number Of Tanks: Not reported

Status: Not reported  
Comp Number: 4840  
Number: Not reported  
Board Of Equalization: 44-010884  
Ref Date: Not reported  
Act Date: Not reported  
Created Date: Not reported  
Tank Status: Not reported  
Owner Tank Id: Not reported  
Swrcb Tank Id: 19-039-004840-000005  
Actv Date: Not reported  
Capacity: 500  
Tank Use: OIL  
Stg: PRODUCT  
Content: MOTOR OIL  
Number Of Tanks: Not reported

MAP FINDINGS

Map ID  
Direction  
Distance  
Elevation

Site

Database(s)

EDR ID Number  
EPA ID Number

**G23**  
**NW**  
**1/8-1/4**  
**0.158 mi.**  
**832 ft.**

**SYSCO CONTINENTAL**  
**2300 057TH**  
**VERNON, CA 90058**  
  
**Site 2 of 2 in cluster G**

**HIST CORTESE**  
**LUST**  
**HAZNET**

**S100875441**  
**N/A**

**Relative:**  
**Higher**

**CORTESE:**  
Region: CORTESE  
Facility County Code: 19  
Reg By: LTNKA  
Reg Id: 012491-01

**Actual:**  
**184 ft.**

**LUST:**  
Region: STATE  
Global Id: T0603700050  
Latitude: 33.9909714  
Longitude: -118.2316772  
Case Type: LUST Cleanup Site  
Status: Completed - Case Closed  
Status Date: 05/01/1995  
Lead Agency: VERNON, CITY OF  
Case Worker: LP  
Local Agency: VERNON, CITY OF  
RB Case Number: 012491-01  
LOC Case Number: Not reported  
File Location: Not reported  
Potential Media Affect: Soil  
Potential Contaminants of Concern: Gasoline  
Site History: Not reported

[Click here to access the California GeoTracker records for this facility:](#)

**LUST:**  
Global Id: T0603700050  
Contact Type: Regional Board Caseworker  
Contact Name: YUE RONG  
Organization Name: LOS ANGELES RWQCB (REGION 4)  
Address: 320 W. 4TH ST., SUITE 200  
City: Los Angeles  
Email: yrong@waterboards.ca.gov  
Phone Number: Not reported

Global Id: T0603700050  
Contact Type: Local Agency Caseworker  
Contact Name: LEWIS POZZEBON  
Organization Name: VERNON, CITY OF  
Address: 4305 SANTA FE AVENUE  
City: VERNON  
Email: Not reported  
Phone Number: 3235838811

**LUST:**  
Global Id: T0603700050  
Action Type: Other  
Date: 1950-01-01 00:00:00  
Action: Leak Stopped

Global Id: T0603700050  
Action Type: Other

Map ID  
Direction  
Distance  
Elevation

MAP FINDINGS

Site

Database(s)

EDR ID Number  
EPA ID Number

**SYSCO CONTINENTAL (Continued)**

**S100875441**

Date: 1950-01-01 00:00:00  
Action: Leak Reported  
  
Global Id: T0603700050  
Action Type: Other  
Date: 1950-01-01 00:00:00  
Action: Leak Discovery

**LUST REG 4:**

Region: 4  
Regional Board: 04  
County: Los Angeles  
facid: 012491-01  
Status: Case Closed  
Substance: Gasoline  
Substance Quantity: Not reported  
Local Case No: Not reported  
Case Type: Soil  
Abatement Method Used at the Site: VE  
Global ID: T0603700050  
W Global ID: Not reported  
Staff: UNK  
Local Agency: 19039  
Cross Street: SANTA FE AVE  
Enforcement Type: Not reported  
Date Leak Discovered: 3/26/1990  
Date Leak First Reported: 11/21/1990  
Date Leak Record Entered: 1/24/1991  
Date Confirmation Began: Not reported  
Date Leak Stopped: 3/26/1990  
Date Case Last Changed on Database: 11/16/1992  
Date the Case was Closed: 5/1/1995  
How Leak Discovered: Tank Closure  
How Leak Stopped: Not reported  
Cause of Leak: UNK  
Leak Source: Piping  
Operator: Not reported  
Water System: Not reported  
Well Name: Not reported  
Approx. Dist To Production Well (ft): 2327.7226291279645114761543732  
Source of Cleanup Funding: Piping  
Preliminary Site Assessment Workplan Submitted: Not reported  
Preliminary Site Assessment Began: Not reported  
Pollution Characterization Began: Not reported  
Remediation Plan Submitted: 6/5/1991  
Remedial Action Underway: 11/16/1992  
Post Remedial Action Monitoring Began: Not reported  
Enforcement Action Date: Not reported  
Historical Max MTBE Date: Not reported  
Hist Max MTBE Conc in Groundwater: Not reported  
Hist Max MTBE Conc in Soil: Not reported  
Significant Interim Remedial Action Taken: Not reported  
GW Qualifier: Not reported  
Soil Qualifier: Not reported  
Organization: Not reported  
Owner Contact: Not reported

Map ID  
Direction  
Distance  
Elevation

MAP FINDINGS

Site

Database(s)

EDR ID Number  
EPA ID Number

**SYSCO CONTINENTAL (Continued)**

**S100875441**

Responsible Party: SYSCO CONTINENTAL  
RP Address: Not reported  
Program: LUST  
Lat/Long: 33.9909714 / -1  
Local Agency Staff: UNK  
Beneficial Use: Not reported  
Priority: Not reported  
Cleanup Fund Id: Not reported  
Suspended: Not reported  
Assigned Name: Not reported  
Summary: BIOREMEDIATION COMPLETE, RESIDUAL CAPPED BY PAVEMENT.

**HAZNET:**

Year: 1994  
Gepaid: CAL000089837  
Contact: SYSCO  
Telephone: 0000000000  
Mailing Name: Not reported  
Mailing Address: 20701 CURRIER RD # E  
Mailing City,St,Zip: WALNUT, CA 917892904  
Gen County: Los Angeles  
TSD EPA ID: WAD009477175  
TSD County: 99  
Waste Category: Other organic solids  
Disposal Method: R01  
Tons: 2.6250  
Facility County: Los Angeles

Year: 1993  
Gepaid: CAL000089837  
Contact: SYSCO  
Telephone: 0000000000  
Mailing Name: Not reported  
Mailing Address: 20701 CURRIER RD # E  
Mailing City,St,Zip: WALNUT, CA 917892904  
Gen County: Los Angeles  
TSD EPA ID: WAD009477175  
TSD County: 99  
Waste Category: Other organic solids  
Disposal Method: R01  
Tons: 8.1250  
Facility County: Los Angeles

**H24**  
**South**  
**1/8-1/4**  
**0.161 mi.**  
**848 ft.**

**ACME CASTINGS, INC.**  
**6009 SANTA FE AVE**  
**HUNTINGTON PARK, CA 90255**

**WDS** **U001563340**  
**HIST UST** **N/A**  
**SWEEPS UST**

**Site 1 of 2 in cluster H**

**Relative:**  
**Lower**

CA WDS:  
Facility ID: 4 19I001831  
Facility Type: Industrial - Facility that treats and/or disposes of liquid or semisolid wastes from any servicing, producing, manufacturing or processing operation of whatever nature, including mining, gravel washing, geothermal operations, air conditioning, ship building and repairing, oil production, storage and disposal operations, water pumping.

**Actual:**  
**178 ft.**

Map ID  
Direction  
Distance  
Elevation

MAP FINDINGS

Site

Database(s)

EDR ID Number  
EPA ID Number

**ACME CASTINGS, INC. (Continued)**

**U001563340**

Facility Status: Active - Any facility with a continuous or seasonal discharge that is under Waste Discharge Requirements.

NPDES Number: CAS000001 The 1st 2 characters designate the state. The remaining 7 are assigned by the Regional Board

Subregion: 4

Facility Telephone: 3235833129

Facility Contact: FRANK RODRIGUEZ

Agency Name: MORTON LEWIS

Agency Address: 7854 W 81st St

Agency City,St,Zip: Playa Del Rey 902937911

Agency Contact: MORT LEWIS

Agency Telephone: 2138237715

Agency Type: Private

SIC Code: 0

SIC Code 2: Not reported

Primary Waste: Not reported

Primary Waste Type: Not reported

Secondary Waste: Not reported

Secondary Waste Type: Not reported

Design Flow: 0

Baseline Flow: 0

Reclamation: Not reported

POTW: Not reported

Treat To Water: Minor Threat to Water Quality. A violation of a regional board order should cause a relatively minor impairment of beneficial uses compared to a major or minor threat. Not: All nurds without a TTWQ will be considered a minor threat to water quality unless coded at a higher Level. A Zero (0) may be used to code those NURDS that are found to represent no threat to water quality.

Complexity: Category C - Facilities having no waste treatment systems, such as cooling water dischargers or those who must comply through best management practices, facilities with passive waste treatment and disposal systems, such as septic systems with subsurface disposal, or dischargers having waste storage systems with land disposal such as dairy waste ponds.

**HIST UST:**

Region: STATE

Facility ID: 0000006326

Facility Type: Other

Other Type: FOUNDRY

Total Tanks: 0001

Contact Name: MORTON LEWIS

Telephone: 2135833129

Owner Name: MORTON LEWIS

Owner Address: 7854 WEST 81ST. STREET

Owner City,St,Zip: PLAYA DEL REY, CA 90293

Tank Num: 001

Container Num: 001

Year Installed: 0569

Tank Capacity: 00000550

Tank Used for: PRODUCT

Type of Fuel: UNLEADED

Tank Construction: Not reported

Leak Detection: Visual

Map ID  
Direction  
Distance  
Elevation

MAP FINDINGS

Site

Database(s)

EDR ID Number  
EPA ID Number

**ACME CASTINGS, INC. (Continued)**

**U001563340**

SWEEPS UST:

Status: A  
Comp Number: 9675  
Number: 9  
Board Of Equalization: Not reported  
Ref Date: 06-30-89  
Act Date: Not reported  
Created Date: 06-30-89  
Tank Status: A  
Owner Tank Id: Not reported  
Swrcb Tank Id: 19-000-009675-000001  
Actv Date: 06-30-89  
Capacity: Not reported  
Tank Use: UNKNOWN  
Stg: W  
Content: Not reported  
Number Of Tanks: 1

25  
ENE  
1/8-1/4  
0.162 mi.  
854 ft.

**LILIAN LICCHIO**  
**2463 E 58TH ST**  
**HUNTINGTON PARK, CA**

**SWEEPS UST S102058788**  
**LOS ANGELES CO. HMS N/A**

**Relative:**  
**Higher**

SWEEPS UST:

Status: A  
Comp Number: 16579  
Number: 9  
Board Of Equalization: Not reported  
Ref Date: 02-11-92  
Act Date: 02-11-92  
Created Date: 02-11-92  
Tank Status: A  
Owner Tank Id: 1  
Swrcb Tank Id: 19-000-016579-000001  
Actv Date: 02-11-92  
Capacity: 1500  
Tank Use: OIL  
Stg: W  
Content: Not reported  
Number Of Tanks: 1

**Actual:**  
**182 ft.**

LOS ANGELES CO. HMS:

Region: LA  
Facility Id: 002534-016579  
Facility Status: Removed  
Area: 2D  
Permit Number: 00006189T  
Permit Status: Removed  
Facility Type: T0

Region: LA  
Facility Id: 002534-I02620  
Facility Status: OPEN  
Area: 2D  
Permit Number: Not reported  
Permit Status: Not reported

Map ID  
Direction  
Distance  
Elevation

MAP FINDINGS

Site

Database(s)

EDR ID Number  
EPA ID Number

**LILIAN LICCHIO (Continued)**

**S102058788**

Facility Type: Not reported

**26**  
**East**  
**1/8-1/4**  
**0.168 mi.**  
**888 ft.**

**HP CADILLAC SERVICE**  
**2519 E SLAUSON**  
**HUNTINGTON PARK, CA 90255**

**RCRA-SQG** **1000166150**  
**FINDS** **CAD981444474**  
**HAZNET**

**Relative:**  
**Lower**

**RCRA-SQG:**

Date form received by agency: 09/10/1986  
Facility name: HP CADILLAC SERVICE  
Facility address: 2519 E SLAUSON  
HUNTINGTON PARK, CA 90255  
EPA ID: CAD981444474  
Mailing address: E SLAUSON  
HUNTINGTON PARK, CA 90255  
Contact: ENVIRONMENTAL MANAGER  
Contact address: 2519 E SLAUSON  
HUNTINGTON PARK, CA 90255  
Contact country: US  
Contact telephone: (213) 588-5119  
Contact email: Not reported  
EPA Region: 09  
Classification: Small Small Quantity Generator  
Description: Handler: generates more than 100 and less than 1000 kg of hazardous waste during any calendar month and accumulates less than 6000 kg of hazardous waste at any time; or generates 100 kg or less of hazardous waste during any calendar month, and accumulates more than 1000 kg of hazardous waste at any time

**Actual:**  
**180 ft.**

**Owner/Operator Summary:**

Owner/operator name: GRACE KRAMER  
Owner/operator address: NOT REQUIRED  
NOT REQUIRED, ME 99999  
Owner/operator country: Not reported  
Owner/operator telephone: (415) 555-1212  
Legal status: Private  
Owner/Operator Type: Owner  
Owner/Op start date: Not reported  
Owner/Op end date: Not reported  
  
Owner/operator name: NOT REQUIRED  
Owner/operator address: NOT REQUIRED  
NOT REQUIRED, ME 99999  
Owner/operator country: Not reported  
Owner/operator telephone: (415) 555-1212  
Legal status: Private  
Owner/Operator Type: Operator  
Owner/Op start date: Not reported  
Owner/Op end date: Not reported

**Handler Activities Summary:**

U.S. importer of hazardous waste: No  
Mixed waste (haz. and radioactive): No  
Recycler of hazardous waste: No  
Transporter of hazardous waste: No  
Treater, storer or disposer of HW: No

Map ID  
Direction  
Distance  
Elevation

MAP FINDINGS

Site

Database(s)

EDR ID Number  
EPA ID Number

**HP CADILLAC SERVICE (Continued)**

**1000166150**

Underground injection activity: No  
On-site burner exemption: No  
Furnace exemption: No  
Used oil fuel burner: No  
Used oil processor: No  
Used oil refiner: No  
Used oil fuel marketer to burner: No  
Used oil Specification marketer: No  
Used oil transfer facility: No  
Used oil transporter: No

Violation Status: No violations found

**FINDS:**

Registry ID: 110002708785

**Environmental Interest/Information System**

RCRAInfo is a national information system that supports the Resource Conservation and Recovery Act (RCRA) program through the tracking of events and activities related to facilities that generate, transport, and treat, store, or dispose of hazardous waste. RCRAInfo allows RCRA program staff to track the notification, permit, compliance, and corrective action activities required under RCRA.

**HAZNET:**

Year: 1999  
Gepaid: CAD981444474  
Contact: Not reported  
Telephone: 0000000000  
Mailing Name: Not reported  
Mailing Address: 2519 E SLAUSON AVE  
Mailing City,St,Zip: HUNTINGTON PARK, CA 902552836  
Gen County: Los Angeles  
TSD EPA ID: CAD000088252  
TSD County: Los Angeles  
Waste Category: Alkaline solution without metals pH >= 12.5  
Disposal Method: H01  
Tons: 0.1876  
Facility County: Los Angeles

**27**  
**North**  
**1/8-1/4**  
**0.187 mi.**  
**987 ft.**

**W H BRADY COMPANY**  
**5607 SOUTH SANTA FE AVE**  
**LOS ANGELES, CA 90058**

**RCRA-SQG 1000105228**  
**FINDS CAD982319642**

**Relative:**  
**Higher**

**RCRA-SQG:**

Date form received by agency: 02/12/1988  
Facility name: W H BRADY COMPANY  
Facility address: 5607 SOUTH SANTA FE AVE  
LOS ANGELES, CA 90058  
EPA ID: CAD982319642  
Mailing address: SOUTH SANTA FE AVE  
LOS ANGELES, CA 90058  
Contact: ENVIRONMENTAL MANAGER  
Contact address: 5607 SOUTH SANTA FE AVE

**Actual:**  
**186 ft.**

Map ID  
Direction  
Distance  
Elevation

MAP FINDINGS

Site

Database(s)

EDR ID Number  
EPA ID Number

**W H BRADY COMPANY (Continued)**

**1000105228**

LOS ANGELES, CA 90058  
Contact country: US  
Contact telephone: (213) 585-5374  
Contact email: Not reported  
EPA Region: 09  
Classification: Small Small Quantity Generator  
Description: Handler: generates more than 100 and less than 1000 kg of hazardous waste during any calendar month and accumulates less than 6000 kg of hazardous waste at any time; or generates 100 kg or less of hazardous waste during any calendar month, and accumulates more than 1000 kg of hazardous waste at any time

Owner/Operator Summary:

Owner/operator name: WILLIAM H BRADY  
Owner/operator address: NOT REQUIRED  
NOT REQUIRED, ME 99999  
Owner/operator country: Not reported  
Owner/operator telephone: (415) 555-1212  
Legal status: Private  
Owner/Operator Type: Owner  
Owner/Op start date: Not reported  
Owner/Op end date: Not reported

Owner/operator name: NOT REQUIRED  
Owner/operator address: NOT REQUIRED  
NOT REQUIRED, ME 99999  
Owner/operator country: Not reported  
Owner/operator telephone: (415) 555-1212  
Legal status: Private  
Owner/Operator Type: Operator  
Owner/Op start date: Not reported  
Owner/Op end date: Not reported

Handler Activities Summary:

U.S. importer of hazardous waste: No  
Mixed waste (haz. and radioactive): No  
Recycler of hazardous waste: No  
Transporter of hazardous waste: No  
Treater, storer or disposer of HW: No  
Underground injection activity: No  
On-site burner exemption: No  
Furnace exemption: No  
Used oil fuel burner: No  
Used oil processor: No  
User oil refiner: No  
Used oil fuel marketer to burner: No  
Used oil Specification marketer: No  
Used oil transfer facility: No  
Used oil transporter: No

Violation Status: No violations found

FINDS:

Registry ID: 110002793111

Environmental Interest/Information System

Map ID  
 Direction  
 Distance  
 Elevation

MAP FINDINGS

Site

Database(s)

EDR ID Number  
 EPA ID Number

**W H BRADY COMPANY (Continued)**

**1000105228**

RCRAInfo is a national information system that supports the Resource Conservation and Recovery Act (RCRA) program through the tracking of events and activities related to facilities that generate, transport, and treat, store, or dispose of hazardous waste. RCRAInfo allows RCRA program staff to track the notification, permit, compliance, and corrective action activities required under RCRA.

**H28**  
**South**  
**1/8-1/4**  
**0.188 mi.**  
**992 ft.**

**WES TEXACO SERVICE**  
**6033 SANTA FE**  
**HUNTINGTON PARK, CA 90255**

**EDR Historical Auto Stations**

**1008995755**  
**N/A**

**Site 2 of 2 in cluster H**

**Relative:**  
**Lower**

EDR Historical Auto Stations:

Name: WES AUTO SERVICE  
 Year: 1956

**Actual:**  
**178 ft.**

Type: Not reported

Name: WES TEXACO SERVICE  
 Year: 1959  
 Type: Not reported

**29**  
**WNW**  
**1/8-1/4**  
**0.192 mi.**  
**1016 ft.**

**IDOL MINDS**  
**5798 ANDERSON ST**  
**VERNON, CA 90058**

**RCRA-SQG**  
**FINDS**

**1001126676**  
**CAR000017541**

**Relative:**  
**Higher**

RCRA-SQG:

Date form received by agency: 01/20/1997  
 Facility name: IDOL MINDS  
 Facility address: 5798 ANDERSON ST  
 VERNON, CA 90058  
 EPA ID: CAR000017541  
 Mailing address: ANDERSON ST  
 VERNON, CA 90058  
 Contact: DOUG MICHAELSON  
 Contact address: 5798 ANDERSON ST  
 VERNON, CA 90058

**Actual:**  
**183 ft.**

Contact country: US  
 Contact telephone: (213) 588-3083  
 Contact email: Not reported  
 EPA Region: 09  
 Classification: Small Small Quantity Generator  
 Description: Handler: generates more than 100 and less than 1000 kg of hazardous waste during any calendar month and accumulates less than 6000 kg of hazardous waste at any time; or generates 100 kg or less of hazardous waste during any calendar month, and accumulates more than 1000 kg of hazardous waste at any time

Owner/Operator Summary:

Owner/operator name: DOUG MICHAELSON  
 Owner/operator address: 5798 ANDERSON ST  
 VERNON, CA 90058  
 Owner/operator country: Not reported

Map ID  
Direction  
Distance  
Elevation

MAP FINDINGS

Site

Database(s)

EDR ID Number  
EPA ID Number

**IDOL MINDS (Continued)**

**1001126676**

Owner/operator telephone: (213) 588-3083  
Legal status: Private  
Owner/Operator Type: Owner  
Owner/Op start date: Not reported  
Owner/Op end date: Not reported

Handler Activities Summary:

U.S. importer of hazardous waste: No  
Mixed waste (haz. and radioactive): No  
Recycler of hazardous waste: No  
Transporter of hazardous waste: No  
Treater, storer or disposer of HW: No  
Underground injection activity: No  
On-site burner exemption: No  
Furnace exemption: No  
Used oil fuel burner: No  
Used oil processor: No  
User oil refiner: No  
Used oil fuel marketer to burner: No  
Used oil Specification marketer: No  
Used oil transfer facility: No  
Used oil transporter: No

Violation Status: No violations found

FINDS:

Registry ID: 110002915766

Environmental Interest/Information System

RCRAInfo is a national information system that supports the Resource Conservation and Recovery Act (RCRA) program through the tracking of events and activities related to facilities that generate, transport, and treat, store, or dispose of hazardous waste. RCRAInfo allows RCRA program staff to track the notification, permit, compliance, and corrective action activities required under RCRA.

**I30**  
**WSW**  
**1/8-1/4**  
**0.203 mi.**  
**1071 ft.**

**LOS ANGELES DYE & DENIM FINISH**  
**2130 LAURA AVE**  
**HUNTINGTON PARK, CA 90255**

**RCRA-SQG 1000594316**  
**FINDS CAD983581356**  
**EMI**

**Site 1 of 2 in cluster I**

**Relative:**  
**Lower**

RCRA-SQG:  
Date form received by agency: 04/05/1991  
Facility name: LOS ANGELES DYE & DENIM FINISH  
Facility address: 2130 LAURA AVE  
HUNTINGTON PARK, CA 90255  
EPA ID: CAD983581356  
Contact: RICHARD KIM  
Contact address: 2130 LAURA AVE  
HUNTINGTON PARK, CA 90255  
Contact country: US  
Contact telephone: (213) 585-4904  
Contact email: Not reported  
EPA Region: 09  
Classification: Small Small Quantity Generator

**Actual:**  
**180 ft.**

Map ID  
Direction  
Distance  
Elevation

MAP FINDINGS

Site

Database(s)

EDR ID Number  
EPA ID Number

**LOS ANGELES DYE & DENIM FINISH (Continued)**

**1000594316**

Description: Handler: generates more than 100 and less than 1000 kg of hazardous waste during any calendar month and accumulates less than 6000 kg of hazardous waste at any time; or generates 100 kg or less of hazardous waste during any calendar month, and accumulates more than 1000 kg of hazardous waste at any time

Owner/Operator Summary:

Owner/operator name: SUNG GENE  
Owner/operator address: NOT REQUIRED  
NOT REQUIRED, ME 99999  
Owner/operator country: Not reported  
Owner/operator telephone: (415) 555-1212  
Legal status: Private  
Owner/Operator Type: Owner  
Owner/Op start date: Not reported  
Owner/Op end date: Not reported

Owner/operator name: NOT REQUIRED  
Owner/operator address: NOT REQUIRED  
NOT REQUIRED, ME 99999  
Owner/operator country: Not reported  
Owner/operator telephone: (415) 555-1212  
Legal status: Private  
Owner/Operator Type: Operator  
Owner/Op start date: Not reported  
Owner/Op end date: Not reported

Handler Activities Summary:

U.S. importer of hazardous waste: No  
Mixed waste (haz. and radioactive): No  
Recycler of hazardous waste: No  
Transporter of hazardous waste: No  
Treater, storer or disposer of HW: No  
Underground injection activity: No  
On-site burner exemption: No  
Furnace exemption: No  
Used oil fuel burner: No  
Used oil processor: No  
User oil refiner: No  
Used oil fuel marketer to burner: No  
Used oil Specification marketer: No  
Used oil transfer facility: No  
Used oil transporter: No

Violation Status: No violations found

FINDS:

Registry ID: 110002422174

Environmental Interest/Information System

The NEI (National Emissions Inventory) database contains information on stationary and mobile sources that emit criteria air pollutants and their precursors, as well as hazardous air pollutants (HAPs).

RCRAInfo is a national information system that supports the Resource Conservation and Recovery Act (RCRA) program through the tracking of

Map ID  
Direction  
Distance  
Elevation

MAP FINDINGS

Site

Database(s)

EDR ID Number  
EPA ID Number

**LOS ANGELES DYE & DENIM FINISH (Continued)**

**1000594316**

events and activities related to facilities that generate, transport, and treat, store, or dispose of hazardous waste. RCRAInfo allows RCRA program staff to track the notification, permit, compliance, and corrective action activities required under RCRA.

**EMI:**

Year: 1995  
County Code: 19  
Air Basin: SC  
Facility ID: 88710  
Air District Name: SC  
SIC Code: 7218  
Air District Name: SOUTH COAST AQMD  
Community Health Air Pollution Info System: Not reported  
Consolidated Emission Reporting Rule: Not reported  
Total Organic Hydrocarbon Gases Tons/Yr: 1  
Reactive Organic Gases Tons/Yr: 0  
Carbon Monoxide Emissions Tons/Yr: 1  
NOX - Oxides of Nitrogen Tons/Yr: 4  
SOX - Oxides of Sulphur Tons/Yr: 0  
Particulate Matter Tons/Yr: 0  
Part. Matter 10 Micrometers & Smlr Tons/Yr: 0

Year: 1996  
County Code: 19  
Air Basin: SC  
Facility ID: 88710  
Air District Name: SC  
SIC Code: 7218  
Air District Name: SOUTH COAST AQMD  
Community Health Air Pollution Info System: Not reported  
Consolidated Emission Reporting Rule: Not reported  
Total Organic Hydrocarbon Gases Tons/Yr: 1  
Reactive Organic Gases Tons/Yr: 0  
Carbon Monoxide Emissions Tons/Yr: 1  
NOX - Oxides of Nitrogen Tons/Yr: 4  
SOX - Oxides of Sulphur Tons/Yr: 0  
Particulate Matter Tons/Yr: 0  
Part. Matter 10 Micrometers & Smlr Tons/Yr: 0

Year: 1997  
County Code: 19  
Air Basin: SC  
Facility ID: 88710  
Air District Name: SC  
SIC Code: 7218  
Air District Name: SOUTH COAST AQMD  
Community Health Air Pollution Info System: Not reported  
Consolidated Emission Reporting Rule: Not reported  
Total Organic Hydrocarbon Gases Tons/Yr: 0  
Reactive Organic Gases Tons/Yr: 0  
Carbon Monoxide Emissions Tons/Yr: 1  
NOX - Oxides of Nitrogen Tons/Yr: 3  
SOX - Oxides of Sulphur Tons/Yr: 0  
Particulate Matter Tons/Yr: 0  
Part. Matter 10 Micrometers & Smlr Tons/Yr: 0

Map ID  
Direction  
Distance  
Elevation

MAP FINDINGS

Site

Database(s)

EDR ID Number  
EPA ID Number

**LOS ANGELES DYE & DENIM FINISH (Continued)**

**1000594316**

Year: 1998  
County Code: 19  
Air Basin: SC  
Facility ID: 88710  
Air District Name: SC  
SIC Code: 7218  
Air District Name: SOUTH COAST AQMD  
Community Health Air Pollution Info System: Not reported  
Consolidated Emission Reporting Rule: Not reported  
Total Organic Hydrocarbon Gases Tons/Yr: 0  
Reactive Organic Gases Tons/Yr: 0  
Carbon Monoxide Emissions Tons/Yr: 1  
NOX - Oxides of Nitrogen Tons/Yr: 3  
SOX - Oxides of Sulphur Tons/Yr: 0  
Particulate Matter Tons/Yr: 0  
Part. Matter 10 Micrometers & Smlr Tons/Yr: 0

Year: 1999  
County Code: 19  
Air Basin: SC  
Facility ID: 88710  
Air District Name: SC  
SIC Code: 7218  
Air District Name: SOUTH COAST AQMD  
Community Health Air Pollution Info System: Not reported  
Consolidated Emission Reporting Rule: Not reported  
Total Organic Hydrocarbon Gases Tons/Yr: 0  
Reactive Organic Gases Tons/Yr: 0  
Carbon Monoxide Emissions Tons/Yr: 1  
NOX - Oxides of Nitrogen Tons/Yr: 3  
SOX - Oxides of Sulphur Tons/Yr: 0  
Particulate Matter Tons/Yr: 0  
Part. Matter 10 Micrometers & Smlr Tons/Yr: 0

Year: 2000  
County Code: 19  
Air Basin: SC  
Facility ID: 88710  
Air District Name: SC  
SIC Code: 7218  
Air District Name: SOUTH COAST AQMD  
Community Health Air Pollution Info System: Not reported  
Consolidated Emission Reporting Rule: Not reported  
Total Organic Hydrocarbon Gases Tons/Yr: 0  
Reactive Organic Gases Tons/Yr: 0  
Carbon Monoxide Emissions Tons/Yr: 1  
NOX - Oxides of Nitrogen Tons/Yr: 3  
SOX - Oxides of Sulphur Tons/Yr: 0  
Particulate Matter Tons/Yr: 0  
Part. Matter 10 Micrometers & Smlr Tons/Yr: 0

Year: 2001  
County Code: 19  
Air Basin: SC  
Facility ID: 88710  
Air District Name: SC  
SIC Code: 7218

Map ID  
 Direction  
 Distance  
 Elevation

MAP FINDINGS

Site

Database(s)

EDR ID Number  
 EPA ID Number

**LOS ANGELES DYE & DENIM FINISH (Continued)**

**1000594316**

Air District Name: SOUTH COAST AQMD  
 Community Health Air Pollution Info System: Not reported  
 Consolidated Emission Reporting Rule: Not reported  
 Total Organic Hydrocarbon Gases Tons/Yr: 0  
 Reactive Organic Gases Tons/Yr: 0  
 Carbon Monoxide Emissions Tons/Yr: 1  
 NOX - Oxides of Nitrogen Tons/Yr: 3  
 SOX - Oxides of Sulphur Tons/Yr: 0  
 Particulate Matter Tons/Yr: 0  
 Part. Matter 10 Micrometers & Smlr Tons/Yr: 0

**I31**  
**WSW**  
**1/8-1/4**  
**0.203 mi.**  
**1071 ft.**

**WGCI - WASHMAX GARMENT CARE INC**  
**2130 LAURA AVE**  
**HUNTINGTON PARK, CA 90255**

**DRYCLEANERS** **S106245671**  
**N/A**

**Site 2 of 2 in cluster I**

**Relative:**  
**Lower**

**DRYCLEANERS:**  
 EPA Id: CAL000280306  
 NAICS Code: 81232  
 NAICS Description: Drycleaning and Laundry Services (except Coin-Operated)  
 SIC Code: 7211  
 SIC Description: Power Laundries, Family and Commercial  
 Create Date: 3/21/2004 2:15:00 PM  
 Facility Active: Yes  
 Inactive Date: Not reported  
 Facility Addr2: Not reported  
 Mailing Name: Not reported  
 Mailing Address: 2130 LAURA AVE  
 Mailing Address 2: Not reported  
 Mailing State: CA  
 Mailing Zip: 902552721  
 Owner Name: JEFF CHO & MICHAEL HONG  
 Owner Address: 2130 LAURA AVE  
 Owner Address 2: Not reported  
 Owner Telephone: 3235839832  
 Contact Name: MICHAEL HONG  
 Contact Address: 2130 LAURA AVE  
 Contact Address 2: Not reported  
 Contact Telephone: 3235839832

**Actual:**  
**180 ft.**

**32**  
**NE**  
**1/8-1/4**  
**0.203 mi.**  
**1072 ft.**

**METAL ANALYSIS, INC**  
**2507 57TH**  
**HUNTINGTON PARK, CA 90255**

**HIST CORTESE** **S105024154**  
**N/A**

**Relative:**  
**Higher**

**CORTESE:**  
 Region: CORTESE  
 Facility County Code: 19  
 Reg By: LTNKA  
 Reg Id: R-25007

**Actual:**  
**184 ft.**

Map ID  
Direction  
Distance  
Elevation

MAP FINDINGS

Site

Database(s)

EDR ID Number  
EPA ID Number

33  
WNW  
1/8-1/4  
0.204 mi.  
1075 ft.

**DMK CREATIVE INC**  
**5761 ANDERSON ST**  
**VERNON, CA 90058**

**RCRA-SQG 1010313823**  
**HAZNET CAR000178459**

**Relative:**  
**Higher**

RCRA-SQG:

**Actual:**  
**183 ft.**

Date form received by agency: 09/05/2006  
Facility name: DMK CREATIVE INC  
Facility address: 5761 ANDERSON ST  
VERNON, CA 90058  
EPA ID: CAR000178459  
Contact: MONICA YOO  
Contact address: 5761 ANDERSON ST  
VERNON, CA 90058  
Contact country: US  
Contact telephone: 323-581-0001  
Contact email: Not reported  
EPA Region: 09  
Classification: Small Small Quantity Generator  
Description: Handler: generates more than 100 and less than 1000 kg of hazardous waste during any calendar month and accumulates less than 6000 kg of hazardous waste at any time; or generates 100 kg or less of hazardous waste during any calendar month, and accumulates more than 1000 kg of hazardous waste at any time

Owner/Operator Summary:

Owner/operator name: MONICA YOO  
Owner/operator address: Not reported  
Not reported  
Owner/operator country: US  
Owner/operator telephone: Not reported  
Legal status: Private  
Owner/Operator Type: Operator  
Owner/Op start date: 11/01/2004  
Owner/Op end date: Not reported

Owner/operator name: DAVID YOO  
Owner/operator address: Not reported  
Not reported  
Owner/operator country: US  
Owner/operator telephone: Not reported  
Legal status: Private  
Owner/Operator Type: Owner  
Owner/Op start date: 01/01/2003  
Owner/Op end date: Not reported

Handler Activities Summary:

U.S. importer of hazardous waste: No  
Mixed waste (haz. and radioactive): No  
Recycler of hazardous waste: No  
Transporter of hazardous waste: No  
Treater, storer or disposer of HW: No  
Underground injection activity: No  
On-site burner exemption: No  
Furnace exemption: No  
Used oil fuel burner: No  
Used oil processor: No

Map ID  
Direction  
Distance  
Elevation

MAP FINDINGS

Site

Database(s)

EDR ID Number  
EPA ID Number

**DMK CREATIVE INC (Continued)**

**1010313823**

User oil refiner: No  
Used oil fuel marketer to burner: No  
Used oil Specification marketer: No  
Used oil transfer facility: No  
Used oil transporter: No

**Hazardous Waste Summary:**

Waste code: D001  
Waste name: IGNITABLE HAZARDOUS WASTES ARE THOSE WASTES WHICH HAVE A FLASHPOINT OF LESS THAN 140 DEGREES FAHRENHEIT AS DETERMINED BY A PENSKY-MARTENS CLOSED CUP FLASH POINT TESTER. ANOTHER METHOD OF DETERMINING THE FLASH POINT OF A WASTE IS TO REVIEW THE MATERIAL SAFETY DATA SHEET, WHICH CAN BE OBTAINED FROM THE MANUFACTURER OR DISTRIBUTOR OF THE MATERIAL. LACQUER THINNER IS AN EXAMPLE OF A COMMONLY USED SOLVENT WHICH WOULD BE CONSIDERED AS IGNITABLE HAZARDOUS WASTE.

Waste code: D018  
Waste name: BENZENE

Waste code: D039  
Waste name: TETRACHLOROETHYLENE

Violation Status: No violations found

**HAZNET:**

Year: 2008  
Gepaid: CAR000178459  
Contact: MONICA YOO  
Telephone: 3235810001  
Mailing Name: Not reported  
Mailing Address: 5761 ANDERSON ST  
Mailing City,St,Zip: VERNON, CA 900580000  
Gen County: Los Angeles  
TSD EPA ID: CAT000613976  
TSD County: Orange  
Waste Category: Hydrocarbon solvents (benzene, hexane, Stoddard, Etc.)  
Disposal Method: STORAGE, BULKING, AND/OR TRANSFER OFF SITE--NO TREATMENT/RECOVERY (H010-H129) OR (H131-H135)  
Tons: 0.1251  
Facility County: Los Angeles

Year: 2007  
Gepaid: CAR000178459  
Contact: MONICA YOO  
Telephone: 3235810001  
Mailing Name: Not reported  
Mailing Address: 5761 ANDERSON ST  
Mailing City,St,Zip: VERNON, CA 900580000  
Gen County: Los Angeles  
TSD EPA ID: CAT000613976  
TSD County: Orange  
Waste Category: Hydrocarbon solvents (benzene, hexane, Stoddard, Etc.)  
Disposal Method: STORAGE, BULKING, AND/OR TRANSFER OFF SITE--NO TREATMENT/RECOVERY (H010-H129) OR (H131-H135)  
Tons: 0.04  
Facility County: Los Angeles

Map ID  
 Direction  
 Distance  
 Elevation

MAP FINDINGS

Site

Database(s)

EDR ID Number  
 EPA ID Number

**34**  
**NNE**  
**1/8-1/4**  
**0.207 mi.**  
**1092 ft.**

**CHEMS INC**  
**2431 E 56TH ST**  
**LOS ANGELES, CA 90058**

**RCRA-SQG** **1000303178**  
**FINDS** **CAD008272197**

**Relative:**  
**Higher**

RCRA-SQG:

Date form received by agency: 09/01/1996  
 Facility name: CHEMS INC  
 Facility address: 2431 E 56TH ST  
 LOS ANGELES, CA 90058  
 EPA ID: CAD008272197  
 Contact: Not reported  
 Contact address: Not reported  
 Not reported  
 Contact country: Not reported  
 Contact telephone: Not reported  
 Contact email: Not reported  
 EPA Region: 09  
 Classification: Small Small Quantity Generator  
 Description: Handler: generates more than 100 and less than 1000 kg of hazardous waste during any calendar month and accumulates less than 6000 kg of hazardous waste at any time; or generates 100 kg or less of hazardous waste during any calendar month, and accumulates more than 1000 kg of hazardous waste at any time

**Actual:**  
**186 ft.**

Owner/Operator Summary:

Owner/operator name: CORPORATION  
 Owner/operator address: NOT REQUIRED  
 NOT REQUIRED, ME 99999  
 Owner/operator country: Not reported  
 Owner/operator telephone: (415) 555-1212  
 Legal status: Private  
 Owner/Operator Type: Owner  
 Owner/Op start date: Not reported  
 Owner/Op end date: Not reported  
 Owner/operator name: NOT REQUIRED  
 Owner/operator address: NOT REQUIRED  
 NOT REQUIRED, ME 99999  
 Owner/operator country: Not reported  
 Owner/operator telephone: (415) 555-1212  
 Legal status: Private  
 Owner/Operator Type: Operator  
 Owner/Op start date: Not reported  
 Owner/Op end date: Not reported

Handler Activities Summary:

U.S. importer of hazardous waste: No  
 Mixed waste (haz. and radioactive): No  
 Recycler of hazardous waste: No  
 Transporter of hazardous waste: No  
 Treater, storer or disposer of HW: No  
 Underground injection activity: No  
 On-site burner exemption: No  
 Furnace exemption: No  
 Used oil fuel burner: No  
 Used oil processor: No

Map ID  
Direction  
Distance  
Elevation

MAP FINDINGS

Site

Database(s)

EDR ID Number  
EPA ID Number

**CHEMS INC (Continued)**

**1000303178**

User oil refiner: No  
Used oil fuel marketer to burner: No  
Used oil Specification marketer: No  
Used oil transfer facility: No  
Used oil transporter: No

Historical Generators:

Date form received by agency: 08/12/1980  
Facility name: CHEMS INC  
Classification: Large Quantity Generator

Violation Status: No violations found

FINDS:

Registry ID: 110002139427

Environmental Interest/Information System

US EPA TRIS (Toxics Release Inventory System) contains information from facilities on the amounts of over 300 listed toxic chemicals that these facilities release directly to air, water, land, or that are transported off-site.

RCRAInfo is a national information system that supports the Resource Conservation and Recovery Act (RCRA) program through the tracking of events and activities related to facilities that generate, transport, and treat, store, or dispose of hazardous waste. RCRAInfo allows RCRA program staff to track the notification, permit, compliance, and corrective action activities required under RCRA.

J35  
South  
1/8-1/4  
0.214 mi.  
1129 ft.

**RALPH ELROD**  
**2401 RANDOLPH ST**  
**HUNTINGTON PARK, CA**

**SWEEPS UST S106931072**  
**N/A**

**Site 1 of 2 in cluster J**

**Relative:**  
**Lower**

**SWEEPS UST:**

Status: A  
Comp Number: 11091  
Number: 9  
Board Of Equalization: Not reported  
Ref Date: 06-30-89  
Act Date: Not reported  
Created Date: 06-30-89  
Tank Status: Not reported  
Owner Tank Id: Not reported  
Swrcb Tank Id: Not reported  
Actv Date: Not reported  
Capacity: Not reported  
Tank Use: Not reported  
Stg: Not reported  
Content: Not reported  
Number Of Tanks: Not reported

**Actual:**  
**177 ft.**

Map ID  
 Direction  
 Distance  
 Elevation

MAP FINDINGS

Site

Database(s)

EDR ID Number  
 EPA ID Number

**K36**  
**NNE**  
**1/8-1/4**  
**0.221 mi.**  
**1166 ft.**

**FLETCHER METAL FINISHING**  
**2449 E 56TH**  
**LOS ANGELES, CA 90058**

**Site 1 of 2 in cluster K**

**RCRA-SQG** 1000396637  
**FINDS** CAD982476293  
**HAZNET**  
**EMI**

**Relative:**  
**Higher**

RCRA-SQG:

Date form received by agency: 07/06/1988  
 Facility name: FLETCHER METAL FINISHING  
 Facility address: 2449 E 56TH  
 LOS ANGELES, CA 90058  
 EPA ID: CAD982476293  
 Contact: ENVIRONMENTAL MANAGER  
 Contact address: 2449 E 56TH  
 LOS ANGELES, CA 90058

**Actual:**  
**187 ft.**

Contact country: US  
 Contact telephone: (213) 583-1300  
 Contact email: Not reported  
 EPA Region: 09  
 Classification: Small Small Quantity Generator  
 Description: Handler: generates more than 100 and less than 1000 kg of hazardous waste during any calendar month and accumulates less than 6000 kg of hazardous waste at any time; or generates 100 kg or less of hazardous waste during any calendar month, and accumulates more than 1000 kg of hazardous waste at any time

Owner/Operator Summary:

Owner/operator name: LEE FLETCHER  
 Owner/operator address: NOT REQUIRED  
 NOT REQUIRED, ME 99999  
 Owner/operator country: Not reported  
 Owner/operator telephone: (415) 555-1212  
 Legal status: Private  
 Owner/Operator Type: Owner  
 Owner/Op start date: Not reported  
 Owner/Op end date: Not reported

Owner/operator name: NOT REQUIRED  
 Owner/operator address: NOT REQUIRED  
 NOT REQUIRED, ME 99999  
 Owner/operator country: Not reported  
 Owner/operator telephone: (415) 555-1212  
 Legal status: Private  
 Owner/Operator Type: Operator  
 Owner/Op start date: Not reported  
 Owner/Op end date: Not reported

Handler Activities Summary:

U.S. importer of hazardous waste: No  
 Mixed waste (haz. and radioactive): No  
 Recycler of hazardous waste: No  
 Transporter of hazardous waste: No  
 Treater, storer or disposer of HW: No  
 Underground injection activity: No  
 On-site burner exemption: No  
 Furnace exemption: No  
 Used oil fuel burner: No  
 Used oil processor: No

Map ID  
Direction  
Distance  
Elevation

MAP FINDINGS

Site

Database(s)

EDR ID Number  
EPA ID Number

**FLETCHER METAL FINISHING (Continued)**

**1000396637**

User oil refiner: No  
Used oil fuel marketer to burner: No  
Used oil Specification marketer: No  
Used oil transfer facility: No  
Used oil transporter: No

Violation Status: No violations found

**FINDS:**

Registry ID: 110009546125

**Environmental Interest/Information System**

RCRAInfo is a national information system that supports the Resource Conservation and Recovery Act (RCRA) program through the tracking of events and activities related to facilities that generate, transport, and treat, store, or dispose of hazardous waste. RCRAInfo allows RCRA program staff to track the notification, permit, compliance, and corrective action activities required under RCRA.

**HAZNET:**

Year: 2005  
Gepaid: CAD982476293  
Contact: STEVE ROSE  
Telephone: 3235831300  
Mailing Name: Not reported  
Mailing Address: 2449 E 56TH ST  
Mailing City,St,Zip: LOS ANGELES, CA 900583507  
Gen County: Los Angeles  
TSD EPA ID: CAD008364432  
TSD County: Los Angeles  
Waste Category: Halogenated solvents (chloroforms, methyl chloride, perchloroethylene, etc)  
Disposal Method: H01  
Tons: 0.22  
Facility County: Not reported

Year: 2004  
Gepaid: CAD982476293  
Contact: STEVE ROSE  
Telephone: 3235831300  
Mailing Name: Not reported  
Mailing Address: 2449 E 56TH ST  
Mailing City,St,Zip: LOS ANGELES, CA 900583507  
Gen County: Los Angeles  
TSD EPA ID: CAD008364432  
TSD County: Los Angeles  
Waste Category: Halogenated solvents (chloroforms, methyl chloride, perchloroethylene, etc)  
Disposal Method: H01  
Tons: 0.22  
Facility County: Not reported

Year: 2003  
Gepaid: CAD982476293  
Contact: STEVE ROSE

Map ID  
Direction  
Distance  
Elevation

MAP FINDINGS

Site

Database(s)

EDR ID Number  
EPA ID Number

**FLETCHER METAL FINISHING (Continued)**

**1000396637**

Telephone: 3235831300  
Mailing Name: Not reported  
Mailing Address: 2449 E 56TH ST  
Mailing City,St,Zip: LOS ANGELES, CA 900583507  
Gen County: Los Angeles  
TSD EPA ID: CAD008364432  
TSD County: Los Angeles  
Waste Category: Halogenated solvents (chloroforms, methyl chloride, perchloroethylene, etc)  
Disposal Method: T01  
Tons: 0.22  
Facility County: Los Angeles

Year: 2001  
Gepaid: CAD982476293  
Contact: STEVE ROSE  
Telephone: 3235831300  
Mailing Name: Not reported  
Mailing Address: 2449 E 56TH ST  
Mailing City,St,Zip: LOS ANGELES, CA 900583507  
Gen County: Los Angeles  
TSD EPA ID: Not reported  
TSD County: Los Angeles  
Waste Category: Halogenated solvents (chloroforms, methyl chloride, perchloroethylene, etc)  
Disposal Method: T01  
Tons: 0.22  
Facility County: Not reported

Year: 2000  
Gepaid: CAD982476293  
Contact: LEE FLETCHER  
Telephone: 0000000000  
Mailing Name: Not reported  
Mailing Address: 2449 E 56TH ST  
Mailing City,St,Zip: LOS ANGELES, CA 900583507  
Gen County: Los Angeles  
TSD EPA ID: CAD008364432  
TSD County: Los Angeles  
Waste Category: Halogenated solvents (chloroforms, methyl chloride, perchloroethylene, etc)  
Disposal Method: R01  
Tons: .2293  
Facility County: Los Angeles

[Click this hyperlink](#) while viewing on your computer to access 5 additional CA\_HAZNET: record(s) in the EDR Site Report.

**EMI:**

Year: 1987  
County Code: 19  
Air Basin: SC  
Facility ID: 52825  
Air District Name: SC  
SIC Code: 3599  
Air District Name: SOUTH COAST AQMD  
Community Health Air Pollution Info System: Not reported

Map ID  
Direction  
Distance  
Elevation

MAP FINDINGS

Site

Database(s)

EDR ID Number  
EPA ID Number

**FLETCHER METAL FINISHING (Continued)**

1000396637

Consolidated Emission Reporting Rule: Not reported  
Total Organic Hydrocarbon Gases Tons/Yr: 5  
Reactive Organic Gases Tons/Yr: 0  
Carbon Monoxide Emissions Tons/Yr: 0  
NOX - Oxides of Nitrogen Tons/Yr: 0  
SOX - Oxides of Sulphur Tons/Yr: 0  
Particulate Matter Tons/Yr: 0  
Part. Matter 10 Micrometers & Smlr Tons/Yr: 0

K37  
NNE  
1/8-1/4  
0.221 mi.  
1166 ft.

**IMPERIAL PLATING CO#**  
**2449 E 56TH ST**  
**LOS ANGELES, CA 90058**  
**Site 2 of 2 in cluster K**

**CERC-NFRAP**  
**RCRA-SQG**  
**FINDS**

1000215255  
CAD008271546

**Relative:**  
**Higher**

CERC-NFRAP:  
Site ID: 0901015  
Federal Facility: Not a Federal Facility  
NPL Status: Not on the NPL  
Non NPL Status: NFRAP-Site does not qualify for the NPL based on existing information

**Actual:**  
**187 ft.**

CERCLIS-NFRAP Site Contact Details:

Contact Sequence ID: 13050899.00000  
Person ID: 9271184.00000

Contact Sequence ID: 13056976.00000  
Person ID: 9270048.00000

Contact Sequence ID: 13087681.00000  
Person ID: 13002167.00000

Contact Sequence ID: 13178174.00000  
Person ID: 9270438.00000

CERCLIS-NFRAP Assessment History:

Action: DISCOVERY  
Date Started: Not reported  
Date Completed: 04/01/1985  
Priority Level: Not reported

Action: ARCHIVE SITE  
Date Started: Not reported  
Date Completed: 05/01/1986  
Priority Level: Not reported

Action: PRELIMINARY ASSESSMENT  
Date Started: 04/09/1985  
Date Completed: 05/01/1986  
Priority Level: NFRAP-Site does not qualify for the NPL based on existing information

RCRA-SQG:

Date form received by agency: 09/01/1996  
Facility name: IMPERIAL PLATING CO#  
Facility address: 2449 E 56TH ST  
LOS ANGELES, CA 90058  
EPA ID: CAD008271546

Map ID  
Direction  
Distance  
Elevation

MAP FINDINGS

Site

Database(s)

EDR ID Number  
EPA ID Number

**IMPERIAL PLATING CO# (Continued)**

**1000215255**

Mailing address: E 56TH ST  
LOS ANGELES, CA 90058  
Contact: Not reported  
Contact address: Not reported  
Not reported  
Contact country: Not reported  
Contact telephone: Not reported  
Contact email: Not reported  
EPA Region: 09  
Classification: Small Small Quantity Generator  
Description: Handler: generates more than 100 and less than 1000 kg of hazardous waste during any calendar month and accumulates less than 6000 kg of hazardous waste at any time; or generates 100 kg or less of hazardous waste during any calendar month, and accumulates more than 1000 kg of hazardous waste at any time

Owner/Operator Summary:

Owner/operator name: IMPERIAL PLATING CO  
Owner/operator address: NOT REQUIRED  
NOT REQUIRED, ME 99999  
Owner/operator country: Not reported  
Owner/operator telephone: (415) 555-1212  
Legal status: Private  
Owner/Operator Type: Owner  
Owner/Op start date: Not reported  
Owner/Op end date: Not reported

Owner/operator name: NOT REQUIRED  
Owner/operator address: NOT REQUIRED  
NOT REQUIRED, ME 99999  
Owner/operator country: Not reported  
Owner/operator telephone: (415) 555-1212  
Legal status: Private  
Owner/Operator Type: Operator  
Owner/Op start date: Not reported  
Owner/Op end date: Not reported

Handler Activities Summary:

U.S. importer of hazardous waste: No  
Mixed waste (haz. and radioactive): No  
Recycler of hazardous waste: No  
Transporter of hazardous waste: No  
Treater, storer or disposer of HW: No  
Underground injection activity: No  
On-site burner exemption: No  
Furnace exemption: No  
Used oil fuel burner: No  
Used oil processor: No  
User oil refiner: No  
Used oil fuel marketer to burner: No  
Used oil Specification marketer: No  
Used oil transfer facility: No  
Used oil transporter: No

Violation Status: No violations found

Map ID  
Direction  
Distance  
Elevation

MAP FINDINGS

Site

Database(s)

EDR ID Number  
EPA ID Number

**IMPERIAL PLATING CO# (Continued)**

**1000215255**

**FINDS:**

Registry ID: 110002631411

**Environmental Interest/Information System**

RCRAInfo is a national information system that supports the Resource Conservation and Recovery Act (RCRA) program through the tracking of events and activities related to facilities that generate, transport, and treat, store, or dispose of hazardous waste. RCRAInfo allows RCRA program staff to track the notification, permit, compliance, and corrective action activities required under RCRA.

**L38**  
**ENE**  
**1/8-1/4**  
**0.230 mi.**  
**1215 ft.**

**SOPP TRUCK CENTER**  
**2552 E 58TH ST**  
**HUNTINGTON PARK, CA 90255**

**RCRA-SQG** **1000857007**  
**FINDS** **CA0000016287**  
**LOS ANGELES CO. HMS**  
**HAZNET**

**Site 1 of 2 in cluster L**

**Relative:**  
**Equal**

**RCRA-SQG:**

Date form received by agency: 09/30/1993  
Facility name: SOPP TRUCK CENTER  
Facility address: 2552 E 58TH ST  
HUNTINGTON PARK, CA 90255  
EPA ID: CA0000016287  
Mailing address: E 58TH ST  
HUNTINGTON PARK, CA 90255  
Contact: RANDY SOPP  
Contact address: 2552 E 58TH ST  
HUNTINGTON PARK, CA 90255  
Contact country: US  
Contact telephone: (213) 562-8600  
Contact email: Not reported  
EPA Region: 09  
Classification: Small Small Quantity Generator  
Description: Handler: generates more than 100 and less than 1000 kg of hazardous waste during any calendar month and accumulates less than 6000 kg of hazardous waste at any time; or generates 100 kg or less of hazardous waste during any calendar month, and accumulates more than 1000 kg of hazardous waste at any time

**Actual:**  
**181 ft.**

**Owner/Operator Summary:**

Owner/operator name: RANDY SOPP  
Owner/operator address: P O BOX 311  
BELL, CA 90201  
Owner/operator country: Not reported  
Owner/operator telephone: (213) 562-8600  
Legal status: Private  
Owner/Operator Type: Owner  
Owner/Op start date: Not reported  
Owner/Op end date: Not reported

**Handler Activities Summary:**

U.S. importer of hazardous waste: No  
Mixed waste (haz. and radioactive): No  
Recycler of hazardous waste: No

Map ID  
Direction  
Distance  
Elevation

MAP FINDINGS

Site

Database(s)

EDR ID Number  
EPA ID Number

**SOPP TRUCK CENTER (Continued)**

**1000857007**

Transporter of hazardous waste: No  
Treater, storer or disposer of HW: No  
Underground injection activity: No  
On-site burner exemption: No  
Furnace exemption: No  
Used oil fuel burner: No  
Used oil processor: No  
User oil refiner: No  
Used oil fuel marketer to burner: No  
Used oil Specification marketer: No  
Used oil transfer facility: No  
Used oil transporter: No

Violation Status: No violations found

**FINDS:**

Registry ID: 110002610915

**Environmental Interest/Information System**

RCRAInfo is a national information system that supports the Resource Conservation and Recovery Act (RCRA) program through the tracking of events and activities related to facilities that generate, transport, and treat, store, or dispose of hazardous waste. RCRAInfo allows RCRA program staff to track the notification, permit, compliance, and corrective action activities required under RCRA.

**LOS ANGELES CO. HMS:**

Region: LA  
Facility Id: 033021-054635  
Facility Status: Removed  
Area: 2D  
Permit Number: 000650544  
Permit Status: Removed  
Facility Type: T0

**HAZNET:**

Year: 2010  
Gepaid: CAC002651183  
Contact: RANDY SOPP  
Telephone: 3235868072  
Mailing Name: Not reported  
Mailing Address: 6400 S ATLANTIC BLVD  
Mailing City,St,Zip: BELL, CA 90201  
Gen County: Not reported  
TSD EPA ID: CAT080013352  
TSD County: Not reported  
Waste Category: Tank bottom waste  
Disposal Method: OTHER RECOVERY OF RECLAMATION FOR REUSE INCLUDING ACID REGENERATION, ORGANICS RECOVERY ECT  
Tons: 1.668  
Facility County: Los Angeles  
  
Year: 2010  
Gepaid: CAC002651183  
Contact: RANDY SOPP

Map ID  
Direction  
Distance  
Elevation

MAP FINDINGS

Site

Database(s)

EDR ID Number  
EPA ID Number

**SOPP TRUCK CENTER (Continued)**

**1000857007**

Telephone: 3235868072  
Mailing Name: Not reported  
Mailing Address: 6400 S ATLANTIC BLVD  
Mailing City,St,Zip: BELL, CA 90201  
Gen County: Not reported  
TSD EPA ID: CAT080013352  
TSD County: Not reported  
Waste Category: Tank bottom waste  
Disposal Method: OTHER RECOVERY OF RECLAMATION FOR REUSE INCLUDING ACID REGENERATION, ORGANICS RECOVERY ECT  
Tons: 2.502  
Facility County: Los Angeles

Year: 2010  
Gepaid: CAC002651183  
Contact: RANDY SOPP  
Telephone: 3235868072  
Mailing Name: Not reported  
Mailing Address: 6400 S ATLANTIC BLVD  
Mailing City,St,Zip: BELL, CA 90201  
Gen County: Not reported  
TSD EPA ID: CAD028409019  
TSD County: Not reported  
Waste Category: Other inorganic solid waste  
Disposal Method: STORAGE, BULKING, AND/OR TRANSFER OFF SITE--NO TREATMENT/RECOVERY (H010-H129) OR (H131-H135)  
Tons: 0.8  
Facility County: Los Angeles

Year: 2010  
Gepaid: CAC002651183  
Contact: RANDY SOPP  
Telephone: 3235868072  
Mailing Name: Not reported  
Mailing Address: 6400 S ATLANTIC BLVD  
Mailing City,St,Zip: BELL, CA 90201  
Gen County: Not reported  
TSD EPA ID: CAD028409019  
TSD County: Not reported  
Waste Category: Other organic solids  
Disposal Method: STORAGE, BULKING, AND/OR TRANSFER OFF SITE--NO TREATMENT/RECOVERY (H010-H129) OR (H131-H135)  
Tons: 0.05  
Facility County: Los Angeles

Year: 2010  
Gepaid: CAC002651183  
Contact: RANDY SOPP  
Telephone: 3235868072  
Mailing Name: Not reported  
Mailing Address: 6400 S ATLANTIC BLVD  
Mailing City,St,Zip: BELL, CA 90201  
Gen County: Not reported  
TSD EPA ID: CAD009007626  
TSD County: Not reported  
Waste Category: Asbestos containing waste  
Disposal Method: LANDFILL OR SURFACE IMPOUNDMENT THAT WILL BE CLOSED AS LANDFILL( TO

Map ID  
Direction  
Distance  
Elevation

MAP FINDINGS

Site

Database(s)

EDR ID Number  
EPA ID Number

**SOPP TRUCK CENTER (Continued)**

**1000857007**

INCLUDE ON-SITE TREATMENT AND/OR STABILIZATION)  
Tons: 1.2  
Facility County: Los Angeles

[Click this hyperlink](#) while viewing on your computer to access  
12 additional CA\_HAZNET: record(s) in the EDR Site Report.

**L39**  
**ENE**  
**1/8-1/4**  
**0.230 mi.**  
**1215 ft.**

**58TH & PACIFIC**  
**2552 E. 58TH STREET**  
**HUNTINGTON PARK, CA 90255**

**SCH S109821391**  
**ENVIROSTOR N/A**

**Site 2 of 2 in cluster L**

**Relative:**  
**Equal**

SCH:

**Actual:**  
**181 ft.**

Facility ID: 60001143  
Site Type: School Cleanup  
Site Type Detail: School  
Site Mgmt. Req.: NONE SPECIFIED  
Acres: 1.8  
National Priorities List: NO  
Cleanup Oversight Agencies: SMBRP  
Lead Agency: SMBRP  
Lead Agency Description: DTSC - Site Mitigation And Brownfield Reuse Program  
Project Manager: IVY OSORNIO  
Supervisor: Shahir Haddad  
Division Branch: Southern California  
Site Code: 304625  
Assembly: 50, 52  
Senate: 22, 30  
Special Program Status: Not reported  
Status: Active  
Status Date: 04/05/2010  
Restricted Use: NO  
Funding: School District  
Latitude: 33.9899  
Longitude: -118.2262  
APN: 6309-015-006, 6309-015-007, 6309-015-008, 6309-015-009, 6309-015-010,  
6309-015-011, 6309-015-016, 6309-015-017, 6309-015-018, 6309-015-019,  
6309-015-024  
Past Use: RETAIL - VEHICLES, VEHICLE MAINTENANCE  
Potential COC: 31001  
Confirmed COC: NONE SPECIFIED  
Potential Description: UE  
Alias Name: Pacific Charter School Development - Huntington Park School  
Alias Type: Alternate Name  
Alias Name: 6309-015-006  
Alias Type: APN  
Alias Name: 6309-015-007  
Alias Type: APN  
Alias Name: 6309-015-008  
Alias Type: APN  
Alias Name: 6309-015-009  
Alias Type: APN  
Alias Name: 6309-015-010  
Alias Type: APN  
Alias Name: 6309-015-011  
Alias Type: APN

Map ID  
Direction  
Distance  
Elevation

MAP FINDINGS

Site

Database(s)

EDR ID Number  
EPA ID Number

**58TH & PACIFIC (Continued)**

**S109821391**

Alias Name: 6309-015-016  
Alias Type: APN  
Alias Name: 6309-015-017  
Alias Type: APN  
Alias Name: 6309-015-018  
Alias Type: APN  
Alias Name: 6309-015-019  
Alias Type: APN  
Alias Name: 6309-015-024  
Alias Type: APN  
Alias Name: 304625  
Alias Type: Project Code (Site Code)  
Alias Name: 60001143  
Alias Type: Envirostor ID Number

Completed Info:

Completed Area Name: PROJECT WIDE  
Completed Sub Area Name: Not reported  
Completed Document Type: Environmental Oversight Agreement  
Completed Date: 08/10/2009  
Comments: Agreement signed and sent to District.

Completed Area Name: PROJECT WIDE  
Completed Sub Area Name: Not reported  
Completed Document Type: Preliminary Endangerment Assessment Report  
Completed Date: 09/07/2010  
Comments: DTSC approved the PEA with a Further Action determination

Completed Area Name: PROJECT WIDE  
Completed Sub Area Name: Not reported  
Completed Document Type: Supplemental Site Investigation Tech Memo  
Completed Date: 08/09/2010  
Comments: DTSC approved the Supplemental Investigation sampling strategy Technical Memorandum

Completed Area Name: PROJECT WIDE  
Completed Sub Area Name: Not reported  
Completed Document Type: Technical Workplan  
Completed Date: 06/17/2010  
Comments: DTSC comments were discussed during the scoping meeting. PCSD will submit a SSI Tech Memo with the proposed sampling for DTSC review

Future Area Name: Not reported  
Future Sub Area Name: Not reported  
Future Document Type: Not reported  
Future Due Date: Not reported  
Schedule Area Name: PROJECT WIDE  
Schedule Sub Area Name: Not reported  
Schedule Document Type: Supplemental Site Investigation Report  
Schedule Due Date: 1/31/2011  
Schedule Revised Date: Not reported

ENVIROSTOR:

Site Type: School Cleanup  
Site Type Detailed: School  
Acres: 1.8  
NPL: NO

Map ID  
Direction  
Distance  
Elevation

MAP FINDINGS

Site

Database(s)

EDR ID Number  
EPA ID Number

**58TH & PACIFIC (Continued)**

**S109821391**

Regulatory Agencies: SMBRP  
Lead Agency: SMBRP  
Program Manager: IVY OSORNIO  
Supervisor: Shahir Haddad  
Division Branch: Southern California  
Facility ID: 60001143  
Site Code: 304625  
Assembly: 50, 52  
Senate: 22, 30  
Special Program: Not reported  
Status: Active  
Status Date: 04/05/2010  
Restricted Use: NO  
Site Mgmt. Req.: NONE SPECIFIED  
Funding: School District  
Latitude: 33.9899  
Longitude: -118.2262  
APN: 6309-015-006, 6309-015-007, 6309-015-008, 6309-015-009, 6309-015-010,  
6309-015-011, 6309-015-016, 6309-015-017, 6309-015-018, 6309-015-019,  
6309-015-024  
Past Use: RETAIL - VEHICLES, VEHICLE MAINTENANCE  
Potential COC: 31001  
Confirmed COC: NONE SPECIFIED  
Potential Description: UE  
Alias Name: Pacific Charter School Development - Huntington Park School  
Alias Type: Alternate Name  
Alias Name: 6309-015-006  
Alias Type: APN  
Alias Name: 6309-015-007  
Alias Type: APN  
Alias Name: 6309-015-008  
Alias Type: APN  
Alias Name: 6309-015-009  
Alias Type: APN  
Alias Name: 6309-015-010  
Alias Type: APN  
Alias Name: 6309-015-011  
Alias Type: APN  
Alias Name: 6309-015-016  
Alias Type: APN  
Alias Name: 6309-015-017  
Alias Type: APN  
Alias Name: 6309-015-018  
Alias Type: APN  
Alias Name: 6309-015-019  
Alias Type: APN  
Alias Name: 6309-015-024  
Alias Type: APN  
Alias Name: 304625  
Alias Type: Project Code (Site Code)  
Alias Name: 60001143  
Alias Type: Envirostor ID Number

**Completed Info:**

Completed Area Name: PROJECT WIDE  
Completed Sub Area Name: Not reported  
Completed Document Type: Environmental Oversight Agreement  
Completed Date: 08/10/2009

Map ID  
Direction  
Distance  
Elevation

MAP FINDINGS

Site

Database(s)

EDR ID Number  
EPA ID Number

**58TH & PACIFIC (Continued)**

**S109821391**

Comments: Agreement signed and sent to District.

Completed Area Name: PROJECT WIDE  
Completed Sub Area Name: Not reported  
Completed Document Type: Preliminary Endangerment Assessment Report  
Completed Date: 09/07/2010  
Comments: DTSC approved the PEA with a Further Action determination

Completed Area Name: PROJECT WIDE  
Completed Sub Area Name: Not reported  
Completed Document Type: Supplemental Site Investigation Tech Memo  
Completed Date: 08/09/2010  
Comments: DTSC approved the Supplemental Investigation sampling strategy Technical Memorandum

Completed Area Name: PROJECT WIDE  
Completed Sub Area Name: Not reported  
Completed Document Type: Technical Workplan  
Completed Date: 06/17/2010  
Comments: DTSC comments were discussed during the scoping meeting. PCSD will submit a SSI Tech Memo with the proposed sampling for DTSC review

Future Area Name: Not reported  
Future Sub Area Name: Not reported  
Future Document Type: Not reported  
Future Due Date: Not reported  
Schedule Area Name: PROJECT WIDE  
Schedule Sub Area Name: Not reported  
Schedule Document Type: Supplemental Site Investigation Report  
Schedule Due Date: 1/31/2011  
Schedule Revised Date: Not reported

**J40**  
**South**  
**1/8-1/4**  
**0.231 mi.**  
**1217 ft.**

**SAV-A-DAY LAUNDRY**  
**6101 SANTA FE**  
**HUNTINGTON PARK, CA 90255**

**EDR Historical Cleaners**    **1009126496**  
**N/A**

**Site 2 of 2 in cluster J**

**Relative:**  
**Lower**

**Actual:**  
**177 ft.**

EDR Historical Cleaners:  
Name: SAV-A-DAY LAUNDRY  
Year: 1956  
Type: Not reported

Name: SAV-A-DAY LAUNDRY  
Year: 1956  
Type: Not reported

Map ID  
 Direction  
 Distance  
 Elevation

MAP FINDINGS

Site

Database(s)

EDR ID Number  
 EPA ID Number

**41**  
**NE**  
**1/8-1/4**  
**0.244 mi.**  
**1287 ft.**

**SARGENT INDUSTRIES**  
**2501-2533 EAST 56TH STREET**  
**HUNTINGTON PARK, CA 90255**

**VCP S101480918**  
**ENVIROSTOR N/A**

**Relative:**  
**Higher**

VCP:

**Actual:**  
**186 ft.**

Facility ID: CLEANUP CH  
 Site Type: Voluntary Cleanup  
 Site Type Detail: Voluntary Cleanup  
 Site Mgmt. Req.: NO  
 Acres: 5  
 National Priorities List: , 6309-014-017, 6309  
 Cleanup Oversight Agencies: NO  
 Lead Agency: SMBRP  
 Lead Agency Description: DTSC - Site Mitigation And Brownfield Reuse Program  
 Project Manager: SMBRP  
 Supervisor: PETE COOKE  
 Division Branch: Juli Propes  
 Site Code: 19380056  
 Assembly: 300445  
 Senate: 46  
 Special Programs Code: 30  
 Status: Voluntary Cleanup Program  
 Status Date: e//Acti  
 Restricted Use: OTH, SOIL,  
 Funding: NONE SPECIFIED  
 Lat/Long: Responsible Party / 33.9922838312297  
 APN: 6309-012-011, 6309-012-029, 6309-013-012, 6309-013-020, 6309-014-013  
 Past Use: 1996-04-19 00:00:00  
 Potential COC: AEROSPACE MANUFACTURING/MAINTENANCE  
 Confirmed COC: 30013, 30022, 30025, 3002501, 3002502, 30026, 30027, 30153, 30194  
 Potential Description: 30022,30025,30026,30027,30153,30194,30013,3002501,3002502  
 Alias Name: Not reported  
 Alias Type: Not reported

Completed Info:

Completed Area Name: Not reported  
 Completed Sub Area Name: Not reported  
 Completed Document Type: Not reported  
 Completed Date: Not reported  
 Comments: Not reported

Future Area Name: Not reported  
 Future Sub Area Name: Not reported  
 Future Document Type: Not reported  
 Future Due Date: Not reported  
 Schedule Area Name: Not reported  
 Schedule Sub Area Name: Not reported  
 Schedule Document Type: Not reported  
 Schedule Due Date: Not reported  
 Schedule Revised Date: Not reported

ENVIROSTOR:

Site Type: Voluntary Cleanup  
 Site Type Detailed: Voluntary Cleanup  
 Acres: 5  
 NPL: , 6309-014-017, 6309  
 Regulatory Agencies: NO

Map ID  
Direction  
Distance  
Elevation

MAP FINDINGS

Site

Database(s)

EDR ID Number  
EPA ID Number

**SARGENT INDUSTRIES (Continued)**

**S101480918**

Lead Agency: SMBRP  
Program Manager: SMBRP  
Supervisor: PETE COOKE  
Division Branch: Juli Propes  
Facility ID: CLEANUP CH  
Site Code: 19380056  
Assembly: 300445  
Senate: 46  
Special Program: 30  
Status: Voluntary Cleanup Program  
Status Date: e//Acti  
Restricted Use: OTH, SOIL,  
Site Mgmt. Req.: NO  
Funding: NONE SPECIFIED  
Latitude: Responsible Party  
Longitude: 33.9922838312297  
APN: 6309-012-011, 6309-012-029, 6309-013-012, 6309-013-020, 6309-014-013  
Past Use: 1996-04-19 00:00:00  
Potential COC: AEROSPACE MANUFACTURING/MAINTENANCE  
Confirmed COC: 30013, 30022, 30025, 3002501, 3002502, 30026, 30027, 30153, 30194  
Potential Description: 30022,30025,30026,30027,30153,30194,30013,3002501,3002502  
Alias Name: Not reported  
Alias Type: Not reported

Completed Info:

Completed Area Name: Not reported  
Completed Sub Area Name: Not reported  
Completed Document Type: Not reported  
Completed Date: Not reported  
Comments: Not reported

Future Area Name: Not reported  
Future Sub Area Name: Not reported  
Future Document Type: Not reported  
Future Due Date: Not reported  
Schedule Area Name: Not reported  
Schedule Sub Area Name: Not reported  
Schedule Document Type: Not reported  
Schedule Due Date: Not reported  
Schedule Revised Date: Not reported

42  
SW  
1/8-1/4  
0.247 mi.  
1305 ft.

**L & F INDUSTRIES**  
**2075 2110-2111 2201 BELGRAVE AVENUE**  
**HUNTINGTON PARK, CA 90255**

**RCRA-SQG 1000113735**  
**FINDS CAD982039927**  
**HIST UST**  
**HAZNET**

Relative:  
Lower

RCRA-SQG:  
Date form received by agency: 09/01/1996  
Facility name: L & F INDUSTRIES  
Facility address: 2110 BELGRAVE AVE  
HUNTINGTON PARK, CA 90255  
EPA ID: CAD982039927  
Contact: Not reported  
Contact address: Not reported  
Contact address: Not reported  
Contact country: Not reported  
Contact telephone: Not reported

Actual:  
178 ft.

Map ID  
Direction  
Distance  
Elevation

MAP FINDINGS

Site

Database(s)

EDR ID Number  
EPA ID Number

**L & F INDUSTRIES (Continued)**

**1000113735**

Contact email: Not reported  
EPA Region: 09  
Classification: Small Small Quantity Generator  
Description: Handler: generates more than 100 and less than 1000 kg of hazardous waste during any calendar month and accumulates less than 6000 kg of hazardous waste at any time; or generates 100 kg or less of hazardous waste during any calendar month, and accumulates more than 1000 kg of hazardous waste at any time

Owner/Operator Summary:

Owner/operator name: CORP STOCK HOLDERS  
Owner/operator address: NOT REQUIRED  
NOT REQUIRED, ME 99999  
Owner/operator country: Not reported  
Owner/operator telephone: (415) 555-1212  
Legal status: Private  
Owner/Operator Type: Owner  
Owner/Op start date: Not reported  
Owner/Op end date: Not reported

Owner/operator name: NOT REQUIRED  
Owner/operator address: NOT REQUIRED  
NOT REQUIRED, ME 99999  
Owner/operator country: Not reported  
Owner/operator telephone: (415) 555-1212  
Legal status: Private  
Owner/Operator Type: Operator  
Owner/Op start date: Not reported  
Owner/Op end date: Not reported

Handler Activities Summary:

U.S. importer of hazardous waste: No  
Mixed waste (haz. and radioactive): No  
Recycler of hazardous waste: No  
Transporter of hazardous waste: No  
Treater, storer or disposer of HW: No  
Underground injection activity: No  
On-site burner exemption: No  
Furnace exemption: No  
Used oil fuel burner: No  
Used oil processor: No  
Used oil refiner: No  
Used oil fuel marketer to burner: No  
Used oil Specification marketer: No  
Used oil transfer facility: No  
Used oil transporter: No

Historical Generators:

Date form received by agency: 09/02/1987  
Facility name: L & F INDUSTRIES  
Classification: Large Quantity Generator

Violation Status: No violations found

FINDS:

Map ID  
Direction  
Distance  
Elevation

MAP FINDINGS

Site

Database(s)

EDR ID Number  
EPA ID Number

**L & F INDUSTRIES (Continued)**

**1000113735**

Registry ID: 110012437684

Environmental Interest/Information System

The NEI (National Emissions Inventory) database contains information on stationary and mobile sources that emit criteria air pollutants and their precursors, as well as hazardous air pollutants (HAPs).

RCRAInfo is a national information system that supports the Resource Conservation and Recovery Act (RCRA) program through the tracking of events and activities related to facilities that generate, transport, and treat, store, or dispose of hazardous waste. RCRAInfo allows RCRA program staff to track the notification, permit, compliance, and corrective action activities required under RCRA.

HIST UST:

Region: STATE  
Facility ID: 00000055864  
Facility Type: Other  
Other Type: MANUFACTURING  
Total Tanks: 0002  
Contact Name: W.E. BAILEY  
Telephone: 2135882231  
Owner Name: L&F INDUSTRIES  
Owner Address: 2110 BELGRAVE AVE.  
Owner City,St,Zip: HUNTINGTON PARK, CA 90255

Tank Num: 001  
Container Num: 1  
Year Installed: 1973  
Tank Capacity: 00000940  
Tank Used for: PRODUCT  
Type of Fuel: Not reported  
Tank Construction: 6 inches  
Leak Detection: Stock Inventor

Tank Num: 002  
Container Num: 1  
Year Installed: 1950  
Tank Capacity: 00000720  
Tank Used for: PRODUCT  
Type of Fuel: Not reported  
Tank Construction: 6 inches  
Leak Detection: Stock Inventor

HAZNET:

Year: 2010  
Gepaid: CAL000350932  
Contact: JOSEPH BEN  
Telephone: 3235886696  
Mailing Name: Not reported  
Mailing Address: 2110 BELGRAVE AVE  
Mailing City,St,Zip: HUNTINGTON PARK, CA 902550000  
Gen County: Not reported  
TSD EPA ID: CAT080013352  
TSD County: Not reported

Map ID  
Direction  
Distance  
Elevation

MAP FINDINGS

Site

Database(s)

EDR ID Number  
EPA ID Number

**L & F INDUSTRIES (Continued)**

**1000113735**

Waste Category: Waste oil and mixed oil  
Disposal Method: OTHER RECOVERY OF RECLAMATION FOR REUSE INCLUDING ACID REGENERATION,  
ORGANICS RECOVERY ECT  
Tons: 0.209  
Facility County: Los Angeles

Year: 2010  
Gepaid: CAL000350932  
Contact: JOSEPH BEN  
Telephone: 3235886696  
Mailing Name: Not reported  
Mailing Address: 2110 BELGRAVE AVE  
Mailing City,St,Zip: HUNTINGTON PARK, CA 902550000  
Gen County: Not reported  
TSD EPA ID: AZR000501510  
TSD County: Not reported

Waste Category: Off-specification, aged or surplus inorganics  
Disposal Method: STORAGE, BULKING, AND/OR TRANSFER OFF SITE--NO TREATMENT/RECOVERY  
(H010-H129) OR (H131-H135)  
Tons: 0.3  
Facility County: Los Angeles

Year: 2010  
Gepaid: CAL000350932  
Contact: JOSEPH BEN  
Telephone: 3235886696  
Mailing Name: Not reported  
Mailing Address: 2110 BELGRAVE AVE  
Mailing City,St,Zip: HUNTINGTON PARK, CA 902550000  
Gen County: Not reported  
TSD EPA ID: AZR000501510  
TSD County: Not reported

Waste Category: Off-specification, aged or surplus inorganics  
Disposal Method: STORAGE, BULKING, AND/OR TRANSFER OFF SITE--NO TREATMENT/RECOVERY  
(H010-H129) OR (H131-H135)  
Tons: 0.2  
Facility County: Los Angeles

Year: 2002  
Gepaid: CAD982039927  
Contact: --  
Telephone: --  
Mailing Name: Not reported  
Mailing Address: PO BOX 40  
Mailing City,St,Zip: HUNTINGTON PARK, CA 902550040  
Gen County: Los Angeles  
TSD EPA ID: Not reported  
TSD County: 99  
Waste Category: Unspecified solvent mixture  
Disposal Method: R01  
Tons: 1.96  
Facility County: Not reported

Year: 2002  
Gepaid: CAD982039927  
Contact: --  
Telephone: --

Map ID  
Direction  
Distance  
Elevation

MAP FINDINGS

Site

Database(s)

EDR ID Number  
EPA ID Number

**L & F INDUSTRIES (Continued)**

**1000113735**

Mailing Name: Not reported  
Mailing Address: PO BOX 40  
Mailing City, St, Zip: HUNTINGTON PARK, CA 902550040  
Gen County: Los Angeles  
TSD EPA ID: Not reported  
TSD County: 99  
Waste Category: Unspecified oil-containing waste  
Disposal Method: Not reported  
Tons: 5.05  
Facility County: Not reported

[Click this hyperlink](#) while viewing on your computer to access 43 additional CA\_HAZNET: record(s) in the EDR Site Report.

**43**  
**East**  
**1/4-1/2**  
**0.259 mi.**  
**1366 ft.**

**THRIFTY OIL CO #273**  
**2581 E SLAUSON AVE**  
**HUNTINGTON PARK, CA**

**LUST** **U002284084**  
**LOS ANGELES CO. HMS** **N/A**

**Relative:**  
**Lower**

LUST:  
Region: STATE  
Global Id: T0603704985  
Latitude: 33.989418869261  
Longitude: -118.22563380003  
Case Type: LUST Cleanup Site  
Status: Completed - Case Closed  
Status Date: 07/01/2010  
Lead Agency: LOS ANGELES RWQCB (REGION 4)  
Case Worker: MT  
Local Agency: LOS ANGELES COUNTY  
RB Case Number: R-10952  
LOC Case Number: 10970-10952  
File Location: Regional Board  
Potential Media Affect: Soil  
Potential Contaminants of Concern: Other Solvent or Non-Petroleum Hydrocarbon  
Site History: Not reported

**Actual:**  
**180 ft.**

Click here to access the California GeoTracker records for this facility:

LUST:  
Global Id: T0603704985  
Contact Type: Local Agency Caseworker  
Contact Name: KATTYA BATRES RINZE  
Organization Name: LOS ANGELES COUNTY  
Address: 900 SOUTH FREMONT AVE  
City: ALHAMBRA  
Email: gbatres@dpw.lacounty.gov  
Phone Number: Not reported  
  
Global Id: T0603704985  
Contact Type: Regional Board Caseworker  
Contact Name: MARYAM TAIDY  
Organization Name: LOS ANGELES RWQCB (REGION 4)  
Address: 320 W. 4TH ST., SUITE 200  
City: LOS ANGELES  
Email: mtaidy@waterboards.ca.gov  
Phone Number: 2135766741

Map ID  
Direction  
Distance  
Elevation

MAP FINDINGS

Site

Database(s)

EDR ID Number  
EPA ID Number

**THRIFTY OIL CO #273 (Continued)**

**U002284084**

LUST:

Global Id:	T0603704985
Action Type:	ENFORCEMENT
Date:	2008-03-14 00:00:00
Action:	13267 Requirement
Global Id:	T0603704985
Action Type:	ENFORCEMENT
Date:	2009-06-10 00:00:00
Action:	Staff Letter
Global Id:	T0603704985
Action Type:	RESPONSE
Date:	2010-02-03 00:00:00
Action:	Soil and Water Investigation Report
Global Id:	T0603704985
Action Type:	Other
Date:	1950-01-01 00:00:00
Action:	Leak Stopped
Global Id:	T0603704985
Action Type:	Other
Date:	1950-01-01 00:00:00
Action:	Leak Discovery
Global Id:	T0603704985
Action Type:	ENFORCEMENT
Date:	2010-07-01 00:00:00
Action:	Closure/No Further Action Letter
Global Id:	T0603704985
Action Type:	RESPONSE
Date:	2008-04-15 00:00:00
Action:	Other Report / Document
Global Id:	T0603704985
Action Type:	Other
Date:	1950-01-01 00:00:00
Action:	Leak Reported
Global Id:	T0603704985
Action Type:	ENFORCEMENT
Date:	2010-06-22 00:00:00
Action:	Site Visit / Inspection / Sampling
Global Id:	T0603704985
Action Type:	RESPONSE
Date:	2009-07-08 00:00:00
Action:	Soil and Water Investigation Workplan
Global Id:	T0603704985
Action Type:	RESPONSE
Date:	2009-05-11 00:00:00
Action:	Soil and Water Investigation Report
Global Id:	T0603704985

Map ID  
Direction  
Distance  
Elevation

MAP FINDINGS

Site

Database(s)

EDR ID Number  
EPA ID Number

**THRIFTY OIL CO #273 (Continued)**

**U002284084**

Action Type: ENFORCEMENT  
Date: 2009-11-04 00:00:00  
Action: Staff Letter

**LUST REG 4:**

Region: 4  
Regional Board: 04  
County: Los Angeles  
facid: R-10952  
Status: Leak being confirmed  
Substance: Hydrocarbons  
Substance Quantity: Not reported  
Local Case No: Not reported  
Case Type: Soil  
Abatement Method Used at the Site: Not reported  
Global ID: T0603704985  
W Global ID: Not reported  
Staff: UNK  
Local Agency: 19000  
Cross Street: PACIFIC BLVD  
Enforcement Type: Not reported  
Date Leak Discovered: 12/19/1995  
Date Leak First Reported: 12/19/1995  
Date Leak Record Entered: 2/29/1996  
Date Confirmation Began: 12/19/1995  
Date Leak Stopped: 12/19/1995  
Date Case Last Changed on Database: 7/26/1996  
Date the Case was Closed: Not reported  
How Leak Discovered: Tank Closure  
How Leak Stopped: Not reported  
Cause of Leak: UNK  
Leak Source: UNK  
Operator: Not reported  
Water System: Not reported  
Well Name: Not reported  
Approx. Dist To Production Well (ft): 2157.9017915117215232778735805  
Source of Cleanup Funding: UNK  
Preliminary Site Assessment Workplan Submitted: Not reported  
Preliminary Site Assessment Began: Not reported  
Pollution Characterization Began: Not reported  
Remediation Plan Submitted: Not reported  
Remedial Action Underway: Not reported  
Post Remedial Action Monitoring Began: Not reported  
Enforcement Action Date: Not reported  
Historical Max MTBE Date: Not reported  
Hist Max MTBE Conc in Groundwater: Not reported  
Hist Max MTBE Conc in Soil: Not reported  
Significant Interim Remedial Action Taken: Not reported  
GW Qualifier: Not reported  
Soil Qualifier: Not reported  
Organization: Not reported  
Owner Contact: Not reported  
Responsible Party: THRIFTY OIL CO  
RP Address: 1000 LAKEWOOD BLVD, DOWNEY CA 90290-4082  
Program: LUST  
Lat/Long: 33.9892514 / -1

Map ID  
 Direction  
 Distance  
 Elevation

MAP FINDINGS

Site

Database(s)

EDR ID Number  
 EPA ID Number

**THRIFTY OIL CO #273 (Continued)**

**U002284084**

Local Agency Staff: Not reported  
 Beneficial Use: Not reported  
 Priority: Not reported  
 Cleanup Fund Id: Not reported  
 Suspended: Not reported  
 Assigned Name: Not reported  
 Summary: Not reported

**LOS ANGELES CO. HMS:**

Region: LA  
 Facility Id: 010970-010952  
 Facility Status: Permit  
 Area: 2D  
 Permit Number: 00002415T  
 Permit Status: Closed  
 Facility Type: T0

**M44  
 NE  
 1/4-1/2  
 0.273 mi.  
 1442 ft.**

**SARGENT INDUSTRIES  
 2533 E 56TH ST  
 HUNTINGTON PARK, CA  
 Site 1 of 2 in cluster M**

**HIST CORTESE S100944458  
 LUST N/A  
 SLIC  
 LOS ANGELES CO. HMS**

**Relative:  
 Higher**

**CORTESE:**  
 Region: CORTESE  
 Facility County Code: 19  
 Reg By: LTNKA  
 Reg Id: I-16689

**Actual:  
 186 ft.**

**LUST REG 4:**

Region: 4  
 Regional Board: 04  
 County: Los Angeles  
 facid: I-16689  
 Status: Leak being confirmed  
 Substance: Perchloroethylene  
 Substance Quantity: Not reported  
 Local Case No: Not reported  
 Case Type: Soil  
 Abatement Method Used at the Site: Not reported  
 Global ID: T0603704428  
 W Global ID: Not reported  
 Staff: UNK  
 Local Agency: 19000  
 Cross Street: 055TH ST  
 Enforcement Type: Not reported  
 Date Leak Discovered: 9/5/1995  
 Date Leak First Reported: 9/5/1995  
 Date Leak Record Entered: 1/4/1996  
 Date Confirmation Began: 9/5/1995  
 Date Leak Stopped: 9/5/1995  
 Date Case Last Changed on Database: 9/5/1995  
 Date the Case was Closed: Not reported  
 How Leak Discovered: Tank Closure  
 How Leak Stopped: Not reported  
 Cause of Leak: UNK  
 Leak Source: UNK

Map ID  
Direction  
Distance  
Elevation

MAP FINDINGS

Site

Database(s)

EDR ID Number  
EPA ID Number

**SARGENT INDUSTRIES (Continued)**

**S100944458**

Operator: GEORGE BLANTON  
Water System: Not reported  
Well Name: Not reported  
Approx. Dist To Production Well (ft): 1885.1527801941051234245105157  
Source of Cleanup Funding: UNK  
Preliminary Site Assessment Workplan Submitted: Not reported  
Preliminary Site Assessment Began: Not reported  
Pollution Characterization Began: Not reported  
Remediation Plan Submitted: Not reported  
Remedial Action Underway: Not reported  
Post Remedial Action Monitoring Began: Not reported  
Enforcement Action Date: Not reported  
Historical Max MTBE Date: Not reported  
Hist Max MTBE Conc in Groundwater: Not reported  
Hist Max MTBE Conc in Soil: Not reported  
Significant Interim Remedial Action Taken: No  
GW Qualifier: Not reported  
Soil Qualifier: Not reported  
Organization: Not reported  
Owner Contact: Not reported  
Responsible Party: DDI PROPERTIES  
RP Address: 2670 N GRANDVIEW BLVD WAYKESHA WI 63188  
Program: LUST  
Lat/Long: 33.9921283 / -1  
Local Agency Staff: Not reported  
Beneficial Use: Not reported  
Priority: Not reported  
Cleanup Fund Id: Not reported  
Suspended: Not reported  
Assigned Name: Not reported  
Summary: Not reported

**SLIC:**

Region: STATE  
**Facility Status:** **Open - Site Assessment**  
Status Date: 09/05/1995  
Global Id: T0603704428  
Lead Agency: LOS ANGELES RWQCB (REGION 4)  
Lead Agency Case Number: 012841-016689  
Latitude: 33.9921283  
Longitude: -118.226915  
Case Type: Cleanup Program Site  
Case Worker: YR  
Local Agency: LOS ANGELES COUNTY  
RB Case Number: I-16689  
File Location: Not reported  
Potential Media Affected: Soil  
Potential Contaminants of Concern: Tetrachloroethylene (PCE)  
Site History: Not reported

[Click here to access the California GeoTracker records for this facility:](#)

**LOS ANGELES CO. HMS:**

Region: LA  
Facility Id: 012841-013045  
Facility Status: Removed

Map ID  
Direction  
Distance  
Elevation

MAP FINDINGS

Site

Database(s)

EDR ID Number  
EPA ID Number

**SARGENT INDUSTRIES (Continued)**

**S100944458**

Area: 2D  
Permit Number: 000099739  
Permit Status: Removed  
Facility Type: T1

**M45**  
**NE**  
**1/4-1/2**  
**0.273 mi.**  
**1442 ft.**

**PRECISION KINETICS**  
**2533 E 56TH ST**  
**HUNTINGTON PARK, CA 90255**

**Site 2 of 2 in cluster M**

**RCRA-SQG 1000233730**  
**FINDS CAD009577768**  
**SLIC**  
**SWEEPS UST**  
**LOS ANGELES CO. HMS**  
**HAZNET**  
**EMI**

**Relative:**  
**Higher**

**Actual:**  
**186 ft.**

**RCRA-SQG:**

Date form received by agency: 09/01/1996  
Facility name: PRECISION KINETICS  
Facility address: 2533 E 56TH ST  
HUNTINGTON PARK, CA 90255  
EPA ID: CAD009577768  
Mailing address: 1851 S PANTANO RD  
TUCSON, AZ 85710  
Contact: Not reported  
Contact address: Not reported  
Not reported  
Contact country: Not reported  
Contact telephone: Not reported  
Contact email: Not reported  
EPA Region: 09  
Classification: Small Small Quantity Generator  
Description: Handler: generates more than 100 and less than 1000 kg of hazardous waste during any calendar month and accumulates less than 6000 kg of hazardous waste at any time; or generates 100 kg or less of hazardous waste during any calendar month, and accumulates more than 1000 kg of hazardous waste at any time

**Owner/Operator Summary:**

Owner/operator name: SARGENT TECHNOLOGIES  
Owner/operator address: 1851 S PANTANO RD  
TUCSON, AZ 85710  
Owner/operator country: Not reported  
Owner/operator telephone: (602) 290-2100  
Legal status: Private  
Owner/Operator Type: Owner  
Owner/Op start date: Not reported  
Owner/Op end date: Not reported

Owner/operator name: NOT REQUIRED  
Owner/operator address: NOT REQUIRED  
NOT REQUIRED, ME 99999

Owner/operator country: Not reported  
Owner/operator telephone: (415) 555-1212  
Legal status: Private  
Owner/Operator Type: Operator  
Owner/Op start date: Not reported  
Owner/Op end date: Not reported

Map ID  
Direction  
Distance  
Elevation

MAP FINDINGS

Site

Database(s)

EDR ID Number  
EPA ID Number

**PRECISION KINETICS (Continued)**

**1000233730**

Handler Activities Summary:

U.S. importer of hazardous waste: No  
Mixed waste (haz. and radioactive): No  
Recycler of hazardous waste: No  
Transporter of hazardous waste: No  
Treater, storer or disposer of HW: No  
Underground injection activity: No  
On-site burner exemption: No  
Furnace exemption: No  
Used oil fuel burner: No  
Used oil processor: No  
User oil refiner: No  
Used oil fuel marketer to burner: No  
Used oil Specification marketer: No  
Used oil transfer facility: No  
Used oil transporter: No

Historical Generators:

Date form received by agency: 09/01/1996  
Facility name: PRECISION KINETICS  
Classification: Small Quantity Generator

Date form received by agency: 03/30/1994  
Facility name: PRECISION KINETICS  
Classification: Large Quantity Generator

Date form received by agency: 09/18/1993  
Facility name: PRECISION KINETICS  
Classification: Large Quantity Generator

Violation Status: No violations found

FINDS:

Registry ID: 110002637200

Environmental Interest/Information System

RCRAInfo is a national information system that supports the Resource Conservation and Recovery Act (RCRA) program through the tracking of events and activities related to facilities that generate, transport, and treat, store, or dispose of hazardous waste. RCRAInfo allows RCRA program staff to track the notification, permit, compliance, and corrective action activities required under RCRA.

SLIC:

Region: 4  
Facility Status: Not reported  
SLIC: 0368  
Substance: Not reported  
Staff: Department of Toxic Substances Control

SWEEPS UST:

Status: A  
Comp Number: 13045  
Number: 1

Map ID  
Direction  
Distance  
Elevation

MAP FINDINGS

Site

Database(s)

EDR ID Number  
EPA ID Number

**PRECISION KINETICS (Continued)**

**1000233730**

Board Of Equalization: Not reported  
Ref Date: 04-14-92  
Act Date: 04-14-92  
Created Date: 06-30-89  
Tank Status: A  
Owner Tank Id: 1  
Swrcb Tank Id: 19-000-013045-000001  
Actv Date: 04-14-92  
Capacity: 2000  
Tank Use: OIL  
Stg: P  
Content: Not reported  
Number Of Tanks: 1

**LOS ANGELES CO. HMS:**

Region: LA  
Facility Id: 012841-016689  
Facility Status: Removed  
Area: 2D  
Permit Number: 00006244T  
Permit Status: Removed  
Facility Type: T0

**HAZNET:**

Year: 2010  
Gepaid: CAD009577768  
Contact: FRANK MUISE  
Telephone: 9093937419  
Mailing Name: Not reported  
Mailing Address: 3591 TUPELO ST  
Mailing City,St,Zip: CHINO HILLS, CA 917090000  
Gen County: Not reported  
TSD EPA ID: AZD982441263  
TSD County: Not reported  
Waste Category: Organic solids with halogens  
Disposal Method: OTHER TREATMENT  
Tons: 1.75  
Facility County: Los Angeles

Year: 2010  
Gepaid: CAD009577768  
Contact: FRANK MUISE  
Telephone: 9093937419  
Mailing Name: Not reported  
Mailing Address: 3591 TUPELO ST  
Mailing City,St,Zip: CHINO HILLS, CA 917090000  
Gen County: Not reported  
TSD EPA ID: AZD982441263  
TSD County: Not reported  
Waste Category: Organic solids with halogens  
Disposal Method: OTHER TREATMENT  
Tons: 1.75  
Facility County: Los Angeles

Year: 2009  
Gepaid: CAD009577768

Map ID  
Direction  
Distance  
Elevation

MAP FINDINGS

Site

Database(s)

EDR ID Number  
EPA ID Number

**PRECISION KINETICS (Continued)**

**1000233730**

Contact: FRANK MUISE  
Telephone: 9093937419  
Mailing Name: Not reported  
Mailing Address: 3591 TUPELO ST  
Mailing City,St,Zip: CHINO HILLS, CA 917090000  
Gen County: Los Angeles  
TSD EPA ID: AZD982441263  
TSD County: 99  
Waste Category: Organic solids with halogens  
Disposal Method: OTHER TREATMENT  
Tons: 4.2  
Facility County: Los Angeles

Year: 2008  
Gepaid: CAD009577768  
Contact: FRANK MUISE  
Telephone: 9093937419  
Mailing Name: Not reported  
Mailing Address: 3591 TUPELO ST  
Mailing City,St,Zip: CHINO HILLS, CA 917090000  
Gen County: Los Angeles  
TSD EPA ID: AZD982441263  
TSD County: 99  
Waste Category: Organic solids with halogens  
Disposal Method: OTHER TREATMENT  
Tons: 1.4  
Facility County: Los Angeles

Year: 2007  
Gepaid: CAD009577768  
Contact: FRANK MUISE  
Telephone: 9093937419  
Mailing Name: Not reported  
Mailing Address: 3591 TUPELO ST  
Mailing City,St,Zip: CHINO HILLS, CA 917090000  
Gen County: Los Angeles  
TSD EPA ID: AZD982441263  
TSD County: 99  
Waste Category: Organic solids with halogens  
Disposal Method: OTHER TREATMENT  
Tons: 4.12  
Facility County: Los Angeles

[Click this hyperlink](#) while viewing on your computer to access  
25 additional CA\_HAZNET: record(s) in the EDR Site Report.

EMI:

Year: 1987  
County Code: 19  
Air Basin: SC  
Facility ID: 14934  
Air District Name: SC  
SIC Code: 3444  
Air District Name: SOUTH COAST AQMD  
Community Health Air Pollution Info System: Not reported  
Consolidated Emission Reporting Rule: Not reported  
Total Organic Hydrocarbon Gases Tons/Yr: 7

Map ID  
 Direction  
 Distance  
 Elevation

MAP FINDINGS

Site

Database(s)

EDR ID Number  
 EPA ID Number

**PRECISION KINETICS (Continued)**

**1000233730**

Reactive Organic Gases Tons/Yr:	0
Carbon Monoxide Emissions Tons/Yr:	0
NOX - Oxides of Nitrogen Tons/Yr:	0
SOX - Oxides of Sulphur Tons/Yr:	0
Particulate Matter Tons/Yr:	0
Part. Matter 10 Micrometers & Smlr Tons/Yr:	0
Year:	1990
County Code:	19
Air Basin:	SC
Facility ID:	14934
Air District Name:	SC
SIC Code:	3599
Air District Name:	SOUTH COAST AQMD
Community Health Air Pollution Info System:	Not reported
Consolidated Emission Reporting Rule:	Not reported
Total Organic Hydrocarbon Gases Tons/Yr:	23
Reactive Organic Gases Tons/Yr:	0
Carbon Monoxide Emissions Tons/Yr:	0
NOX - Oxides of Nitrogen Tons/Yr:	0
SOX - Oxides of Sulphur Tons/Yr:	0
Particulate Matter Tons/Yr:	0
Part. Matter 10 Micrometers & Smlr Tons/Yr:	0

**46**  
**NNE**  
**1/4-1/2**  
**0.280 mi.**  
**1481 ft.**

**THERM-X CHEMICAL & OIL CO**  
**2454 E 55TH ST**  
**HUNTINGTON PARK, CA**

**LUST** **S102058783**  
**LOS ANGELES CO. HMS** **N/A**

**Relative:**  
**Higher**

**LUST:**

Region:	STATE
Global Id:	T0603759597
Latitude:	33.99267
Longitude:	-118.228411
Case Type:	LUST Cleanup Site
Status:	Open - Site Assessment
Status Date:	03/10/2010
Lead Agency:	LOS ANGELES RWQCB (REGION 4)
Case Worker:	YL
Local Agency:	LOS ANGELES COUNTY
RB Case Number:	R-21186
LOC Case Number:	Not reported
File Location:	Regional Board
Potential Media Affect:	Soil
Potential Contaminants of Concern:	Waste Oil / Motor / Hydraulic / Lubricating
Site History:	Not reported

Click here to access the California GeoTracker records for this facility:

**LUST:**

Global Id:	T0603759597
Contact Type:	Local Agency Caseworker
Contact Name:	ABIGAIL FLORES
Organization Name:	LOS ANGELES COUNTY
Address:	900 S. FREMONT AVE.
City:	ALHAMBRA
Email:	Not reported

Map ID  
Direction  
Distance  
Elevation

MAP FINDINGS

Site

Database(s)

EDR ID Number  
EPA ID Number

**THERM-X CHEMICAL & OIL CO (Continued)**

**S102058783**

Phone Number: Not reported

Global Id: T0603759597  
Contact Type: Regional Board Caseworker  
Contact Name: MARYAM TAIDY  
Organization Name: LOS ANGELES RWQCB (REGION 4)  
Address: 320 W. 4TH ST., SUITE 200  
City: LOS ANGELES  
Email: mtaidy@waterboards.ca.gov  
Phone Number: 2135766741

**LUST:**

Global Id: T0603759597  
Action Type: RESPONSE  
Date: 2009-11-30 00:00:00  
Action: Soil and Water Investigation Workplan

Global Id: T0603759597  
Action Type: ENFORCEMENT  
Date: 2009-06-05 00:00:00  
Action: Staff Letter

Global Id: T0603759597  
Action Type: ENFORCEMENT  
Date: 2009-10-30 00:00:00  
Action: Staff Letter

Global Id: T0603759597  
Action Type: Other  
Date: 1950-01-01 00:00:00  
Action: Leak Stopped

Global Id: T0603759597  
Action Type: Other  
Date: 1950-01-01 00:00:00  
Action: Leak Discovery

Global Id: T0603759597  
Action Type: Other  
Date: 1950-01-01 00:00:00  
Action: Leak Reported

Global Id: T0603759597  
Action Type: REMEDIATION  
Date: 1950-01-01 00:00:00  
Action: Excavate and Dispose

Global Id: T0603759597  
Action Type: RESPONSE  
Date: 2009-07-06 00:00:00  
Action: Other Report / Document

Global Id: T0603759597  
Action Type: ENFORCEMENT  
Date: 2010-03-10 00:00:00  
Action: Staff Letter

Map ID  
Direction  
Distance  
Elevation

MAP FINDINGS

Site

Database(s)

EDR ID Number  
EPA ID Number

**THERM-X CHEMICAL & OIL CO (Continued)**

**S102058783**

Global Id: T0603759597  
Action Type: RESPONSE  
Date: 2010-05-10 00:00:00  
Action: Soil and Water Investigation Report

LOS ANGELES CO. HMS:

Region: LA  
Facility Id: 016187-021186  
Facility Status: Removed  
Area: 2D  
Permit Number: 000072706  
Permit Status: Removed  
Facility Type: T1

47  
ENE  
1/4-1/2  
0.297 mi.  
1568 ft.

**SOPP CHEVROLET  
5801 PACIFIC BLVD  
HUNTINGTON PARK, CA 90255**

**HIST CORTESE U001563368  
LUST N/A  
HIST UST**

**Relative:  
Equal**

CORTESE:  
Region: CORTESE  
Facility County Code: 19  
Reg By: LTNKA  
Reg Id: R-11447

**Actual:  
181 ft.**

LUST:

Region: STATE  
Global Id: T0603705046  
Latitude: 33.990161  
Longitude: -118.225246  
Case Type: LUST Cleanup Site  
Status: Completed - Case Closed  
Status Date: 02/15/1996  
Lead Agency: LOS ANGELES COUNTY  
Case Worker: JOA  
Local Agency: LOS ANGELES COUNTY  
RB Case Number: R-11447  
LOC Case Number: Not reported  
File Location: Not reported  
Potential Media Affect: Soil  
Potential Contaminants of Concern: Diesel  
Site History: Not reported

Click here to access the California GeoTracker records for this facility:

LUST:

Global Id: T0603705046  
Contact Type: Local Agency Caseworker  
Contact Name: JOHN AWUJO  
Organization Name: LOS ANGELES COUNTY  
Address: 900 S FREMONT AVE  
City: ALHAMBRA  
Email: Not reported  
Phone Number: 6264583507

Map ID  
Direction  
Distance  
Elevation

MAP FINDINGS

Site

Database(s)

EDR ID Number  
EPA ID Number

**SOPP CHEVROLET (Continued)**

**U001563368**

Global Id: T0603705046  
Contact Type: Regional Board Caseworker  
Contact Name: YUE RONG  
Organization Name: LOS ANGELES RWQCB (REGION 4)  
Address: 320 W. 4TH ST., SUITE 200  
City: Los Angeles  
Email: yrong@waterboards.ca.gov  
Phone Number: Not reported

**LUST:**

Global Id: T0603705046  
Action Type: Other  
Date: 1950-01-01 00:00:00  
Action: Leak Stopped

Global Id: T0603705046  
Action Type: Other  
Date: 1950-01-01 00:00:00  
Action: Leak Discovery

Global Id: T0603705046  
Action Type: Other  
Date: 1950-01-01 00:00:00  
Action: Leak Reported

**LUST REG 4:**

Region: 4  
Regional Board: 04  
County: Los Angeles  
facid: R-11447  
Status: Case Closed  
Substance: Diesel  
Substance Quantity: Not reported  
Local Case No: Not reported  
Case Type: Soil  
Abatement Method Used at the Site: Not reported  
Global ID: T0603705046  
W Global ID: Not reported  
Staff: UNK  
Local Agency: 19000  
Cross Street: SLAUSON  
Enforcement Type: Not reported  
Date Leak Discovered: 1/6/1986  
Date Leak First Reported: 3/21/1986  
Date Leak Record Entered: 12/31/1986  
Date Confirmation Began: Not reported  
Date Leak Stopped: 1/6/1986  
Date Case Last Changed on Database: 2/15/1996  
Date the Case was Closed: 2/15/1996  
How Leak Discovered: Tank Test  
How Leak Stopped: Not reported  
Cause of Leak: UNK  
Leak Source: Piping  
Operator: PEDERSEN, DARRYLE  
Water System: Not reported

Map ID  
Direction  
Distance  
Elevation

MAP FINDINGS

Site

Database(s)

EDR ID Number  
EPA ID Number

**SOPP CHEVROLET (Continued)**

**U001563368**

Well Name: Not reported  
Approx. Dist To Production Well (ft): 2165.0679563492880487818058792  
Source of Cleanup Funding: Piping  
Preliminary Site Assessment Workplan Submitted: Not reported  
Preliminary Site Assessment Began: Not reported  
Pollution Characterization Began: Not reported  
Remediation Plan Submitted: Not reported  
Remedial Action Underway: Not reported  
Post Remedial Action Monitoring Began: Not reported  
Enforcement Action Date: Not reported  
Historical Max MTBE Date: Not reported  
Hist Max MTBE Conc in Groundwater: Not reported  
Hist Max MTBE Conc in Soil: Not reported  
Significant Interim Remedial Action Taken: Not reported  
GW Qualifier: Not reported  
Soil Qualifier: Not reported  
Organization: Not reported  
Owner Contact: Not reported  
Responsible Party: SOPP CHEVROLET  
RP Address: 5801 PACIFIC BLVD., HUNTINGTON PARK, CA 90255  
Program: LUST  
Lat/Long: 33.9901814 / -1  
Local Agency Staff: Not reported  
Beneficial Use: Not reported  
Priority: Not reported  
Cleanup Fund Id: Not reported  
Suspended: Not reported  
Assigned Name: Not reported  
Summary: NEW LEAK REPORTED 12/05/90 ; OLD CASE #000314, REFER TO LA DPW COMPLETE RECORD FOR STATUS 9

**HIST UST:**

Region: STATE  
Facility ID: 00000005049  
Facility Type: Other  
Other Type: AUTHORIZED CHEVROLET  
Total Tanks: 0006  
Contact Name: RANDY C. SOPP  
Telephone: 2135881191  
Owner Name: MAURICE J. SOPP & SON (A CALIF  
Owner Address: 5801 PACIFIC BLVD.,  
Owner City,St,Zip: HUNTINGTON PARK, CA 90255

Tank Num: 001  
Container Num: 1  
Year Installed: 1974  
Tank Capacity: 00005000  
Tank Used for: PRODUCT  
Type of Fuel: UNLEADED  
Tank Construction: Not reported  
Leak Detection: None

Tank Num: 002  
Container Num: 2  
Year Installed: 1974  
Tank Capacity: 00005000  
Tank Used for: PRODUCT

Map ID  
Direction  
Distance  
Elevation

MAP FINDINGS

Site

Database(s)

EDR ID Number  
EPA ID Number

**SOPP CHEVROLET (Continued)**

**U001563368**

Type of Fuel: DIESEL  
Tank Construction: Not reported  
Leak Detection: None

Tank Num: 003  
Container Num: 3WASTEOIL  
Year Installed: Not reported  
Tank Capacity: 00000000  
Tank Used for: WASTE  
Type of Fuel: WASTE OIL  
Tank Construction: Not reported  
Leak Detection: None

Tank Num: 004  
Container Num: 4WATERSUMP  
Year Installed: Not reported  
Tank Capacity: 00000000  
Tank Used for: WASTE  
Type of Fuel: Not reported  
Tank Construction: Not reported  
Leak Detection: None

Tank Num: 005  
Container Num: 5WATERSUMP  
Year Installed: Not reported  
Tank Capacity: 00000000  
Tank Used for: WASTE  
Type of Fuel: Not reported  
Tank Construction: Not reported  
Leak Detection: None

Tank Num: 006  
Container Num: 6WATERSUMP  
Year Installed: Not reported  
Tank Capacity: 00000000  
Tank Used for: WASTE  
Type of Fuel: Not reported  
Tank Construction: Not reported  
Leak Detection: None

**48**  
**ESE**  
**1/4-1/2**  
**0.299 mi.**  
**1579 ft.**

**MICHAEL FURNITURE**  
**5951 PACIFIC BLVD**  
**HUNTINGTON PARK, CA 90255**

**HIST CORTESE** **U002288080**  
**LUST** **N/A**

**Relative:**  
**Lower**

**CORTESE:**  
Region: CORTESE  
Facility County Code: 19  
Reg By: LTNKA  
Reg Id: I-16069

**Actual:**  
**178 ft.**

**LUST:**  
Region: STATE  
Global Id: T0603704383  
Latitude: 33.987622  
Longitude: -118.225639

Map ID  
Direction  
Distance  
Elevation

MAP FINDINGS

Site

Database(s)

EDR ID Number  
EPA ID Number

**MICHAEL FURNITURE (Continued)**

**U002288080**

Case Type: LUST Cleanup Site  
Status: Completed - Case Closed  
Status Date: 07/31/1991  
Lead Agency: LOS ANGELES COUNTY  
Case Worker: JOA  
Local Agency: LOS ANGELES COUNTY  
RB Case Number: I-16069  
LOC Case Number: Not reported  
File Location: Not reported  
Potential Media Affect: Soil  
Potential Contaminants of Concern: Waste Oil / Motor / Hydraulic / Lubricating  
Site History: Not reported

Click here to access the California GeoTracker records for this facility:

LUST:

Global Id: T0603704383  
Contact Type: Regional Board Caseworker  
Contact Name: YUE RONG  
Organization Name: LOS ANGELES RWQCB (REGION 4)  
Address: 320 W. 4TH ST., SUITE 200  
City: Los Angeles  
Email: yrong@waterboards.ca.gov  
Phone Number: Not reported

Global Id: T0603704383  
Contact Type: Local Agency Caseworker  
Contact Name: JOHN AWUJO  
Organization Name: LOS ANGELES COUNTY  
Address: 900 S FREMONT AVE  
City: ALHAMBRA  
Email: Not reported  
Phone Number: 6264583507

LUST:

Global Id: T0603704383  
Action Type: Other  
Date: 1950-01-01 00:00:00  
Action: Leak Stopped

Global Id: T0603704383  
Action Type: Other  
Date: 1950-01-01 00:00:00  
Action: Leak Discovery

Global Id: T0603704383  
Action Type: Other  
Date: 1950-01-01 00:00:00  
Action: Leak Reported

LUST REG 4:

Region: 4  
Regional Board: 04  
County: Los Angeles  
facid: I-16069  
Status: Case Closed

Map ID  
Direction  
Distance  
Elevation

MAP FINDINGS

Site

Database(s)

EDR ID Number  
EPA ID Number

**MICHAEL FURNITURE (Continued)**

**U002288080**

Substance: Waste Oil  
Substance Quantity: Not reported  
Local Case No: Not reported  
Case Type: Soil  
Abatement Method Used at the Site: Excavate and Dispose  
Global ID: T0603704383  
W Global ID: Not reported  
Staff: UNK  
Local Agency: 19000  
Cross Street: SLAUSON AVE.  
Enforcement Type: Informal Enforcement Actions,including Notices of Violations and Staff Enforcement Letters  
Date Leak Discovered: 1/3/1991  
Date Leak First Reported: 2/7/1991  
Date Leak Record Entered: 4/5/1991  
Date Confirmation Began: Not reported  
Date Leak Stopped: 1/3/1991  
Date Case Last Changed on Database: 6/30/1992  
Date the Case was Closed: 7/31/1991  
How Leak Discovered: Tank Closure  
How Leak Stopped: Not reported  
Cause of Leak: UNK  
Leak Source: UNK  
Operator: CUENCA, HERMAN  
Water System: Not reported  
Well Name: Not reported  
Approx. Dist To Production Well (ft): 2039.3340481035948769350934051  
Source of Cleanup Funding: UNK  
Preliminary Site Assessment Workplan Submitted: Not reported  
Preliminary Site Assessment Began: 12/20/1990  
Pollution Characterization Began: Not reported  
Remediation Plan Submitted: Not reported  
Remedial Action Underway: 7/3/1991  
Post Remedial Action Monitoring Began: Not reported  
Enforcement Action Date: 1/1/1965  
Historical Max MTBE Date: Not reported  
Hist Max MTBE Conc in Groundwater: Not reported  
Hist Max MTBE Conc in Soil: Not reported  
Significant Interim Remedial Action Taken: Not reported  
GW Qualifier: Not reported  
Soil Qualifier: Not reported  
Organization: Not reported  
Owner Contact: Not reported  
Responsible Party: BLANK RP  
RP Address: Not reported  
Program: LUST  
Lat/Long: 33.9881434 / -1  
Local Agency Staff: Not reported  
Beneficial Use: Not reported  
Priority: Not reported  
Cleanup Fund Id: Not reported  
Suspended: Not reported  
Assigned Name: Not reported  
Summary: OLD CASE #041891-08

Map ID  
Direction  
Distance  
Elevation

MAP FINDINGS

Site

Database(s)

EDR ID Number  
EPA ID Number

**N49**  
**WSW**  
**1/4-1/2**  
**0.309 mi.**  
**1632 ft.**

**TALLEY BROTHERS, INC.**  
**2007 LAURA AVE**  
**HUNTINGTON PARK, CA 90255**

**Site 1 of 3 in cluster N**

**HIST UST**  
**CHMIRS**  
**HAZNET**  
**EMI**  
**HWP**

**U001563372**  
**N/A**

**Relative:**  
**Lower**

HIST UST:  
Region: STATE  
Facility ID: 00000006366  
Facility Type: Other  
Other Type: RE-REFINER  
Total Tanks: 0004  
Contact Name: R.D. WIGGINS  
Telephone: 2135871217  
Owner Name: TALLEY BROTHERS, INC.  
Owner Address: 2007 LAURA AVENUE  
Owner City,St,Zip: HUNTINGTON PARK, CA 90255

**Actual:**  
**180 ft.**

Tank Num: 001  
Container Num: B  
Year Installed: 1984  
Tank Capacity: 00000055  
Tank Used for: WASTE  
Type of Fuel: WASTE OIL  
Tank Construction: Not reported  
Leak Detection: Visual

Tank Num: 002  
Container Num: A  
Year Installed: 1984  
Tank Capacity: 00000055  
Tank Used for: WASTE  
Type of Fuel: WASTE OIL  
Tank Construction: Not reported  
Leak Detection: Visual

Tank Num: 003  
Container Num: C  
Year Installed: 1984  
Tank Capacity: 00000055  
Tank Used for: WASTE  
Type of Fuel: WASTE OIL  
Tank Construction: Not reported  
Leak Detection: Visual

Tank Num: 004  
Container Num: 1  
Year Installed: 1980  
Tank Capacity: 00007200  
Tank Used for: WASTE  
Type of Fuel: WASTE OIL  
Tank Construction: Not reported  
Leak Detection: Visual, None

CHMIRS:  
OES Incident Number: '10-2206  
OES notification: 4/6/2010 12:08:00 PM  
OES Date: Not reported  
OES Time: Not reported

Map ID  
Direction  
Distance  
Elevation

MAP FINDINGS

Site

Database(s)

EDR ID Number  
EPA ID Number

**TALLEY BROTHERS, INC. (Continued)**

**U001563372**

Incident Date: Not reported  
**Date Completed: Not reported**  
Property Use: Not reported  
Agency Id Number: Not reported  
Agency Incident Number: Not reported  
Time Notified: Not reported  
Time Completed: Not reported  
Surrounding Area: Not reported  
Estimated Temperature: Not reported  
Property Management: Not reported  
Special Studies 1: Not reported  
Special Studies 2: Not reported  
Special Studies 3: Not reported  
Special Studies 4: Not reported  
Special Studies 5: Not reported  
Special Studies 6: Not reported  
More Than Two Substances Involved?: Not reported  
Resp Agncy Personel # Of Decontaminated: Not reported  
Responding Agency Personel # Of Injuries: Not reported  
Responding Agency Personel # Of Fatalities: Not reported  
Others Number Of Decontaminated: Not reported  
Others Number Of Injuries: Not reported  
Others Number Of Fatalities: Not reported  
Vehicle Make/year: Not reported  
Vehicle License Number: Not reported  
Vehicle State: Not reported  
Vehicle Id Number: Not reported  
CA/DOT/PUC/ICC Number: Not reported  
Company Name: Not reported  
Reporting Officer Name/ID: Not reported  
Report Date: Not reported  
Comments: Not reported  
Facility Telephone: Not reported  
Waterway Involved: No  
Waterway: Not reported  
Spill Site: Industrial Plant  
Cleanup By: Reporting Party  
Containment: Not reported  
What Happened: Not reported  
Type: Not reported  
Measure: Gal(s)  
Other: Not reported  
Date/Time: 1700  
Year: 2010  
Agency: DTSC/Chatsworth  
Incident Date: 4/6/2010  
Admin Agency: LACoFD Health Haz-Mat  
Amount: Not reported  
Contained: Yes  
Site Type: Not reported  
E Date: Not reported  
Substance: Recycled Oil  
Quantity Released: 1  
BBLs: Not reported  
Cups: Not reported  
CUFT: Not reported  
Gallons: Not reported

Map ID  
Direction  
Distance  
Elevation

MAP FINDINGS

Site

Database(s)

EDR ID Number  
EPA ID Number

**TALLEY BROTHERS, INC. (Continued)**

**U001563372**

Grams: Not reported  
Pounds: Not reported  
Liters: Not reported  
Ounces: Not reported  
Pints: Not reported  
Quarts: Not reported  
Sheen: Not reported  
Tons: Not reported  
Unknown: Not reported  
Evacuations: Not reported  
Number of Injuries: Not reported  
Number of Fatalities: Not reported  
Description: The material seeped out of the pipes of a separator due to heavy rains, at an abandoned oil recycling facility (orphan site). The release is recycled oil. Caller advises the release will be all cleaned up today.

**HAZNET:**

Year: 2010  
Gepaid: CAC002655067  
Contact: ARMEN MINASSIAN  
Telephone: 8187176585  
Mailing Name: Not reported  
Mailing Address: 9211 OAKDALE AVE  
Mailing City,St,Zip: CHATSWORTH, CA 91311  
Gen County: Not reported  
TSD EPA ID: TXD055141378  
TSD County: Not reported  
Waste Category: Contaminated soil from site clean-up  
Disposal Method: INCINERATION--THERMAL DESTRUCTION OTHER THAN USE AS A FUEL  
Tons: 0.4  
Facility County: Los Angeles

Year: 2010  
Gepaid: CAC002655067  
Contact: ARMEN MINASSIAN  
Telephone: 8187176585  
Mailing Name: Not reported  
Mailing Address: 9211 OAKDALE AVE  
Mailing City,St,Zip: CHATSWORTH, CA 91311  
Gen County: Not reported  
TSD EPA ID: CAD097030993  
TSD County: Not reported  
Waste Category: Unspecified oil-containing waste  
Disposal Method: STORAGE, BULKING, AND/OR TRANSFER OFF SITE--NO TREATMENT/RECOVERY (H010-H129) OR (H131-H135)  
Tons: 0.55  
Facility County: Los Angeles

Year: 2010  
Gepaid: CAC002655067  
Contact: ARMEN MINASSIAN  
Telephone: 8187176585  
Mailing Name: Not reported  
Mailing Address: 9211 OAKDALE AVE  
Mailing City,St,Zip: CHATSWORTH, CA 91311  
Gen County: Not reported

Map ID  
Direction  
Distance  
Elevation

MAP FINDINGS

Site

Database(s)

EDR ID Number  
EPA ID Number

**TALLEY BROTHERS, INC. (Continued)**

**U001563372**

TSD EPA ID: CAD097030993  
TSD County: Not reported  
Waste Category: Unspecified oil-containing waste  
Disposal Method: STORAGE, BULKING, AND/OR TRANSFER OFF SITE--NO TREATMENT/RECOVERY (H010-H129) OR (H131-H135)  
Tons: 0.22935  
Facility County: Los Angeles

Year: 2010  
Gepaid: CAD009522988  
Contact: ARMEN MINASSIAN  
Telephone: 8187176585  
Mailing Name: Not reported  
Mailing Address: 9211 OAKDALE AVE  
Mailing City,St,Zip: CHATSWORTH, CA 91311  
Gen County: Not reported  
TSD EPA ID: CAD028409019  
TSD County: Not reported  
Waste Category: Other organic solids  
Disposal Method: STORAGE, BULKING, AND/OR TRANSFER OFF SITE--NO TREATMENT/RECOVERY (H010-H129) OR (H131-H135)  
Tons: 0.05  
Facility County: Los Angeles

Year: 2010  
Gepaid: CAD009522988  
Contact: ARMEN MINASSIAN  
Telephone: 8187176585  
Mailing Name: Not reported  
Mailing Address: 9211 OAKDALE AVE  
Mailing City,St,Zip: CHATSWORTH, CA 91311  
Gen County: Not reported  
TSD EPA ID: CAD028409019  
TSD County: Not reported  
Waste Category: Unspecified aqueous solution  
Disposal Method: STORAGE, BULKING, AND/OR TRANSFER OFF SITE--NO TREATMENT/RECOVERY (H010-H129) OR (H131-H135)  
Tons: 0.21  
Facility County: Los Angeles

[Click this hyperlink](#) while viewing on your computer to access 2 additional CA\_HAZNET: record(s) in the EDR Site Report.

**EMI:**

Year: 1990  
County Code: 19  
Air Basin: SC  
Facility ID: 5883  
Air District Name: SC  
SIC Code: 2992  
Air District Name: SOUTH COAST AQMD  
Community Health Air Pollution Info System: Not reported  
Consolidated Emission Reporting Rule: Not reported  
Total Organic Hydrocarbon Gases Tons/Yr: 0  
Reactive Organic Gases Tons/Yr: 0  
Carbon Monoxide Emissions Tons/Yr: 0  
NOX - Oxides of Nitrogen Tons/Yr: 0

Map ID  
Direction  
Distance  
Elevation

MAP FINDINGS

Site

Database(s)

EDR ID Number  
EPA ID Number

**TALLEY BROTHERS, INC. (Continued)**

**U001563372**

SOX - Oxides of Sulphur Tons/Yr: 0  
Particulate Matter Tons/Yr: 0  
Part. Matter 10 Micrometers & Smlr Tons/Yr: 0  
  
Year: 1995  
County Code: 19  
Air Basin: SC  
Facility ID: 5883  
Air District Name: SC  
SIC Code: 2992  
Air District Name: SOUTH COAST AQMD  
Community Health Air Pollution Info System: Not reported  
Consolidated Emission Reporting Rule: Not reported  
Total Organic Hydrocarbon Gases Tons/Yr: 0  
Reactive Organic Gases Tons/Yr: 0  
Carbon Monoxide Emissions Tons/Yr: 0  
NOX - Oxides of Nitrogen Tons/Yr: 1  
SOX - Oxides of Sulphur Tons/Yr: 0  
Particulate Matter Tons/Yr: 0  
Part. Matter 10 Micrometers & Smlr Tons/Yr: 0

HWP:

EPA Id: CAD009522988  
Latitude: 33.988176  
Longitude: -118.235552  
Facility Type: HAZ WASTE - NON-OPERATING  
Cleanup Status: Not reported  
Region: SOUTHERN CALIFORNIA PERMITS AND CORRECTIVE ACTION  
Permit Maintenance Lead: Not reported  
Permit Renewal Lead: Not reported  
Corrective Action Lead: Not reported  
Supervisor: Not reported  
Site Code: 300239  
Assembly District: Not reported  
Senate District: Not reported  
Public Information Officer: Not reported  
Facility Status: Not reported  
Site History: Not reported

HWP:

EPA Id: CAD009522988  
Unit Names: Blend Tanks, Condensers, Distillation units, Heat exchangers, Oil/Water Separators, Storage Tanks  
Event Description: Notice of Deficiency  
Actual Date: 1996-04-24 00:00:00  
Doc Comments: Not reported

EPA Id: CAD009522988  
Unit Names: Blend Tanks, Condensers, Distillation units, Heat exchangers, Oil/Water Separators, Storage Tanks  
Event Description: Part A Received  
Actual Date: 1986-05-09 00:00:00  
Doc Comments: Not reported

EPA Id: CAD009522988  
Unit Names: Blend Tanks, Condensers, Distillation units, Heat exchangers, Oil/Water Separators, Storage Tanks

Map ID  
Direction  
Distance  
Elevation

MAP FINDINGS

Site

Database(s)

EDR ID Number  
EPA ID Number

**TALLEY BROTHERS, INC. (Continued)**

**U001563372**

Event Description:	Received Withdrawal Request
Actual Date:	1996-05-06 00:00:00
Doc Comments:	Not reported
EPA Id:	CAD009522988
Unit Names:	Blend Tanks, Condensers, Distillation units, Heat exchangers, Oil/Water Separators, Storage Tanks
Event Description:	Part B Call-In
Actual Date:	1996-01-10 00:00:00
Doc Comments:	Not reported
EPA Id:	CAD009522988
Unit Names:	Blend Tanks, Condensers, Distillation units, Heat exchangers, Oil/Water Separators, Storage Tanks
Event Description:	Received Withdrawal Request
Actual Date:	1994-04-28 00:00:00
Doc Comments:	Not reported
EPA Id:	CAD009522988
Unit Names:	Blend Tanks, Condensers, Distillation units, Heat exchangers, Oil/Water Separators, Storage Tanks
Event Description:	Part A Determination
Actual Date:	1986-04-30 00:00:00
Doc Comments:	Not reported
EPA Id:	CAD009522988
Unit Names:	Blend Tanks, Condensers, Distillation units, Heat exchangers, Oil/Water Separators, Storage Tanks
Event Description:	Part B Call-In
Actual Date:	1990-03-26 00:00:00
Doc Comments:	Not reported
HWP:	
EPA Id:	CAD009522988
Unit Names:	Blend Tanks, Condensers, Distillation units, Heat exchangers, Oil/Water Separators, Storage Tanks
Event Description:	Withdrawal Request Determination
Actual Date:	1996-05-06 00:00:00
Doc Comments:	Not reported
EPA Id:	CAD009522988
Unit Names:	Blend Tanks, Condensers, Distillation units, Heat exchangers, Oil/Water Separators, Storage Tanks
Event Description:	Closure Plan Requested
Actual Date:	1994-11-22 00:00:00
Doc Comments:	Not reported

Map ID  
Direction  
Distance  
Elevation

MAP FINDINGS

Site

Database(s) EDR ID Number  
EPA ID Number

**N50** **TALLEY BROTHERS INC**  
**WSW** **2007 LAURA AVE**  
**1/4-1/2** **HUNTINGTON PARIZ, CA 90255**

**CERCLIS** **1007198767**  
**RCRA-LQG** **CAD009522988**

**0.309 mi.**  
**1632 ft.** **Site 2 of 3 in cluster N**

**Relative:**  
**Lower**

CERCLIS:

**Actual:**  
**180 ft.**

Site ID: 0908560  
EPA ID: CAD009522988  
Facility County: LOS ANGELES  
Short Name: TALLEY BROTHERS INCORPORA  
Congressional District: Not reported  
IFMS ID: 09RC  
SMSA Number: Not reported  
USGC Hydro Unit: Not reported  
Federal Facility: Not a Federal Facility  
DMNSN Number: Not reported  
Site Orphan Flag: Not reported  
RCRA ID: Not reported  
USGS Quadrangle: Not reported  
Site Init By Prog: S  
NFRAP Flag: Not reported  
Parent ID: Not reported  
RST Code: Not reported  
EPA Region: 09  
Classification: Not reported  
Site Settings Code: Not reported  
NPL Status: Not on the NPL  
DMNSN Unit Code: Not reported  
RBRAC Code: Not reported  
RResp Fed Agency Code: Not reported  
Non NPL Status: Other Cleanup Activity: State-Lead Cleanup  
Non NPL Status Date: 20071129  
Site Fips Code: 06037  
CC Concurrence Date: Not reported  
CC Concurrence FY: Not reported  
Alias EPA ID: Not reported  
Site FUDS Flag: Not reported

CERCLIS Site Contact Name(s):

Contact ID: 9271184.00000  
Contact Name: Karen Jurist  
Contact Tel: (415) 972-3219  
Contact Title: Site Assessment Manager (SAM)  
Contact Email: Not reported

Contact ID: 9270048.00000  
Contact Name: Jeff Inglis  
Contact Tel: (415) 972-3095  
Contact Title: Site Assessment Manager (SAM)  
Contact Email: Not reported

Contact ID: 13002167.00000  
Contact Name: Carl Brickner  
Contact Tel: (415) 972-3814  
Contact Title: Site Assessment Manager (SAM)  
Contact Email: Not reported

Contact ID: 9270438.00000

Map ID  
Direction  
Distance  
Elevation

MAP FINDINGS

Site

Database(s)

EDR ID Number  
EPA ID Number

**TALLEY BROTHERS INC (Continued)**

**1007198767**

Contact Name: Dawn Richmond  
Contact Tel: (415) 972-3097  
Contact Title: Site Assessment Manager (SAM)  
Contact Email: Not reported

Alias Comments: Not reported  
Site Description: 11/07: EPA/CADTSC Envirostor Discovery 11/07: Referred to Removal. State lead pending removal, sampling, and orphan share decision RCRIS NUMBER: CAD009522988 HANDLER ID: CAD009522988 LIST OF NAICS CODES AND DESCRIPTIONS NAICS CODE NAICS DESCRIPTION 324191 Petroleum Lubricating Oil and Grease Manufacturing 32411 Petroleum Refineries

CERCLIS Assessment History:

Action Code: 001  
Action: PRE-CERCLIS SCREENING  
Date Started: Not reported  
Date Completed: 11/23/2007  
Priority Level: Not reported  
Operable Unit: SITEWIDE  
Primary Responsibility: EPA Fund-Financed  
Planning Status: Not reported  
Urgency Indicator: Not reported  
Action Anomaly: Not reported

For detailed financial records, contact EDR for a Site Report.:

Action Code: 001  
Action: DISCOVERY  
Date Started: Not reported  
Date Completed: 11/23/2007  
Priority Level: Not reported  
Operable Unit: SITEWIDE  
Primary Responsibility: EPA Fund-Financed  
Planning Status: Not reported  
Urgency Indicator: Not reported  
Action Anomaly: Not reported

For detailed financial records, contact EDR for a Site Report.:

[Click this hyperlink](#) while viewing on your computer to access additional US CERCLIS Financial: detail in the EDR Site Report.

RCRA-LQG:

Date form received by agency: 02/21/1992  
Facility name: TALLEY BROTHERS INC  
Facility address: 2007 LAURA AVE  
HUNTINGTON PARK, CA 902550000  
EPA ID: CAD009522988  
Mailing address: 2007 LAURA AVE.  
HUNTINGTON PARK, CA 902550000  
Contact: DALE WIGGINS  
Contact address: Not reported  
Not reported  
Contact country: Not reported  
Contact telephone: (213) 587-1217

Map ID  
 Direction  
 Distance  
 Elevation

MAP FINDINGS

Site

Database(s)

EDR ID Number  
 EPA ID Number

**TALLEY BROTHERS INC (Continued)**

**1007198767**

Contact email: Not reported  
 EPA Region: 09  
 Classification: Large Quantity Generator  
 Description: Handler: generates 1,000 kg or more of hazardous waste during any calendar month; or generates more than 1 kg of acutely hazardous waste during any calendar month; or generates more than 100 kg of any residue or contaminated soil, waste or other debris resulting from the cleanup of a spill, into or on any land or water, of acutely hazardous waste during any calendar month; or generates 1 kg or less of acutely hazardous waste during any calendar month, and accumulates more than 1 kg of acutely hazardous waste at any time; or generates 100 kg or less of any residue or contaminated soil, waste or other debris resulting from the cleanup of a spill, into or on any land or water, of acutely hazardous waste during any calendar month, and accumulates more than 100 kg of that material at any time

Handler Activities Summary:

U.S. importer of hazardous waste: No  
 Mixed waste (haz. and radioactive): No  
 Recycler of hazardous waste: No  
 Transporter of hazardous waste: No  
 Treater, storer or disposer of HW: No  
 Underground injection activity: No  
 On-site burner exemption: No  
 Furnace exemption: No  
 Used oil fuel burner: No  
 Used oil processor: No  
 User oil refiner: No  
 Used oil fuel marketer to burner: No  
 Used oil Specification marketer: No  
 Used oil transfer facility: No  
 Used oil transporter: No

Historical Generators:

Date form received by agency: 04/11/1990  
 Facility name: TALLEY BROTHERS INC  
 Classification: Large Quantity Generator

Violation Status: No violations found

**N51** **TALLEY BROTHERS INC**  
**WSW** **2007 LAURA AVENUE**  
**1/4-1/2** **HUNTINGTON PARK, CA 90255**  
**0.309 mi.**  
**1632 ft.** **Site 3 of 3 in cluster N**

**Cortese** **1000597187**  
**RESPONSE** **N/A**  
**HAZNET**  
**ENVIROSTOR**

**Relative:** Cortese:  
**Lower** Region: CORTESE  
 Envirostor Id: 19290138  
**Actual:** Site/Facility Type: STATE RESPONSE  
**180 ft.** Cleanup Status: ACTIVE  
 Status Date: 9/14/2007  
 Site Code: 301368  
 Latitude: 33.9884451336381  
 Longitude: -118.235679940378  
 EPA Id: Not reported  
 Owner: Not reported  
 Enf Type: Not reported

Map ID  
Direction  
Distance  
Elevation

MAP FINDINGS

Site

Database(s)

EDR ID Number  
EPA ID Number

**TALLEY BROTHERS INC (Continued)**

**1000597187**

Effective Date: Not reported  
Order No: Not reported  
Region: Not reported  
WDID: Not reported  
Swat R: Not reported  
Waste Discharger System Num: Not reported  
Solid Waste Id Num: Not reported  
Waste Management Unit Name: Not reported  
Agency Name: Not reported

**RESPONSE:**

Facility ID: 19290138  
Site Type: State Response  
Site Type Detail: State Response or NPL  
Acres: 0.58  
National Priorities List: NO  
Cleanup Oversight Agencies: SMBRP  
Lead Agency: SMBRP  
Lead Agency Description: DTSC - Site Mitigation And Brownfield Reuse Program  
Project Manager: ARMEN MINASSIAN  
Supervisor: Rita Kamat  
Division Branch: Cleanup Chatsworth  
Site Code: 301368  
Site Mgmt. Req.: NONE SPECIFIED  
Assembly: 46  
Senate: 30  
Special Program Status: Not reported  
Status: Active  
Status Date: 09/14/2007  
Restricted Use: NO  
Funding: Orphan Funds  
Latitude: 33.9884451336381  
Longitude: -118.235679940378  
APN: 6321-001-015  
Past Use: HAZARDOUS WASTE STORAGE - TANKS/CONTAINERS, HAZARDOUS WASTE TREATMENT, OIL/WATER SEPARATORS, RECYCLING - DRUM, RECYCLING - USED OIL  
  
Potential COC: 10197, 30007, 30008, 30010, 30018, 30022, 30027, 30028, 30116  
Confirmed COC: 10197-NO,30022,30116,30018,30027,30028,30007-NO,30008-NO,30010-NO  
Potential Description: OTH, SOIL, SV  
Alias Name: 6321-001-015  
Alias Type: APN  
Alias Name: CAD009522988  
Alias Type: EPA Identification Number  
Alias Name: 110011656957  
Alias Type: EPA (FRS #)  
Alias Name: 301368  
Alias Type: Project Code (Site Code)  
Alias Name: 19290138  
Alias Type: Envirostor ID Number

**Completed Info:**

Completed Area Name: PROJECT WIDE  
Completed Sub Area Name: Not reported  
Completed Document Type: State/Federal Funded Site Contract  
Completed Date: 06/30/2010  
Comments: Not reported

Map ID  
Direction  
Distance  
Elevation

MAP FINDINGS

Site

Database(s)

EDR ID Number  
EPA ID Number

**TALLEY BROTHERS INC (Continued)**

**1000597187**

Completed Area Name: PROJECT WIDE  
Completed Sub Area Name: Not reported  
Completed Document Type: Imminent and/or Subst. Endangerment Determination  
Completed Date: 12/23/2009  
Comments: Not reported

Completed Area Name: PROJECT WIDE  
Completed Sub Area Name: Not reported  
Completed Document Type: \* Discovery  
Completed Date: 09/30/1980  
Comments: FACILITY IDENTIFIED FAC ID LACSD LACSD SEWERED FAC

Completed Area Name: PROJECT WIDE  
Completed Sub Area Name: Not reported  
Completed Document Type: State/Federal Funded Site Field Order  
Completed Date: 03/30/2010  
Comments: Not reported

Completed Area Name: PROJECT WIDE  
Completed Sub Area Name: Not reported  
Completed Document Type: State/Federal Funded Site Field Order  
Completed Date: 04/06/2010  
Comments: Not reported

Completed Area Name: PROJECT WIDE  
Completed Sub Area Name: Not reported  
Completed Document Type: State/Federal Funded Site Work Order  
Completed Date: 03/22/2010  
Comments: Not reported

Completed Area Name: PROJECT WIDE  
Completed Sub Area Name: Not reported  
Completed Document Type: State/Federal Funded Site Contract  
Completed Date: 03/18/2010  
Comments: Not reported

Completed Area Name: PROJECT WIDE  
Completed Sub Area Name: Not reported  
Completed Document Type: Site Screening  
Completed Date: 02/14/2008  
Comments: Not reported

Completed Area Name: PROJECT WIDE  
Completed Sub Area Name: Not reported  
Completed Document Type: Tank Removal Report  
Completed Date: 07/25/2008  
Comments: All empty above ground storage tanks, associated piping and protuberances, and other structures were removed by the property owner.

Completed Area Name: PROJECT WIDE  
Completed Sub Area Name: Not reported  
Completed Document Type: Site Characterization Workplan  
Completed Date: 06/07/2010  
Comments: Completed

Completed Area Name: PROJECT WIDE

Map ID  
Direction  
Distance  
Elevation

MAP FINDINGS

Site

Database(s)

EDR ID Number  
EPA ID Number

**TALLEY BROTHERS INC (Continued)**

**1000597187**

Completed Sub Area Name: Not reported  
Completed Document Type: Technical Report  
Completed Date: 04/16/2009  
Comments: Background information

Completed Area Name: PROJECT WIDE  
Completed Sub Area Name: Not reported  
Completed Document Type: Technical Report  
Completed Date: 04/16/2009  
Comments: Enivromental Condition of Subsurface Soils 2007 Laura Avenue ,  
Huntington Park, CA

Completed Area Name: PROJECT WIDE  
Completed Sub Area Name: Not reported  
Completed Document Type: Site Characterization Report  
Completed Date: 01/20/2011  
Comments: Not reported

Completed Area Name: PROJECT WIDE  
Completed Sub Area Name: Not reported  
Completed Document Type: Other Report  
Completed Date: 02/02/2010  
Comments: Not reported

Future Area Name: PROJECT WIDE  
Future Sub Area Name: Not reported  
Future Document Type: Remedial Investigation / Feasibility Study  
Future Due Date: 2012  
Schedule Area Name: Not reported  
Schedule Sub Area Name: Not reported  
Schedule Document Type: Not reported  
Schedule Due Date: Not reported  
Schedule Revised Date: Not reported

**HAZNET:**

Year: 2008  
Gepaid: CAD009522988  
Contact: JOANNZ WIGGINS  
Telephone: 6268404938  
Mailing Name: Not reported  
Mailing Address: 2021 HILL AVE  
Mailing City,St,Zip: ALTADENA, CA 910013223  
Gen County: Los Angeles  
TSD EPA ID: CAD097030993  
TSD County: Los Angeles  
Waste Category: Other organic solids  
Disposal Method: STORAGE, BULKING, AND/OR TRANSFER OFF SITE--NO TREATMENT/RECOVERY  
(H010-H129) OR (H131-H135)  
Tons: 0.75  
Facility County: Los Angeles

Year: 2008  
Gepaid: CAD009522988  
Contact: JOANNZ WIGGINS  
Telephone: 6268404938  
Mailing Name: Not reported  
Mailing Address: 2021 HILL AVE

Map ID  
Direction  
Distance  
Elevation

MAP FINDINGS

Site

Database(s)

EDR ID Number  
EPA ID Number

**TALLEY BROTHERS INC (Continued)**

**1000597187**

Mailing City,St,Zip: ALTADENA, CA 910013223  
Gen County: Los Angeles  
TSD EPA ID: CAD097030993  
TSD County: Los Angeles  
Waste Category: Unspecified oil-containing waste  
Disposal Method: STORAGE, BULKING, AND/OR TRANSFER OFF SITE--NO TREATMENT/RECOVERY  
(H010-H129) OR (H131-H135)  
Tons: 0.2085  
Facility County: Los Angeles

Year: 1995  
Gepaid: CAD009522988  
Contact: R. D. WIGGINS  
Telephone: 2135871217  
Mailing Name: Not reported  
Mailing Address: PO BOX 68  
Mailing City,St,Zip: HUNTINGTON PARK, CA 902550068  
Gen County: Los Angeles  
TSD EPA ID: CAD089446710  
TSD County: Los Angeles  
Waste Category: Off-specification, aged or surplus organics  
Disposal Method: H01  
Tons: .6880  
Facility County: Los Angeles

Year: 1995  
Gepaid: CAD009522988  
Contact: R. D. WIGGINS  
Telephone: 2135871217  
Mailing Name: Not reported  
Mailing Address: PO BOX 68  
Mailing City,St,Zip: HUNTINGTON PARK, CA 902550068  
Gen County: Los Angeles  
TSD EPA ID: CAD089446710  
TSD County: Los Angeles  
Waste Category: Polymeric resin waste  
Disposal Method: H01  
Tons: 1.8348  
Facility County: Los Angeles

Year: 1995  
Gepaid: CAD009522988  
Contact: R. D. WIGGINS  
Telephone: 2135871217  
Mailing Name: Not reported  
Mailing Address: PO BOX 68  
Mailing City,St,Zip: HUNTINGTON PARK, CA 902550068  
Gen County: Los Angeles  
TSD EPA ID: CAD089446710  
TSD County: Los Angeles  
Waste Category: Unspecified solvent mixture  
Disposal Method: H01  
Tons: 1.1467  
Facility County: Los Angeles

Map ID  
Direction  
Distance  
Elevation

MAP FINDINGS

Site

Database(s)

EDR ID Number  
EPA ID Number

TALLEY BROTHERS INC (Continued)

1000597187

[Click this hyperlink](#) while viewing on your computer to access  
12 additional CA\_HAZNET: record(s) in the EDR Site Report.

ENVIROSTOR:

Site Type: State Response  
Site Type Detailed: State Response or NPL  
Acres: 0.58  
NPL: NO  
Regulatory Agencies: SMBRP  
Lead Agency: SMBRP  
Program Manager: ARMEN MINASSIAN  
Supervisor: Rita Kamat  
Division Branch: Cleanup Chatsworth  
Facility ID: 19290138  
Site Code: 301368  
Assembly: 46  
Senate: 30  
Special Program: Not reported  
Status: Active  
Status Date: 09/14/2007  
Restricted Use: NO  
Site Mgmt. Req.: NONE SPECIFIED  
Funding: Orphan Funds  
Latitude: 33.9884451336381  
Longitude: -118.235679940378  
APN: 6321-001-015  
Past Use: HAZARDOUS WASTE STORAGE - TANKS/CONTAINERS, HAZARDOUS WASTE  
TREATMENT, OIL/WATER SEPARATORS, RECYCLING - DRUM, RECYCLING - USED  
OIL  
Potential COC: 10197, 30007, 30008, 30010, 30018, 30022, 30027, 30028, 30116  
Confirmed COC: 10197-NO,30022,30116,30018,30027,30028,30007-NO,30008-NO,30010-NO  
Potential Description: OTH, SOIL, SV  
Alias Name: 6321-001-015  
Alias Type: APN  
Alias Name: CAD009522988  
Alias Type: EPA Identification Number  
Alias Name: 110011656957  
Alias Type: EPA (FRS #)  
Alias Name: 301368  
Alias Type: Project Code (Site Code)  
Alias Name: 19290138  
Alias Type: Envirostor ID Number

Completed Info:

Completed Area Name: PROJECT WIDE  
Completed Sub Area Name: Not reported  
Completed Document Type: State/Federal Funded Site Contract  
Completed Date: 06/30/2010  
Comments: Not reported  
  
Completed Area Name: PROJECT WIDE  
Completed Sub Area Name: Not reported  
Completed Document Type: Imminent and/or Subst. Endangerment Determination  
Completed Date: 12/23/2009  
Comments: Not reported  
  
Completed Area Name: PROJECT WIDE

Map ID  
Direction  
Distance  
Elevation

MAP FINDINGS

Site

Database(s)

EDR ID Number  
EPA ID Number

**TALLEY BROTHERS INC (Continued)**

**1000597187**

Completed Sub Area Name: Not reported  
Completed Document Type: \* Discovery  
Completed Date: 09/30/1980  
Comments: FACILITY IDENTIFIED FAC ID LACSD LACSD SEWERED FAC

Completed Area Name: PROJECT WIDE  
Completed Sub Area Name: Not reported  
Completed Document Type: State/Federal Funded Site Field Order  
Completed Date: 03/30/2010  
Comments: Not reported

Completed Area Name: PROJECT WIDE  
Completed Sub Area Name: Not reported  
Completed Document Type: State/Federal Funded Site Field Order  
Completed Date: 04/06/2010  
Comments: Not reported

Completed Area Name: PROJECT WIDE  
Completed Sub Area Name: Not reported  
Completed Document Type: State/Federal Funded Site Work Order  
Completed Date: 03/22/2010  
Comments: Not reported

Completed Area Name: PROJECT WIDE  
Completed Sub Area Name: Not reported  
Completed Document Type: State/Federal Funded Site Contract  
Completed Date: 03/18/2010  
Comments: Not reported

Completed Area Name: PROJECT WIDE  
Completed Sub Area Name: Not reported  
Completed Document Type: Site Screening  
Completed Date: 02/14/2008  
Comments: Not reported

Completed Area Name: PROJECT WIDE  
Completed Sub Area Name: Not reported  
Completed Document Type: Tank Removal Report  
Completed Date: 07/25/2008  
Comments: All empty above ground storage tanks, associated piping and protuberances, and other structures were removed by the property owner.

Completed Area Name: PROJECT WIDE  
Completed Sub Area Name: Not reported  
Completed Document Type: Site Characterization Workplan  
Completed Date: 06/07/2010  
Comments: Completed

Completed Area Name: PROJECT WIDE  
Completed Sub Area Name: Not reported  
Completed Document Type: Technical Report  
Completed Date: 04/16/2009  
Comments: Background information

Completed Area Name: PROJECT WIDE  
Completed Sub Area Name: Not reported

Map ID  
 Direction  
 Distance  
 Elevation

MAP FINDINGS

Site

Database(s)

EDR ID Number  
 EPA ID Number

**TALLEY BROTHERS INC (Continued)**

**1000597187**

Completed Document Type: Technical Report  
 Completed Date: 04/16/2009  
 Comments: Environmental Condition of Subsurface Soils 2007 Laura Avenue ,  
 Huntington Park, CA

Completed Area Name: PROJECT WIDE  
 Completed Sub Area Name: Not reported  
 Completed Document Type: Site Characterization Report  
 Completed Date: 01/20/2011  
 Comments: Not reported

Completed Area Name: PROJECT WIDE  
 Completed Sub Area Name: Not reported  
 Completed Document Type: Other Report  
 Completed Date: 02/02/2010  
 Comments: Not reported

Future Area Name: PROJECT WIDE  
 Future Sub Area Name: Not reported  
 Future Document Type: Remedial Investigation / Feasibility Study  
 Future Due Date: 2012  
 Schedule Area Name: Not reported  
 Schedule Sub Area Name: Not reported  
 Schedule Document Type: Not reported  
 Schedule Due Date: Not reported  
 Schedule Revised Date: Not reported

**52**  
**ENE**  
 1/4-1/2  
 0.312 mi.  
 1645 ft.

**SOPP CHEVROLET**  
**5721 S PACIFIC BLVD**  
**HUNTINGTON PARK, CA**

**HIST CORTESE**  
**LUST**  
**LOS ANGELES CO. HMS**

**S100224439**  
**N/A**

**Relative:**  
**Higher**

**CORTESE:**  
 Region: CORTESE  
 Facility County Code: 19  
 Reg By: LTNKA  
 Reg Id: R-15642

**Actual:**  
**182 ft.**

**LUST:**  
 Region: STATE  
 Global Id: T0603705259  
 Latitude: 33.9908923  
 Longitude: -118.2253699  
 Case Type: LUST Cleanup Site  
 Status: Open - Site Assessment  
 Status Date: 09/13/1990  
 Lead Agency: LOS ANGELES COUNTY  
 Case Worker: PGT  
 Local Agency: LOS ANGELES COUNTY  
 RB Case Number: R-15642  
 LOC Case Number: 014861-015642  
 File Location: Not reported  
 Potential Media Affect: Soil  
 Potential Contaminants of Concern: Gasoline  
 Site History: Not reported

Map ID  
Direction  
Distance  
Elevation

MAP FINDINGS

Site

Database(s)

EDR ID Number  
EPA ID Number

**SOPP CHEVROLET (Continued)**

**S100224439**

[Click here to access the California GeoTracker records for this facility:](#)

LUST:

Global Id: T0603705259  
Contact Type: Local Agency Caseworker  
Contact Name: KATTYA BATRES RINZE  
Organization Name: LOS ANGELES COUNTY  
Address: 900 SOUTH FREMONT AVE  
City: ALHAMBRA  
Email: gbatres@dpw.lacounty.gov  
Phone Number: Not reported

Global Id: T0603705259  
Contact Type: Regional Board Caseworker  
Contact Name: YUE RONG  
Organization Name: LOS ANGELES RWQCB (REGION 4)  
Address: 320 W. 4TH ST., SUITE 200  
City: Los Angeles  
Email: yrong@waterboards.ca.gov  
Phone Number: Not reported

LUST:

Global Id: T0603705259  
Action Type: Other  
Date: 1950-01-01 00:00:00  
Action: Leak Stopped

Global Id: T0603705259  
Action Type: Other  
Date: 1950-01-01 00:00:00  
Action: Leak Discovery

Global Id: T0603705259  
Action Type: Other  
Date: 1950-01-01 00:00:00  
Action: Leak Reported

LUST REG 4:

Region: 4  
Regional Board: 04  
County: Los Angeles  
facid: R-15642  
Status: Preliminary site assessment workplan submitted  
Substance: Gasoline  
Substance Quantity: Not reported  
Local Case No: Not reported  
Case Type: Soil  
Abatement Method Used at the Site: Not reported  
Global ID: T0603705259  
W Global ID: Not reported  
Staff: UNK  
Local Agency: 19000  
Cross Street: 058TH ST.  
Enforcement Type: Not reported  
Date Leak Discovered: 8/20/1990

Map ID  
Direction  
Distance  
Elevation

MAP FINDINGS

Site

Database(s)

EDR ID Number  
EPA ID Number

**SOPP CHEVROLET (Continued)**

**S100224439**

Date Leak First Reported: 9/13/1990  
Date Leak Record Entered: 11/29/1990  
Date Confirmation Began: Not reported  
Date Leak Stopped: 8/20/1990  
Date Case Last Changed on Database: 11/30/1990  
Date the Case was Closed: Not reported  
How Leak Discovered: Tank Closure  
How Leak Stopped: Not reported  
Cause of Leak: UNK  
Leak Source: UNK  
Operator: PEDERSON, DARRYLE  
Water System: Not reported  
Well Name: Not reported  
Approx. Dist To Production Well (ft): 2263.6528972870204733170284053  
Source of Cleanup Funding: UNK  
Preliminary Site Assessment Workplan Submitted: 9/13/1990  
Preliminary Site Assessment Began: Not reported  
Pollution Characterization Began: Not reported  
Remediation Plan Submitted: Not reported  
Remedial Action Underway: Not reported  
Post Remedial Action Monitoring Began: Not reported  
Enforcement Action Date: Not reported  
Historical Max MTBE Date: Not reported  
Hist Max MTBE Conc in Groundwater: Not reported  
Hist Max MTBE Conc in Soil: Not reported  
Significant Interim Remedial Action Taken: Not reported  
GW Qualifier: Not reported  
Soil Qualifier: Not reported  
Organization: Not reported  
Owner Contact: Not reported  
Responsible Party: SOPP CHEVROLET  
RP Address: 6400 ATLANTIC AVE., S., BELL, 90201  
Program: LUST  
Lat/Long: 33.9908923 / -1  
Local Agency Staff: Not reported  
Beneficial Use: Not reported  
Priority: Not reported  
Cleanup Fund Id: Not reported  
Suspended: Not reported  
Assigned Name: Not reported  
Summary: OLD CASE #113090-10

**LOS ANGELES CO. HMS:**

Region: LA  
Facility Id: 014861-015642  
Facility Status: Removed  
Area: 2D  
Permit Number: Not reported  
Permit Status: Not reported  
Facility Type: Not reported

Map ID  
 Direction  
 Distance  
 Elevation

MAP FINDINGS

Site

Database(s)

EDR ID Number  
 EPA ID Number

**53**  
**ESE**  
**1/4-1/2**  
**0.327 mi.**  
**1725 ft.**

**NICK ALEXANDER BMW & VW**  
**6000 PACIFIC BL**  
**HUNTINGTON PARK, CA 90255**

**RCRA-NonGen** 1000265827  
**SWRCY** CAD981632425  
**HIST UST**  
**SWEEPS UST**

**Relative:**  
**Lower**

RCRA-NonGen:

Date form received by agency: 02/10/1987  
 Facility name: NICK ALEXANDER BMW & VW  
 Facility address: 6000 PACIFIC BL  
 HUNTINGTON PARK, CA 90255  
 EPA ID: CAD981632425  
 Mailing address: PACIFIC BL  
 HUNTINGTON PARK, CA 90255  
 Contact: ENVIRONMENTAL MANAGER  
 Contact address: 6000 PACIFIC BL  
 HUNTINGTON PARK, CA 90255  
 Contact country: US  
 Contact telephone: (213) 583-1901  
 Contact email: Not reported  
 EPA Region: 09  
 Classification: Non-Generator  
 Description: Handler: Non-Generators do not presently generate hazardous waste

**Actual:**  
**177 ft.**

Owner/Operator Summary:

Owner/operator name: NICK ALEXANDER  
 Owner/operator address: NOT REQUIRED  
 NOT REQUIRED, ME 99999  
 Owner/operator country: Not reported  
 Owner/operator telephone: (415) 555-1212  
 Legal status: Private  
 Owner/Operator Type: Owner  
 Owner/Op start date: Not reported  
 Owner/Op end date: Not reported

Owner/operator name: NOT REQUIRED  
 Owner/operator address: NOT REQUIRED  
 NOT REQUIRED, ME 99999  
 Owner/operator country: Not reported  
 Owner/operator telephone: (415) 555-1212  
 Legal status: Private  
 Owner/Operator Type: Operator  
 Owner/Op start date: Not reported  
 Owner/Op end date: Not reported

Handler Activities Summary:

U.S. importer of hazardous waste: No  
 Mixed waste (haz. and radioactive): No  
 Recycler of hazardous waste: No  
 Transporter of hazardous waste: No  
 Treater, storer or disposer of HW: No  
 Underground injection activity: No  
 On-site burner exemption: No  
 Furnace exemption: No  
 Used oil fuel burner: No  
 Used oil processor: No  
 User oil refiner: No  
 Used oil fuel marketer to burner: No

Map ID  
Direction  
Distance  
Elevation

MAP FINDINGS

Site

Database(s)

EDR ID Number  
EPA ID Number

**NICK ALEXANDER BMW & VW (Continued)**

**1000265827**

Used oil Specification marketer: No  
Used oil transfer facility: No  
Used oil transporter: No

Violation Status: No violations found

**SWRCY:**

Facility Phone Number: Not reported  
Whether The Facility Is Grandfathered: N  
Effective Date: 01/01/2006  
Rural: N  
As Of: 2011-05-31 00:00:00  
Party Number: 25960

**HIST UST:**

Region: STATE  
Facility ID: 00000008104  
Facility Type: Other  
Other Type: CAR DEALERSHIP  
Total Tanks: 0001  
Contact Name: NICK ALEXANDER  
Telephone: 2135831901  
Owner Name: NICK ALEXANDER IMPORTS  
Owner Address: 6000 PACIFIC BLVD.  
Owner City,St,Zip: HUNTINGTON PARK, CA 90255

Tank Num: 001  
Container Num: 1  
Year Installed: Not reported  
Tank Capacity: 00000250  
Tank Used for: PRODUCT  
Type of Fuel: WASTE OIL  
Tank Construction: Not reported  
Leak Detection: Visual

**SWEEPS UST:**

Status: A  
Comp Number: 11363  
Number: 9  
Board Of Equalization: Not reported  
Ref Date: 06-30-89  
Act Date: Not reported  
Created Date: 06-30-89  
Tank Status: A  
Owner Tank Id: Not reported  
Swrcb Tank Id: 19-000-011363-000001  
Actv Date: 06-30-89  
Capacity: Not reported  
Tank Use: UNKNOWN  
Stg: W  
Content: Not reported  
Number Of Tanks: 3

Status: A  
Comp Number: 11363  
Number: 9  
Board Of Equalization: Not reported

Map ID  
 Direction  
 Distance  
 Elevation

MAP FINDINGS

Site

Database(s)

EDR ID Number  
 EPA ID Number

**NICK ALEXANDER BMW & VW (Continued)**

**1000265827**

Ref Date: 06-30-89  
 Act Date: Not reported  
 Created Date: 06-30-89  
 Tank Status: A  
 Owner Tank Id: Not reported  
 Swrcb Tank Id: 19-000-011363-000002  
 Actv Date: 06-30-89  
 Capacity: Not reported  
 Tank Use: UNKNOWN  
 Stg: W  
 Content: Not reported  
 Number Of Tanks: Not reported

Status: A  
 Comp Number: 11363  
 Number: 9  
 Board Of Equalization: Not reported  
 Ref Date: 06-30-89  
 Act Date: Not reported  
 Created Date: 06-30-89  
 Tank Status: A  
 Owner Tank Id: Not reported  
 Swrcb Tank Id: 19-000-011363-000003  
 Actv Date: 06-30-89  
 Capacity: Not reported  
 Tank Use: UNKNOWN  
 Stg: W  
 Content: Not reported  
 Number Of Tanks: Not reported

**54  
 NE  
 1/4-1/2  
 0.328 mi.  
 1734 ft.**

**SARGENT IND  
 2355 056TH  
 HUNTINGTON PARK, CA 90255**

**HIST CORTESE S101296361  
 LUST N/A  
 SLIC**

**Relative:  
 Higher**

CORTESE:  
 Region: CORTESE  
 Facility County Code: 19  
 Reg By: LTNKA  
 Reg Id: 902550043

**Actual:  
 185 ft.**

LUST REG 4:  
 Region: 4  
 Regional Board: 04  
 County: Los Angeles  
 facid: 902550043  
 Status: Leak being confirmed  
 Substance: Coolant  
 Substance Quantity: Not reported  
 Local Case No: Not reported  
 Case Type: Soil  
 Abatement Method Used at the Site: Not reported  
 Global ID: T0603701299  
 W Global ID: Not reported  
 Staff: UNK  
 Local Agency: 19000

Map ID  
Direction  
Distance  
Elevation

MAP FINDINGS

Site

Database(s)

EDR ID Number  
EPA ID Number

**SARGENT IND (Continued)**

**S101296361**

Cross Street: SANTA FE  
Enforcement Type: Not reported  
Date Leak Discovered: 12/1/1986  
Date Leak First Reported: 11/15/1989  
Date Leak Record Entered: 12/5/1989  
Date Confirmation Began: 12/1/1986  
Date Leak Stopped: 12/1/1986  
Date Case Last Changed on Database: 12/11/1989  
Date the Case was Closed: Not reported  
How Leak Discovered: Tank Closure  
How Leak Stopped: Not reported  
Cause of Leak: UNK  
Leak Source: Tank  
Operator: NEWSHAM, ART  
Water System: Not reported  
Well Name: Not reported  
Approx. Dist To Production Well (ft): 3337.2711148099062138407011543  
Source of Cleanup Funding: Tank  
Preliminary Site Assessment Workplan Submitted: Not reported  
Preliminary Site Assessment Began: Not reported  
Pollution Characterization Began: Not reported  
Remediation Plan Submitted: Not reported  
Remedial Action Underway: Not reported  
Post Remedial Action Monitoring Began: Not reported  
Enforcement Action Date: Not reported  
Historical Max MTBE Date: Not reported  
Hist Max MTBE Conc in Groundwater: Not reported  
Hist Max MTBE Conc in Soil: Not reported  
Significant Interim Remedial Action Taken: Not reported  
GW Qualifier: Not reported  
Soil Qualifier: Not reported  
Organization: Not reported  
Owner Contact: Not reported  
Responsible Party: SARGENT CONTROLS  
RP Address: 2533 056TH STREET, E., HUNTINGTON PARK, 90255  
Program: LUST  
Lat/Long: 33.9783905 / -1  
Local Agency Staff: Not reported  
Beneficial Use: Not reported  
Priority: Not reported  
Cleanup Fund Id: Not reported  
Suspended: Not reported  
Assigned Name: Not reported  
Summary: OLD CASE #960328-01

**SLIC:**

Region: STATE  
**Facility Status:** **Open - Site Assessment**  
Status Date: 12/01/1986  
Global Id: T0603701299  
Lead Agency: LOS ANGELES RWQCB (REGION 4)  
Lead Agency Case Number: 012841-013045  
Latitude: 33.9783905  
Longitude: -118.2188616  
Case Type: Cleanup Program Site  
Case Worker: YR  
Local Agency: LOS ANGELES COUNTY

Map ID  
Direction  
Distance  
Elevation

MAP FINDINGS

Site

Database(s)

EDR ID Number  
EPA ID Number

**SARGENT IND (Continued)**

**S101296361**

RB Case Number: 902550043  
File Location: Not reported  
Potential Media Affected: Soil  
Potential Contaminants of Concern: Alcohols  
Site History: Not reported

[Click here to access the California GeoTracker records for this facility:](#)

**O55**  
**East**  
**1/4-1/2**  
**0.333 mi.**  
**1760 ft.**

**COMMUNITY HOSPITAL OF HUNTINGTON PARK**  
**2623 E SLAUSON**  
**HUNTINGTON PARK, CA 90255**

**LUST** **S103647601**  
**HAZNET** **N/A**

**Site 1 of 2 in cluster O**

**Relative:**  
**Lower**

LUST:

Region: STATE  
Global Id: T0603793086  
Latitude: 33.989437  
Longitude: -118.224391  
Case Type: LUST Cleanup Site  
Status: Open - Inactive  
Status Date: 08/21/2000  
Lead Agency: LOS ANGELES COUNTY  
Case Worker: JOA  
Local Agency: LOS ANGELES COUNTY  
RB Case Number: R-14327  
LOC Case Number: 013871-014327  
File Location: Not reported  
Potential Media Affect: Soil  
Potential Contaminants of Concern: Other Solvent or Non-Petroleum Hydrocarbon  
Site History: Not reported

**Actual:**  
**179 ft.**

[Click here to access the California GeoTracker records for this facility:](#)

LUST:

Global Id: T0603793086  
Contact Type: Local Agency Caseworker  
Contact Name: JOHN AWUJO  
Organization Name: LOS ANGELES COUNTY  
Address: 900 S FREMONT AVE  
City: ALHAMBRA  
Email: Not reported  
Phone Number: 6264583507

Global Id: T0603793086  
Contact Type: Regional Board Caseworker  
Contact Name: YUE RONG  
Organization Name: LOS ANGELES RWQCB (REGION 4)  
Address: 320 W. 4TH ST., SUITE 200  
City: Los Angeles  
Email: yrong@waterboards.ca.gov  
Phone Number: Not reported

LUST:

Global Id: T0603793086  
Action Type: Other  
Date: 1950-01-01 00:00:00  
Action: Leak Discovery

Map ID  
Direction  
Distance  
Elevation

MAP FINDINGS

Site

Database(s)

EDR ID Number  
EPA ID Number

**COMMUNITY HOSPITAL OF HUNTINGTON PARK (Continued)**

**S103647601**

Global Id: T0603793086  
Action Type: Other  
Date: 1950-01-01 00:00:00  
Action: Leak Reported

**HAZNET:**

Year: 1996  
Gepaid: CAC001189240  
Contact: COMMUNITY HOSPITAL OF HUNTING  
Telephone: 0000000000  
Mailing Name: Not reported  
Mailing Address: 2623 E SLAUSON  
Mailing City,St,Zip: HUNTINGTON PARK, CA 902550000  
Gen County: Los Angeles  
TSD EPA ID: CAT080013352  
TSD County: Los Angeles  
Waste Category: Aqueous solution with total organic residues 10 percent or more  
Disposal Method: R01  
Tons: .1251  
Facility County: Los Angeles

**O56**  
**East**  
**1/4-1/2**  
**0.333 mi.**  
**1760 ft.**

**COMM. HOSPITAL HUNTINGTON PARK**  
**2623 SLAUSON AVE E**  
**HUNTINGTON PARK, CA 90255**

**LUST S104773292**  
**N/A**

**Site 2 of 2 in cluster O**

**Relative:**  
**Lower**

LUST REG 4:  
Region: 4  
Regional Board: 04  
County: Los Angeles  
facid: R-14327  
Status: Leak being confirmed  
Substance: Hydrocarbons  
Substance Quantity: Not reported  
Local Case No: Not reported  
Case Type: Soil  
Abatement Method Used at the Site: OT  
Global ID: T0603793086  
W Global ID: Not reported  
Staff: UNK  
Local Agency: 19000  
Cross Street: PACIFIC  
Enforcement Type: Not reported  
Date Leak Discovered: 12/9/1999  
Date Leak First Reported: 8/28/2000  
Date Leak Record Entered: Not reported  
Date Confirmation Began: 12/9/1999  
Date Leak Stopped: Not reported  
Date Case Last Changed on Database: 8/28/2000  
Date the Case was Closed: Not reported  
How Leak Discovered: Repair Tank  
How Leak Stopped: Not reported  
Cause of Leak: Not reported  
Leak Source: Tank  
Operator: SHAWN BOLUKI

**Actual:**  
**179 ft.**

Map ID  
 Direction  
 Distance  
 Elevation

MAP FINDINGS

Site

Database(s)

EDR ID Number  
 EPA ID Number

**COMM. HOSPITAL HUNTINGTON PARK (Continued)**

**S104773292**

Water System: Not reported  
 Well Name: Not reported  
 Approx. Dist To Production Well (ft): 1800.3257377854589719212899521  
 Source of Cleanup Funding: Tank  
 Preliminary Site Assessment Workplan Submitted: Not reported  
 Preliminary Site Assessment Began: Not reported  
 Pollution Characterization Began: Not reported  
 Remediation Plan Submitted: Not reported  
 Remedial Action Underway: Not reported  
 Post Remedial Action Monitoring Began: Not reported  
 Enforcement Action Date: Not reported  
 Historical Max MTBE Date: Not reported  
 Hist Max MTBE Conc in Groundwater: Not reported  
 Hist Max MTBE Conc in Soil: Not reported  
 Significant Interim Remedial Action Taken: Not reported  
 GW Qualifier: Not reported  
 Soil Qualifier: Not reported  
 Organization: Not reported  
 Owner Contact: Not reported  
 Responsible Party: COMM. HOSPITAL HUNTINGTON PARK  
 RP Address: 2623 E. SLAUSON AVE., HUNTINGTON PARK CA 90255  
 Program: LUST  
 Lat/Long: 33.989437 / -1  
 Local Agency Staff: Not reported  
 Beneficial Use: Not reported  
 Priority: Not reported  
 Cleanup Fund Id: Not reported  
 Suspended: Not reported  
 Assigned Name: Not reported  
 Summary: Not reported

**57  
 NW  
 1/4-1/2  
 0.362 mi.  
 1912 ft.**

**DOMTAR GYPSUM  
 2116 055TH  
 VERNON, CA 90023**

**HIST CORTESE 1000593689  
 LUST N/A  
 SLIC**

**Relative:  
 Higher**

**CORTESE:**  
 Region: CORTESE  
 Facility County Code: 19  
 Reg By: LTNKA  
 Reg Id: 900580070

**Actual:  
 186 ft.**

**LUST REG 4:**  
 Region: 4  
 Regional Board: 04  
 County: Los Angeles  
 facid: 900580070  
 Status: Case Closed  
 Substance: Solvents  
 Substance Quantity: Not reported  
 Local Case No: Not reported  
 Case Type: Groundwater  
 Abatement Method Used at the Site: Not reported  
 Global ID: T0603701143  
 W Global ID: Not reported  
 Staff: SLC

Map ID  
Direction  
Distance  
Elevation

MAP FINDINGS

Site

Database(s)

EDR ID Number  
EPA ID Number

**DOMTAR GYPSUM (Continued)**

**1000593689**

Local Agency: 19039  
Cross Street: SANTA FE AVE S  
Enforcement Type: Not reported  
Date Leak Discovered: Not reported  
Date Leak First Reported: 10/2/1987  
Date Leak Record Entered: 6/17/1988  
Date Confirmation Began: Not reported  
Date Leak Stopped: Not reported  
Date Case Last Changed on Database: 3/14/1997  
Date the Case was Closed: 3/14/1997  
How Leak Discovered: Not reported  
How Leak Stopped: Not reported  
Cause of Leak: Not reported  
Leak Source: Not reported  
Operator: SEE SUMMARY SECTION  
Water System: Not reported  
Well Name: Not reported  
Approx. Dist To Production Well (ft): 1374.058670535800079599018495  
Source of Cleanup Funding: Not reported  
Preliminary Site Assessment Workplan Submitted: Not reported  
Preliminary Site Assessment Began: Not reported  
Pollution Characterization Began: 2/16/1989  
Remediation Plan Submitted: Not reported  
Remedial Action Underway: Not reported  
Post Remedial Action Monitoring Began: Not reported  
Enforcement Action Date: Not reported  
Historical Max MTBE Date: Not reported  
Hist Max MTBE Conc in Groundwater: Not reported  
Hist Max MTBE Conc in Soil: Not reported  
Significant Interim Remedial Action Taken: Not reported  
GW Qualifier: Not reported  
Soil Qualifier: Not reported  
Organization: Not reported  
Owner Contact: Not reported  
Responsible Party: DOMTAR GYPSUM  
RP Address: 5600 S. ALAMEDA, VERNON, CA 90058  
Program: SLIC  
Lat/Long: 33.9928284 / -1  
Local Agency Staff: UNK  
Beneficial Use: Not reported  
Priority: LOP/LOW - MINOR OR NO POTENTIAL WATER RESOURCE IMPACT  
Cleanup Fund Id: Not reported  
Suspended: Not reported  
Assigned Name: Not reported  
Summary: ASSIGNED TO JAY 03/22/89. ADDITIONAL SI REQUIRED. AKA  
GENSTAR ROOFING PRODUCTS, CASENO 900230116 ; SITE IS LARGE AND  
BEING HANDELED AS ONE SITE BY AV 11MAR96 REFER TO SLIC #444

**SLIC:**

Region: STATE  
**Facility Status: Completed - Case Closed**  
Status Date: 03/14/1997  
Global Id: T0603701143  
Lead Agency: LOS ANGELES RWQCB (REGION 4)  
Lead Agency Case Number: Not reported  
Latitude: 33.9928284  
Longitude: -118.2345873

Map ID  
 Direction  
 Distance  
 Elevation

MAP FINDINGS

Site

Database(s)

EDR ID Number  
 EPA ID Number

**DOMTAR GYPSUM (Continued)**

**1000593689**

Case Type: Cleanup Program Site  
 Case Worker: SLC  
 Local Agency: VERNON, CITY OF  
 RB Case Number: 900580070  
 File Location: Not reported  
 Potential Media Affected: Aquifer used for drinking water supply  
 Potential Contaminants of Concern: \* Solvents  
 Site History: Not reported

[Click here to access the California GeoTracker records for this facility:](#)

**SLIC:**

Region: 4  
 Facility Status: No further action required  
 SLIC: 0444  
 Substance: VOCs  
 Staff: Ana Velos

**58**  
**WSW**  
**1/4-1/2**  
**0.386 mi.**  
**2036 ft.**

**WILMINGTON DUMP-HUNTINGTON PAR  
 NE CORNER ALAMEDA & RANDOLPH  
 HUNTINGTON PARK, CA**

**WMUDS/SWAT S103441622  
 N/A**

**Relative:  
 Lower**

**WMUDS/SWAT:**

Edit Date: Not reported  
 Complexity: Not reported  
 Primary Waste: Not reported  
 Primary Waste Type: Not reported  
 Secondary Waste: Not reported  
 Secondary Waste Type: Not reported  
 Base Meridian: Not reported  
 NPID: Not reported  
 Tonnage: 0  
 Regional Board ID: Not reported  
 Municipal Solid Waste: False  
 Superorder: False  
 Open To Public: False  
 Waste List: False  
 Agency Type: Not reported  
 Agency Name: Not reported  
 Agency Department: Not reported  
 Agency Address: Not reported  
 Agency City,St,Zip: Not reported  
 Agency Contact: Not reported  
 Agency Telephone: Not reported  
 Land Owner Name: Not reported  
 Land Owner Address: Not reported  
 Land Owner City,St,Zip: CA  
 Land Owner Contact: Not reported  
 Land Owner Phone: Not reported  
 Region: 4  
 Facility Type: Not reported  
 Facility Description: Not reported  
 Facility Telephone: Not reported  
 SWAT Facility Name: Not reported  
 Primary SIC: Not reported

**Actual:  
 178 ft.**

Map ID  
 Direction  
 Distance  
 Elevation

MAP FINDINGS

Site

Database(s)

EDR ID Number  
 EPA ID Number

**WILMINGTON DUMP-HUNTINGTON PAR (Continued)**

**S103441622**

Secondary SIC: Not reported  
 Comments: Not reported  
 Last Facility Editors: Not reported  
 Waste Discharge System: False  
 Solid Waste Assessment Test Program: True  
 Toxic Pits Cleanup Act Program: False  
 Resource Conservation Recovery Act: False  
 Department of Defence: False  
 Solid Waste Assessment Test Program: Not reported  
 Threat to Water Quality: Not reported  
 Sub Chapter 15: False  
 Regional Board Project Officer: LT  
 Number of WMUDS at Facility: 1  
 Section Range: Not reported  
 RCRA Facility: Not reported  
 Waste Discharge Requirements: Not reported  
 Self-Monitoring Rept. Frequency: Not reported  
 Waste Discharge System ID: 4 190430NUR  
 Solid Waste Information ID: Not reported

**59**  
**NNE**  
**1/4-1/2**  
**0.393 mi.**  
**2075 ft.**

**WEST COAST STEEL**  
**2450 E 53RD ST**  
**HUNTINGTON PARK, CA**

**WDS**  
**HIST CORTESE**  
**LUST**  
**LOS ANGELES CO. HMS**  
**HAZNET**  
**EMI**

**S102058777**  
**N/A**

**Relative:**  
**Higher**

CA WDS:

**Actual:**  
**190 ft.**

Facility ID: 4 19I003876  
 Facility Type: Other - Does not fall into the category of Municipal/Domestic, Industrial, Agricultural or Solid Waste (Class I, II or III)  
 Facility Status: Active - Any facility with a continuous or seasonal discharge that is under Waste Discharge Requirements.  
 NPDES Number: CAS000001 The 1st 2 characters designate the state. The remaining 7 are assigned by the Regional Board  
 Subregion: 4  
 Facility Telephone: Not reported  
 Facility Contact: Not reported  
 Agency Name: WEST COAST STAINLESS PRODUCT  
 Agency Address: 2450 E. 53rd Street  
 Agency City,St,Zip: Los Angeles 90058  
 Agency Contact: Not reported  
 Agency Telephone: Not reported  
 Agency Type: Private  
 SIC Code: 0  
 SIC Code 2: Not reported  
 Primary Waste: Not reported  
 Primary Waste Type: Not reported  
 Secondary Waste: Not reported  
 Secondary Waste Type: Not reported  
 Design Flow: 0  
 Baseline Flow: 0  
 Reclamation: Not reported  
 POTW: Not reported  
 Treat To Water: Minor Threat to Water Quality. A violation of a regional board order should cause a relatively minor impairment of beneficial uses compared to a major or minor threat. Not: All nurds without a TTWQ will be considered a minor threat to water quality unless coded at a higher

Map ID  
Direction  
Distance  
Elevation

MAP FINDINGS

Site

Database(s)

EDR ID Number  
EPA ID Number

**WEST COAST STEEL (Continued)**

**S102058777**

Complexity: Level. A Zero (0) may be used to code those NURDS that are found to represent no threat to water quality.  
Category C - Facilities having no waste treatment systems, such as cooling water dischargers or those who must comply through best management practices, facilities with passive waste treatment and disposal systems, such as septic systems with subsurface disposal, or dischargers having waste storage systems with land disposal such as dairy waste ponds.

**CORTESE:**

Region: CORTESE  
Facility County Code: 19  
Reg By: LTNKA  
Reg Id: R-14627

**LUST REG 4:**

Region: 4  
Regional Board: 04  
County: Los Angeles  
Facid: R-14627  
Status: Case Closed  
Substance: 1  
Substance Quantity: Not reported  
Local Case No: Not reported  
Case Type: Soil  
Abatement Method Used at the Site: Not reported  
Global ID: T0603705231  
W Global ID: Not reported  
Staff: UNK  
Local Agency: 19000  
Cross Street: SANTA FE AVE  
Enforcement Type: Not reported  
Date Leak Discovered: Not reported  
Date Leak First Reported: 12/26/1990  
Date Leak Record Entered: 4/30/1996  
Date Confirmation Began: Not reported  
Date Leak Stopped: Not reported  
Date Case Last Changed on Database: 12/26/1990  
Date the Case was Closed: 12/26/1990  
How Leak Discovered: Not reported  
How Leak Stopped: Not reported  
Cause of Leak: Not reported  
Leak Source: Not reported  
Operator: Not reported  
Water System: Not reported  
Well Name: Not reported  
Approx. Dist To Production Well (ft): 3337.2711148099062138407011543  
Source of Cleanup Funding: Not reported  
Preliminary Site Assessment Workplan Submitted: Not reported  
Preliminary Site Assessment Began: Not reported  
Pollution Characterization Began: Not reported  
Remediation Plan Submitted: Not reported  
Remedial Action Underway: Not reported  
Post Remedial Action Monitoring Began: Not reported  
Enforcement Action Date: Not reported  
Historical Max MTBE Date: Not reported

Map ID  
Direction  
Distance  
Elevation

MAP FINDINGS

Site

Database(s)

EDR ID Number  
EPA ID Number

**WEST COAST STEEL (Continued)**

**S102058777**

Hist Max MTBE Conc in Groundwater: Not reported  
Hist Max MTBE Conc in Soil: Not reported  
Significant Interim Remedial Action Taken: Not reported  
GW Qualifier: Not reported  
Soil Qualifier: Not reported  
Organization: Not reported  
Owner Contact: Not reported  
Responsible Party: WEST COAST STAINLESS PRODUCTS  
RP Address: 2450 053RD ST E HUNTINGTON PARK CA 90255  
Program: LUST  
Lat/Long: 33.9783905 / -1  
Local Agency Staff: Not reported  
Beneficial Use: Not reported  
Priority: Not reported  
Cleanup Fund Id: Not reported  
Suspended: Not reported  
Assigned Name: Not reported  
Summary: Not reported

**LOS ANGELES CO. HMS:**

Region: LA  
Facility Id: 014128-014627  
Facility Status: Removed  
Area: 2D  
Permit Number: Not reported  
Permit Status: Not reported  
Facility Type: Not reported

**HAZNET:**

Year: 2010  
Gepaid: CAL000296792  
Contact: ANDIEH NAGHASHIAN  
Telephone: 4152359278  
Mailing Name: Not reported  
Mailing Address: 2450 E 53RD ST  
Mailing City,St,Zip: HUNTINGTON PARK, CA 900583502  
Gen County: Not reported  
TSD EPA ID: CAD982444481  
TSD County: Not reported  
Waste Category: Unspecified oil-containing waste  
Disposal Method: STORAGE, BULKING, AND/OR TRANSFER OFF SITE--NO TREATMENT/RECOVERY (H010-H129) OR (H131-H135)  
Tons: 3.89895  
Facility County: Los Angeles

Year: 2009  
Gepaid: CAL000296792  
Contact: ANDIEH NAGHASHIAN  
Telephone: 4152359278  
Mailing Name: Not reported  
Mailing Address: 2450 E 53RD ST  
Mailing City,St,Zip: HUNTINGTON PARK, CA 900583502  
Gen County: Los Angeles  
TSD EPA ID: CAD008364432  
TSD County: Los Angeles  
Waste Category: Waste oil and mixed oil

Map ID  
Direction  
Distance  
Elevation

MAP FINDINGS

Site

Database(s)

EDR ID Number  
EPA ID Number

**WEST COAST STEEL (Continued)**

**S102058777**

Disposal Method: OTHER RECOVERY OF RECLAMATION FOR REUSE INCLUDING ACID REGENERATION,  
ORGANICS RECOVERY ECT  
Tons: 4.598  
Facility County: Los Angeles

Year: 2009  
Gepaid: CAL000296792  
Contact: ANDIEH NAGHASHIAN  
Telephone: 4152359278  
Mailing Name: Not reported  
Mailing Address: 2450 E 53RD ST  
Mailing City,St,Zip: HUNTINGTON PARK, CA 900583502  
Gen County: Los Angeles  
TSD EPA ID: CAD982444481  
TSD County: San Bernardino  
Waste Category: Unspecified oil-containing waste  
Disposal Method: STORAGE, BULKING, AND/OR TRANSFER OFF SITE--NO TREATMENT/RECOVERY  
(H010-H129) OR (H131-H135)  
Tons: 5.73375  
Facility County: Los Angeles

Year: 2008  
Gepaid: CAL000296792  
Contact: ANDIEH NAGHASHIAN  
Telephone: 4152359278  
Mailing Name: Not reported  
Mailing Address: 2450 E 53RD ST  
Mailing City,St,Zip: HUNTINGTON PARK, CA 900583502  
Gen County: Los Angeles  
TSD EPA ID: CAD008364432  
TSD County: Los Angeles  
Waste Category: Waste oil and mixed oil  
Disposal Method: OTHER RECOVERY OF RECLAMATION FOR REUSE INCLUDING ACID REGENERATION,  
ORGANICS RECOVERY ECT  
Tons: 6.688  
Facility County: Los Angeles

Year: 2007  
Gepaid: CAL000296792  
Contact: ANDIEH NAGHASHIAN  
Telephone: 4152359278  
Mailing Name: Not reported  
Mailing Address: 2450 E 53RD ST  
Mailing City,St,Zip: HUNTINGTON PARK, CA 900583502  
Gen County: Los Angeles  
TSD EPA ID: CAD008364432  
TSD County: Los Angeles  
Waste Category: Waste oil and mixed oil  
Disposal Method: OTHER RECOVERY OF RECLAMATION FOR REUSE INCLUDING ACID REGENERATION,  
ORGANICS RECOVERY ECT  
Tons: 1.86  
Facility County: Los Angeles

[Click this hyperlink](#) while viewing on your computer to access additional CA\_HAZNET: detail in the EDR Site Report.

Map ID  
Direction  
Distance  
Elevation

MAP FINDINGS

Site

Database(s)

EDR ID Number  
EPA ID Number

WEST COAST STEEL (Continued)

S102058777

EMI:

Year: 2006  
County Code: 19  
Air Basin: SC  
Facility ID: 136954  
Air District Name: SC  
SIC Code: 3325  
Air District Name: SOUTH COAST AQMD  
Community Health Air Pollution Info System: Not reported  
Consolidated Emission Reporting Rule: Not reported  
Total Organic Hydrocarbon Gases Tons/Yr: 4.238155259817786610  
Reactive Organic Gases Tons/Yr: 4.231  
Carbon Monoxide Emissions Tons/Yr: .024  
NOX - Oxides of Nitrogen Tons/Yr: .091  
SOX - Oxides of Sulphur Tons/Yr: 0  
Particulate Matter Tons/Yr: 1.508  
Part. Matter 10 Micrometers & Smlr Tons/Yr: 1.130654

Year: 2007  
County Code: 19  
Air Basin: SC  
Facility ID: 136954  
Air District Name: SC  
SIC Code: 3325  
Air District Name: SOUTH COAST AQMD  
Community Health Air Pollution Info System: Not reported  
Consolidated Emission Reporting Rule: Not reported  
Total Organic Hydrocarbon Gases Tons/Yr: 4.172537986626706251  
Reactive Organic Gases Tons/Yr: 4.15364  
Carbon Monoxide Emissions Tons/Yr: .08  
NOX - Oxides of Nitrogen Tons/Yr: .33  
SOX - Oxides of Sulphur Tons/Yr: .001566  
Particulate Matter Tons/Yr: .6339  
Part. Matter 10 Micrometers & Smlr Tons/Yr: .458085

Year: 2007  
County Code: 19  
Air Basin: SC  
Facility ID: 136954  
Air District Name: SC  
SIC Code: 3325  
Air District Name: SOUTH COAST AQMD  
Community Health Air Pollution Info System: Not reported  
Consolidated Emission Reporting Rule: Not reported  
Total Organic Hydrocarbon Gases Tons/Yr: 4.238155259817786610  
Reactive Organic Gases Tons/Yr: 4.231  
Carbon Monoxide Emissions Tons/Yr: .024  
NOX - Oxides of Nitrogen Tons/Yr: .091  
SOX - Oxides of Sulphur Tons/Yr: 0  
Particulate Matter Tons/Yr: 1.508  
Part. Matter 10 Micrometers & Smlr Tons/Yr: 1.130654

MAP FINDINGS

Map ID  
Direction  
Distance  
Elevation

Site

Database(s)

EDR ID Number  
EPA ID Number

**P60**  
**WSW**  
**1/4-1/2**  
**0.413 mi.**  
**2182 ft.**

**WILMINGTON AVENUE DUMP**  
**6000 SOUTH ALAMEDA STREET**  
**HUNTINGTON PARK, CA**

**SWF/LF**    **S111076186**  
**N/A**

**Site 1 of 4 in cluster P**

**Relative:**  
**Lower**

LOS ANGELES CO. LF:

Site ID: 2057  
Alt. Address: 5942 South Alameda Street, Huntington Park, CA 90255  
Site Contact: Not reported  
Site Contact Phone: Not reported  
Site Email: Not reported  
Site Website: Not reported  
Site Type: UNKNOWN  
Site SWIS Number: 19-AA-5265  
Operator Name: Los Angeles County Department of Public Works  
Operator Address: 900 S. Fremont Ave.  
Operator City/State/Zip: Alhambra, CA 91803  
Operator Contact: Not reported  
Operator Telephone: (661) 252-2700  
Operator Email: eamoore@dpw.lacounty.gov  
Owner Name: Unknown  
Owner Address: Not reported  
Owner City/State/Zip: Not reported  
Owner Contact: Not reported  
Owner Telephone: Not reported  
Owner Email: Not reported  
Beginning Operation Date: 1929  
Disposal Area(Acre): 1950  
Local Enforcement Agency: County Public Health  
Maximun Depth Fill(Ft): Not reported  
Permitted Capacity: Not reported  
Present Use: Commercial; Manufacturing  
Remaining Capacity(Million): Not reported  
Status: Closed  
Waste Accepted: Not reported  
Area: Not reported

**Actual:**  
**178 ft.**

**P61**  
**WSW**  
**1/4-1/2**  
**0.413 mi.**  
**2182 ft.**

**WILMINGTON AVE DUMP**  
**6000 ALAMEDA ST.**  
**HUNTINGTON PARK, CA**

**SWF/LF**    **S106079138**  
**N/A**

**Site 2 of 4 in cluster P**

**Relative:**  
**Lower**

SWF/LF (SWIS):

Region: STATE  
Facility ID: 19-AA-5265  
Lat/Long: 33.9872 / -118.2371  
Owner Name: Multiple Owners  
Owner Telephone: Not reported  
Owner Address: Not reported  
Owner Address2: Not reported  
Owner City,St,Zip: Not reported  
Operator: Yang, Ya Chien  
Operator Phone: Not reported  
Operator Address: Not reported  
Operator Address2: 27963 Farm Hill Dr.  
Operator City,St,Zip: Hayward, CA 94542  
Operator's Status: Closed  
Permit Date: Not reported

**Actual:**  
**178 ft.**

Map ID  
Direction  
Distance  
Elevation

MAP FINDINGS

Site

Database(s)

EDR ID Number  
EPA ID Number

**WILMINGTON AVE DUMP (Continued)**

**S106079138**

Permit Status: Not reported  
Permitted Acreage: Not reported  
Activity: Solid Waste Disposal Site  
Regulation Status: Pre-regulations  
Landuse Name: Not reported  
GIS Source: Map  
Category: Disposal  
Unit Number: 01  
Inspection Frequency: None  
Accepted Waste: Not reported  
Closure Date: Not reported  
Closure Type: Not reported  
Disposal Acreage: 0  
SWIS Num: 19-AA-5265  
Waste Discharge Requirement Num: Not reported  
Program Type: 0  
Permitted Throughput with Units: Not reported  
Actual Throughput with Units: 0  
Permitted Capacity with Units: Not reported  
Remaining Capacity: 0  
Remaining Capacity with Units: 0

**62**  
**NNE**  
**1/4-1/2**  
**0.433 mi.**  
**2288 ft.**

**OSTERBAUES COMPRESSOR**  
**2534 053RD**  
**HUNTINGTON PARK, CA 90255**

**HIST CORTESE** **S103891090**  
**LUST** **N/A**

**Relative:**  
**Higher**

**CORTESE:**  
Region: CORTESE  
Facility County Code: 19  
Reg By: LTNKA  
Reg Id: R-16890

**Actual:**  
**189 ft.**

**LUST:**  
Region: STATE  
Global Id: T0603705294  
Latitude: 33.9946693  
Longitude: -118.226866  
Case Type: LUST Cleanup Site  
Status: Completed - Case Closed  
Status Date: 08/17/1994  
Lead Agency: LOS ANGELES COUNTY  
Case Worker: JOA  
Local Agency: LOS ANGELES COUNTY  
RB Case Number: R-16980  
LOC Case Number: Not reported  
File Location: Not reported  
Potential Media Affect: Soil  
Potential Contaminants of Concern: Other Solvent or Non-Petroleum Hydrocarbon  
Site History: Not reported

Click here to access the California GeoTracker records for this facility:

**LUST:**  
Global Id: T0603705294  
Contact Type: Local Agency Caseworker  
Contact Name: JOHN AWUJO

Map ID  
Direction  
Distance  
Elevation

MAP FINDINGS

Site

Database(s)

EDR ID Number  
EPA ID Number

**OSTERBAUES COMPRESSOR (Continued)**

**S103891090**

Organization Name: LOS ANGELES COUNTY  
Address: 900 S FREMONT AVE  
City: ALHAMBRA  
Email: Not reported  
Phone Number: 6264583507  
  
Global Id: T0603705294  
Contact Type: Regional Board Caseworker  
Contact Name: YUE RONG  
Organization Name: LOS ANGELES RWQCB (REGION 4)  
Address: 320 W. 4TH ST., SUITE 200  
City: Los Angeles  
Email: yrong@waterboards.ca.gov  
Phone Number: Not reported

LUST:

Global Id: T0603705294  
Action Type: Other  
Date: 1950-01-01 00:00:00  
Action: Leak Discovery

Global Id: T0603705294  
Action Type: Other  
Date: 1950-01-01 00:00:00  
Action: Leak Reported

LUST REG 4:

Region: 4  
Regional Board: 04  
County: Los Angeles  
facid: R-16980  
Status: Case Closed  
Substance: Hydrocarbons  
Substance Quantity: Not reported  
Local Case No: Not reported  
Case Type: Soil  
Abatement Method Used at the Site: UK  
Global ID: T0603705294  
W Global ID: Not reported  
Staff: UNK  
Local Agency: 19000  
Cross Street: Not reported  
Enforcement Type: Not reported  
Date Leak Discovered: 9/21/1992  
Date Leak First Reported: 2/23/1993  
Date Leak Record Entered: 2/20/1993  
Date Confirmation Began: 2/23/1993  
Date Leak Stopped: Not reported  
Date Case Last Changed on Database: 8/17/1994  
Date the Case was Closed: 8/17/1994  
How Leak Discovered: Tank Closure  
How Leak Stopped: Not reported  
Cause of Leak: Not reported  
Leak Source: Tank  
Operator: OSTERBAUES

Map ID  
 Direction  
 Distance  
 Elevation

MAP FINDINGS

Site

Database(s)

EDR ID Number  
 EPA ID Number

**OSTERBAUES COMPRESSOR (Continued)**

**S103891090**

Water System: Not reported  
 Well Name: Not reported  
 Approx. Dist To Production Well (ft): 981.4037392129942556472269706  
 Source of Cleanup Funding: Tank  
 Preliminary Site Assessment Workplan Submitted: Not reported  
 Preliminary Site Assessment Began: Not reported  
 Pollution Characterization Began: Not reported  
 Remediation Plan Submitted: Not reported  
 Remedial Action Underway: Not reported  
 Post Remedial Action Monitoring Began: Not reported  
 Enforcement Action Date: Not reported  
 Historical Max MTBE Date: Not reported  
 Hist Max MTBE Conc in Groundwater: Not reported  
 Hist Max MTBE Conc in Soil: Not reported  
 Significant Interim Remedial Action Taken: No  
 GW Qualifier: Not reported  
 Soil Qualifier: Not reported  
 Organization: Not reported  
 Owner Contact: Not reported  
 Responsible Party: OSTERBAUES COMPRESSOR  
 RP Address: 5041 SANTA FE AVE, HUNTINGTON PARK, CA 90058  
 Program: LUST  
 Lat/Long: 33.9946693 / -1  
 Local Agency Staff: Not reported  
 Beneficial Use: Not reported  
 Priority: Not reported  
 Cleanup Fund Id: Not reported  
 Suspended: Not reported  
 Assigned Name: Not reported  
 Summary: OLD CASE #032993-20

**P63** **ALAMEDA TRUCK CENTER**  
**WSW** **5925 ALAMEDA**  
**1/4-1/2** **HUNTINGTON PARK, CA 90255**  
**0.434 mi.**  
**2293 ft.** **Site 3 of 4 in cluster P**

**HIST CORTESE** **S101296342**  
**N/A**

**Relative:** **CORTESE:**  
**Lower** Region: CORTESE  
 Facility County Code: 19  
**Actual:** Reg By: LTNKA  
**178 ft.** Reg Id: I-13795

**P64** **ALAMEDA TRUCK CENTER**  
**WSW** **5925 ALAMEDA ST S**  
**1/4-1/2** **HUNTINGTON PARK, CA 90255**  
**0.434 mi.**  
**2293 ft.** **Site 4 of 4 in cluster P**

**LUST** **S103891092**  
**N/A**

**Relative:** **LUST:**  
**Lower** Region: STATE  
 Global Id: T0603704102  
**Actual:** Latitude: 33.98726  
**178 ft.** Longitude: -118.237882  
 Case Type: LUST Cleanup Site  
 Status: Completed - Case Closed

Map ID  
Direction  
Distance  
Elevation

MAP FINDINGS

Site

Database(s)

EDR ID Number  
EPA ID Number

**ALAMEDA TRUCK CENTER (Continued)**

**S103891092**

Status Date: 07/29/1993  
Lead Agency: LOS ANGELES COUNTY  
Case Worker: JOA  
Local Agency: LOS ANGELES COUNTY  
RB Case Number: I-13795  
LOC Case Number: Not reported  
File Location: Not reported  
Potential Media Affect: Soil  
Potential Contaminants of Concern: Waste Oil / Motor / Hydraulic / Lubricating  
Site History: Not reported

[Click here to access the California GeoTracker records for this facility:](#)

LUST:

Global Id: T0603704102  
Contact Type: Regional Board Caseworker  
Contact Name: YUE RONG  
Organization Name: LOS ANGELES RWQCB (REGION 4)  
Address: 320 W. 4TH ST., SUITE 200  
City: Los Angeles  
Email: yrong@waterboards.ca.gov  
Phone Number: Not reported

Global Id: T0603704102  
Contact Type: Local Agency Caseworker  
Contact Name: JOHN AWUJO  
Organization Name: LOS ANGELES COUNTY  
Address: 900 S FREMONT AVE  
City: ALHAMBRA  
Email: Not reported  
Phone Number: 6264583507

LUST:

Global Id: T0603704102  
Action Type: Other  
Date: 1950-01-01 00:00:00  
Action: Leak Discovery

Global Id: T0603704102  
Action Type: Other  
Date: 1950-01-01 00:00:00  
Action: Leak Reported

LUST REG 4:

Region: 4  
Regional Board: 04  
County: Los Angeles  
facid: I-13795  
Status: Case Closed  
Substance: Waste Oil  
Substance Quantity: Not reported  
Local Case No: Not reported  
Case Type: Soil  
Abatement Method Used at the Site: Not reported  
Global ID: T0603704102  
W Global ID: Not reported

Map ID  
 Direction  
 Distance  
 Elevation

MAP FINDINGS

Site

Database(s)

EDR ID Number  
 EPA ID Number

**ALAMEDA TRUCK CENTER (Continued)**

**S103891092**

Staff: UNK  
 Local Agency: 19000  
 Cross Street: RANDOLPH AVE  
 Enforcement Type: Not reported  
 Date Leak Discovered: 11/21/1989  
 Date Leak First Reported: 4/11/1990  
 Date Leak Record Entered: 4/22/1990  
 Date Confirmation Began: Not reported  
 Date Leak Stopped: Not reported  
 Date Case Last Changed on Database: 7/29/1993  
 Date the Case was Closed: 7/29/1993  
 How Leak Discovered: Tank Closure  
 How Leak Stopped: Not reported  
 Cause of Leak: UNK  
 Leak Source: Tank  
 Operator: Not reported  
 Water System: Not reported  
 Well Name: Not reported  
 Approx. Dist To Production Well (ft): 1674.3641461974685896413377333  
 Source of Cleanup Funding: Tank  
 Preliminary Site Assessment Workplan Submitted: 4/11/1990  
 Preliminary Site Assessment Began: Not reported  
 Pollution Characterization Began: Not reported  
 Remediation Plan Submitted: Not reported  
 Remedial Action Underway: Not reported  
 Post Remedial Action Monitoring Began: Not reported  
 Enforcement Action Date: Not reported  
 Historical Max MTBE Date: Not reported  
 Hist Max MTBE Conc in Groundwater: Not reported  
 Hist Max MTBE Conc in Soil: Not reported  
 Significant Interim Remedial Action Taken: Not reported  
 GW Qualifier: Not reported  
 Soil Qualifier: Not reported  
 Organization: Not reported  
 Owner Contact: Not reported  
 Responsible Party: FORD LAND DEVELOPMENT  
 RP Address: 1 PARKLANE BLVD, STE. 500E, DEARBORNE, MI 48121  
 Program: LUST  
 Lat/Long: 33.9864805 / -1  
 Local Agency Staff: Not reported  
 Beneficial Use: Not reported  
 Priority: Not reported  
 Cleanup Fund Id: Not reported  
 Suspended: Not reported  
 Assigned Name: Not reported  
 Summary: OLD CASE #042390-10

65  
 East  
 1/4-1/2  
 0.443 mi.  
 2341 ft.

**HUNTINGTON PARK NEW ELEM. SCHOOL NO. 3**  
**SEVILLE AVENUE/EAST 58TH STREET**  
**HUNTINGTON PARK, CA 90255**

SCH S107736489  
 ENVIROSTOR N/A

Relative:  
 Lower

SCH:

Actual:  
 179 ft.

Facility ID: 19880031  
 Site Type: School Cleanup  
 Site Type Detail: School

Map ID  
Direction  
Distance  
Elevation

MAP FINDINGS

Site

Database(s)

EDR ID Number  
EPA ID Number

**HUNTINGTON PARK NEW ELEM. SCHOOL NO. 3 (Continued)**

**S107736489**

Site Mgmt. Req.: NONE SPECIFIED  
Acres: 3  
National Priorities List: NO  
Cleanup Oversight Agencies: SMBRP  
Lead Agency: SMBRP  
Lead Agency Description: DTSC - Site Mitigation And Brownfield Reuse Program  
Project Manager: Not reported  
Supervisor: Javier Hinojosa  
Division Branch: Cleanup Chatsworth  
Site Code: 304097  
Assembly: 46  
Senate: 30  
Special Program Status: Not reported  
Status: Certified  
Status Date: 03/21/2002  
Restricted Use: NO  
Funding: School District  
Latitude: 33.977  
Longitude: -118.2172  
APN: NONE SPECIFIED  
Past Use: RESIDENTIAL AREA  
Potential COC: 30001, 30058, 30067, 30108, 30153, 30154, 30156, 30406, 30587, 30594  
Confirmed COC: 30001,30058-NO,30067-NO,30108-NO,30153-NO,30156-NO,30406-NO,30587-NO,30594-NO,30154-NO  
  
Potential Description: SOIL  
Alias Name: HUNTINGTON PARK NEW ELEM SCH #3  
Alias Type: Alternate Name  
Alias Name: HUNTINGTON PARK NEW ELEMENTARY SCHOOL #3  
Alias Type: Alternate Name  
Alias Name: LA USD-HUNTINGTON PARK NEW ELEM #3/VCA  
Alias Type: Alternate Name  
Alias Name: LAUSD  
Alias Type: Alternate Name  
Alias Name: LOS ANGELES UNIFIED SCHOOL DISTRICT  
Alias Type: Alternate Name  
Alias Name: 110033615041  
Alias Type: EPA (FRS #)  
Alias Name: 304032  
Alias Type: Project Code (Site Code)  
Alias Name: 304097  
Alias Type: Project Code (Site Code)  
Alias Name: 19880031  
Alias Type: Envirostor ID Number  
  
Completed Info:  
Completed Area Name: PROJECT WIDE  
Completed Sub Area Name: Not reported  
Completed Document Type: \* CEQA  
Completed Date: 11/14/2001  
Comments: Not reported  
  
Completed Area Name: PROJECT WIDE  
Completed Sub Area Name: Not reported  
Completed Document Type: Certification  
Completed Date: 03/21/2002  
Comments: Not reported  
  
Completed Area Name: PROJECT WIDE

Map ID  
Direction  
Distance  
Elevation

MAP FINDINGS

Site

Database(s)

EDR ID Number  
EPA ID Number

**HUNTINGTON PARK NEW ELEM. SCHOOL NO. 3 (Continued)**

**S107736489**

Completed Sub Area Name: Not reported  
Completed Document Type: Cost Recovery Closeout Memo  
Completed Date: 03/29/2002  
Comments: Not reported

Completed Area Name: PROJECT WIDE  
Completed Sub Area Name: Not reported  
Completed Document Type: Cost Recovery Closeout Memo  
Completed Date: 08/23/2004  
Comments: Not reported

Completed Area Name: PROJECT WIDE  
Completed Sub Area Name: Not reported  
Completed Document Type: Environmental Oversight Agreement  
Completed Date: 02/10/2000  
Comments: Not reported

Completed Area Name: PROJECT WIDE  
Completed Sub Area Name: Not reported  
Completed Document Type: Preliminary Endangerment Assessment Report  
Completed Date: 07/02/2001  
Comments: Not reported

Completed Area Name: PROJECT WIDE  
Completed Sub Area Name: Not reported  
Completed Document Type: Phase 1  
Completed Date: 02/04/2000  
Comments: Not reported

Completed Area Name: PROJECT WIDE  
Completed Sub Area Name: Not reported  
Completed Document Type: Phase 1  
Completed Date: 05/25/2001  
Comments: Not reported

Completed Area Name: PROJECT WIDE  
Completed Sub Area Name: Not reported  
Completed Document Type: Removal Action Completion Report  
Completed Date: 03/21/2002  
Comments: Not reported

Completed Area Name: PROJECT WIDE  
Completed Sub Area Name: Not reported  
Completed Document Type: Removal Action Workplan  
Completed Date: 12/21/2001  
Comments: Not reported

Completed Area Name: PROJECT WIDE  
Completed Sub Area Name: Not reported  
Completed Document Type: Site Inspections/Visit (Non LUR)  
Completed Date: 05/23/2001  
Comments: Not reported

Completed Area Name: PROJECT WIDE  
Completed Sub Area Name: Not reported  
Completed Document Type: Site Inspections/Visit (Non LUR)  
Completed Date: 05/25/2001

Map ID  
Direction  
Distance  
Elevation

MAP FINDINGS

Site

Database(s)

EDR ID Number  
EPA ID Number

**HUNTINGTON PARK NEW ELEM. SCHOOL NO. 3 (Continued)**

**S107736489**

Comments: Not reported

Completed Area Name: PROJECT WIDE  
Completed Sub Area Name: Not reported  
Completed Document Type: Cost Recovery Closeout Memo  
Completed Date: 03/20/2000  
Comments: Not reported

Completed Area Name: PROJECT WIDE  
Completed Sub Area Name: Not reported  
Completed Document Type: \* Public Participation  
Completed Date: 11/16/2001  
Comments: Not reported

Future Area Name: Not reported  
Future Sub Area Name: Not reported  
Future Document Type: Not reported  
Future Due Date: Not reported  
Schedule Area Name: Not reported  
Schedule Sub Area Name: Not reported  
Schedule Document Type: Not reported  
Schedule Due Date: Not reported  
Schedule Revised Date: Not reported

**ENVIROSTOR:**

Site Type: School Cleanup  
Site Type Detailed: School  
Acres: 3  
NPL: NO  
Regulatory Agencies: SMBRP  
Lead Agency: SMBRP  
Program Manager: Not reported  
Supervisor: Javier Hinojosa  
Division Branch: Cleanup Chatsworth  
Facility ID: 19880031  
Site Code: 304097  
Assembly: 46  
Senate: 30  
Special Program: Not reported  
Status: Certified  
Status Date: 03/21/2002  
Restricted Use: NO  
Site Mgmt. Req.: NONE SPECIFIED  
Funding: School District  
Latitude: 33.977  
Longitude: -118.2172  
APN: NONE SPECIFIED  
Past Use: RESIDENTIAL AREA  
Potential COC: 30001, 30058, 30067, 30108, 30153, 30154, 30156, 30406, 30587, 30594  
Confirmed COC: 30001,30058-NO,30067-NO,30108-NO,30153-NO,30156-NO,30406-NO,30587-NO,30594-NO,30154-NO  
Potential Description: SOIL  
Alias Name: HUNTINGTON PARK NEW ELEM SCH #3  
Alias Type: Alternate Name  
Alias Name: HUNTINGTON PARK NEW ELEMENTARY SCHOOL #3  
Alias Type: Alternate Name  
Alias Name: LA USD-HUNTINGTON PARK NEW ELEM #3/VCA

Map ID  
Direction  
Distance  
Elevation

MAP FINDINGS

Site

Database(s)

EDR ID Number  
EPA ID Number

**HUNTINGTON PARK NEW ELEM. SCHOOL NO. 3 (Continued)**

**S107736489**

Alias Type: Alternate Name  
Alias Name: LAUSD  
Alias Type: Alternate Name  
Alias Name: LOS ANGELES UNIFIED SCHOOL DISTRICT  
Alias Type: Alternate Name  
Alias Name: 110033615041  
Alias Type: EPA (FRS #)  
Alias Name: 304032  
Alias Type: Project Code (Site Code)  
Alias Name: 304097  
Alias Type: Project Code (Site Code)  
Alias Name: 19880031  
Alias Type: Envirostor ID Number

Completed Info:

Completed Area Name: PROJECT WIDE  
Completed Sub Area Name: Not reported  
Completed Document Type: \* CEQA  
Completed Date: 11/14/2001  
Comments: Not reported

Completed Area Name: PROJECT WIDE  
Completed Sub Area Name: Not reported  
Completed Document Type: Certification  
Completed Date: 03/21/2002  
Comments: Not reported

Completed Area Name: PROJECT WIDE  
Completed Sub Area Name: Not reported  
Completed Document Type: Cost Recovery Closeout Memo  
Completed Date: 03/29/2002  
Comments: Not reported

Completed Area Name: PROJECT WIDE  
Completed Sub Area Name: Not reported  
Completed Document Type: Cost Recovery Closeout Memo  
Completed Date: 08/23/2004  
Comments: Not reported

Completed Area Name: PROJECT WIDE  
Completed Sub Area Name: Not reported  
Completed Document Type: Environmental Oversight Agreement  
Completed Date: 02/10/2000  
Comments: Not reported

Completed Area Name: PROJECT WIDE  
Completed Sub Area Name: Not reported  
Completed Document Type: Preliminary Endangerment Assessment Report  
Completed Date: 07/02/2001  
Comments: Not reported

Completed Area Name: PROJECT WIDE  
Completed Sub Area Name: Not reported  
Completed Document Type: Phase 1  
Completed Date: 02/04/2000  
Comments: Not reported

Completed Area Name: PROJECT WIDE

Map ID  
Direction  
Distance  
Elevation

MAP FINDINGS

Site

Database(s)

EDR ID Number  
EPA ID Number

**HUNTINGTON PARK NEW ELEM. SCHOOL NO. 3 (Continued)**

**S107736489**

Completed Sub Area Name: Not reported  
Completed Document Type: Phase 1  
Completed Date: 05/25/2001  
Comments: Not reported

Completed Area Name: PROJECT WIDE  
Completed Sub Area Name: Not reported  
Completed Document Type: Removal Action Completion Report  
Completed Date: 03/21/2002  
Comments: Not reported

Completed Area Name: PROJECT WIDE  
Completed Sub Area Name: Not reported  
Completed Document Type: Removal Action Workplan  
Completed Date: 12/21/2001  
Comments: Not reported

Completed Area Name: PROJECT WIDE  
Completed Sub Area Name: Not reported  
Completed Document Type: Site Inspections/Visit (Non LUR)  
Completed Date: 05/23/2001  
Comments: Not reported

Completed Area Name: PROJECT WIDE  
Completed Sub Area Name: Not reported  
Completed Document Type: Site Inspections/Visit (Non LUR)  
Completed Date: 05/25/2001  
Comments: Not reported

Completed Area Name: PROJECT WIDE  
Completed Sub Area Name: Not reported  
Completed Document Type: Cost Recovery Closeout Memo  
Completed Date: 03/20/2000  
Comments: Not reported

Completed Area Name: PROJECT WIDE  
Completed Sub Area Name: Not reported  
Completed Document Type: \* Public Participation  
Completed Date: 11/16/2001  
Comments: Not reported

Future Area Name: Not reported  
Future Sub Area Name: Not reported  
Future Document Type: Not reported  
Future Due Date: Not reported  
Schedule Area Name: Not reported  
Schedule Sub Area Name: Not reported  
Schedule Document Type: Not reported  
Schedule Due Date: Not reported  
Schedule Revised Date: Not reported

Map ID  
Direction  
Distance  
Elevation

MAP FINDINGS

Site

Database(s)

EDR ID Number  
EPA ID Number

66  
WNW  
1/4-1/2  
0.465 mi.  
2458 ft.

**DOMTAR GYPSUM**  
**5600 ALAMEDA S**  
**VERNON, CA**

**SLIC** **S106483965**  
**N/A**

**Relative:**  
**Higher**

SLIC:

**Actual:**  
**182 ft.**

Region: STATE  
**Facility Status: Completed - Case Closed**  
Status Date: 03/14/1997  
Global Id: SL204651637  
Lead Agency: LOS ANGELES RWQCB (REGION 4)  
Lead Agency Case Number: Not reported  
Latitude: 33.99143  
Longitude: -118.236822  
Case Type: Cleanup Program Site  
Case Worker: AMT  
Local Agency: Not reported  
RB Case Number: 0444  
File Location: Not reported  
Potential Media Affected: Not reported  
Potential Contaminants of Concern: Not reported  
Site History: Not reported

[Click here to access the California GeoTracker records for this facility:](#)

67  
NNE  
1/4-1/2  
0.466 mi.  
2461 ft.

**CHRISTENSEN PLATING WORKS**  
**2455 EAST 52ND ST**  
**VERNON, CA 90058**

**ENVIROSTOR** **S111120531**  
**N/A**

**Relative:**  
**Higher**

ENVIROSTOR:

**Actual:**  
**191 ft.**

Site Type: Evaluation  
Site Type Detailed: Evaluation  
Acres: 0.1  
NPL: NO  
Regulatory Agencies: SMBRP  
Lead Agency: NONE SPECIFIED  
Program Manager: JESSY FIERRO  
Supervisor: Juli Propes  
Division Branch: Cleanup Chatsworth  
Facility ID: 60001485  
Site Code: 900226  
Assembly: Not reported  
Senate: Not reported  
Special Program: Not reported  
Status: Inactive - Action Required  
Status Date: 06/30/2011  
Restricted Use: NO  
Site Mgmt. Req.: NONE SPECIFIED  
Funding: Orphan Funds  
Latitude: 0  
Longitude: 0  
APN: NONE SPECIFIED  
Past Use: NONE SPECIFIED  
Potential COC: NONE SPECIFIED  
Confirmed COC: NONE SPECIFIED  
Potential Description: NONE SPECIFIED  
Alias Name: 900226

Map ID  
Direction  
Distance  
Elevation

MAP FINDINGS

Site

Database(s)

EDR ID Number  
EPA ID Number

**CHRISTENSEN PLATING WORKS (Continued)**

**S111120531**

Alias Type: Project Code (Site Code)  
Alias Name: 60001485  
Alias Type: Envirostor ID Number

Completed Info:

Completed Area Name: PROJECT WIDE  
Completed Sub Area Name: Not reported  
Completed Document Type: Preliminary Endangerment Assessment Workplan  
Completed Date: 01/13/2011  
Comments: Workplan for soil and soil gas sampling approved.

Completed Area Name: PROJECT WIDE  
Completed Sub Area Name: Not reported  
Completed Document Type: Preliminary Endangerment Assessment Report  
Completed Date: 06/30/2011  
Comments: Sampling data indicated elevated levels of chromium 6.

Future Area Name: Not reported  
Future Sub Area Name: Not reported  
Future Document Type: Not reported  
Future Due Date: Not reported  
Schedule Area Name: Not reported  
Schedule Sub Area Name: Not reported  
Schedule Document Type: Not reported  
Schedule Due Date: Not reported  
Schedule Revised Date: Not reported

68  
SW  
1/4-1/2  
0.469 mi.  
2478 ft.

**COMMERCIAL ENAMELING CO  
6204 S ALAMEDA ST  
HUNTINGTON PARK, CA 90255**

**RCRA-SQG 1000298137  
FINDS CAD008271389  
WDS  
HIST CORTESE  
LUST  
SWEEPS UST  
LOS ANGELES CO. HMS  
HAZNET**

Relative:  
Lower

Actual:  
174 ft.

RCRA-SQG:  
Date form received by agency: 04/01/2005  
Facility name: COMMERCIAL ENAMELING CO  
Facility address: 6204 S ALAMEDA STREET  
HUNTINGTON PARK, CA 90255 3503  
EPA ID: CAD008271389  
Mailing address: PO BOX 848  
HUNTINGTON PARK, CA 90255 0848  
Contact: HERBERT OEST  
Contact address: PO BOX 848  
HUNTINGTON PARK, CA 90255 0848  
Contact country: US  
Contact telephone: 323-588-8171  
Contact email: Not reported  
EPA Region: 09  
Classification: Small Small Quantity Generator  
Description: Handler: generates more than 100 and less than 1000 kg of hazardous waste during any calendar month and accumulates less than 6000 kg of hazardous waste at any time; or generates 100 kg or less of hazardous waste during any calendar month, and accumulates more than 1000 kg of hazardous waste at any time

Map ID  
Direction  
Distance  
Elevation

MAP FINDINGS

Site

Database(s)

EDR ID Number  
EPA ID Number

**COMMERCIAL ENAMELING CO (Continued)**

**1000298137**

Owner/Operator Summary:

Owner/operator name: COMMERCIAL ENAMELING CO  
Owner/operator address: Not reported  
Not reported  
Owner/operator country: US  
Owner/operator telephone: Not reported  
Legal status: Private  
Owner/Operator Type: Operator  
Owner/Op start date: 01/01/1928  
Owner/Op end date: Not reported

Owner/operator name: M E HURRAY  
Owner/operator address: 6204 S ALAMEDA STREET  
HUNTINGTON PARK, CA 90255  
Owner/operator country: US  
Owner/operator telephone: Not reported  
Legal status: Private  
Owner/Operator Type: Owner  
Owner/Op start date: 01/01/1928  
Owner/Op end date: Not reported

Handler Activities Summary:

U.S. importer of hazardous waste: No  
Mixed waste (haz. and radioactive): No  
Recycler of hazardous waste: No  
Transporter of hazardous waste: No  
Treater, storer or disposer of HW: No  
Underground injection activity: No  
On-site burner exemption: No  
Furnace exemption: No  
Used oil fuel burner: No  
Used oil processor: No  
User oil refiner: No  
Used oil fuel marketer to burner: No  
Used oil Specification marketer: No  
Used oil transfer facility: No  
Used oil transporter: No

Historical Generators:

Date form received by agency: 09/01/1996  
Facility name: COMMERCIAL ENAMELING CO  
Classification: Large Quantity Generator

Date form received by agency: 02/26/1987  
Facility name: COMMERCIAL ENAMELING CO  
Classification: Small Quantity Generator

Hazardous Waste Summary:

Waste code: D008  
Waste name: LEAD

Violation Status: No violations found

FINDS:

Registry ID: 110002424546

Map ID  
Direction  
Distance  
Elevation

MAP FINDINGS

Site

Database(s)

EDR ID Number  
EPA ID Number

**COMMERCIAL ENAMELING CO (Continued)**

**1000298137**

Environmental Interest/Information System

The NEI (National Emissions Inventory) database contains information on stationary and mobile sources that emit criteria air pollutants and their precursors, as well as hazardous air pollutants (HAPs).

US EPA TRIS (Toxics Release Inventory System) contains information from facilities on the amounts of over 300 listed toxic chemicals that these facilities release directly to air, water, land, or that are transported off-site.

RCRAInfo is a national information system that supports the Resource Conservation and Recovery Act (RCRA) program through the tracking of events and activities related to facilities that generate, transport, and treat, store, or dispose of hazardous waste. RCRAInfo allows RCRA program staff to track the notification, permit, compliance, and corrective action activities required under RCRA.

CA WDS:

Facility ID: 4 19I004375  
Facility Type: Other - Does not fall into the category of Municipal/Domestic, Industrial, Agricultural or Solid Waste (Class I, II or III)  
Facility Status: Active - Any facility with a continuous or seasonal discharge that is under Waste Discharge Requirements.  
NPDES Number: CAS000001 The 1st 2 characters designate the state. The remaining 7 are assigned by the Regional Board  
Subregion: 4  
Facility Telephone: 3235888171  
Facility Contact: Alberto Torres  
Agency Name: COMMERCIAL ENAMELING COMPANY  
Agency Address: 6204 S. Alameda Street  
Agency City,St,Zip: Huntington Park 90255  
Agency Contact: Alberto Torres  
Agency Telephone: 3235888171  
Agency Type: Private  
SIC Code: 3431  
SIC Code 2: Not reported  
Primary Waste: Not reported  
Primary Waste Type: Not reported  
Secondary Waste: Not reported  
Secondary Waste Type: Not reported  
Design Flow: 0  
Baseline Flow: 0  
Reclamation: No reclamation requirements associated with this facility.  
POTW: The facility is not a POTW.  
Treat To Water: Minor Threat to Water Quality. A violation of a regional board order should cause a relatively minor impairment of beneficial uses compared to a major or minor threat. Not: All nurds without a TTWQ will be considered a minor threat to water quality unless coded at a higher Level. A Zero (0) may be used to code those NURDS that are found to represent no threat to water quality.  
Complexity: Category C - Facilities having no waste treatment systems, such as cooling water dischargers or those who must comply through best management practices, facilities with passive waste treatment and disposal systems, such as septic systems with subsurface disposal, or dischargers having waste storage systems with land disposal such as dairy waste ponds.

Map ID  
Direction  
Distance  
Elevation

MAP FINDINGS

Site

Database(s)

EDR ID Number  
EPA ID Number

**COMMERCIAL ENAMELING CO (Continued)**

**1000298137**

**CORTESE:**

Region: CORTESE  
Facility County Code: 19  
Reg By: LTNKA  
Reg Id: R-15786

**LUST:**

Region: STATE  
Global Id: T0603705264  
Latitude: 33.9822734  
Longitude: -118.2363325  
Case Type: LUST Cleanup Site  
Status: Completed - Case Closed  
Status Date: 01/29/1997  
Lead Agency: LOS ANGELES COUNTY  
Case Worker: JOA  
Local Agency: LOS ANGELES COUNTY  
RB Case Number: R-15786  
LOC Case Number: Not reported  
File Location: Not reported  
Potential Media Affect: Soil  
Potential Contaminants of Concern: Aviation  
Site History: Not reported

[Click here to access the California GeoTracker records for this facility:](#)

**LUST:**

Global Id: T0603705264  
Contact Type: Regional Board Caseworker  
Contact Name: YUE RONG  
Organization Name: LOS ANGELES RWQCB (REGION 4)  
Address: 320 W. 4TH ST., SUITE 200  
City: Los Angeles  
Email: yrong@waterboards.ca.gov  
Phone Number: Not reported

Global Id: T0603705264  
Contact Type: Local Agency Caseworker  
Contact Name: JOHN AWUJO  
Organization Name: LOS ANGELES COUNTY  
Address: 900 S FREMONT AVE  
City: ALHAMBRA  
Email: Not reported  
Phone Number: 6264583507

**LUST:**

Global Id: T0603705264  
Action Type: Other  
Date: 1950-01-01 00:00:00  
Action: Leak Reported

**LUST REG 4:**

Region: 4  
Regional Board: 04  
County: Los Angeles

Map ID  
Direction  
Distance  
Elevation

MAP FINDINGS

Site

Database(s)

EDR ID Number  
EPA ID Number

**COMMERCIAL ENAMELING CO (Continued)**

**1000298137**

facid: R-15786  
Status: Case Closed  
Substance: 1  
Substance Quantity: Not reported  
Local Case No: Not reported  
Case Type: Soil  
Abatement Method Used at the Site: Not reported  
Global ID: T0603705264  
W Global ID: Not reported  
Staff: UNK  
Local Agency: 19000  
Cross Street: Not reported  
Enforcement Type: Not reported  
Date Leak Discovered: Not reported  
Date Leak First Reported: 1/29/1997  
Date Leak Record Entered: 7/9/1998  
Date Confirmation Began: Not reported  
Date Leak Stopped: Not reported  
Date Case Last Changed on Database: 1/29/1997  
Date the Case was Closed: 1/29/1997  
How Leak Discovered: Not reported  
How Leak Stopped: Not reported  
Cause of Leak: Not reported  
Leak Source: Not reported  
Operator: Not reported  
Water System: Not reported  
Well Name: Not reported  
Approx. Dist To Production Well (ft): 1294.8917721385409334084417103  
Source of Cleanup Funding: Not reported  
Preliminary Site Assessment Workplan Submitted: Not reported  
Preliminary Site Assessment Began: Not reported  
Pollution Characterization Began: Not reported  
Remediation Plan Submitted: Not reported  
Remedial Action Underway: Not reported  
Post Remedial Action Monitoring Began: Not reported  
Enforcement Action Date: Not reported  
Historical Max MTBE Date: Not reported  
Hist Max MTBE Conc in Groundwater: Not reported  
Hist Max MTBE Conc in Soil: Not reported  
Significant Interim Remedial Action Taken: Not reported  
GW Qualifier: Not reported  
Soil Qualifier: Not reported  
Organization: Not reported  
Owner Contact: Not reported  
Responsible Party: COMMERCIAL ENAMELING COMPANY  
RP Address: 6204 S ALAMEDA ST, HUNTINGTON PARK CA 90255-3503  
Program: LUST  
Lat/Long: 33.9857145 / -1  
Local Agency Staff: Not reported  
Beneficial Use: Not reported  
Priority: Not reported  
Cleanup Fund Id: Not reported  
Suspended: Not reported  
Assigned Name: Not reported  
Summary: CLOSURE APPLICATION #171100

Map ID  
Direction  
Distance  
Elevation

MAP FINDINGS

Site

Database(s)

EDR ID Number  
EPA ID Number

**COMMERCIAL ENAMELING CO (Continued)**

**1000298137**

**SWEEPS UST:**

Status: A  
Comp Number: 15786  
Number: 2  
Board Of Equalization: Not reported  
Ref Date: 09-11-90  
Act Date: 09-11-90  
Created Date: 09-11-90  
Tank Status: A  
Owner Tank Id: Not reported  
Swrcb Tank Id: 19-000-015786-000001  
Actv Date: 01-17-91  
Capacity: 10000  
Tank Use: M.V. FUEL  
Stg: P  
Content: DIESEL  
Number Of Tanks: 1

**LOS ANGELES CO. HMS:**

Region: LA  
Facility Id: 014944-015786  
Facility Status: Removed  
Area: 2D  
Permit Number: 00005971T  
Permit Status: Removed  
Facility Type: T0

**HAZNET:**

Year: 2008  
Gepaid: CAD008271389  
Contact: HERBERT OEST  
Telephone: 3235888171  
Mailing Name: Not reported  
Mailing Address: PO BOX 848  
Mailing City,St,Zip: HUNTINGTON PARK, CA 902550848  
Gen County: Los Angeles  
TSD EPA ID: ARD981057870  
TSD County: 99  
Waste Category: Off-specification, aged or surplus organics  
Disposal Method: FUEL BLENDING PRIOR TO ENERGY RECOVERY AT ANOTHER SITE  
Tons: 0.1815  
Facility County: Los Angeles

Year: 2008  
Gepaid: CAD008271389  
Contact: HERBERT OEST  
Telephone: 3235888171  
Mailing Name: Not reported  
Mailing Address: PO BOX 848  
Mailing City,St,Zip: HUNTINGTON PARK, CA 902550848  
Gen County: Los Angeles  
TSD EPA ID: CAD008252405  
TSD County: Los Angeles  
Waste Category: Unspecified organic liquid mixture  
Disposal Method: FUEL BLENDING PRIOR TO ENERGY RECOVERY AT ANOTHER SITE  
Tons: 0.017

Map ID  
Direction  
Distance  
Elevation

MAP FINDINGS

Site

Database(s)

EDR ID Number  
EPA ID Number

**COMMERCIAL ENAMELING CO (Continued)**

**1000298137**

Facility County: Los Angeles  
  
Year: 2008  
Gepaid: CAD008271389  
Contact: HERBERT OEST  
Telephone: 3235888171  
Mailing Name: Not reported  
Mailing Address: PO BOX 848  
Mailing City,St,Zip: HUNTINGTON PARK, CA 902550848  
Gen County: Los Angeles  
TSD EPA ID: CAD008252405  
TSD County: Los Angeles  
Waste Category: Off-specification, aged or surplus organics  
Disposal Method: FUEL BLENDING PRIOR TO ENERGY RECOVERY AT ANOTHER SITE  
Tons: 0.2  
Facility County: Los Angeles

Year: 2008  
Gepaid: CAD008271389  
Contact: HERBERT OEST  
Telephone: 3235888171  
Mailing Name: Not reported  
Mailing Address: PO BOX 848  
Mailing City,St,Zip: HUNTINGTON PARK, CA 902550848  
Gen County: Los Angeles  
TSD EPA ID: CAD008252405  
TSD County: Los Angeles  
Waste Category: Unspecified solvent mixture  
Disposal Method: FUEL BLENDING PRIOR TO ENERGY RECOVERY AT ANOTHER SITE  
Tons: 0.125  
Facility County: Los Angeles

Year: 2008  
Gepaid: CAD008271389  
Contact: HERBERT OEST  
Telephone: 3235888171  
Mailing Name: Not reported  
Mailing Address: PO BOX 848  
Mailing City,St,Zip: HUNTINGTON PARK, CA 902550848  
Gen County: Los Angeles  
TSD EPA ID: CAD097030993  
TSD County: Los Angeles  
Waste Category: Other organic solids  
Disposal Method: STORAGE, BULKING, AND/OR TRANSFER OFF SITE--NO TREATMENT/RECOVERY (H010-H129) OR (H131-H135)  
Tons: 1  
Facility County: Los Angeles

[Click this hyperlink](#) while viewing on your computer to access 30 additional CA\_HAZNET: record(s) in the EDR Site Report.

Map ID  
Direction  
Distance  
Elevation

MAP FINDINGS

Site

Database(s)

EDR ID Number  
EPA ID Number

69  
SE  
1/4-1/2  
0.474 mi.  
2505 ft.

PEP BOYS #603  
2671 E RANDOLPH ST  
HUNTINGTON PARK, CA 90255

LOS ANGELES CO. HMS  
LUST S100942136  
N/A

Relative:  
Lower

LUST:

Region: STATE  
Global Id: T0603783857  
Latitude: 33.985606  
Longitude: -118.22304  
Case Type: LUST Cleanup Site  
Status: Open - Site Assessment  
Status Date: 05/28/1998  
Lead Agency: LOS ANGELES COUNTY  
Case Worker: TS  
Local Agency: LOS ANGELES COUNTY  
RB Case Number: Not reported  
LOC Case Number: 13881-14342  
File Location: Not reported  
Potential Media Affect: Under Investigation  
Potential Contaminants of Concern: Waste Oil / Motor / Hydraulic / Lubricating  
Site History: Not reported

Actual:  
173 ft.

[Click here to access the California GeoTracker records for this facility:](#)

LUST:

Global Id: T0603783857  
Contact Type: Regional Board Caseworker  
Contact Name: YUE RONG  
Organization Name: LOS ANGELES RWQCB (REGION 4)  
Address: 320 W. 4TH ST., SUITE 200  
City: Los Angeles  
Email: yrong@waterboards.ca.gov  
Phone Number: Not reported

Global Id: T0603783857  
Contact Type: Local Agency Caseworker  
Contact Name: TIM SMITH  
Organization Name: LOS ANGELES COUNTY  
Address: 900 S. FREMONT AVE.  
City: ALHAMBRA  
Email: tsmith@dpw.lacounty.gov  
Phone Number: Not reported

LUST:

Global Id: T0603783857  
Action Type: Other  
Date: 1950-01-01 00:00:00  
Action: Leak Discovery

Global Id: T0603783857  
Action Type: Other  
Date: 1950-01-01 00:00:00  
Action: Leak Reported

LOS ANGELES CO. HMS:  
Region: LA

Map ID  
 Direction  
 Distance  
 Elevation

MAP FINDINGS

Site

Database(s)

EDR ID Number  
 EPA ID Number

**PEP BOYS #603 (Continued)**

**S100942136**

Facility Id: 013881-014342  
 Facility Status: Removed  
 Area: 2D  
 Permit Number: 00005623T  
 Permit Status: Removed  
 Facility Type: T0

**70  
 WNW  
 1/4-1/2  
 0.480 mi.  
 2534 ft.**

**GENSTAR ROOFING PRODUCTS  
 5500 ALAMEDA  
 VERNON, CA 90023**

**HIST CORTESE  
 LUST  
 SLIC**

**S101298378  
 N/A**

**Relative:  
 Higher**

**CORTESE:**  
 Region: CORTESE  
 Facility County Code: 19  
 Reg By: LTNKA  
 Reg Id: 900230116

**Actual:  
 183 ft.**

**LUST REG 4:**

Region: 4  
 Regional Board: 04  
 County: Los Angeles  
 facid: 900230116  
 Status: Case Closed  
 Substance: Hydrocarbons  
 Substance Quantity: Not reported  
 Local Case No: Not reported  
 Case Type: Groundwater  
 Abatement Method Used at the Site: Not reported  
 Global ID: T0603700662  
 W Global ID: Not reported  
 Staff: SLC  
 Local Agency: 19039  
 Cross Street: 055TH  
 Enforcement Type: Not reported  
 Date Leak Discovered: Not reported  
 Date Leak First Reported: 2/27/1987  
 Date Leak Record Entered: 6/17/1988  
 Date Confirmation Began: Not reported  
 Date Leak Stopped: Not reported  
 Date Case Last Changed on Database: 3/14/1997  
 Date the Case was Closed: 3/14/1997  
 How Leak Discovered: Not reported  
 How Leak Stopped: Not reported  
 Cause of Leak: UNK  
 Leak Source: UNK  
 Operator: Not reported  
 Water System: Not reported  
 Well Name: Not reported  
 Approx. Dist To Production Well (ft): 1475.0645349889165426034419771  
 Source of Cleanup Funding: UNK  
 Preliminary Site Assessment Workplan Submitted: Not reported  
 Preliminary Site Assessment Began: Not reported  
 Pollution Characterization Began: 6/17/1988  
 Remediation Plan Submitted: Not reported  
 Remedial Action Underway: Not reported

Map ID  
 Direction  
 Distance  
 Elevation

MAP FINDINGS

Site

Database(s)

EDR ID Number  
 EPA ID Number

**GENSTAR ROOFING PRODUCTS (Continued)**

**S101298378**

Post Remedial Action Monitoring Began:	Not reported
Enforcement Action Date:	Not reported
Historical Max MTBE Date:	Not reported
Hist Max MTBE Conc in Groundwater:	Not reported
Hist Max MTBE Conc in Soil:	Not reported
Significant Interim Remedial Action Taken:	Not reported
GW Qualifier:	Not reported
Soil Qualifier:	Not reported
Organization:	Not reported
Owner Contact:	Not reported
Responsible Party:	DOMTAR GYPSUM
RP Address:	5600 S. ALAMEDA, VERNON, CA 90058
Program:	SLIC
Lat/Long:	33.9929494 / -1
Local Agency Staff:	UNK
Beneficial Use:	Not reported
Priority:	LOP/LOW - MINOR OR NO POTENTIAL WATER RESOURCE IMPACT
Cleanup Fund Id:	Not reported
Suspended:	Not reported
Assigned Name:	Not reported
Summary:	SITE IS COBMINED WITH SLIC #444 GYPSUM, 2116 E. 55TH ST., VERNON

DOMTAR

**SLIC:**

Region:	STATE
<b>Facility Status:</b>	<b>Completed - Case Closed</b>
Status Date:	03/14/1997
Global Id:	T0603700662
Lead Agency:	LOS ANGELES RWQCB (REGION 4)
Lead Agency Case Number:	Not reported
Latitude:	33.9929494
Longitude:	-118.2377684
Case Type:	Cleanup Program Site
Case Worker:	SLC
Local Agency:	VERNON, CITY OF
RB Case Number:	900230116
File Location:	Not reported
Potential Media Affected:	Aquifer used for drinking water supply
Potential Contaminants of Concern:	Other Solvent or Non-Petroleum Hydrocarbon
Site History:	Not reported

[Click here to access the California GeoTracker records for this facility:](#)

71  
 NE  
 1/4-1/2  
 0.497 mi.  
 2622 ft.

**AIRCRAFT X-RAY LABORATORIES, INC.**  
 2621 E. 53RD STREET  
 HUNTINGTON PARK, CA 90255

**ENVIROSTOR** **S110493590**  
 N/A

**Relative:**  
**Higher**

ENVIROSTOR:  
 Site Type: Tiered Permit  
 Site Type Detailed: Tiered Permit  
 Acres: Not reported  
 NPL: NO  
 Regulatory Agencies: NONE SPECIFIED  
 Lead Agency: NONE SPECIFIED  
 Program Manager: Not reported

**Actual:**  
**186 ft.**

Map ID  
Direction  
Distance  
Elevation

MAP FINDINGS

Site

Database(s)

EDR ID Number  
EPA ID Number

**AIRCRAFT X-RAY LABORATORIES, INC. (Continued)**

**S110493590**

Supervisor: Not reported  
Division Branch: Cleanup Cypress  
Facility ID: 71002118  
Site Code: Not reported  
Assembly: 46  
Senate: 30  
Special Program: Not reported  
Status: Not reported  
Status Date: Not reported  
Restricted Use: NO  
Site Mgmt. Req.: NONE SPECIFIED  
Funding: Not reported  
Latitude: 33.995024  
Longitude: -118.224337  
APN: NONE SPECIFIED  
Past Use: NONE SPECIFIED  
Potential COC: NONE SPECIFIED  
Confirmed COC: NONE SPECIFIED  
Potential Description: NONE SPECIFIED  
Alias Name: CAD000628032  
Alias Type: EPA Identification Number  
Alias Name: 71002118  
Alias Type: Envirostor ID Number

Completed Info:

Completed Area Name: Not reported  
Completed Sub Area Name: Not reported  
Completed Document Type: Not reported  
Completed Date: Not reported  
Comments: Not reported

Future Area Name: Not reported  
Future Sub Area Name: Not reported  
Future Document Type: Not reported  
Future Due Date: Not reported  
Schedule Area Name: Not reported  
Schedule Sub Area Name: Not reported  
Schedule Document Type: Not reported  
Schedule Due Date: Not reported  
Schedule Revised Date: Not reported

**Q72**      **ADVANCED TECHNOLOGY INCINERATION**  
**West**    **5756 ALBA STREET #A**  
**1/2-1**    **LOS ANGELES, CA 90058**  
**0.504 mi.**  
**2663 ft.**    **Site 1 of 2 in cluster Q**

**RCRA-NonGen**    **1000151441**  
**HWP**            **CAD982465841**

**Relative:**  
**Lower**

RCRA-NonGen:  
Date form received by agency: 07/31/1992  
Facility name:            ADVANCED TECHNOLOGY INCINERATION  
Facility address:        5756 ALBA STREET #A  
                                  LOS ANGELES, CA 90058  
EPA ID:                    CAD982465841  
Mailing address:        2304 MACKAY LANE  
                                  REDONDO BEACH, CA 90278  
Contact:                  Not reported  
Contact address:        Not reported  
                                  Not reported

**Actual:**  
**180 ft.**

Map ID  
Direction  
Distance  
Elevation

MAP FINDINGS

Site

Database(s)

EDR ID Number  
EPA ID Number

**ADVANCED TECHNOLOGY INCINERATION (Continued)**

**1000151441**

Contact country: Not reported  
Contact telephone: Not reported  
Contact email: Not reported  
EPA Region: 09  
Classification: Non-Generator  
Description: Handler: Non-Generators do not presently generate hazardous waste

Owner/Operator Summary:

Owner/operator name: NAME NOT REPORTED  
Owner/operator address: ADDRESS NOT REPORTED  
CITY NOT REPORTED, ME 99999

Owner/operator country: Not reported  
Owner/operator telephone: (415) 555-1212  
Legal status: Private  
Owner/Operator Type: Operator  
Owner/Op start date: Not reported  
Owner/Op end date: Not reported

Owner/operator name: ADVANCED TECHNOLOGY INCINERATION  
Owner/operator address: NOT REQUIRED  
NOT REQUIRED, ME 99999

Owner/operator country: Not reported  
Owner/operator telephone: (415) 555-1212  
Legal status: Private  
Owner/Operator Type: Owner  
Owner/Op start date: Not reported  
Owner/Op end date: Not reported

Handler Activities Summary:

U.S. importer of hazardous waste: No  
Mixed waste (haz. and radioactive): No  
Recycler of hazardous waste: No  
Transporter of hazardous waste: No  
Treater, storer or disposer of HW: No  
Underground injection activity: No  
On-site burner exemption: No  
Furnace exemption: No  
Used oil fuel burner: No  
Used oil processor: No  
User oil refiner: No  
Used oil fuel marketer to burner: No  
Used oil Specification marketer: No  
Used oil transfer facility: No  
Used oil transporter: No

Historical Generators:

Date form received by agency: 11/10/1988  
Facility name: ADVANCED TECHNOLOGY INCINERATION  
Classification: Not a generator, verified

Violation Status: No violations found

HWP:

EPA Id: CAD982465841  
Latitude: 33.990169  
Longitude: -118.239089

Map ID  
 Direction  
 Distance  
 Elevation

MAP FINDINGS

Site

Database(s)

EDR ID Number  
 EPA ID Number

**ADVANCED TECHNOLOGY INCINERATION (Continued)**

**1000151441**

Facility Type: HAZ WASTE - NON-OPERATING  
 Cleanup Status: Not reported  
 Region: SOUTHERN CALIFORNIA PERMITS AND CORRECTIVE ACTION  
 Permit Maintenance Lead: Not reported  
 Permit Renewal Lead: Not reported  
 Corrective Action Lead: Not reported  
 Supervisor: Not reported  
 Site Code: Not reported  
 Assembly District: Not reported  
 Senate District: Not reported  
 Public Information Officer: Not reported  
 Facility Status: Not reported  
 Site History: Not reported

HWP:

EPA Id: CAD982465841  
 Unit Names: INCIN1  
 Event Description: Notice of Deficiency  
 Actual Date: 1988-12-20 00:00:00  
 Doc Comments: Not reported

EPA Id: CAD982465841  
 Unit Names: INCIN1  
 Event Description: Initial Submittal  
 Actual Date: 1988-07-25 00:00:00  
 Doc Comments: Not reported

**Q73**  
**West**  
**1/2-1**  
**0.504 mi.**  
**2663 ft.**  
  
**Relative:**  
**Lower**  
  
**Actual:**  
**180 ft.**

**CLEAN HARBORS LOS ANGELES, LLC**  
**5756 ALBA STREET**  
**LOS ANGELES, CA 90058**  
  
**Site 2 of 2 in cluster Q**

**RCRA-TSDF 1000128757**  
**CERC-NFRAP CAD050806850**  
**CORRACTS**  
**RCRA-LQG**  
**FTTS**  
**HIST FTTS**  
**PADS**  
**FINDS**  
**CA FID UST**  
**HIST UST**  
**MANIFEST**  
**MANIFEST**  
**SWEEPS UST**  
**CHMIRS**  
**HAZNET**  
**EMI**  
**ENVIROSTOR**  
**FINANCIAL ASSURANCE**  
**HWP**

RCRA-TSDF:

Date form received by agency: 08/17/2010  
 Facility name: CLEAN HARBORS LOS ANGELES, LLC  
 Facility address: 5756 ALBA STREET  
 LOS ANGELES, CA 90058  
  
 EPA ID: CAD050806850  
 Contact: STEVEN R PETERSON  
 Contact address: 5756 ALBA STREET  
 LOS ANGELES, CA 90058  
  
 Contact country: US

Map ID  
Direction  
Distance  
Elevation

MAP FINDINGS

Site

Database(s)

EDR ID Number  
EPA ID Number

**CLEAN HARBORS LOS ANGELES, LLC (Continued)**

**1000128757**

Contact telephone: (323) 277-2521  
Contact email: PETERSON.STEVEN@CLEANHARBORS.COM  
EPA Region: 09  
Land type: Private  
Classification: TSDF  
Description: Handler is engaged in the treatment, storage or disposal of hazardous waste  
Classification: Large Quantity Generator  
Description: Handler: generates 1,000 kg or more of hazardous waste during any calendar month; or generates more than 1 kg of acutely hazardous waste during any calendar month; or generates more than 100 kg of any residue or contaminated soil, waste or other debris resulting from the cleanup of a spill, into or on any land or water, of acutely hazardous waste during any calendar month; or generates 1 kg or less of acutely hazardous waste during any calendar month, and accumulates more than 1 kg of acutely hazardous waste at any time; or generates 100 kg or less of any residue or contaminated soil, waste or other debris resulting from the cleanup of a spill, into or on any land or water, of acutely hazardous waste during any calendar month, and accumulates more than 100 kg of that material at any time

**Owner/Operator Summary:**

Owner/operator name: CLEAN HARBORS LOS ANGELES, LLC  
Owner/operator address: 5756 ALBA STREET  
LOS ANGELES, CA 90058  
Owner/operator country: US  
Owner/operator telephone: (323) 277-2521  
Legal status: Private  
Owner/Operator Type: Owner  
Owner/Op start date: 09/06/2002  
Owner/Op end date: Not reported

Owner/operator name: CLEAN HARBORS LOS ANGELES, LLC  
Owner/operator address: Not reported  
Not reported  
Owner/operator country: Not reported  
Owner/operator telephone: Not reported  
Legal status: Private  
Owner/Operator Type: Operator  
Owner/Op start date: 09/06/2002  
Owner/Op end date: Not reported

Owner/operator name: OIL INC DBA OIL PROCESS CO  
Owner/operator address: 5756 ALBA ST  
LOS ANGELES, CA 90058  
Owner/operator country: Not reported  
Owner/operator telephone: (213) 585-5063  
Legal status: Private  
Owner/Operator Type: Operator  
Owner/Op start date: Not reported  
Owner/Op end date: Not reported

**Handler Activities Summary:**

U.S. importer of hazardous waste: Yes  
Mixed waste (haz. and radioactive): No  
Recycler of hazardous waste: No

Map ID  
Direction  
Distance  
Elevation

MAP FINDINGS

Site

Database(s)

EDR ID Number  
EPA ID Number

**CLEAN HARBORS LOS ANGELES, LLC (Continued)**

**1000128757**

Transporter of hazardous waste: No  
Treater, storer or disposer of HW: Yes  
Underground injection activity: No  
On-site burner exemption: No  
Furnace exemption: No  
Used oil fuel burner: No  
Used oil processor: No  
User oil refiner: No  
Used oil fuel marketer to burner: Yes  
Used oil Specification marketer: Yes  
Used oil transfer facility: No  
Used oil transporter: No

Universal Waste Summary:

Waste type: A  
Accumulated waste on-site: Yes  
Generated waste on-site: No

Waste type: C  
Accumulated waste on-site: Yes  
Generated waste on-site: No

Waste type: E  
Accumulated waste on-site: Yes  
Generated waste on-site: No

Waste type: Batteries  
Accumulated waste on-site: Yes  
Generated waste on-site: No

Waste type: Lamps  
Accumulated waste on-site: Yes  
Generated waste on-site: No

Waste type: Thermostats  
Accumulated waste on-site: Yes  
Generated waste on-site: No

Historical Generators:

Date form received by agency: 02/29/2008  
Facility name: CLEAN HARBORS LOS ANGELES, LLC  
Classification: Large Quantity Generator

Date form received by agency: 02/27/2006  
Facility name: CLEAN HARBORS LOS ANGELES, LLC  
Classification: Large Quantity Generator

Date form received by agency: 03/30/2004  
Facility name: CLEAN HARBORS LOS ANGELES, LLC  
Classification: Large Quantity Generator

Date form received by agency: 02/25/2002  
Facility name: CLEAN HARBORS LOS ANGELES, LLC  
Site name: SAFETY KLEEN LOS ANGELES  
Classification: Large Quantity Generator

Map ID  
Direction  
Distance  
Elevation

MAP FINDINGS

Site

Database(s)

EDR ID Number  
EPA ID Number

**CLEAN HARBORS LOS ANGELES, LLC (Continued)**

**1000128757**

Date form received by agency: 12/04/2000  
Facility name: CLEAN HARBORS LOS ANGELES, LLC  
Site name: SAFETY KLEEN INC  
Classification: Large Quantity Generator

Date form received by agency: 10/12/2000  
Facility name: CLEAN HARBORS LOS ANGELES, LLC  
Site name: SAFETY-KLEEN (LOS ANGELES)  
Classification: Large Quantity Generator

Date form received by agency: 04/21/1999  
Facility name: CLEAN HARBORS LOS ANGELES, LLC  
Site name: LAIDLAW ENV. SERVICES (LOS ANGELES), INC  
Classification: Large Quantity Generator

Date form received by agency: 09/01/1996  
Facility name: CLEAN HARBORS LOS ANGELES, LLC  
Site name: SAFETY KLEEN INC  
Classification: Large Quantity Generator

Date form received by agency: 02/28/1996  
Facility name: CLEAN HARBORS LOS ANGELES, LLC  
Site name: ROLLINS OPC INC  
Classification: Large Quantity Generator

Date form received by agency: 03/31/1994  
Facility name: CLEAN HARBORS LOS ANGELES, LLC  
Site name: ROLLINS OPC INC  
Classification: Large Quantity Generator

Date form received by agency: 12/29/1993  
Facility name: CLEAN HARBORS LOS ANGELES, LLC  
Site name: SAFETY KLEEN INC  
Classification: Not a generator, verified

Date form received by agency: 03/06/1992  
Facility name: CLEAN HARBORS LOS ANGELES, LLC  
Site name: OIL PROCESS CO (DBA)  
Classification: Large Quantity Generator

Date form received by agency: 04/16/1990  
Facility name: CLEAN HARBORS LOS ANGELES, LLC  
Site name: OIL PROCESS CO(DBA)  
Classification: Large Quantity Generator

Hazardous Waste Summary:

Waste code: 122  
Waste name: 122

Waste code: 133  
Waste name: 133

Waste code: 134  
Waste name: 134

Waste code: 141  
Waste name: 141

Map ID  
Direction  
Distance  
Elevation

MAP FINDINGS

Site

Database(s)

EDR ID Number  
EPA ID Number

**CLEAN HARBORS LOS ANGELES, LLC (Continued)**

**1000128757**

Waste code:	151
Waste name:	151
Waste code:	181
Waste name:	181
Waste code:	211
Waste name:	211
Waste code:	213
Waste name:	213
Waste code:	214
Waste name:	214
Waste code:	221
Waste name:	221
Waste code:	223
Waste name:	223
Waste code:	261
Waste name:	261
Waste code:	272
Waste name:	272
Waste code:	281
Waste name:	281
Waste code:	291
Waste name:	291
Waste code:	331
Waste name:	331
Waste code:	343
Waste name:	343
Waste code:	352
Waste name:	352
Waste code:	461
Waste name:	461
Waste code:	512
Waste name:	512
Waste code:	513
Waste name:	513
Waste code:	541
Waste name:	541
Waste code:	551
Waste name:	551

Map ID  
Direction  
Distance  
Elevation

MAP FINDINGS

Site

Database(s)

EDR ID Number  
EPA ID Number

CLEAN HARBORS LOS ANGELES, LLC (Continued)

1000128757

Waste code: 611  
Waste name: 611

Waste code: 612  
Waste name: 612

Waste code: 731  
Waste name: 731

Waste code: 741  
Waste name: 741

Waste code: 791  
Waste name: 791

Waste code: 792  
Waste name: 792

Waste code: D001  
Waste name: IGNITABLE HAZARDOUS WASTES ARE THOSE WASTES WHICH HAVE A FLASHPOINT OF LESS THAN 140 DEGREES FAHRENHEIT AS DETERMINED BY A PENSKEY-MARTENS CLOSED CUP FLASH POINT TESTER. ANOTHER METHOD OF DETERMINING THE FLASH POINT OF A WASTE IS TO REVIEW THE MATERIAL SAFETY DATA SHEET, WHICH CAN BE OBTAINED FROM THE MANUFACTURER OR DISTRIBUTOR OF THE MATERIAL. LACQUER THINNER IS AN EXAMPLE OF A COMMONLY USED SOLVENT WHICH WOULD BE CONSIDERED AS IGNITABLE HAZARDOUS WASTE.

Waste code: D002  
Waste name: A WASTE WHICH HAS A PH OF LESS THAN 2 OR GREATER THAN 12.5 IS CONSIDERED TO BE A CORROSIVE HAZARDOUS WASTE. SODIUM HYDROXIDE, A CAUSTIC SOLUTION WITH A HIGH PH, IS OFTEN USED BY INDUSTRIES TO CLEAN OR DEGREASE PARTS. HYDROCHLORIC ACID, A SOLUTION WITH A LOW PH, IS USED BY MANY INDUSTRIES TO CLEAN METAL PARTS PRIOR TO PAINTING. WHEN THESE CAUSTIC OR ACID SOLUTIONS BECOME CONTAMINATED AND MUST BE DISPOSED, THE WASTE WOULD BE A CORROSIVE HAZARDOUS WASTE.

Waste code: D004  
Waste name: ARSENIC

Waste code: D005  
Waste name: BARIUM

Waste code: D006  
Waste name: CADMIUM

Waste code: D007  
Waste name: CHROMIUM

Waste code: D008  
Waste name: LEAD

Waste code: D009  
Waste name: MERCURY

Waste code: D010  
Waste name: SELENIUM

Map ID  
Direction  
Distance  
Elevation

MAP FINDINGS

Site

Database(s)

EDR ID Number  
EPA ID Number

**CLEAN HARBORS LOS ANGELES, LLC (Continued)**

**1000128757**

Waste code: D011  
Waste name: SILVER

Waste code: D018  
Waste name: BENZENE

Waste code: D022  
Waste name: CHLOROFORM

Waste code: D035  
Waste name: METHYL ETHYL KETONE

Waste code: D039  
Waste name: TETRACHLOROETHYLENE

Waste code: D040  
Waste name: TRICHLOROETHYLENE

Waste code: F001  
Waste name: THE FOLLOWING SPENT HALOGENATED SOLVENTS USED IN DEGREASING: TETRACHLOROETHYLENE, TRICHLOROETHYLENE, METHYLENE CHLORIDE, 1,1,1-TRICHLOROETHANE, CARBON TETRACHLORIDE, AND CHLORINATED FLUOROCARBONS; ALL SPENT SOLVENT MIXTURES/BLENDS USED IN DEGREASING CONTAINING, BEFORE USE, A TOTAL OF TEN PERCENT OR MORE (BY VOLUME) OF ONE OR MORE OF THE ABOVE HALOGENATED SOLVENTS OR THOSE SOLVENTS LISTED IN F002, F004, AND F005, AND STILL BOTTOMS FROM THE RECOVERY OF THESE SPENT SOLVENTS AND SPENT SOLVENT MIXTURES.

Waste code: F002  
Waste name: THE FOLLOWING SPENT HALOGENATED SOLVENTS: TETRACHLOROETHYLENE, METHYLENE CHLORIDE, TRICHLOROETHYLENE, 1,1,1-TRICHLOROETHANE, CHLOROBENZENE, 1,1,2-TRICHLORO-1,2,2-TRIFLUOROETHANE, ORTHO-DICHLOROBENZENE, TRICHLOROFLUOROMETHANE, AND 1,1,2-TRICHLOROETHANE; ALL SPENT SOLVENT MIXTURES/BLENDS CONTAINING, BEFORE USE, A TOTAL OF TEN PERCENT OR MORE (BY VOLUME) OF ONE OR MORE OF THE ABOVE HALOGENATED SOLVENTS OR THOSE LISTED IN F001, F004, OR F005, AND STILL BOTTOMS FROM THE RECOVERY OF THESE SPENT SOLVENTS AND SPENT SOLVENT MIXTURES.

Waste code: F003  
Waste name: THE FOLLOWING SPENT NON-HALOGENATED SOLVENTS: XYLENE, ACETONE, ETHYL ACETATE, ETHYL BENZENE, ETHYL ETHER, METHYL ISOBUTYL KETONE, N-BUTYL ALCOHOL, CYCLOHEXANONE, AND METHANOL; ALL SPENT SOLVENT MIXTURES/BLENDS CONTAINING, BEFORE USE, ONLY THE ABOVE SPENT NON-HALOGENATED SOLVENTS; AND ALL SPENT SOLVENT MIXTURES/BLENDS CONTAINING, BEFORE USE, ONE OR MORE OF THE ABOVE NON-HALOGENATED SOLVENTS, AND, A TOTAL OF TEN PERCENT OR MORE (BY VOLUME) OF ONE OR MORE OF THOSE SOLVENTS LISTED IN F001, F002, F004, AND F005, AND STILL BOTTOMS FROM THE RECOVERY OF THESE SPENT SOLVENTS AND SPENT SOLVENT MIXTURES.

Waste code: F005  
Waste name: THE FOLLOWING SPENT NON-HALOGENATED SOLVENTS: TOLUENE, METHYL ETHYL KETONE, CARBON DISULFIDE, ISOBUTANOL, PYRIDINE, BENZENE, 2-ETHOXYETHANOL, AND 2-NITROPROPANE; ALL SPENT SOLVENT MIXTURES/BLENDS CONTAINING, BEFORE USE, A TOTAL OF TEN PERCENT OR MORE (BY VOLUME) OF ONE OR MORE OF THE ABOVE NON-HALOGENATED SOLVENTS OR THOSE SOLVENTS

Map ID  
Direction  
Distance  
Elevation

MAP FINDINGS

Site

Database(s)

EDR ID Number  
EPA ID Number

**CLEAN HARBORS LOS ANGELES, LLC (Continued)**

**1000128757**

LISTED IN F001, F002, OR F004; AND STILL BOTTOMS FROM THE RECOVERY OF THESE SPENT SOLVENTS AND SPENT SOLVENT MIXTURES.

Waste code: F034  
Waste name: WASTEWATERS, PROCESS RESIDUALS, PRESERVATIVE DRIPPAGE, AND SPENT FORMULATIONS FROM WOOD PRESERVING PROCESS GENERATED AT PLANTS THAT USE CREOSOTE FORMULATIONS. THIS LISTING DOES NOT INCLUDE K001 BOTTOM SEDIMENT SLUDGE FROM THE TREATMENT OF WASTEWATER FROM WOOD PRESERVING PROCESSES THAT USE CREOSOTE AND/OR PENTACHLOROPHENOL. (NOTE: THE LISTING OF WASTEWATERS THAT HAVE NOT COME INTO CONTACT WITH PROCESS CONTAMINANTS IS STAYED ADMINISTRATIVELY. THE STAY WILL REMAIN IN EFFECT UNTIL FURTHER ADMINISTRATIVE ACTION IS TAKEN.)

Waste code: U075  
Waste name: DICHLORODIFLUOROMETHANE

Waste code: U154  
Waste name: METHANOL (I)

Waste code: U210  
Waste name: ETHENE, TETRACHLORO-

Waste code: U239  
Waste name: BENZENE, DIMETHYL- (I,T)

Biennial Reports:

Last Biennial Reporting Year: 2011

Annual Waste Handled:

Waste code: D001  
Waste name: IGNITABLE HAZARDOUS WASTES ARE THOSE WASTES WHICH HAVE A FLASHPOINT OF LESS THAN 140 DEGREES FAHRENHEIT AS DETERMINED BY A PENSKY-MARTENS CLOSED CUP FLASH POINT TESTER. ANOTHER METHOD OF DETERMINING THE FLASH POINT OF A WASTE IS TO REVIEW THE MATERIAL SAFETY DATA SHEET, WHICH CAN BE OBTAINED FROM THE MANUFACTURER OR DISTRIBUTOR OF THE MATERIAL. LACQUER THINNER IS AN EXAMPLE OF A COMMONLY USED SOLVENT WHICH WOULD BE CONSIDERED AS IGNITABLE HAZARDOUS WASTE.

Amount (Lbs): 181984.1

Waste code: D002  
Waste name: A WASTE WHICH HAS A PH OF LESS THAN 2 OR GREATER THAN 12.5 IS CONSIDERED TO BE A CORROSIVE HAZARDOUS WASTE. SODIUM HYDROXIDE, A CAUSTIC SOLUTION WITH A HIGH PH, IS OFTEN USED BY INDUSTRIES TO CLEAN OR DEGREASE PARTS. HYDROCHLORIC ACID, A SOLUTION WITH A LOW PH, IS USED BY MANY INDUSTRIES TO CLEAN METAL PARTS PRIOR TO PAINTING. WHEN THESE CAUSTIC OR ACID SOLUTIONS BECOME CONTAMINATED AND MUST BE DISPOSED, THE WASTE WOULD BE A CORROSIVE HAZARDOUS WASTE.

Amount (Lbs): 21952.3

Waste code: D004  
Waste name: ARSENIC  
Amount (Lbs): 5482.6

Waste code: D005  
Waste name: BARIUM  
Amount (Lbs): 4566

Map ID  
Direction  
Distance  
Elevation

MAP FINDINGS

Site

Database(s)

EDR ID Number  
EPA ID Number

**CLEAN HARBORS LOS ANGELES, LLC (Continued)**

**1000128757**

Waste code: D006  
Waste name: CADMIUM  
Amount (Lbs): 4566

Waste code: D007  
Waste name: CHROMIUM  
Amount (Lbs): 3895.7

Waste code: D008  
Waste name: LEAD  
Amount (Lbs): 66797.7

Waste code: D009  
Waste name: MERCURY  
Amount (Lbs): 15372.1

Waste code: D010  
Waste name: SELENIUM  
Amount (Lbs): 3895.7

Waste code: D011  
Waste name: SILVER  
Amount (Lbs): 5270.6

Waste code: D018  
Waste name: BENZENE  
Amount (Lbs): 68238.3

Waste code: D022  
Waste name: CHLOROFORM  
Amount (Lbs): 504.2

Waste code: D035  
Waste name: METHYL ETHYL KETONE  
Amount (Lbs): 7149.7

Waste code: D039  
Waste name: TETRACHLOROETHYLENE  
Amount (Lbs): 11270.4

Waste code: D040  
Waste name: TRICHLOROETHYLENE  
Amount (Lbs): 14524.4

Waste code: F001  
Waste name: THE FOLLOWING SPENT HALOGENATED SOLVENTS USED IN DEGREASING:  
TETRACHLOROETHYLENE, TRICHLOROETHYLENE, METHYLENE CHLORIDE,  
1,1,1-TRICHLOROETHANE, CARBON TETRACHLORIDE, AND CHLORINATED  
FLUOROCARBONS; ALL SPENT SOLVENT MIXTURES/BLENDS USED IN DEGREASING  
CONTAINING, BEFORE USE, A TOTAL OF TEN PERCENT OR MORE (BY VOLUME) OF  
ONE OR MORE OF THE ABOVE HALOGENATED SOLVENTS OR THOSE SOLVENTS LISTED  
IN F002, F004, AND F005, AND STILL BOTTOMS FROM THE RECOVERY OF THESE  
SPENT SOLVENTS AND SPENT SOLVENT MIXTURES.  
Amount (Lbs): 112508.6

Waste code: F002  
Waste name: THE FOLLOWING SPENT HALOGENATED SOLVENTS: TETRACHLOROETHYLENE,

Map ID  
Direction  
Distance  
Elevation

MAP FINDINGS

Site

Database(s)

EDR ID Number  
EPA ID Number

**CLEAN HARBORS LOS ANGELES, LLC (Continued)**

**1000128757**

METHYLENE CHLORIDE, TRICHLOROETHYLENE, 1,1,1-TRICHLOROETHANE, CHLOROBENZENE, 1,1,2-TRICHLORO-1,2,2-TRIFLUOROETHANE, ORTHO-DICHLOROBENZENE, TRICHLOROFLUOROMETHANE, AND 1,1,2-TRICHLOROETHANE; ALL SPENT SOLVENT MIXTURES/BLENDS CONTAINING, BEFORE USE, A TOTAL OF TEN PERCENT OR MORE (BY VOLUME) OF ONE OR MORE OF THE ABOVE HALOGENATED SOLVENTS OR THOSE LISTED IN F001, F004, OR F005, AND STILL BOTTOMS FROM THE RECOVERY OF THESE SPENT SOLVENTS AND SPENT SOLVENT MIXTURES.

Amount (Lbs): 96245.4

Waste code: F003

Waste name: THE FOLLOWING SPENT NON-HALOGENATED SOLVENTS: XYLENE, ACETONE, ETHYL ACETATE, ETHYL BENZENE, ETHYL ETHER, METHYL ISOBUTYL KETONE, N-BUTYL ALCOHOL, CYCLOHEXANONE, AND METHANOL; ALL SPENT SOLVENT MIXTURES/BLENDS CONTAINING, BEFORE USE, ONLY THE ABOVE SPENT NON-HALOGENATED SOLVENTS; AND ALL SPENT SOLVENT MIXTURES/BLENDS CONTAINING, BEFORE USE, ONE OR MORE OF THE ABOVE NON-HALOGENATED SOLVENTS, AND, A TOTAL OF TEN PERCENT OR MORE (BY VOLUME) OF ONE OR MORE OF THOSE SOLVENTS LISTED IN F001, F002, F004, AND F005, AND STILL BOTTOMS FROM THE RECOVERY OF THESE SPENT SOLVENTS AND SPENT SOLVENT MIXTURES.

Amount (Lbs): 199451.8

Waste code: F005

Waste name: THE FOLLOWING SPENT NON-HALOGENATED SOLVENTS: TOLUENE, METHYL ETHYL KETONE, CARBON DISULFIDE, ISOBUTANOL, PYRIDINE, BENZENE, 2-ETHOXYETHANOL, AND 2-NITROPROPANE; ALL SPENT SOLVENT MIXTURES/BLENDS CONTAINING, BEFORE USE, A TOTAL OF TEN PERCENT OR MORE (BY VOLUME) OF ONE OR MORE OF THE ABOVE NON-HALOGENATED SOLVENTS OR THOSE SOLVENTS LISTED IN F001, F002, OR F004; AND STILL BOTTOMS FROM THE RECOVERY OF THESE SPENT SOLVENTS AND SPENT SOLVENT MIXTURES.

Amount (Lbs): 178031.8

Waste code: F034

Waste name: WASTEWATERS, PROCESS RESIDUALS, PRESERVATIVE DRIPPAGE, AND SPENT FORMULATIONS FROM WOOD PRESERVING PROCESS GENERATED AT PLANTS THAT USE CREOSOTE FORMULATIONS. THIS LISTING DOES NOT INCLUDE K001 BOTTOM SEDIMENT SLUDGE FROM THE TREATMENT OF WASTEWATER FROM WOOD PRESERVING PROCESSES THAT USE CREOSOTE AND/OR PENTACHLOROPHENOL. (NOTE: THE LISTING OF WASTEWATERS THAT HAVE NOT COME INTO CONTACT WITH PROCESS CONTAMINANTS IS STAYED ADMINISTRATIVELY. THE STAY WILL REMAIN IN EFFECT UNTIL FURTHER ADMINISTRATIVE ACTION IS TAKEN.)

Amount (Lbs): 504.2

Waste code: U075

Waste name: DICHLORODIFLUOROMETHANE

Amount (Lbs): 637.5

Waste code: U154

Waste name: METHANOL (I)

Amount (Lbs): 504.2

Waste code: U210

Waste name: ETHENE, TETRACHLORO-

Amount (Lbs): 1558.3

Map ID  
Direction  
Distance  
Elevation

MAP FINDINGS

Site

Database(s)

EDR ID Number  
EPA ID Number

**CLEAN HARBORS LOS ANGELES, LLC (Continued)**

**1000128757**

Corrective Action Summary:

Event date:	06/10/1988
Event:	CA049PA
Event date:	06/10/1988
Event:	CA Prioritization, Facility or area was assigned a low corrective action priority.
Event date:	06/10/1988
Event:	CA074LO
Event date:	06/10/1988
Event:	CA029ST
Event date:	08/01/1988
Event:	CA049SI
Event date:	06/15/1989
Event:	RFA Completed, Assessment was an RFA.
Event date:	06/15/1989
Event:	Corrective Action Process Terminated
Event date:	11/30/1989
Event:	CA021OP
Event date:	07/30/2010
Event:	Current Human Exposures under Control, Yes, Current Human Exposures Under Control has been verified. Based on a review of information contained in the EI determination, current human exposures are expected to be under control at the facility under current and reasonably expected conditions. This determination will be re-evaluated when the Agency/State becomes aware of significant changes at the facility.
Event date:	12/08/2010
Event:	Igration of Contaminated Groundwater under Control, Yes, Migration of Contaminated Groundwater Under Control has been verified. Based on a review of information contained in the EI determination, it has been determined that migration of contaminated groundwater is under control at the facility. Specifically, this determination indicates that the migration of contaminated groundwater is under control, and that monitoring will be conducted to confirm that contaminated groundwater remains within the existing area of contaminated groundwater. This determination will be re-evaluated when the Agency becomes aware of significant changes at the facility.
Event date:	12/08/2010
Event:	CA550RC

Facility Has Received Notices of Violations:

Regulation violated:	Not reported
Area of violation:	TSD - Container Use and Management
Date violation determined:	10/25/2010
Date achieved compliance:	04/19/2011
Violation lead agency:	State

Map ID  
Direction  
Distance  
Elevation

MAP FINDINGS

Site

Database(s)

EDR ID Number  
EPA ID Number

**CLEAN HARBORS LOS ANGELES, LLC (Continued)**

**1000128757**

Enforcement action: WRITTEN INFORMAL  
Enforcement action date: 10/27/2010  
Enf. disposition status: Not reported  
Enf. disp. status date: Not reported  
Enforcement lead agency: State  
Proposed penalty amount: 0  
Final penalty amount: 0  
Paid penalty amount: 0

Regulation violated: Not reported  
Area of violation: TSD - Tank System Standards  
Date violation determined: 10/25/2010  
Date achieved compliance: 04/19/2011  
Violation lead agency: State  
Enforcement action: WRITTEN INFORMAL  
Enforcement action date: 10/27/2010  
Enf. disposition status: Not reported  
Enf. disp. status date: Not reported  
Enforcement lead agency: State  
Proposed penalty amount: 0  
Final penalty amount: 0  
Paid penalty amount: 0

Regulation violated: Not reported  
Area of violation: TSD - Manifest/Records/Reporting  
Date violation determined: 10/25/2010  
Date achieved compliance: 04/19/2011  
Violation lead agency: State  
Enforcement action: WRITTEN INFORMAL  
Enforcement action date: 10/27/2010  
Enf. disposition status: Not reported  
Enf. disp. status date: Not reported  
Enforcement lead agency: State  
Proposed penalty amount: 0  
Final penalty amount: 0  
Paid penalty amount: 0

Regulation violated: Not reported  
Area of violation: TSD - General Facility Standards  
Date violation determined: 10/25/2010  
Date achieved compliance: 04/19/2011  
Violation lead agency: State  
Enforcement action: WRITTEN INFORMAL  
Enforcement action date: 10/27/2010  
Enf. disposition status: Not reported  
Enf. disp. status date: Not reported  
Enforcement lead agency: State  
Proposed penalty amount: 0  
Final penalty amount: 0  
Paid penalty amount: 0

Regulation violated: Not reported  
Area of violation: TSD - Tank System Standards  
Date violation determined: 03/24/2009  
Date achieved compliance: 11/30/2009  
Violation lead agency: State  
Enforcement action: WRITTEN INFORMAL

Map ID  
Direction  
Distance  
Elevation

MAP FINDINGS

Site

Database(s)

EDR ID Number  
EPA ID Number

**CLEAN HARBORS LOS ANGELES, LLC (Continued)**

**1000128757**

Enforcement action date: 04/07/2009  
Enf. disposition status: Not reported  
Enf. disp. status date: Not reported  
Enforcement lead agency: State  
Proposed penalty amount: 0  
Final penalty amount: 0  
Paid penalty amount: 0

Regulation violated: Not reported  
Area of violation: State Statute or Regulation  
Date violation determined: 05/23/2008  
Date achieved compliance: Not reported  
Violation lead agency: State  
Enforcement action: WRITTEN INFORMAL  
Enforcement action date: 05/23/2008  
Enf. disposition status: Not reported  
Enf. disp. status date: Not reported  
Enforcement lead agency: State  
Proposed penalty amount: 0  
Final penalty amount: 0  
Paid penalty amount: 0

Regulation violated: Not reported  
Area of violation: TSD - General  
Date violation determined: 01/24/2007  
Date achieved compliance: 07/23/2007  
Violation lead agency: State  
Enforcement action: SINGLE SITE CA/FO  
Enforcement action date: 01/15/2009  
Enf. disposition status: Not reported  
Enf. disp. status date: Not reported  
Enforcement lead agency: State  
Proposed penalty amount: 0  
Final penalty amount: 42500  
Paid penalty amount: 0

Regulation violated: Not reported  
Area of violation: Permits - Application  
Date violation determined: 01/24/2007  
Date achieved compliance: 07/23/2007  
Violation lead agency: State  
Enforcement action: SINGLE SITE CA/FO  
Enforcement action date: 01/15/2009  
Enf. disposition status: Not reported  
Enf. disp. status date: Not reported  
Enforcement lead agency: State  
Proposed penalty amount: 0  
Final penalty amount: 42500  
Paid penalty amount: 0

Regulation violated: Not reported  
Area of violation: Permits - Application  
Date violation determined: 01/24/2007  
Date achieved compliance: 07/23/2007  
Violation lead agency: State  
Enforcement action: WRITTEN INFORMAL  
Enforcement action date: 02/02/2007

Map ID  
Direction  
Distance  
Elevation

MAP FINDINGS

Site

Database(s)

EDR ID Number  
EPA ID Number

**CLEAN HARBORS LOS ANGELES, LLC (Continued)**

**1000128757**

Enf. disposition status: Not reported  
Enf. disp. status date: Not reported  
Enforcement lead agency: State  
Proposed penalty amount: 0  
Final penalty amount: 0  
Paid penalty amount: 0

Regulation violated: Not reported  
Area of violation: TSD - General  
Date violation determined: 01/24/2007  
Date achieved compliance: 07/20/2007  
Violation lead agency: State  
Enforcement action: WRITTEN INFORMAL  
Enforcement action date: 02/02/2007  
Enf. disposition status: Not reported  
Enf. disp. status date: Not reported  
Enforcement lead agency: State  
Proposed penalty amount: 0  
Final penalty amount: 0  
Paid penalty amount: 0

Regulation violated: Not reported  
Area of violation: TSD - General  
Date violation determined: 01/24/2007  
Date achieved compliance: 07/23/2007  
Violation lead agency: State  
Enforcement action: WRITTEN INFORMAL  
Enforcement action date: 02/02/2007  
Enf. disposition status: Not reported  
Enf. disp. status date: Not reported  
Enforcement lead agency: State  
Proposed penalty amount: 0  
Final penalty amount: 0  
Paid penalty amount: 0

Regulation violated: Not reported  
Area of violation: TSD - Financial Requirements  
Date violation determined: 02/16/2006  
Date achieved compliance: 03/03/2006  
Violation lead agency: State  
Enforcement action: WRITTEN INFORMAL  
Enforcement action date: 02/24/2006  
Enf. disposition status: Not reported  
Enf. disp. status date: Not reported  
Enforcement lead agency: State  
Proposed penalty amount: 0  
Final penalty amount: 0  
Paid penalty amount: 0

Regulation violated: Not reported  
Area of violation: Generators - General  
Date violation determined: 01/20/2006  
Date achieved compliance: 11/15/2007  
Violation lead agency: State  
Enforcement action: WRITTEN INFORMAL  
Enforcement action date: 03/10/2006  
Enf. disposition status: Not reported

Map ID  
Direction  
Distance  
Elevation

MAP FINDINGS

Site

Database(s)

EDR ID Number  
EPA ID Number

**CLEAN HARBORS LOS ANGELES, LLC (Continued)**

**1000128757**

Enf. disp. status date: Not reported  
Enforcement lead agency: State  
Proposed penalty amount: 0  
Final penalty amount: 0  
Paid penalty amount: 0

Regulation violated: Not reported  
Area of violation: Generators - Manifest  
Date violation determined: 06/03/2005  
Date achieved compliance: 06/13/2005  
Violation lead agency: State  
Enforcement action: WRITTEN INFORMAL  
Enforcement action date: 06/13/2005  
Enf. disposition status: Not reported  
Enf. disp. status date: Not reported  
Enforcement lead agency: State  
Proposed penalty amount: 0  
Final penalty amount: 0  
Paid penalty amount: 0

Regulation violated: Not reported  
Area of violation: TSD - General Facility Standards  
Date violation determined: 02/25/2004  
Date achieved compliance: 03/06/2004  
Violation lead agency: State  
Enforcement action: WRITTEN INFORMAL  
Enforcement action date: 03/05/2004  
Enf. disposition status: Not reported  
Enf. disp. status date: Not reported  
Enforcement lead agency: State  
Proposed penalty amount: 0  
Final penalty amount: 0  
Paid penalty amount: 0

Regulation violated: Not reported  
Area of violation: Transporters - Manifest and Recordkeeping  
Date violation determined: 02/25/2004  
Date achieved compliance: 09/06/2004  
Violation lead agency: State  
Enforcement action: FINAL 3008(A) COMPLIANCE ORDER  
Enforcement action date: 09/13/2004  
Enf. disposition status: Not reported  
Enf. disp. status date: Not reported  
Enforcement lead agency: State  
Proposed penalty amount: 0  
Final penalty amount: 19000  
Paid penalty amount: 0

Regulation violated: Not reported  
Area of violation: Transporters - Manifest and Recordkeeping  
Date violation determined: 02/25/2004  
Date achieved compliance: 09/06/2004  
Violation lead agency: State  
Enforcement action: INITIAL 3008(A) COMPLIANCE  
Enforcement action date: 09/13/2004  
Enf. disposition status: Not reported  
Enf. disp. status date: Not reported

Map ID  
Direction  
Distance  
Elevation

MAP FINDINGS

Site

Database(s)

EDR ID Number  
EPA ID Number

**CLEAN HARBORS LOS ANGELES, LLC (Continued)**

**1000128757**

Enforcement lead agency: State  
Proposed penalty amount: 19000  
Final penalty amount: 0  
Paid penalty amount: 0

Regulation violated: Not reported  
Area of violation: TSD - Manifest/Records/Reporting  
Date violation determined: 02/25/2004  
Date achieved compliance: 09/06/2004  
Violation lead agency: State  
Enforcement action: FINAL 3008(A) COMPLIANCE ORDER  
Enforcement action date: 09/13/2004  
Enf. disposition status: Not reported  
Enf. disp. status date: Not reported  
Enforcement lead agency: State  
Proposed penalty amount: 0  
Final penalty amount: 19000  
Paid penalty amount: 0

Regulation violated: Not reported  
Area of violation: TSD - Manifest/Records/Reporting  
Date violation determined: 02/25/2004  
Date achieved compliance: 09/06/2004  
Violation lead agency: State  
Enforcement action: WRITTEN INFORMAL  
Enforcement action date: 03/05/2004  
Enf. disposition status: Not reported  
Enf. disp. status date: Not reported  
Enforcement lead agency: State  
Proposed penalty amount: 0  
Final penalty amount: 0  
Paid penalty amount: 0

Regulation violated: Not reported  
Area of violation: TSD - Manifest/Records/Reporting  
Date violation determined: 02/25/2004  
Date achieved compliance: 09/06/2004  
Violation lead agency: State  
Enforcement action: INITIAL 3008(A) COMPLIANCE  
Enforcement action date: 09/13/2004  
Enf. disposition status: Not reported  
Enf. disp. status date: Not reported  
Enforcement lead agency: State  
Proposed penalty amount: 19000  
Final penalty amount: 0  
Paid penalty amount: 0

Regulation violated: Not reported  
Area of violation: Transporters - Manifest and Recordkeeping  
Date violation determined: 02/25/2004  
Date achieved compliance: 09/06/2004  
Violation lead agency: State  
Enforcement action: WRITTEN INFORMAL  
Enforcement action date: 03/05/2004  
Enf. disposition status: Not reported  
Enf. disp. status date: Not reported  
Enforcement lead agency: State

Map ID  
Direction  
Distance  
Elevation

MAP FINDINGS

Site

Database(s)

EDR ID Number  
EPA ID Number

**CLEAN HARBORS LOS ANGELES, LLC (Continued)**

**1000128757**

Proposed penalty amount: 0  
Final penalty amount: 0  
Paid penalty amount: 0

Regulation violated: Not reported  
Area of violation: TSD - Financial Requirements  
Date violation determined: 02/23/2004  
Date achieved compliance: 04/20/2004  
Violation lead agency: State  
Enforcement action: WRITTEN INFORMAL  
Enforcement action date: 02/25/2004  
Enf. disposition status: Not reported  
Enf. disp. status date: Not reported  
Enforcement lead agency: State  
Proposed penalty amount: 0  
Final penalty amount: 0  
Paid penalty amount: 0

Regulation violated: Not reported  
Area of violation: TSD - General  
Date violation determined: 07/28/2003  
Date achieved compliance: 09/13/2004  
Violation lead agency: EPA  
Enforcement action: Not reported  
Enforcement action date: 09/16/2003  
Enf. disposition status: Not reported  
Enf. disp. status date: Not reported  
Enforcement lead agency: EPA  
Proposed penalty amount: 0  
Final penalty amount: 0  
Paid penalty amount: 0

Regulation violated: Not reported  
Area of violation: TSD - General Facility Standards  
Date violation determined: 12/06/2001  
Date achieved compliance: 12/12/2002  
Violation lead agency: State  
Enforcement action: WRITTEN INFORMAL  
Enforcement action date: 12/12/2001  
Enf. disposition status: Not reported  
Enf. disp. status date: Not reported  
Enforcement lead agency: State  
Proposed penalty amount: 0  
Final penalty amount: 0  
Paid penalty amount: 0

Regulation violated: Not reported  
Area of violation: TSD - Contingency Plan and Emergency Procedures  
Date violation determined: 12/13/2000  
Date achieved compliance: 12/20/2000  
Violation lead agency: State  
Enforcement action: WRITTEN INFORMAL  
Enforcement action date: 12/20/2000  
Enf. disposition status: Not reported  
Enf. disp. status date: Not reported  
Enforcement lead agency: State  
Proposed penalty amount: 0

Map ID  
Direction  
Distance  
Elevation

MAP FINDINGS

Site

Database(s)

EDR ID Number  
EPA ID Number

**CLEAN HARBORS LOS ANGELES, LLC (Continued)**

**1000128757**

Final penalty amount: 0  
Paid penalty amount: 0

Regulation violated: Not reported  
Area of violation: TSD - General Facility Standards  
Date violation determined: 12/13/2000  
Date achieved compliance: 12/20/2000  
Violation lead agency: State  
Enforcement action: WRITTEN INFORMAL  
Enforcement action date: 12/20/2000  
Enf. disposition status: Not reported  
Enf. disp. status date: Not reported  
Enforcement lead agency: State  
Proposed penalty amount: 0  
Final penalty amount: 0  
Paid penalty amount: 0

Regulation violated: Not reported  
Area of violation: TSD - Container Use and Management  
Date violation determined: 12/30/1999  
Date achieved compliance: 01/19/2000  
Violation lead agency: State  
Enforcement action: WRITTEN INFORMAL  
Enforcement action date: 02/10/2000  
Enf. disposition status: Not reported  
Enf. disp. status date: Not reported  
Enforcement lead agency: State  
Proposed penalty amount: 0  
Final penalty amount: 0  
Paid penalty amount: 0

Regulation violated: - 264.170-177.1  
Area of violation: TSD - General  
Date violation determined: 12/30/1998  
Date achieved compliance: 12/09/1998  
Violation lead agency: State  
Enforcement action: INITIAL 3008(A) COMPLIANCE  
Enforcement action date: 01/22/1999  
Enf. disposition status: Not reported  
Enf. disp. status date: Not reported  
Enforcement lead agency: State  
Proposed penalty amount: 7000  
Final penalty amount: 4500  
Paid penalty amount: 4500

Regulation violated: - 264.170-177.1  
Area of violation: TSD - General  
Date violation determined: 12/30/1998  
Date achieved compliance: 12/09/1998  
Violation lead agency: State  
Enforcement action: FINAL 3008(A) COMPLIANCE ORDER  
Enforcement action date: 10/26/1999  
Enf. disposition status: Not reported  
Enf. disp. status date: Not reported  
Enforcement lead agency: State  
Proposed penalty amount: 0  
Final penalty amount: 4500

Map ID  
Direction  
Distance  
Elevation

MAP FINDINGS

Site

Database(s)

EDR ID Number  
EPA ID Number

**CLEAN HARBORS LOS ANGELES, LLC (Continued)**

**1000128757**

Paid penalty amount: 0

Regulation violated: F - 270  
Area of violation: TSD - General  
Date violation determined: 12/16/1998  
Date achieved compliance: 02/20/1999  
Violation lead agency: State  
Enforcement action: INITIAL 3008(A) COMPLIANCE  
Enforcement action date: 01/22/1999  
Enf. disposition status: Not reported  
Enf. disp. status date: Not reported  
Enforcement lead agency: State  
Proposed penalty amount: 7000  
Final penalty amount: 4500  
Paid penalty amount: 4500

Regulation violated: F - 264.50-56.D  
Area of violation: TSD - General  
Date violation determined: 12/16/1998  
Date achieved compliance: 02/20/1999  
Violation lead agency: State  
Enforcement action: INITIAL 3008(A) COMPLIANCE  
Enforcement action date: 01/22/1999  
Enf. disposition status: Not reported  
Enf. disp. status date: Not reported  
Enforcement lead agency: State  
Proposed penalty amount: 7000  
Final penalty amount: 4500  
Paid penalty amount: 4500

Regulation violated: F - 264.10-18.B  
Area of violation: TSD - General  
Date violation determined: 12/16/1998  
Date achieved compliance: 02/20/1999  
Violation lead agency: State  
Enforcement action: INITIAL 3008(A) COMPLIANCE  
Enforcement action date: 01/22/1999  
Enf. disposition status: Not reported  
Enf. disp. status date: Not reported  
Enforcement lead agency: State  
Proposed penalty amount: 7000  
Final penalty amount: 4500  
Paid penalty amount: 4500

Regulation violated: Not reported  
Area of violation: TSD - General Facility Standards  
Date violation determined: 12/09/1998  
Date achieved compliance: 12/30/1998  
Violation lead agency: State  
Enforcement action: WRITTEN INFORMAL  
Enforcement action date: 12/09/1998  
Enf. disposition status: Not reported  
Enf. disp. status date: Not reported  
Enforcement lead agency: State  
Proposed penalty amount: 0  
Final penalty amount: 0  
Paid penalty amount: 0

Map ID  
Direction  
Distance  
Elevation

MAP FINDINGS

Site

Database(s)

EDR ID Number  
EPA ID Number

**CLEAN HARBORS LOS ANGELES, LLC (Continued)**

**1000128757**

Regulation violated: Not reported  
Area of violation: TSD - Container Use and Management  
Date violation determined: 12/09/1998  
Date achieved compliance: 12/30/1998  
Violation lead agency: State  
Enforcement action: INITIAL 3008(A) COMPLIANCE  
Enforcement action date: 10/25/1999  
Enf. disposition status: Not reported  
Enf. disp. status date: Not reported  
Enforcement lead agency: State  
Proposed penalty amount: 3600  
Final penalty amount: 0  
Paid penalty amount: 0

Regulation violated: Not reported  
Area of violation: TSD - Contingency Plan and Emergency Procedures  
Date violation determined: 12/09/1998  
Date achieved compliance: 12/30/1998  
Violation lead agency: State  
Enforcement action: WRITTEN INFORMAL  
Enforcement action date: 12/09/1998  
Enf. disposition status: Not reported  
Enf. disp. status date: Not reported  
Enforcement lead agency: State  
Proposed penalty amount: 0  
Final penalty amount: 0  
Paid penalty amount: 0

Regulation violated: Not reported  
Area of violation: TSD - Container Use and Management  
Date violation determined: 12/09/1998  
Date achieved compliance: 12/30/1998  
Violation lead agency: State  
Enforcement action: FINAL 3008(A) COMPLIANCE ORDER  
Enforcement action date: 10/25/1999  
Enf. disposition status: Not reported  
Enf. disp. status date: Not reported  
Enforcement lead agency: State  
Proposed penalty amount: 0  
Final penalty amount: 5400  
Paid penalty amount: 0

Regulation violated: Not reported  
Area of violation: TSD - Container Use and Management  
Date violation determined: 12/09/1998  
Date achieved compliance: 12/30/1998  
Violation lead agency: State  
Enforcement action: WRITTEN INFORMAL  
Enforcement action date: 12/09/1998  
Enf. disposition status: Not reported  
Enf. disp. status date: Not reported  
Enforcement lead agency: State  
Proposed penalty amount: 0  
Final penalty amount: 0  
Paid penalty amount: 0

Regulation violated: F - 262.10-12.A

Map ID  
Direction  
Distance  
Elevation

MAP FINDINGS

Site

Database(s)

EDR ID Number  
EPA ID Number

**CLEAN HARBORS LOS ANGELES, LLC (Continued)**

**1000128757**

Area of violation: Generators - General  
Date violation determined: 12/23/1997  
Date achieved compliance: 11/18/1998  
Violation lead agency: State  
Enforcement action: FINAL 3008(A) COMPLIANCE ORDER  
Enforcement action date: 11/18/1998  
Enf. disposition status: Not reported  
Enf. disp. status date: Not reported  
Enforcement lead agency: State  
Proposed penalty amount: 0  
Final penalty amount: 6000  
Paid penalty amount: 0

Regulation violated: F - 264.10-18.B  
Area of violation: TSD - General  
Date violation determined: 12/23/1997  
Date achieved compliance: 11/18/1998  
Violation lead agency: State  
Enforcement action: FINAL 3008(A) COMPLIANCE ORDER  
Enforcement action date: 11/18/1998  
Enf. disposition status: Not reported  
Enf. disp. status date: Not reported  
Enforcement lead agency: State  
Proposed penalty amount: 0  
Final penalty amount: 6000  
Paid penalty amount: 0

Regulation violated: F - 262.30-34.C  
Area of violation: Generators - General  
Date violation determined: 12/23/1997  
Date achieved compliance: 11/18/1998  
Violation lead agency: State  
Enforcement action: FINAL 3008(A) COMPLIANCE ORDER  
Enforcement action date: 11/18/1998  
Enf. disposition status: Not reported  
Enf. disp. status date: Not reported  
Enforcement lead agency: State  
Proposed penalty amount: 0  
Final penalty amount: 6000  
Paid penalty amount: 0

Regulation violated: F - 264.170-177.I  
Area of violation: TSD - General  
Date violation determined: 12/23/1997  
Date achieved compliance: 11/18/1998  
Violation lead agency: State  
Enforcement action: FINAL 3008(A) COMPLIANCE ORDER  
Enforcement action date: 11/18/1998  
Enf. disposition status: Not reported  
Enf. disp. status date: Not reported  
Enforcement lead agency: State  
Proposed penalty amount: 0  
Final penalty amount: 6000  
Paid penalty amount: 0

Regulation violated: F - 264.30-37.C  
Area of violation: TSD - General

Map ID  
Direction  
Distance  
Elevation

MAP FINDINGS

Site

Database(s)

EDR ID Number  
EPA ID Number

**CLEAN HARBORS LOS ANGELES, LLC (Continued)**

**1000128757**

Date violation determined: 12/23/1997  
Date achieved compliance: 11/18/1998  
Violation lead agency: State  
Enforcement action: FINAL 3008(A) COMPLIANCE ORDER  
Enforcement action date: 11/18/1998  
Enf. disposition status: Not reported  
Enf. disp. status date: Not reported  
Enforcement lead agency: State  
Proposed penalty amount: 0  
Final penalty amount: 6000  
Paid penalty amount: 0

Regulation violated: FR - 270  
Area of violation: TSD - General  
Date violation determined: 10/10/1996  
Date achieved compliance: 11/22/1996  
Violation lead agency: EPA  
Enforcement action: WRITTEN INFORMAL  
Enforcement action date: 11/22/1996  
Enf. disposition status: Not reported  
Enf. disp. status date: Not reported  
Enforcement lead agency: EPA  
Proposed penalty amount: 0  
Final penalty amount: 0  
Paid penalty amount: 0

Regulation violated: FR - 264.170-177.I  
Area of violation: TSD - General  
Date violation determined: 10/10/1996  
Date achieved compliance: 11/22/1996  
Violation lead agency: EPA  
Enforcement action: WRITTEN INFORMAL  
Enforcement action date: 11/22/1996  
Enf. disposition status: Not reported  
Enf. disp. status date: Not reported  
Enforcement lead agency: EPA  
Proposed penalty amount: 0  
Final penalty amount: 0  
Paid penalty amount: 0

Regulation violated: FR - 264.140-150.H  
Area of violation: TSD - Financial Requirements  
Date violation determined: 01/03/1996  
Date achieved compliance: 01/05/1996  
Violation lead agency: State  
Enforcement action: INITIAL 3008(A) COMPLIANCE  
Enforcement action date: 04/24/1996  
Enf. disposition status: Not reported  
Enf. disp. status date: Not reported  
Enforcement lead agency: State  
Proposed penalty amount: 0  
Final penalty amount: 17000  
Paid penalty amount: 0

Regulation violated: FR - 264.30-37.C  
Area of violation: TSD - General  
Date violation determined: 12/15/1995

Map ID  
Direction  
Distance  
Elevation

MAP FINDINGS

Site

Database(s)

EDR ID Number  
EPA ID Number

**CLEAN HARBORS LOS ANGELES, LLC (Continued)**

**1000128757**

Date achieved compliance: 01/01/1996  
Violation lead agency: State  
Enforcement action: INITIAL 3008(A) COMPLIANCE  
Enforcement action date: 04/24/1996  
Enf. disposition status: Not reported  
Enf. disp. status date: Not reported  
Enforcement lead agency: State  
Proposed penalty amount: 0  
Final penalty amount: 17000  
Paid penalty amount: 0

Regulation violated: FR - 264.170-177.I  
Area of violation: TSD - General  
Date violation determined: 12/13/1995  
Date achieved compliance: 01/01/1996  
Violation lead agency: State  
Enforcement action: INITIAL 3008(A) COMPLIANCE  
Enforcement action date: 04/24/1996  
Enf. disposition status: Not reported  
Enf. disp. status date: Not reported  
Enforcement lead agency: State  
Proposed penalty amount: 0  
Final penalty amount: 17000  
Paid penalty amount: 0

Regulation violated: FR - 264.30-37.C  
Area of violation: TSD - General  
Date violation determined: 07/25/1995  
Date achieved compliance: 12/12/1995  
Violation lead agency: EPA  
Enforcement action: WRITTEN INFORMAL  
Enforcement action date: 08/16/1995  
Enf. disposition status: Not reported  
Enf. disp. status date: Not reported  
Enforcement lead agency: EPA  
Proposed penalty amount: 0  
Final penalty amount: 0  
Paid penalty amount: 0

Regulation violated: FR - 264.70-77.E  
Area of violation: TSD - General  
Date violation determined: 07/12/1995  
Date achieved compliance: 12/12/1995  
Violation lead agency: EPA  
Enforcement action: WRITTEN INFORMAL  
Enforcement action date: 08/16/1995  
Enf. disposition status: Not reported  
Enf. disp. status date: Not reported  
Enforcement lead agency: EPA  
Proposed penalty amount: 0  
Final penalty amount: 0  
Paid penalty amount: 0

Regulation violated: FR - 264.190-201.J  
Area of violation: TSD - General  
Date violation determined: 07/12/1995  
Date achieved compliance: 12/12/1995

Map ID  
Direction  
Distance  
Elevation

MAP FINDINGS

Site

Database(s)

EDR ID Number  
EPA ID Number

**CLEAN HARBORS LOS ANGELES, LLC (Continued)**

**1000128757**

Violation lead agency: EPA  
Enforcement action: WRITTEN INFORMAL  
Enforcement action date: 08/16/1995  
Enf. disposition status: Not reported  
Enf. disp. status date: Not reported  
Enforcement lead agency: EPA  
Proposed penalty amount: 0  
Final penalty amount: 0  
Paid penalty amount: 0

Regulation violated: FR - 268 ALL  
Area of violation: LDR - General  
Date violation determined: 12/28/1994  
Date achieved compliance: 02/09/1995  
Violation lead agency: EPA  
Enforcement action: WRITTEN INFORMAL  
Enforcement action date: 12/28/1994  
Enf. disposition status: Not reported  
Enf. disp. status date: Not reported  
Enforcement lead agency: EPA  
Proposed penalty amount: 0  
Final penalty amount: 0  
Paid penalty amount: 0

Regulation violated: FR - 264.10-18.B  
Area of violation: TSD - General  
Date violation determined: 11/04/1994  
Date achieved compliance: 12/06/1994  
Violation lead agency: EPA  
Enforcement action: Not reported  
Enforcement action date: Not reported  
Enf. disposition status: Not reported  
Enf. disp. status date: Not reported  
Enforcement lead agency: Not reported  
Proposed penalty amount: 0  
Final penalty amount: 0  
Paid penalty amount: 0

Regulation violated: FR - 264.70-77.E  
Area of violation: TSD - General  
Date violation determined: 11/04/1994  
Date achieved compliance: 12/06/1994  
Violation lead agency: EPA  
Enforcement action: Not reported  
Enforcement action date: Not reported  
Enf. disposition status: Not reported  
Enf. disp. status date: Not reported  
Enforcement lead agency: Not reported  
Proposed penalty amount: 0  
Final penalty amount: 0  
Paid penalty amount: 0

Regulation violated: FR - 264.70-77.E  
Area of violation: TSD - General  
Date violation determined: 10/20/1994  
Date achieved compliance: 02/03/1995  
Violation lead agency: State

Map ID  
Direction  
Distance  
Elevation

MAP FINDINGS

Site

Database(s)

EDR ID Number  
EPA ID Number

**CLEAN HARBORS LOS ANGELES, LLC (Continued)**

**1000128757**

Enforcement action: WRITTEN INFORMAL  
Enforcement action date: 10/14/1994  
Enf. disposition status: Not reported  
Enf. disp. status date: Not reported  
Enforcement lead agency: State  
Proposed penalty amount: 0  
Final penalty amount: 0  
Paid penalty amount: 0

Regulation violated: FR - 262.10-12.A  
Area of violation: Generators - General  
Date violation determined: 10/20/1994  
Date achieved compliance: 02/03/1995  
Violation lead agency: State  
Enforcement action: WRITTEN INFORMAL  
Enforcement action date: 10/14/1994  
Enf. disposition status: Not reported  
Enf. disp. status date: Not reported  
Enforcement lead agency: State  
Proposed penalty amount: 0  
Final penalty amount: 0  
Paid penalty amount: 0

Regulation violated: FR - 264.400-406.Q  
Area of violation: TSD IS-Chemical, Physical, AND Treatment  
Date violation determined: 10/20/1994  
Date achieved compliance: 02/03/1995  
Violation lead agency: State  
Enforcement action: WRITTEN INFORMAL  
Enforcement action date: 10/14/1994  
Enf. disposition status: Not reported  
Enf. disp. status date: Not reported  
Enforcement lead agency: State  
Proposed penalty amount: 0  
Final penalty amount: 0  
Paid penalty amount: 0

Regulation violated: FR - 264.70-77.E  
Area of violation: TSD - General  
Date violation determined: 10/04/1994  
Date achieved compliance: 10/13/1994  
Violation lead agency: EPA  
Enforcement action: WRITTEN INFORMAL  
Enforcement action date: 11/04/1994  
Enf. disposition status: Not reported  
Enf. disp. status date: Not reported  
Enforcement lead agency: EPA  
Proposed penalty amount: 0  
Final penalty amount: 0  
Paid penalty amount: 0

Regulation violated: FR - 264.10-18.B  
Area of violation: TSD - General  
Date violation determined: 10/04/1994  
Date achieved compliance: 10/13/1994  
Violation lead agency: EPA  
Enforcement action: WRITTEN INFORMAL

Map ID  
Direction  
Distance  
Elevation

MAP FINDINGS

Site

Database(s)

EDR ID Number  
EPA ID Number

**CLEAN HARBORS LOS ANGELES, LLC (Continued)**

**1000128757**

Enforcement action date: 11/04/1994  
Enf. disposition status: Not reported  
Enf. disp. status date: Not reported  
Enforcement lead agency: EPA  
Proposed penalty amount: 0  
Final penalty amount: 0  
Paid penalty amount: 0

Regulation violated: FR - 264.170-177.I  
Area of violation: TSD - General  
Date violation determined: 03/15/1994  
Date achieved compliance: 03/15/1994  
Violation lead agency: EPA  
Enforcement action: WRITTEN INFORMAL  
Enforcement action date: 03/15/1994  
Enf. disposition status: Not reported  
Enf. disp. status date: Not reported  
Enforcement lead agency: EPA  
Proposed penalty amount: 0  
Final penalty amount: 0  
Paid penalty amount: 0

Regulation violated: FR - 264.30-37.C  
Area of violation: TSD - General  
Date violation determined: 03/15/1994  
Date achieved compliance: 03/15/1994  
Violation lead agency: EPA  
Enforcement action: WRITTEN INFORMAL  
Enforcement action date: 03/15/1994  
Enf. disposition status: Not reported  
Enf. disp. status date: Not reported  
Enforcement lead agency: EPA  
Proposed penalty amount: 0  
Final penalty amount: 0  
Paid penalty amount: 0

Regulation violated: FR - 264.10-18.B  
Area of violation: TSD - General  
Date violation determined: 03/15/1994  
Date achieved compliance: 03/15/1994  
Violation lead agency: EPA  
Enforcement action: WRITTEN INFORMAL  
Enforcement action date: 03/15/1994  
Enf. disposition status: Not reported  
Enf. disp. status date: Not reported  
Enforcement lead agency: EPA  
Proposed penalty amount: 0  
Final penalty amount: 0  
Paid penalty amount: 0

Regulation violated: FR - 270  
Area of violation: TSD - General  
Date violation determined: 09/01/1993  
Date achieved compliance: 01/11/1994  
Violation lead agency: EPA  
Enforcement action: WRITTEN INFORMAL  
Enforcement action date: 09/28/1993

Map ID  
Direction  
Distance  
Elevation

MAP FINDINGS

Site

Database(s)

EDR ID Number  
EPA ID Number

**CLEAN HARBORS LOS ANGELES, LLC (Continued)**

**1000128757**

Enf. disposition status: Not reported  
Enf. disp. status date: Not reported  
Enforcement lead agency: EPA  
Proposed penalty amount: 0  
Final penalty amount: 0  
Paid penalty amount: 0

Regulation violated: FR - 262.30-34.C  
Area of violation: Generators - General  
Date violation determined: 03/17/1993  
Date achieved compliance: 06/22/1993  
Violation lead agency: State  
Enforcement action: WRITTEN INFORMAL  
Enforcement action date: 05/14/1993  
Enf. disposition status: Not reported  
Enf. disp. status date: Not reported  
Enforcement lead agency: State  
Proposed penalty amount: 0  
Final penalty amount: 0  
Paid penalty amount: 0

Regulation violated: FR - 264.170-177.I  
Area of violation: TSD - General  
Date violation determined: 03/17/1993  
Date achieved compliance: 06/22/1993  
Violation lead agency: State  
Enforcement action: WRITTEN INFORMAL  
Enforcement action date: 05/14/1993  
Enf. disposition status: Not reported  
Enf. disp. status date: Not reported  
Enforcement lead agency: State  
Proposed penalty amount: 0  
Final penalty amount: 0  
Paid penalty amount: 0

Regulation violated: FR - 262.30-34.C  
Area of violation: Generators - General  
Date violation determined: 03/17/1993  
Date achieved compliance: 06/22/1993  
Violation lead agency: State  
Enforcement action: INITIAL 3008(A) COMPLIANCE  
Enforcement action date: 06/02/1993  
Enf. disposition status: Not reported  
Enf. disp. status date: Not reported  
Enforcement lead agency: State  
Proposed penalty amount: 3000  
Final penalty amount: 0  
Paid penalty amount: 0

Regulation violated: FR - 262.10-12.A  
Area of violation: Generators - General  
Date violation determined: 03/17/1993  
Date achieved compliance: 06/22/1993  
Violation lead agency: State  
Enforcement action: WRITTEN INFORMAL  
Enforcement action date: 05/14/1993  
Enf. disposition status: Not reported

Map ID  
Direction  
Distance  
Elevation

MAP FINDINGS

Site

Database(s)

EDR ID Number  
EPA ID Number

**CLEAN HARBORS LOS ANGELES, LLC (Continued)**

**1000128757**

Enf. disp. status date: Not reported  
Enforcement lead agency: State  
Proposed penalty amount: 0  
Final penalty amount: 0  
Paid penalty amount: 0

Regulation violated: FR - 264.50-56.D  
Area of violation: TSD - General  
Date violation determined: 03/17/1993  
Date achieved compliance: 06/22/1993  
Violation lead agency: State  
Enforcement action: INITIAL 3008(A) COMPLIANCE  
Enforcement action date: 06/02/1993  
Enf. disposition status: Not reported  
Enf. disp. status date: Not reported  
Enforcement lead agency: State  
Proposed penalty amount: 3000  
Final penalty amount: 0  
Paid penalty amount: 0

Regulation violated: FR - 264.170-177.I  
Area of violation: TSD - General  
Date violation determined: 03/17/1993  
Date achieved compliance: 06/22/1993  
Violation lead agency: State  
Enforcement action: INITIAL 3008(A) COMPLIANCE  
Enforcement action date: 06/02/1993  
Enf. disposition status: Not reported  
Enf. disp. status date: Not reported  
Enforcement lead agency: State  
Proposed penalty amount: 3000  
Final penalty amount: 0  
Paid penalty amount: 0

Regulation violated: FR - 262.10-12.A  
Area of violation: Generators - General  
Date violation determined: 03/17/1993  
Date achieved compliance: 06/22/1993  
Violation lead agency: State  
Enforcement action: INITIAL 3008(A) COMPLIANCE  
Enforcement action date: 06/02/1993  
Enf. disposition status: Not reported  
Enf. disp. status date: Not reported  
Enforcement lead agency: State  
Proposed penalty amount: 3000  
Final penalty amount: 0  
Paid penalty amount: 0

Regulation violated: FR - 264.50-56.D  
Area of violation: TSD - General  
Date violation determined: 03/17/1993  
Date achieved compliance: 06/22/1993  
Violation lead agency: State  
Enforcement action: WRITTEN INFORMAL  
Enforcement action date: 05/14/1993  
Enf. disposition status: Not reported  
Enf. disp. status date: Not reported

Map ID  
Direction  
Distance  
Elevation

MAP FINDINGS

Site

Database(s)

EDR ID Number  
EPA ID Number

**CLEAN HARBORS LOS ANGELES, LLC (Continued)**

**1000128757**

Enforcement lead agency: State  
Proposed penalty amount: 0  
Final penalty amount: 0  
Paid penalty amount: 0

Regulation violated: FR - 264.170-177.I  
Area of violation: TSD - General  
Date violation determined: 08/04/1992  
Date achieved compliance: 09/02/1992  
Violation lead agency: State  
Enforcement action: WRITTEN INFORMAL  
Enforcement action date: 08/04/1992  
Enf. disposition status: Not reported  
Enf. disp. status date: Not reported  
Enforcement lead agency: State  
Proposed penalty amount: 0  
Final penalty amount: 0  
Paid penalty amount: 0

Regulation violated: FR - 268 ALL  
Area of violation: LDR - General  
Date violation determined: 08/04/1992  
Date achieved compliance: 09/02/1992  
Violation lead agency: State  
Enforcement action: WRITTEN INFORMAL  
Enforcement action date: 08/04/1992  
Enf. disposition status: Not reported  
Enf. disp. status date: Not reported  
Enforcement lead agency: State  
Proposed penalty amount: 0  
Final penalty amount: 0  
Paid penalty amount: 0

Regulation violated: FR - 270  
Area of violation: TSD - General  
Date violation determined: 12/17/1991  
Date achieved compliance: 01/17/1992  
Violation lead agency: EPA  
Enforcement action: Not reported  
Enforcement action date: Not reported  
Enf. disposition status: Not reported  
Enf. disp. status date: Not reported  
Enforcement lead agency: Not reported  
Proposed penalty amount: 0  
Final penalty amount: 0  
Paid penalty amount: 0

Regulation violated: FR - 270  
Area of violation: TSD - General  
Date violation determined: 03/06/1991  
Date achieved compliance: 05/20/1992  
Violation lead agency: State  
Enforcement action: Not reported  
Enforcement action date: Not reported  
Enf. disposition status: Not reported  
Enf. disp. status date: Not reported  
Enforcement lead agency: Not reported

Map ID  
Direction  
Distance  
Elevation

MAP FINDINGS

Site

Database(s)

EDR ID Number  
EPA ID Number

**CLEAN HARBORS LOS ANGELES, LLC (Continued)**

**1000128757**

Proposed penalty amount: 0  
Final penalty amount: 0  
Paid penalty amount: 0

Regulation violated: FR - 268 ALL  
Area of violation: LDR - General  
Date violation determined: 03/06/1991  
Date achieved compliance: 05/20/1992  
Violation lead agency: State  
Enforcement action: Not reported  
Enforcement action date: Not reported  
Enf. disposition status: Not reported  
Enf. disp. status date: Not reported  
Enforcement lead agency: Not reported  
Proposed penalty amount: 0  
Final penalty amount: 0  
Paid penalty amount: 0

Regulation violated: FR - 268.7  
Area of violation: LDR - General  
Date violation determined: 03/06/1991  
Date achieved compliance: 05/20/1992  
Violation lead agency: State  
Enforcement action: Not reported  
Enforcement action date: Not reported  
Enf. disposition status: Not reported  
Enf. disp. status date: Not reported  
Enforcement lead agency: Not reported  
Proposed penalty amount: 0  
Final penalty amount: 0  
Paid penalty amount: 0

Evaluation Action Summary:

Evaluation date: 10/25/2010  
Evaluation: COMPLIANCE EVALUATION INSPECTION ON-SITE  
Area of violation: TSD - Container Use and Management  
Date achieved compliance: 04/19/2011  
Evaluation lead agency: State

Evaluation date: 10/25/2010  
Evaluation: COMPLIANCE EVALUATION INSPECTION ON-SITE  
Area of violation: TSD - Manifest/Records/Reporting  
Date achieved compliance: 04/19/2011  
Evaluation lead agency: State

Evaluation date: 10/25/2010  
Evaluation: COMPLIANCE EVALUATION INSPECTION ON-SITE  
Area of violation: TSD - General Facility Standards  
Date achieved compliance: 04/19/2011  
Evaluation lead agency: State

Evaluation date: 10/25/2010  
Evaluation: COMPLIANCE EVALUATION INSPECTION ON-SITE  
Area of violation: TSD - Tank System Standards  
Date achieved compliance: 04/19/2011  
Evaluation lead agency: State

Map ID  
Direction  
Distance  
Elevation

MAP FINDINGS

Site

Database(s)

EDR ID Number  
EPA ID Number

**CLEAN HARBORS LOS ANGELES, LLC (Continued)**

**1000128757**

Evaluation date: 10/13/2010  
Evaluation: FINANCIAL RECORD REVIEW  
Area of violation: Not reported  
Date achieved compliance: Not reported  
Evaluation lead agency: State

Evaluation date: 06/10/2010  
Evaluation: FINANCIAL RECORD REVIEW  
Area of violation: Not reported  
Date achieved compliance: Not reported  
Evaluation lead agency: State

Evaluation date: 04/14/2009  
Evaluation: FINANCIAL RECORD REVIEW  
Area of violation: Not reported  
Date achieved compliance: Not reported  
Evaluation lead agency: State

Evaluation date: 03/24/2009  
Evaluation: COMPLIANCE EVALUATION INSPECTION ON-SITE  
Area of violation: TSD - Tank System Standards  
Date achieved compliance: 11/30/2009  
Evaluation lead agency: State

Evaluation date: 06/26/2008  
Evaluation: FINANCIAL RECORD REVIEW  
Area of violation: Not reported  
Date achieved compliance: Not reported  
Evaluation lead agency: State

Evaluation date: 06/25/2008  
Evaluation: COMPLIANCE EVALUATION INSPECTION ON-SITE  
Area of violation: Not reported  
Date achieved compliance: Not reported  
Evaluation lead agency: State

Evaluation date: 05/23/2008  
Evaluation: FOCUSED COMPLIANCE INSPECTION  
Area of violation: State Statute or Regulation  
Date achieved compliance: Not reported  
Evaluation lead agency: State

Evaluation date: 04/28/2008  
Evaluation: COMPLIANCE EVALUATION INSPECTION ON-SITE  
Area of violation: Not reported  
Date achieved compliance: Not reported  
Evaluation lead agency: State

Evaluation date: 04/28/2008  
Evaluation: NOT A SIGNIFICANT NON-COMPLIER  
Area of violation: Not reported  
Date achieved compliance: Not reported  
Evaluation lead agency: State

Evaluation date: 07/23/2007  
Evaluation: NOT A SIGNIFICANT NON-COMPLIER  
Area of violation: Not reported

Map ID  
Direction  
Distance  
Elevation

MAP FINDINGS

Site

Database(s)

EDR ID Number  
EPA ID Number

**CLEAN HARBORS LOS ANGELES, LLC (Continued)**

**1000128757**

Date achieved compliance: Not reported  
Evaluation lead agency: State

Evaluation date: 01/24/2007  
Evaluation: COMPLIANCE EVALUATION INSPECTION ON-SITE  
Area of violation: Permits - Application  
Date achieved compliance: 07/23/2007  
Evaluation lead agency: State

Evaluation date: 01/24/2007  
Evaluation: COMPLIANCE EVALUATION INSPECTION ON-SITE  
Area of violation: TSD - General  
Date achieved compliance: 07/20/2007  
Evaluation lead agency: State

Evaluation date: 01/24/2007  
Evaluation: COMPLIANCE EVALUATION INSPECTION ON-SITE  
Area of violation: TSD - General  
Date achieved compliance: 07/23/2007  
Evaluation lead agency: State

Evaluation date: 01/24/2007  
Evaluation: SIGNIFICANT NON-COMPLIER  
Area of violation: Not reported  
Date achieved compliance: Not reported  
Evaluation lead agency: State

Evaluation date: 01/23/2007  
Evaluation: FINANCIAL RECORD REVIEW  
Area of violation: Not reported  
Date achieved compliance: Not reported  
Evaluation lead agency: State

Evaluation date: 02/16/2006  
Evaluation: FINANCIAL RECORD REVIEW  
Area of violation: TSD - Financial Requirements  
Date achieved compliance: 03/03/2006  
Evaluation lead agency: State

Evaluation date: 01/20/2006  
Evaluation: COMPLIANCE EVALUATION INSPECTION ON-SITE  
Area of violation: Generators - General  
Date achieved compliance: 11/15/2007  
Evaluation lead agency: State

Evaluation date: 06/29/2005  
Evaluation: FINANCIAL RECORD REVIEW  
Area of violation: Not reported  
Date achieved compliance: Not reported  
Evaluation lead agency: State

Evaluation date: 06/03/2005  
Evaluation: COMPLIANCE EVALUATION INSPECTION ON-SITE  
Area of violation: Generators - Manifest  
Date achieved compliance: 06/13/2005  
Evaluation lead agency: State

Map ID  
Direction  
Distance  
Elevation

MAP FINDINGS

Site

Database(s)

EDR ID Number  
EPA ID Number

**CLEAN HARBORS LOS ANGELES, LLC (Continued)**

**1000128757**

Evaluation date: 09/06/2004  
Evaluation: NOT A SIGNIFICANT NON-COMPLIER  
Area of violation: Not reported  
Date achieved compliance: Not reported  
Evaluation lead agency: State

Evaluation date: 02/25/2004  
Evaluation: COMPLIANCE EVALUATION INSPECTION ON-SITE  
Area of violation: TSD - General Facility Standards  
Date achieved compliance: 03/06/2004  
Evaluation lead agency: State

Evaluation date: 02/25/2004  
Evaluation: COMPLIANCE EVALUATION INSPECTION ON-SITE  
Area of violation: Transporters - Manifest and Recordkeeping  
Date achieved compliance: 09/06/2004  
Evaluation lead agency: State

Evaluation date: 02/25/2004  
Evaluation: SIGNIFICANT NON-COMPLIER  
Area of violation: Not reported  
Date achieved compliance: Not reported  
Evaluation lead agency: State

Evaluation date: 02/25/2004  
Evaluation: COMPLIANCE EVALUATION INSPECTION ON-SITE  
Area of violation: TSD - Manifest/Records/Reporting  
Date achieved compliance: 09/06/2004  
Evaluation lead agency: State

Evaluation date: 02/23/2004  
Evaluation: FINANCIAL RECORD REVIEW  
Area of violation: TSD - Financial Requirements  
Date achieved compliance: 04/20/2004  
Evaluation lead agency: State

Evaluation date: 07/28/2003  
Evaluation: COMPLIANCE EVALUATION INSPECTION ON-SITE  
Area of violation: TSD - General  
Date achieved compliance: 09/13/2004  
Evaluation lead agency: EPA

Evaluation date: 12/23/2002  
Evaluation: FINANCIAL RECORD REVIEW  
Area of violation: Not reported  
Date achieved compliance: Not reported  
Evaluation lead agency: State

Evaluation date: 12/16/2002  
Evaluation: COMPLIANCE EVALUATION INSPECTION ON-SITE  
Area of violation: Not reported  
Date achieved compliance: Not reported  
Evaluation lead agency: State

Evaluation date: 12/06/2001  
Evaluation: COMPLIANCE EVALUATION INSPECTION ON-SITE  
Area of violation: TSD - General Facility Standards

Map ID  
Direction  
Distance  
Elevation

MAP FINDINGS

Site

Database(s)

EDR ID Number  
EPA ID Number

**CLEAN HARBORS LOS ANGELES, LLC (Continued)**

**1000128757**

Date achieved compliance: 12/12/2002  
Evaluation lead agency: State

Evaluation date: 12/13/2000  
Evaluation: COMPLIANCE EVALUATION INSPECTION ON-SITE  
Area of violation: TSD - Contingency Plan and Emergency Procedures  
Date achieved compliance: 12/20/2000  
Evaluation lead agency: State

Evaluation date: 12/13/2000  
Evaluation: COMPLIANCE EVALUATION INSPECTION ON-SITE  
Area of violation: TSD - General Facility Standards  
Date achieved compliance: 12/20/2000  
Evaluation lead agency: State

Evaluation date: 12/30/1999  
Evaluation: COMPLIANCE EVALUATION INSPECTION ON-SITE  
Area of violation: TSD - Container Use and Management  
Date achieved compliance: 01/19/2000  
Evaluation lead agency: State

Evaluation date: 12/09/1998  
Evaluation: COMPLIANCE EVALUATION INSPECTION ON-SITE  
Area of violation: TSD - General  
Date achieved compliance: 02/20/1999  
Evaluation lead agency: State

Evaluation date: 12/09/1998  
Evaluation: COMPLIANCE EVALUATION INSPECTION ON-SITE  
Area of violation: TSD - Contingency Plan and Emergency Procedures  
Date achieved compliance: 12/30/1998  
Evaluation lead agency: State

Evaluation date: 12/09/1998  
Evaluation: COMPLIANCE EVALUATION INSPECTION ON-SITE  
Area of violation: TSD - General Facility Standards  
Date achieved compliance: 12/30/1998  
Evaluation lead agency: State

Evaluation date: 12/09/1998  
Evaluation: COMPLIANCE EVALUATION INSPECTION ON-SITE  
Area of violation: TSD - Container Use and Management  
Date achieved compliance: 12/30/1998  
Evaluation lead agency: State

Evaluation date: 12/09/1998  
Evaluation: COMPLIANCE EVALUATION INSPECTION ON-SITE  
Area of violation: TSD - General  
Date achieved compliance: 12/09/1998  
Evaluation lead agency: State

Evaluation date: 11/18/1998  
Evaluation: NOT A SIGNIFICANT NON-COMPLIER  
Area of violation: Not reported  
Date achieved compliance: Not reported  
Evaluation lead agency: State

Map ID  
Direction  
Distance  
Elevation

MAP FINDINGS

Site

Database(s)

EDR ID Number  
EPA ID Number

**CLEAN HARBORS LOS ANGELES, LLC (Continued)**

**1000128757**

Evaluation date: 09/18/1998  
Evaluation: FINANCIAL RECORD REVIEW  
Area of violation: Not reported  
Date achieved compliance: Not reported  
Evaluation lead agency: EPA

Evaluation date: 12/23/1997  
Evaluation: COMPLIANCE EVALUATION INSPECTION ON-SITE  
Area of violation: Generators - General  
Date achieved compliance: 11/18/1998  
Evaluation lead agency: State

Evaluation date: 12/23/1997  
Evaluation: SIGNIFICANT NON-COMPLIER  
Area of violation: Not reported  
Date achieved compliance: Not reported  
Evaluation lead agency: State

Evaluation date: 12/23/1997  
Evaluation: COMPLIANCE EVALUATION INSPECTION ON-SITE  
Area of violation: TSD - General  
Date achieved compliance: 11/18/1998  
Evaluation lead agency: State

Evaluation date: 09/09/1997  
Evaluation: FINANCIAL RECORD REVIEW  
Area of violation: Not reported  
Date achieved compliance: Not reported  
Evaluation lead agency: EPA

Evaluation date: 02/10/1997  
Evaluation: COMPLIANCE EVALUATION INSPECTION ON-SITE  
Area of violation: Not reported  
Date achieved compliance: Not reported  
Evaluation lead agency: EPA

Evaluation date: 07/15/1996  
Evaluation: COMPLIANCE EVALUATION INSPECTION ON-SITE  
Area of violation: TSD - General  
Date achieved compliance: 11/22/1996  
Evaluation lead agency: EPA

Evaluation date: 05/31/1996  
Evaluation: COMPLIANCE EVALUATION INSPECTION ON-SITE  
Area of violation: Not reported  
Date achieved compliance: Not reported  
Evaluation lead agency: State

Evaluation date: 12/12/1995  
Evaluation: COMPLIANCE EVALUATION INSPECTION ON-SITE  
Area of violation: TSD - Financial Requirements  
Date achieved compliance: 01/05/1996  
Evaluation lead agency: State

Evaluation date: 12/12/1995  
Evaluation: COMPLIANCE EVALUATION INSPECTION ON-SITE  
Area of violation: TSD - General

Map ID  
Direction  
Distance  
Elevation

MAP FINDINGS

Site

Database(s)

EDR ID Number  
EPA ID Number

**CLEAN HARBORS LOS ANGELES, LLC (Continued)**

**1000128757**

Date achieved compliance: 01/01/1996  
Evaluation lead agency: State

Evaluation date: 06/06/1995  
Evaluation: COMPLIANCE EVALUATION INSPECTION ON-SITE  
Area of violation: TSD - General  
Date achieved compliance: 12/12/1995  
Evaluation lead agency: EPA

Evaluation date: 06/05/1995  
Evaluation: FINANCIAL RECORD REVIEW  
Area of violation: Not reported  
Date achieved compliance: Not reported  
Evaluation lead agency: State

Evaluation date: 02/03/1995  
Evaluation: NOT A SIGNIFICANT NON-COMPLIER  
Area of violation: Not reported  
Date achieved compliance: Not reported  
Evaluation lead agency: State

Evaluation date: 12/09/1994  
Evaluation: COMPLIANCE EVALUATION INSPECTION ON-SITE  
Area of violation: LDR - General  
Date achieved compliance: 02/09/1995  
Evaluation lead agency: EPA Contractor/Grantee

Evaluation date: 10/20/1994  
Evaluation: SIGNIFICANT NON-COMPLIER  
Area of violation: Not reported  
Date achieved compliance: Not reported  
Evaluation lead agency: State

Evaluation date: 10/13/1994  
Evaluation: COMPLIANCE EVALUATION INSPECTION ON-SITE  
Area of violation: TSD IS-Chemical, Physical, AND Treatment  
Date achieved compliance: 02/03/1995  
Evaluation lead agency: State

Evaluation date: 10/13/1994  
Evaluation: COMPLIANCE EVALUATION INSPECTION ON-SITE  
Area of violation: Generators - General  
Date achieved compliance: 02/03/1995  
Evaluation lead agency: State

Evaluation date: 10/13/1994  
Evaluation: COMPLIANCE EVALUATION INSPECTION ON-SITE  
Area of violation: TSD - General  
Date achieved compliance: 02/03/1995  
Evaluation lead agency: State

Evaluation date: 06/09/1994  
Evaluation: COMPLIANCE EVALUATION INSPECTION ON-SITE  
Area of violation: TSD - General  
Date achieved compliance: 10/13/1994  
Evaluation lead agency: EPA Contractor/Grantee

Map ID  
Direction  
Distance  
Elevation

MAP FINDINGS

Site

Database(s)

EDR ID Number  
EPA ID Number

**CLEAN HARBORS LOS ANGELES, LLC (Continued)**

**1000128757**

Evaluation date: 06/09/1994  
Evaluation: COMPLIANCE EVALUATION INSPECTION ON-SITE  
Area of violation: TSD - General  
Date achieved compliance: 12/06/1994  
Evaluation lead agency: EPA Contractor/Grantee

Evaluation date: 01/11/1994  
Evaluation: COMPLIANCE EVALUATION INSPECTION ON-SITE  
Area of violation: TSD - General  
Date achieved compliance: 03/15/1994  
Evaluation lead agency: EPA

Evaluation date: 06/18/1993  
Evaluation: COMPLIANCE EVALUATION INSPECTION ON-SITE  
Area of violation: TSD - General  
Date achieved compliance: 01/11/1994  
Evaluation lead agency: EPA Contractor/Grantee

Evaluation date: 12/02/1992  
Evaluation: COMPLIANCE EVALUATION INSPECTION ON-SITE  
Area of violation: TSD - General  
Date achieved compliance: 06/22/1993  
Evaluation lead agency: State

Evaluation date: 12/02/1992  
Evaluation: COMPLIANCE EVALUATION INSPECTION ON-SITE  
Area of violation: Generators - General  
Date achieved compliance: 06/22/1993  
Evaluation lead agency: State

Evaluation date: 06/18/1992  
Evaluation: COMPLIANCE EVALUATION INSPECTION ON-SITE  
Area of violation: TSD - General  
Date achieved compliance: 09/02/1992  
Evaluation lead agency: State

Evaluation date: 06/18/1992  
Evaluation: COMPLIANCE EVALUATION INSPECTION ON-SITE  
Area of violation: LDR - General  
Date achieved compliance: 09/02/1992  
Evaluation lead agency: State

Evaluation date: 02/20/1992  
Evaluation: FINANCIAL RECORD REVIEW  
Area of violation: Not reported  
Date achieved compliance: Not reported  
Evaluation lead agency: State

Evaluation date: 01/06/1992  
Evaluation: COMPLIANCE EVALUATION INSPECTION ON-SITE  
Area of violation: Not reported  
Date achieved compliance: Not reported  
Evaluation lead agency: State

Evaluation date: 09/25/1991  
Evaluation: COMPLIANCE EVALUATION INSPECTION ON-SITE  
Area of violation: TSD - General

Map ID  
Direction  
Distance  
Elevation

MAP FINDINGS

Site

Database(s)

EDR ID Number  
EPA ID Number

**CLEAN HARBORS LOS ANGELES, LLC (Continued)**

**1000128757**

Date achieved compliance: 01/17/1992  
Evaluation lead agency: EPA Contractor/Grantee

Evaluation date: 03/06/1991  
Evaluation: COMPLIANCE EVALUATION INSPECTION ON-SITE  
Area of violation: LDR - General  
Date achieved compliance: 05/20/1992  
Evaluation lead agency: State

Evaluation date: 03/06/1991  
Evaluation: COMPLIANCE EVALUATION INSPECTION ON-SITE  
Area of violation: TSD - General  
Date achieved compliance: 05/20/1992  
Evaluation lead agency: State

**CERC-NFRAP:**

Site ID: 0903381  
Federal Facility: Not a Federal Facility  
NPL Status: Not on the NPL  
Non NPL Status: Deferred to RCRA

**CERCLIS-NFRAP Site Contact Details:**

Contact Sequence ID: 13055443.00000  
Person ID: 9271184.00000

Contact Sequence ID: 13061513.00000  
Person ID: 9270048.00000

Contact Sequence ID: 13092255.00000  
Person ID: 13002167.00000

Contact Sequence ID: 13177248.00000  
Person ID: 9270438.00000

**Program Priority:**

Description: RCRA Deferral - Lead Confirmed

**CERCLIS-NFRAP Assessment History:**

Action: DISCOVERY  
Date Started: Not reported  
Date Completed: 03/01/1988  
Priority Level: Not reported

Action: PRELIMINARY ASSESSMENT  
Date Started: Not reported  
Date Completed: 06/01/1988  
Priority Level: Low priority for further assessment

Action: SITE INSPECTION  
Date Started: Not reported  
Date Completed: 08/01/1988  
Priority Level: Deferred to RCRA (Subtitle C)

Action: RESOURCE CONSERVATION AND RECOVERY ACT FACILITY ASSESSMENT  
Date Started: Not reported  
Date Completed: 08/01/1988

Map ID  
Direction  
Distance  
Elevation

MAP FINDINGS

Site

Database(s)

EDR ID Number  
EPA ID Number

**CLEAN HARBORS LOS ANGELES, LLC (Continued)**

**1000128757**

Priority Level: Not reported

Action: ARCHIVE SITE  
Date Started: Not reported  
Date Completed: 01/23/1996  
Priority Level: Not reported

**CORRACTS:**

EPA ID: CAD050806850  
EPA Region: 09  
Area Name: ENTIRE FACILITY  
Actual Date: 06/10/1988  
Action: CA074LO  
NAICS Code(s): 562211 562212  
Hazardous Waste Treatment and Disposal  
Solid Waste Landfill  
Original schedule date: Not reported  
Schedule end date: Not reported

EPA ID: CAD050806850  
EPA Region: 09  
Area Name: ENTIRE FACILITY  
Actual Date: 06/10/1988  
Action: CA075LO - CA Prioritization, Facility or area was assigned a low  
corrective action priority  
NAICS Code(s): 562211 562212  
Hazardous Waste Treatment and Disposal  
Solid Waste Landfill  
Original schedule date: Not reported  
Schedule end date: Not reported

EPA ID: CAD050806850  
EPA Region: 09  
Area Name: ENTIRE FACILITY  
Actual Date: 06/10/1988  
Action: CA049PA  
NAICS Code(s): 562211 562212  
Hazardous Waste Treatment and Disposal  
Solid Waste Landfill  
Original schedule date: Not reported  
Schedule end date: Not reported

EPA ID: CAD050806850  
EPA Region: 09  
Area Name: ENTIRE FACILITY  
Actual Date: 06/10/1988  
Action: CA029ST  
NAICS Code(s): 562211 562212  
Hazardous Waste Treatment and Disposal  
Solid Waste Landfill  
Original schedule date: Not reported  
Schedule end date: Not reported

EPA ID: CAD050806850  
EPA Region: 09

Map ID  
Direction  
Distance  
Elevation

MAP FINDINGS

Site

Database(s)

EDR ID Number  
EPA ID Number

**CLEAN HARBORS LOS ANGELES, LLC (Continued)**

**1000128757**

Area Name: ENTIRE FACILITY  
Actual Date: 06/15/1989  
Action: CA050RF - RFA Completed, Assessment was an RFA  
NAICS Code(s): 562211 562212  
Hazardous Waste Treatment and Disposal  
Solid Waste Landfill  
Original schedule date: Not reported  
Schedule end date: Not reported

EPA ID: CAD050806850  
EPA Region: 09  
Area Name: ENTIRE FACILITY  
Actual Date: 06/15/1989  
Action: CA999 - Corrective Action Process Terminated  
NAICS Code(s): 562211 562212  
Hazardous Waste Treatment and Disposal  
Solid Waste Landfill  
Original schedule date: Not reported  
Schedule end date: Not reported

EPA ID: CAD050806850  
EPA Region: 09  
Area Name: ENTIRE FACILITY  
Actual Date: 07/30/2010  
Action: CA725YE - Current Human Exposures Under Control, Yes, Current Human  
Exposures Under Control has been verified  
NAICS Code(s): 562211 562212  
Hazardous Waste Treatment and Disposal  
Solid Waste Landfill  
Original schedule date: 07/30/2010  
Schedule end date: Not reported

EPA ID: CAD050806850  
EPA Region: 09  
Area Name: ENTIRE FACILITY  
Actual Date: 08/01/1988  
Action: CA049SI  
NAICS Code(s): 562211 562212  
Hazardous Waste Treatment and Disposal  
Solid Waste Landfill  
Original schedule date: Not reported  
Schedule end date: Not reported

EPA ID: CAD050806850  
EPA Region: 09  
Area Name: ENTIRE FACILITY  
Actual Date: 11/30/1989  
Action: CA021OP  
NAICS Code(s): 562211 562212  
Hazardous Waste Treatment and Disposal  
Solid Waste Landfill  
Original schedule date: Not reported  
Schedule end date: Not reported

EPA ID: CAD050806850  
EPA Region: 09  
Area Name: ENTIRE FACILITY

Map ID  
Direction  
Distance  
Elevation

MAP FINDINGS

Site

Database(s)

EDR ID Number  
EPA ID Number

**CLEAN HARBORS LOS ANGELES, LLC (Continued)**

**1000128757**

Actual Date: 12/08/2010  
Action: CA750YE - Migration of Contaminated Groundwater under Control, Yes,  
Migration of Contaminated Groundwater Under Control has been verified  
NAICS Code(s): 562211 562212  
Hazardous Waste Treatment and Disposal  
Solid Waste Landfill  
Original schedule date: 12/08/2010  
Schedule end date: Not reported

EPA ID: CAD050806850  
EPA Region: 09  
Area Name: ENTIRE FACILITY  
Actual Date: 12/08/2010  
Action: CA550RC  
NAICS Code(s): 562211 562212  
Hazardous Waste Treatment and Disposal  
Solid Waste Landfill  
Original schedule date: 12/08/2010  
Schedule end date: Not reported

**FTTS INSP:**

Inspection Number: 1991021302192 1  
Region: 09  
Inspection Date: 02/13/91  
Inspector: J KARKOSKI  
Violation occurred: No  
Investigation Type: Section 6 PCB Federal Conducted  
Investigation Reason: Neutral Scheme, Region  
Legislation Code: TSCA  
Facility Function: Storer

Inspection Number: 19920127CA015 1  
Region: 09  
Inspection Date: 01/27/92  
Inspector: N. SAUER  
Violation occurred: No  
Investigation Type: Section 6 PCB State Conducted  
Investigation Reason: Neutral Scheme, State  
Legislation Code: TSCA  
Facility Function: Storer

**HIST FTTS INSP:**

Inspection Number: 19920127CA015 1  
Region: 09  
Inspection Date: Not reported  
Inspector: N. SAUER  
Violation occurred: No  
Investigation Type: Section 6 PCB State Conducted  
Investigation Reason: Neutral Scheme, State  
Legislation Code: TSCA  
Facility Function: Storer

Inspection Number: 1991021302192 1  
Region: 09  
Inspection Date: Not reported

Map ID  
Direction  
Distance  
Elevation

MAP FINDINGS

Site

Database(s)

EDR ID Number  
EPA ID Number

**CLEAN HARBORS LOS ANGELES, LLC (Continued)**

**1000128757**

Inspector: J KARKOSKI  
Violation occurred: No  
Investigation Type: Section 6 PCB Federal Conducted  
Investigation Reason: Neutral Scheme, Region  
Legislation Code: TSCA  
Facility Function: Storer

**PADS:**

EPAID: CAD050806850  
Facility name: Clean Harbors Los Angeles, LLC  
Facility Address: 5756 ALBA ST  
LOS ANGELES, CA 90058  
Facility country: US  
Generator: No  
Storer: Yes  
Transporter: No  
Disposer: No  
Research facility: No  
Smelter: No  
Facility owner name: Clean Harbors Los Angeles, LLC  
Contact title: Not reported  
Contact name: Roger Fox  
Contact tel: (323)277-2500  
Contact extension: Not reported  
Mailing address: 5756 ALBA ST  
LOS ANGELES, CA 90058  
Mailing country: US  
Cert. title: Not reported  
Cert. name: Not reported  
Cert. date: 1/24/1990  
Date received: 9/4/1990

**FINDS:**

Registry ID: 110000474059

**Environmental Interest/Information System**

NCDB (National Compliance Data Base) supports implementation of the Federal Insecticide, Fungicide, and Rodenticide Act (FIFRA) and the Toxic Substances Control Act (TSCA). The system tracks inspections in regions and states with cooperative agreements, enforcement actions, and settlements.

The NEI (National Emissions Inventory) database contains information on stationary and mobile sources that emit criteria air pollutants and their precursors, as well as hazardous air pollutants (HAPs).

California Hazardous Waste Tracking System - Datamart (HWTS-DATAMART) provides California with information on hazardous waste shipments for generators, transporters, and treatment, storage, and disposal facilities.

US EPA TRIS (Toxics Release Inventory System) contains information from facilities on the amounts of over 300 listed toxic chemicals that these facilities release directly to air, water, land, or that are

Map ID  
Direction  
Distance  
Elevation

MAP FINDINGS

Site

Database(s)

EDR ID Number  
EPA ID Number

**CLEAN HARBORS LOS ANGELES, LLC (Continued)**

**1000128757**

transported off-site.

RCRAInfo is a national information system that supports the Resource Conservation and Recovery Act (RCRA) program through the tracking of events and activities related to facilities that generate, transport, and treat, store, or dispose of hazardous waste. RCRAInfo allows RCRA program staff to track the notification, permit, compliance, and corrective action activities required under RCRA.

ICIS (Integrated Compliance Information System) is the Integrated Compliance Information System and provides a database that, when complete, will contain integrated Enforcement and Compliance information across most of EPA's programs. The vision for ICIS is to replace EPA's independent databases that contain Enforcement data with a single repository for that information. Currently, ICIS contains all Federal Administrative and Judicial enforcement actions. This information is maintained in ICIS by EPA in the Regional offices and it Headquarters. A future release of ICIS will replace the Permit Compliance System (PCS) which supports the NPDES and will integrate that information with Federal actions already in the system. ICIS also has the capability to track other activities occurring in the Region that support Compliance and Enforcement programs. These include; Incident Tracking, Compliance Assistance, and Compliance Monitoring.

CA FID UST:

Facility ID: 19006218  
Regulated By: UTNKI  
Regulated ID: 00021067  
Cortese Code: Not reported  
SIC Code: Not reported  
Facility Phone: 2135855063  
Mail To: Not reported  
Mailing Address: 5756 ALBA ST  
Mailing Address 2: Not reported  
Mailing City,St,Zip: LOS ANGELES 900580000  
Contact: Not reported  
Contact Phone: Not reported  
DUNS Number: Not reported  
NPDES Number: Not reported  
EPA ID: Not reported  
Comments: Not reported  
Status: Inactive

HIST UST:

Region: STATE  
Facility ID: 00000021067  
Facility Type: Other  
Other Type: OIL PROCESSING  
Total Tanks: 0002  
Contact Name: B. VALOFF  
Telephone: 2135855063  
Owner Name: OIL INC. DBA OIL PROCESS CO.  
Owner Address: 5756 ALBA STREET  
Owner City,St,Zip: LOS ANGELES, CA 90058

Map ID  
Direction  
Distance  
Elevation

MAP FINDINGS

Site

Database(s)

EDR ID Number  
EPA ID Number

**CLEAN HARBORS LOS ANGELES, LLC (Continued)**

**1000128757**

Tank Num: 001  
Container Num: 1  
Year Installed: 1980  
Tank Capacity: 00012000  
Tank Used for: PRODUCT  
Type of Fuel: DIESEL  
Tank Construction: Not reported  
Leak Detection: Visual, Pressure Test

Tank Num: 002  
Container Num: 2  
Year Installed: 1980  
Tank Capacity: 00005000  
Tank Used for: PRODUCT  
Type of Fuel: UNLEADED  
Tank Construction: Not reported  
Leak Detection: Stock Inventor, Pressure Test

**PA MANIFEST:**

Manifest Number: PAE7964611  
Manifest Type: T  
Generator EPA Id: CAD050806850  
Generator Date: 06/09/06  
Mailing Address: Not reported  
Mailing City,St,Zip: Not reported  
Contact Name: Not reported  
Contact Phone: Not reported  
TSD Epa Id: PAD087561015  
TSD Date: Not reported  
TSD Facility Name: INMETCO  
TSD Facility Address: 245 PORTERSVILLE ROAD  
TSD Facility City: ELLWOOD CITY  
TSD Facility State: PA  
Facility Telephone: 323-277-2500  
Page Number: 1  
Line Number: 1  
Waste Number: D002  
Container Number: 8  
Container Type: Fiberboard or plastic drums, barrels, kegs  
Waste Quantity: 3200  
Unit: Pounds  
Handling Code: Not reported  
TSP EPA Id: Not reported  
Date TSP Sig: Not reported

Manifest Number: PAE7964611  
Manifest Type: T  
Generator EPA Id: CAD050806850  
Generator Date: 06/09/06  
Mailing Address: Not reported  
Mailing City,St,Zip: Not reported  
Contact Name: Not reported  
Contact Phone: Not reported  
TSD Epa Id: PAD087561015  
TSD Date: Not reported  
TSD Facility Name: INMETCO  
TSD Facility Address: 245 PORTERSVILLE ROAD

Map ID  
Direction  
Distance  
Elevation

MAP FINDINGS

Site

Database(s)

EDR ID Number  
EPA ID Number

**CLEAN HARBORS LOS ANGELES, LLC (Continued)**

**1000128757**

TSD Facility City: ELLWOOD CITY  
TSD Facility State: PA  
Facility Telephone: 323-277-2500  
Page Number: 1  
Line Number: 1  
Waste Number: D008  
Container Number: 8  
Container Type: Fiberboard or plastic drums, barrels, kegs  
Waste Quantity: 3200  
Unit: Pounds  
Handling Code: Not reported  
TSP EPA Id: Not reported  
Date TSP Sig: Not reported

Manifest Number: PAE7964622  
Manifest Type: T  
Generator EPA Id: CAD050806850  
Generator Date: 06/09/06  
Mailing Address: Not reported  
Mailing City,St,Zip: Not reported  
Contact Name: Not reported  
Contact Phone: Not reported  
TSD Epa Id: PAR000506733  
TSD Date: Not reported  
TSD Facility Name: ADVANCED RECYCLING TECHNOLOGY INC  
TSD Facility Address: 1080 OPPORTUNITY AVE  
TSD Facility City: CHAMBERSBURG  
TSD Facility State: PA  
Facility Telephone: 323-277-2500  
Page Number: 1  
Line Number: 1  
Waste Number: D001  
Container Number: 21  
Container Type: Metal drums, barrels, kegs  
Waste Quantity: 2142  
Unit: Pounds  
Handling Code: Not reported  
TSP EPA Id: Not reported  
Date TSP Sig: Not reported

Manifest Number: PAE7964736  
Manifest Type: T  
Generator EPA Id: CAD050806850  
Generator Date: 06/23/06  
Mailing Address: Not reported  
Mailing City,St,Zip: Not reported  
Contact Name: Not reported  
Contact Phone: Not reported  
TSD Epa Id: PAR000506733  
TSD Date: Not reported  
TSD Facility Name: ADVANCED RECYCLING TECHNOLOGY INC  
TSD Facility Address: 1080 OPPORTUNITY AVE  
TSD Facility City: CHAMBERSBURG  
TSD Facility State: PA  
Facility Telephone: 323-277-2500  
Page Number: 1  
Line Number: 1

Map ID  
Direction  
Distance  
Elevation

MAP FINDINGS

Site

Database(s)

EDR ID Number  
EPA ID Number

**CLEAN HARBORS LOS ANGELES, LLC (Continued)**

**1000128757**

Waste Number: D001  
Container Number: 1  
Container Type: Metal drums, barrels, kegs  
Waste Quantity: 753  
Unit: Pounds  
Handling Code: Not reported  
TSP EPA Id: Not reported  
Date TSP Sig: Not reported

Manifest Number: PAE7964736  
Manifest Type: T  
Generator EPA Id: CAD050806850  
Generator Date: 06/23/06  
Mailing Address: Not reported  
Mailing City,St,Zip: Not reported  
Contact Name: Not reported  
Contact Phone: Not reported  
TSD Epa Id: PAR000506733  
TSD Date: Not reported  
TSD Facility Name: ADVANCED RECYCLING TECHNOLOGY INC  
TSD Facility Address: 1080 OPPORTUNITY AVE  
TSD Facility City: CHAMBERSBURG  
TSD Facility State: PA  
Facility Telephone: 323-277-2500

Page Number: 1  
Line Number: 1  
Waste Number: D003  
Container Number: 1  
Container Type: Metal drums, barrels, kegs  
Waste Quantity: 753  
Unit: Pounds  
Handling Code: Not reported  
TSP EPA Id: Not reported  
Date TSP Sig: Not reported

Manifest Number: PAE7964736  
Manifest Type: T  
Generator EPA Id: CAD050806850  
Generator Date: 06/23/06  
Mailing Address: Not reported  
Mailing City,St,Zip: Not reported  
Contact Name: Not reported  
Contact Phone: Not reported  
TSD Epa Id: PAR000506733  
TSD Date: Not reported  
TSD Facility Name: ADVANCED RECYCLING TECHNOLOGY INC  
TSD Facility Address: 1080 OPPORTUNITY AVE  
TSD Facility City: CHAMBERSBURG  
TSD Facility State: PA  
Facility Telephone: 323-277-2500

Page Number: 1  
Line Number: 1  
Waste Number: D008  
Container Number: 1  
Container Type: Metal drums, barrels, kegs  
Waste Quantity: 753  
Unit: Pounds

Map ID  
Direction  
Distance  
Elevation

MAP FINDINGS

Site

Database(s)

EDR ID Number  
EPA ID Number

**CLEAN HARBORS LOS ANGELES, LLC (Continued)**

**1000128757**

Handling Code: Not reported  
TSP EPA Id: Not reported  
Date TSP Sig: Not reported

**NY MANIFEST:**

EPA ID: CAD050806850  
Country: USA  
Mailing Name: SAFETY-KLEEN  
Mailing Contact: WILLIAM D WIDMAN  
Mailing Address: 5756 ALBA ST  
Mailing Address 2: Not reported  
Mailing City: LOS ANGELES  
Mailing State: CA  
Mailing Zip: 90058  
Mailing Zip4: 3808  
Mailing Country: USA  
Mailing Phone: 213-585-1871

Document ID: NYB4298976  
Manifest Status: Completed copy  
Trans1 State ID: 40756  
Trans2 State ID: Not reported  
Generator Ship Date: 941021  
Trans1 Recv Date: 941021  
Trans2 Recv Date: 941026  
TSD Site Recv Date: 941101  
Part A Recv Date: 941103  
Part B Recv Date: 941114  
Generator EPA ID: CAD050806850  
Trans1 EPA ID: DED980918858  
Trans2 EPA ID: DED981110166  
TSDF ID: NYD048148175  
Waste Code: D009 - MERCURY 0.2 MG/L TCLP  
Quantity: 05100  
Units: P - Pounds  
Number of Containers: 017  
Container Type: DM - Metal drums, barrels  
Handling Method: L Landfill.  
Specific Gravity: 100  
Waste Code: Not reported  
Quantity: 00750  
Units: P - Pounds  
Number of Containers: 003  
Container Type: DM - Metal drums, barrels  
Handling Method: L Landfill.  
Specific Gravity: 100  
Waste Code: Not reported  
Quantity: 01500  
Units: P - Pounds  
Number of Containers: 003  
Container Type: DM - Metal drums, barrels  
Handling Method: L Landfill.  
Specific Gravity: 100  
Waste Code: Not reported  
Quantity: 03500  
Units: P - Pounds

Map ID  
Direction  
Distance  
Elevation

MAP FINDINGS

Site

Database(s)

EDR ID Number  
EPA ID Number

**CLEAN HARBORS LOS ANGELES, LLC (Continued)**

**1000128757**

Number of Containers: 007  
Container Type: DM - Metal drums, barrels  
Handling Method: L Landfill.  
Specific Gravity: 100  
Year: 94

Document ID: NYB6756219  
Manifest Status: Completed copy  
Trans1 State ID: OH047  
Trans2 State ID: Not reported  
Generator Ship Date: 950328  
Trans1 Recv Date: 950328  
Trans2 Recv Date: Not reported  
TSD Site Recv Date: 950329  
Part A Recv Date: 950407  
Part B Recv Date: 950407  
Generator EPA ID: CAD050806850  
Trans1 EPA ID: OHD009865825  
Trans2 EPA ID: Not reported  
TSD ID: NYD048148175  
Waste Code: D009 - MERCURY 0.2 MG/L TCLP  
Quantity: 00400  
Units: P - Pounds  
Number of Containers: 001  
Container Type: DM - Metal drums, barrels  
Handling Method: L Landfill.  
Specific Gravity: 100  
Year: 95

Document ID: NYB4298985  
Manifest Status: Completed copy  
Trans1 State ID: 40756  
Trans2 State ID: Not reported  
Generator Ship Date: 941021  
Trans1 Recv Date: 941021  
Trans2 Recv Date: 941026  
TSD Site Recv Date: 941101  
Part A Recv Date: 941103  
Part B Recv Date: 941114  
Generator EPA ID: CAD050806850  
Trans1 EPA ID: DED980918858  
Trans2 EPA ID: DED981110166  
TSD ID: NYD048148175  
Waste Code: D009 - MERCURY 0.2 MG/L TCLP  
Quantity: 00060  
Units: P - Pounds  
Number of Containers: 001  
Container Type: DM - Metal drums, barrels  
Handling Method: L Landfill.  
Specific Gravity: 100  
Waste Code: Not reported  
Quantity: 00080  
Units: P - Pounds  
Number of Containers: 001  
Container Type: DM - Metal drums, barrels

Map ID  
Direction  
Distance  
Elevation

MAP FINDINGS

Site

Database(s)

EDR ID Number  
EPA ID Number

**CLEAN HARBORS LOS ANGELES, LLC (Continued)**

**1000128757**

Handling Method: L Landfill.  
Specific Gravity: 100  
Year: 94

Document ID: NYB4298994  
Manifest Status: Completed copy  
Trans1 State ID: OH047  
Trans2 State ID: Not reported  
Generator Ship Date: 950314  
Trans1 Recv Date: 950314  
Trans2 Recv Date: Not reported  
TSD Site Recv Date: 950323  
Part A Recv Date: 950407  
Part B Recv Date: 950403  
Generator EPA ID: CAD050806850  
Trans1 EPA ID: OHD009865825  
Trans2 EPA ID: Not reported  
TSDF ID: NYD048148175  
Waste Code: D009 - MERCURY 0.2 MG/L TCLP  
Quantity: 02100  
Units: P - Pounds  
Number of Containers: 005  
Container Type: DM - Metal drums, barrels  
Handling Method: L Landfill.  
Specific Gravity: 100  
Waste Code: Not reported  
Quantity: 01650  
Units: P - Pounds  
Number of Containers: 007  
Container Type: DM - Metal drums, barrels  
Handling Method: T Chemical, physical, or biological treatment.  
Specific Gravity: 100  
Waste Code: Not reported  
Quantity: 03500  
Units: P - Pounds  
Number of Containers: 007  
Container Type: DF - Fiberboard or plastic drums (glass)  
Handling Method: T Chemical, physical, or biological treatment.  
Specific Gravity: 100  
Waste Code: Not reported  
Quantity: 00650  
Units: P - Pounds  
Number of Containers: 001  
Container Type: DM - Metal drums, barrels  
Handling Method: L Landfill.  
Specific Gravity: 100  
Year: 95

Document ID: NYB4298967  
Manifest Status: Completed copy  
Trans1 State ID: OH047  
Trans2 State ID: Not reported  
Generator Ship Date: 950314  
Trans1 Recv Date: 950314  
Trans2 Recv Date: Not reported

Map ID  
Direction  
Distance  
Elevation

MAP FINDINGS

Site

Database(s)

EDR ID Number  
EPA ID Number

**CLEAN HARBORS LOS ANGELES, LLC (Continued)**

**1000128757**

TSD Site Recv Date: 950323  
Part A Recv Date: Not reported  
Part B Recv Date: 950403  
Generator EPA ID: CAD050806850  
Trans1 EPA ID: OHD009865825  
Trans2 EPA ID: Not reported  
TSD ID: NYD048148175  
Waste Code: D009 - MERCURY 0.2 MG/L TCLP  
Quantity: 00600  
Units: P - Pounds  
Number of Containers: 002  
Container Type: DM - Metal drums, barrels  
Handling Method: L Landfill.  
Specific Gravity: 100  
Waste Code: Not reported  
Quantity: 02000  
Units: P - Pounds  
Number of Containers: 004  
Container Type: DM - Metal drums, barrels  
Handling Method: L Landfill.  
Specific Gravity: 100  
Waste Code: Not reported  
Quantity: 00350  
Units: P - Pounds  
Number of Containers: 001  
Container Type: DM - Metal drums, barrels  
Handling Method: L Landfill.  
Specific Gravity: 100  
Waste Code: Not reported  
Quantity: 02400  
Units: P - Pounds  
Number of Containers: 004  
Container Type: DM - Metal drums, barrels  
Handling Method: L Landfill.  
Specific Gravity: 100  
Year: 95

Document ID: NYB5784399  
Manifest Status: Completed after the designated time period for a TSD to get a copy to the DEC  
Trans1 State ID: OH047  
Trans2 State ID: Not reported  
Generator Ship Date: 950907  
Trans1 Recv Date: 950907  
Trans2 Recv Date: 950916  
TSD Site Recv Date: 950918  
Part A Recv Date: 950920  
Part B Recv Date: 951005  
Generator EPA ID: CAD050806850  
Trans1 EPA ID: OHD009865825  
Trans2 EPA ID: Not reported  
TSD ID: NYD048148175  
Waste Code: D009 - MERCURY 0.2 MG/L TCLP  
Quantity: 00300  
Units: P - Pounds  
Number of Containers: 001  
Container Type: DM - Metal drums, barrels

Map ID  
Direction  
Distance  
Elevation

MAP FINDINGS

Site

Database(s)

EDR ID Number  
EPA ID Number

**CLEAN HARBORS LOS ANGELES, LLC (Continued)**

**1000128757**

Handling Method: L Landfill.  
Specific Gravity: 100  
Waste Code: Not reported  
Quantity: 00300  
Units: P - Pounds  
Number of Containers: 001  
Container Type: DM - Metal drums, barrels  
Handling Method: L Landfill.  
Specific Gravity: 100  
Waste Code: Not reported  
Quantity: 04500  
Units: P - Pounds  
Number of Containers: 003  
Container Type: DF - Fiberboard or plastic drums (glass)  
Handling Method: T Chemical, physical, or biological treatment.  
Specific Gravity: 100  
Waste Code: Not reported  
Quantity: 00300  
Units: P - Pounds  
Number of Containers: 001  
Container Type: DF - Fiberboard or plastic drums (glass)  
Handling Method: T Chemical, physical, or biological treatment.  
Specific Gravity: 100  
Waste Code: Not reported  
Quantity: 00600  
Units: P - Pounds  
Number of Containers: 001  
Container Type: DM - Metal drums, barrels  
Handling Method: L Landfill.  
Specific Gravity: 100  
Waste Code: Not reported  
Quantity: 00400  
Units: P - Pounds  
Number of Containers: 001  
Container Type: DM - Metal drums, barrels  
Handling Method: L Landfill.  
Specific Gravity: 100  
Year: 95

Document ID: NYB4219902  
Manifest Status: Completed copy  
Trans1 State ID: OH047  
Trans2 State ID: Not reported  
Generator Ship Date: 950512  
Trans1 Recv Date: 950512  
Trans2 Recv Date: Not reported  
TSD Site Recv Date: 950522  
Part A Recv Date: 950524  
Part B Recv Date: 950531  
Generator EPA ID: CAD050806850  
Trans1 EPA ID: OHD009865825  
Trans2 EPA ID: Not reported  
TSD ID: NYD048148175  
Waste Code: D009 - MERCURY 0.2 MG/L TCLP  
Quantity: 00400  
Units: P - Pounds

Map ID  
Direction  
Distance  
Elevation

MAP FINDINGS

Site

Database(s)

EDR ID Number  
EPA ID Number

**CLEAN HARBORS LOS ANGELES, LLC (Continued)**

**1000128757**

Number of Containers: 001  
Container Type: DM - Metal drums, barrels  
Handling Method: L Landfill.  
Specific Gravity: 100  
Waste Code: Not reported  
Quantity: 00900  
Units: P - Pounds  
Number of Containers: 012  
Container Type: DM - Metal drums, barrels  
Handling Method: L Landfill.  
Specific Gravity: 100  
Waste Code: Not reported  
Quantity: 00350  
Units: P - Pounds  
Number of Containers: 001  
Container Type: DM - Metal drums, barrels  
Handling Method: L Landfill.  
Specific Gravity: 100  
Waste Code: Not reported  
Quantity: 02000  
Units: P - Pounds  
Number of Containers: 001  
Container Type: CM - Metal boxes, cases, roll-offs  
Handling Method: R Material recovery of more than 75 percent of the total material.  
Specific Gravity: 100  
Year: 95

Document ID: NYB4219893  
Manifest Status: Completed after the designated time period for a TSDf to get a copy to the DEC  
Trans1 State ID: 11339PNY  
Trans2 State ID: Not reported  
Generator Ship Date: 950510  
Trans1 Recv Date: 950510  
Trans2 Recv Date: Not reported  
TSD Site Recv Date: 950522  
Part A Recv Date: 950522  
Part B Recv Date: 950605  
Generator EPA ID: CAD050806850  
Trans1 EPA ID: NYD980769947  
Trans2 EPA ID: Not reported  
TSDf ID: NYD000632372  
Waste Code: D003 - NON-LISTED REACTIVE WASTES  
Quantity: 00900  
Units: P - Pounds  
Number of Containers: 002  
Container Type: DM - Metal drums, barrels  
Handling Method: T Chemical, physical, or biological treatment.  
Specific Gravity: 100  
Year: 95

Document ID: NYG0454455  
Manifest Status: Not reported  
Trans1 State ID: NYD982792814  
Trans2 State ID: Not reported  
Generator Ship Date: 01/19/1999

Map ID  
Direction  
Distance  
Elevation

MAP FINDINGS

Site

Database(s)

EDR ID Number  
EPA ID Number

**CLEAN HARBORS LOS ANGELES, LLC (Continued)**

**1000128757**

Trans1 Recv Date: 01/19/1999  
Trans2 Recv Date: Not reported  
TSD Site Recv Date: 02/04/1999  
Part A Recv Date: Not reported  
Part B Recv Date: Not reported  
Generator EPA ID: CAD050806850  
Trans1 EPA ID: NYD000632372  
Trans2 EPA ID: Not reported  
TSD ID: 71072NNY  
Waste Code: D001 - NON-LISTED IGNITABLE WASTES  
Quantity: 01500  
Units: P - Pounds  
Number of Containers: 003  
Container Type: DM - Metal drums, barrels  
Handling Method: B Incineration, heat recovery, burning.  
Specific Gravity: 01.00  
Year: 99

Document ID: NYB4219911  
Manifest Status: Completed copy  
Trans1 State ID: OH047  
Trans2 State ID: Not reported  
Generator Ship Date: 950512  
Trans1 Recv Date: 950512  
Trans2 Recv Date: Not reported  
TSD Site Recv Date: 950522  
Part A Recv Date: 950524  
Part B Recv Date: 950531  
Generator EPA ID: CAD050806850  
Trans1 EPA ID: OHD009865825  
Trans2 EPA ID: Not reported  
TSD ID: NYD048148175  
Waste Code: D009 - MERCURY 0.2 MG/L TCLP  
Quantity: 11400  
Units: P - Pounds  
Number of Containers: 019  
Container Type: DM - Metal drums, barrels  
Handling Method: L Landfill.  
Specific Gravity: 100  
Year: 95

Document ID: NYB5784372  
Manifest Status: Completed copy  
Trans1 State ID: Not reported  
Trans2 State ID: Not reported  
Generator Ship Date: 950802  
Trans1 Recv Date: 950803  
Trans2 Recv Date: Not reported  
TSD Site Recv Date: 950807  
Part A Recv Date: 950816  
Part B Recv Date: 950818  
Generator EPA ID: CAD050806850  
Trans1 EPA ID: DED981110166  
Trans2 EPA ID: Not reported  
TSD ID: NYD048148175

Map ID  
Direction  
Distance  
Elevation

MAP FINDINGS

Site

Database(s)

EDR ID Number  
EPA ID Number

**CLEAN HARBORS LOS ANGELES, LLC (Continued)**

**1000128757**

Waste Code: D009 - MERCURY 0.2 MG/L TCLP  
Quantity: 02000  
Units: P - Pounds  
Number of Containers: 001  
Container Type: CM - Metal boxes, cases, roll-offs  
Handling Method: R Material recovery of more than 75 percent of the total material.  
Specific Gravity: 100  
Waste Code: Not reported  
Quantity: 01800  
Units: P - Pounds  
Number of Containers: 003  
Container Type: DM - Metal drums, barrels  
Handling Method: L Landfill.  
Specific Gravity: 100  
Waste Code: Not reported  
Quantity: 00500  
Units: P - Pounds  
Number of Containers: 001  
Container Type: DM - Metal drums, barrels  
Handling Method: L Landfill.  
Specific Gravity: 100  
Waste Code: Not reported  
Quantity: 00700  
Units: P - Pounds  
Number of Containers: 002  
Container Type: DM - Metal drums, barrels  
Handling Method: L Landfill.  
Specific Gravity: 100  
Year: 95

Document ID: NYB7935732  
Manifest Status: Completed after the designated time period for a TSDf to get a copy to the DEC  
Trans1 State ID: OH047  
Trans2 State ID: Not reported  
Generator Ship Date: 951222  
Trans1 Recv Date: 951222  
Trans2 Recv Date: Not reported  
TSD Site Recv Date: 960105  
Part A Recv Date: 960109  
Part B Recv Date: 960117  
Generator EPA ID: CAD050806850  
Trans1 EPA ID: OHD009865825  
Trans2 EPA ID: Not reported  
TSDf ID: NYD048148175  
Waste Code: D002 - NON-LISTED CORROSIVE WASTES  
Quantity: 01200  
Units: P - Pounds  
Number of Containers: 003  
Container Type: DM - Metal drums, barrels  
Handling Method: R Material recovery of more than 75 percent of the total material.  
Specific Gravity: 100  
Waste Code: Not reported  
Quantity: 00400  
Units: P - Pounds  
Number of Containers: 001  
Container Type: DF - Fiberboard or plastic drums (glass)

Map ID  
Direction  
Distance  
Elevation

MAP FINDINGS

Site

Database(s)

EDR ID Number  
EPA ID Number

**CLEAN HARBORS LOS ANGELES, LLC (Continued)**

**1000128757**

Handling Method: R Material recovery of more than 75 percent of the total material.  
Specific Gravity: 100  
Waste Code: Not reported  
Quantity: 00500  
Units: P - Pounds  
Number of Containers: 001  
Container Type: DF - Fiberboard or plastic drums (glass)  
Handling Method: R Material recovery of more than 75 percent of the total material.  
Specific Gravity: 100  
Waste Code: Not reported  
Quantity: 02000  
Units: P - Pounds  
Number of Containers: 004  
Container Type: DM - Metal drums, barrels  
Handling Method: R Material recovery of more than 75 percent of the total material.  
Specific Gravity: 100  
Waste Code: Not reported  
Quantity: 02500  
Units: P - Pounds  
Number of Containers: 005  
Container Type: DM - Metal drums, barrels  
Handling Method: R Material recovery of more than 75 percent of the total material.  
Specific Gravity: 100  
Waste Code: Not reported  
Quantity: 00500  
Units: P - Pounds  
Number of Containers: 001  
Container Type: DF - Fiberboard or plastic drums (glass)  
Handling Method: R Material recovery of more than 75 percent of the total material.  
Specific Gravity: 100  
Year: 95

Document ID: NYB7935732  
Manifest Status: Completed after the designated time period for a TSDf to get a copy to the DEC  
Trans1 State ID: OH047  
Trans2 State ID: Not reported  
Generator Ship Date: 951222  
Trans1 Recv Date: 951222  
Trans2 Recv Date: Not reported  
TSD Site Recv Date: 960105  
Part A Recv Date: 960109  
Part B Recv Date: 960117  
Generator EPA ID: CAD050806850  
Trans1 EPA ID: OHD009865825  
Trans2 EPA ID: Not reported  
TSDf ID: NYD048148175  
Waste Code: D009 - MERCURY 0.2 MG/L TCLP  
Quantity: 00400  
Units: P - Pounds  
Number of Containers: 001  
Container Type: DM - Metal drums, barrels  
Handling Method: R Material recovery of more than 75 percent of the total material.  
Specific Gravity: 100  
Waste Code: Not reported  
Quantity: 00400  
Units: P - Pounds

Map ID  
Direction  
Distance  
Elevation

MAP FINDINGS

Site

Database(s)

EDR ID Number  
EPA ID Number

**CLEAN HARBORS LOS ANGELES, LLC (Continued)**

**1000128757**

Number of Containers: 001  
Container Type: DM - Metal drums, barrels  
Handling Method: R Material recovery of more than 75 percent of the total material.  
Specific Gravity: 100  
Year: 95

Document ID: NYB7935687  
Manifest Status: Completed copy  
Trans1 State ID: OH047  
Trans2 State ID: Not reported  
Generator Ship Date: 951204  
Trans1 Recv Date: 951204  
Trans2 Recv Date: Not reported  
TSD Site Recv Date: 951212  
Part A Recv Date: Not reported  
Part B Recv Date: 951220  
Generator EPA ID: CAD050806850  
Trans1 EPA ID: OHD009865825  
Trans2 EPA ID: Not reported  
TSD ID: NYD048148175  
Waste Code: D009 - MERCURY 0.2 MG/L TCLP  
Quantity: 00600  
Units: P - Pounds

Number of Containers: 002  
Container Type: DM - Metal drums, barrels  
Handling Method: R Material recovery of more than 75 percent of the total material.  
Specific Gravity: 100  
Waste Code: Not reported  
Quantity: 00450  
Units: P - Pounds

Number of Containers: 001  
Container Type: DM - Metal drums, barrels  
Handling Method: R Material recovery of more than 75 percent of the total material.  
Specific Gravity: 100  
Waste Code: Not reported  
Quantity: 01300  
Units: P - Pounds

Number of Containers: 002  
Container Type: DM - Metal drums, barrels  
Handling Method: R Material recovery of more than 75 percent of the total material.  
Specific Gravity: 100  
Waste Code: Not reported  
Quantity: 00450  
Units: P - Pounds

Number of Containers: 001  
Container Type: DM - Metal drums, barrels  
Handling Method: R Material recovery of more than 75 percent of the total material.  
Specific Gravity: 100  
Waste Code: Not reported  
Quantity: 00900  
Units: P - Pounds

Number of Containers: 003  
Container Type: DF - Fiberboard or plastic drums (glass)  
Handling Method: R Material recovery of more than 75 percent of the total material.  
Specific Gravity: 100  
Waste Code: Not reported

Map ID  
Direction  
Distance  
Elevation

MAP FINDINGS

Site

Database(s)

EDR ID Number  
EPA ID Number

**CLEAN HARBORS LOS ANGELES, LLC (Continued)**

**1000128757**

Quantity: 00600  
Units: P - Pounds  
Number of Containers: 002  
Container Type: DM - Metal drums, barrels  
Handling Method: R Material recovery of more than 75 percent of the total material.  
Specific Gravity: 100  
Year: 95

Document ID: NYB7935687  
Manifest Status: Completed copy  
Trans1 State ID: OH047  
Trans2 State ID: Not reported  
Generator Ship Date: 951204  
Trans1 Recv Date: 951204  
Trans2 Recv Date: Not reported  
TSD Site Recv Date: 951212  
Part A Recv Date: Not reported  
Part B Recv Date: 951220  
Generator EPA ID: CAD050806850  
Trans1 EPA ID: OHD009865825  
Trans2 EPA ID: Not reported  
TSD ID: NYD048148175  
Waste Code: D009 - MERCURY 0.2 MG/L TCLP

Quantity: 00150  
Units: P - Pounds  
Number of Containers: 001  
Container Type: DM - Metal drums, barrels  
Handling Method: R Material recovery of more than 75 percent of the total material.  
Specific Gravity: 100  
Waste Code: Not reported

Quantity: 00500  
Units: P - Pounds  
Number of Containers: 002  
Container Type: DF - Fiberboard or plastic drums (glass)  
Handling Method: R Material recovery of more than 75 percent of the total material.  
Specific Gravity: 100  
Waste Code: Not reported

Quantity: 00350  
Units: P - Pounds  
Number of Containers: 001  
Container Type: DM - Metal drums, barrels  
Handling Method: R Material recovery of more than 75 percent of the total material.  
Specific Gravity: 100  
Waste Code: Not reported

Quantity: 00350  
Units: P - Pounds  
Number of Containers: 001  
Container Type: DF - Fiberboard or plastic drums (glass)  
Handling Method: R Material recovery of more than 75 percent of the total material.  
Specific Gravity: 100  
Waste Code: Not reported

Quantity: 00300  
Units: P - Pounds  
Number of Containers: 001  
Container Type: DF - Fiberboard or plastic drums (glass)  
Handling Method: R Material recovery of more than 75 percent of the total material.

Map ID  
Direction  
Distance  
Elevation

MAP FINDINGS

Site

Database(s)

EDR ID Number  
EPA ID Number

**CLEAN HARBORS LOS ANGELES, LLC (Continued)**

**1000128757**

Specific Gravity: 100  
Year: 95

Document ID: NYB5784381  
Manifest Status: Completed copy  
Trans1 State ID: Not reported  
Trans2 State ID: Not reported  
Generator Ship Date: 950803  
Trans1 Recv Date: 950803  
Trans2 Recv Date: Not reported  
TSD Site Recv Date: 950807  
Part A Recv Date: 950816  
Part B Recv Date: 950818  
Generator EPA ID: CAD050806850  
Trans1 EPA ID: DED981110166  
Trans2 EPA ID: Not reported  
TSD ID: NYD048148175  
Waste Code: D009 - MERCURY 0.2 MG/L TCLP  
Quantity: 00400  
Units: P - Pounds  
Number of Containers: 001  
Container Type: DF - Fiberboard or plastic drums (glass)  
Handling Method: T Chemical, physical, or biological treatment.  
Specific Gravity: 100  
Waste Code: Not reported  
Quantity: 00450  
Units: P - Pounds  
Number of Containers: 001  
Container Type: DM - Metal drums, barrels  
Handling Method: T Chemical, physical, or biological treatment.  
Specific Gravity: 100  
Waste Code: Not reported  
Quantity: 00450  
Units: P - Pounds  
Number of Containers: 001  
Container Type: DM - Metal drums, barrels  
Handling Method: L Landfill.  
Specific Gravity: 100  
Waste Code: Not reported  
Quantity: 01800  
Units: P - Pounds  
Number of Containers: 003  
Container Type: DM - Metal drums, barrels  
Handling Method: L Landfill.  
Specific Gravity: 100  
Year: 95

Document ID: NYB7453692  
Manifest Status: Completed after the designated time period for a TSD to get a copy to the DEC  
Trans1 State ID: Not reported  
Trans2 State ID: 11340P  
Generator Ship Date: 960719  
Trans1 Recv Date: 960719  
Trans2 Recv Date: 960722  
TSD Site Recv Date: 960805

Map ID  
Direction  
Distance  
Elevation

MAP FINDINGS

Site

Database(s)

EDR ID Number  
EPA ID Number

**CLEAN HARBORS LOS ANGELES, LLC (Continued)**

**1000128757**

Part A Recv Date: 960812  
Part B Recv Date: 960822  
Generator EPA ID: CAD050806850  
Trans1 EPA ID: DED981110166  
Trans2 EPA ID: NYD980769947  
TSD ID: NYD000632372  
Waste Code: D003 - NON-LISTED REACTIVE WASTES  
Quantity: 00050  
Units: P - Pounds  
Number of Containers: 001  
Container Type: DF - Fiberboard or plastic drums (glass)  
Handling Method: T Chemical, physical, or biological treatment.  
Specific Gravity: 100  
Waste Code: Not reported  
Quantity: 00100  
Units: P - Pounds  
Number of Containers: 001  
Container Type: DM - Metal drums, barrels  
Handling Method: T Chemical, physical, or biological treatment.  
Specific Gravity: 100  
Waste Code: Not reported  
Quantity: 00500  
Units: P - Pounds  
Number of Containers: 002  
Container Type: DM - Metal drums, barrels  
Handling Method: T Chemical, physical, or biological treatment.  
Specific Gravity: 100  
Year: 96

Document ID: NYB7453701  
Manifest Status: Completed copy  
Trans1 State ID: 03428  
Trans2 State ID: Not reported  
Generator Ship Date: 960221  
Trans1 Recv Date: 960221  
Trans2 Recv Date: Not reported  
TSD Site Recv Date: 960308  
Part A Recv Date: 960306  
Part B Recv Date: 960315  
Generator EPA ID: CAD050806850  
Trans1 EPA ID: MOD095038998  
Trans2 EPA ID: Not reported  
TSD ID: NYD048148175  
Waste Code: D009 - MERCURY 0.2 MG/L TCLP  
Quantity: 01000  
Units: P - Pounds  
Number of Containers: 002  
Container Type: DM - Metal drums, barrels  
Handling Method: R Material recovery of more than 75 percent of the total material.  
Specific Gravity: 100  
Waste Code: Not reported  
Quantity: 02000  
Units: P - Pounds  
Number of Containers: 001  
Container Type: CM - Metal boxes, cases, roll-offs  
Handling Method: R Material recovery of more than 75 percent of the total material.

Map ID  
Direction  
Distance  
Elevation

MAP FINDINGS

Site

Database(s)

EDR ID Number  
EPA ID Number

**CLEAN HARBORS LOS ANGELES, LLC (Continued)**

**1000128757**

Specific Gravity: 100  
Waste Code: Not reported  
Quantity: 00450  
Units: P - Pounds  
Number of Containers: 001  
Container Type: DF - Fiberboard or plastic drums (glass)  
Handling Method: R Material recovery of more than 75 percent of the total material.  
Specific Gravity: 100  
Waste Code: Not reported  
Quantity: 00400  
Units: P - Pounds  
Number of Containers: 001  
Container Type: DM - Metal drums, barrels  
Handling Method: R Material recovery of more than 75 percent of the total material.  
Specific Gravity: 100  
Waste Code: Not reported  
Quantity: 01000  
Units: P - Pounds  
Number of Containers: 002  
Container Type: DF - Fiberboard or plastic drums (glass)  
Handling Method: R Material recovery of more than 75 percent of the total material.  
Specific Gravity: 100  
Waste Code: Not reported  
Quantity: 00500  
Units: P - Pounds  
Number of Containers: 001  
Container Type: DF - Fiberboard or plastic drums (glass)  
Handling Method: R Material recovery of more than 75 percent of the total material.  
Specific Gravity: 100  
Year: 96

Document ID: NYB7216443  
Manifest Status: Completed copy  
Trans1 State ID: Not reported  
Trans2 State ID: Not reported  
Generator Ship Date: 960709  
Trans1 Recv Date: 960709  
Trans2 Recv Date: Not reported  
TSD Site Recv Date: 960716  
Part A Recv Date: 960719  
Part B Recv Date: 960729  
Generator EPA ID: CAD050806850  
Trans1 EPA ID: OKD981588791  
Trans2 EPA ID: Not reported  
TSDF ID: NYD048148175  
Waste Code: D009 - MERCURY 0.2 MG/L TCLP  
Quantity: 02800  
Units: P - Pounds  
Number of Containers: 001  
Container Type: DM - Metal drums, barrels  
Handling Method: R Material recovery of more than 75 percent of the total material.  
Specific Gravity: 100  
Waste Code: Not reported  
Quantity: 00850  
Units: P - Pounds  
Number of Containers: 002

Map ID  
Direction  
Distance  
Elevation

MAP FINDINGS

Site

Database(s)

EDR ID Number  
EPA ID Number

**CLEAN HARBORS LOS ANGELES, LLC (Continued)**

**1000128757**

Container Type: DM - Metal drums, barrels  
Handling Method: R Material recovery of more than 75 percent of the total material.  
Specific Gravity: 100  
Waste Code: Not reported  
Quantity: 00350  
Units: P - Pounds  
Number of Containers: 001  
Container Type: DF - Fiberboard or plastic drums (glass)  
Handling Method: R Material recovery of more than 75 percent of the total material.  
Specific Gravity: 100  
Waste Code: Not reported  
Quantity: 00400  
Units: P - Pounds  
Number of Containers: 001  
Container Type: DF - Fiberboard or plastic drums (glass)  
Handling Method: R Material recovery of more than 75 percent of the total material.  
Specific Gravity: 100  
Waste Code: Not reported  
Quantity: 00300  
Units: P - Pounds  
Number of Containers: 001  
Container Type: DM - Metal drums, barrels  
Handling Method: R Material recovery of more than 75 percent of the total material.  
Specific Gravity: 100  
Waste Code: Not reported  
Quantity: 00400  
Units: P - Pounds  
Number of Containers: 001  
Container Type: DF - Fiberboard or plastic drums (glass)  
Handling Method: R Material recovery of more than 75 percent of the total material.  
Specific Gravity: 100  
Year: 96

Document ID: NYG0453834  
Manifest Status: Not reported  
Trans1 State ID: NYD982792814  
Trans2 State ID: Not reported  
Generator Ship Date: 05/08/2000  
Trans1 Recv Date: 05/08/2000  
Trans2 Recv Date: Not reported  
TSD Site Recv Date: 05/22/2000  
Part A Recv Date: Not reported  
Part B Recv Date: Not reported  
Generator EPA ID: CAD050806850  
Trans1 EPA ID: NYD000632372  
Trans2 EPA ID: Not reported  
TSD ID: 71071NNY  
Waste Code: D001 - NON-LISTED IGNITABLE WASTES  
Quantity: 02950  
Units: P - Pounds  
Number of Containers: 010  
Container Type: DM - Metal drums, barrels  
Handling Method: B Incineration, heat recovery, burning.  
Specific Gravity: 01.00  
Year: 2000

Map ID  
Direction  
Distance  
Elevation

MAP FINDINGS

Site

Database(s)

EDR ID Number  
EPA ID Number

CLEAN HARBORS LOS ANGELES, LLC (Continued)

1000128757

[Click this hyperlink](#) while viewing on your computer to access  
23 additional NY\_MANIFEST: record(s) in the EDR Site Report.

SWEEPS UST:

Status: Not reported  
Comp Number: 1544  
Number: Not reported  
Board Of Equalization: 44-011862  
Ref Date: Not reported  
Act Date: Not reported  
Created Date: Not reported  
Tank Status: Not reported  
Owner Tank Id: Not reported  
Swrcb Tank Id: 19-050-001544-000001  
Actv Date: Not reported  
Capacity: 12000  
Tank Use: M.V. FUEL  
Stg: PRODUCT  
Content: DIESEL  
Number Of Tanks: 2

Status: Not reported  
Comp Number: 1544  
Number: Not reported  
Board Of Equalization: 44-011862  
Ref Date: Not reported  
Act Date: Not reported  
Created Date: Not reported  
Tank Status: Not reported  
Owner Tank Id: Not reported  
Swrcb Tank Id: 19-050-001544-000002  
Actv Date: Not reported  
Capacity: 5000  
Tank Use: M.V. FUEL  
Stg: PRODUCT  
Content: REG UNLEADED  
Number Of Tanks: Not reported

CHMIRS:

OES Incident Number: '10-7762  
OES notification: 12/22/2010 11:00:00 AM  
OES Date: Not reported  
OES Time: Not reported  
Incident Date: Not reported  
**Date Completed: Not reported**  
Property Use: Not reported  
Agency Id Number: Not reported  
Agency Incident Number: Not reported  
Time Notified: Not reported  
Time Completed: Not reported  
Surrounding Area: Not reported  
Estimated Temperature: Not reported  
Property Management: Not reported  
Special Studies 1: Not reported  
Special Studies 2: Not reported

Map ID  
Direction  
Distance  
Elevation

MAP FINDINGS

Site

Database(s)

EDR ID Number  
EPA ID Number

**CLEAN HARBORS LOS ANGELES, LLC (Continued)**

**1000128757**

Special Studies 3: Not reported  
Special Studies 4: Not reported  
Special Studies 5: Not reported  
Special Studies 6: Not reported  
More Than Two Substances Involved?: Not reported  
Resp Agency Personel # Of Decontaminated: Not reported  
Responding Agency Personel # Of Injuries: Not reported  
Responding Agency Personel # Of Fatalities: Not reported  
Others Number Of Decontaminated: Not reported  
Others Number Of Injuries: Not reported  
Others Number Of Fatalities: Not reported  
Vehicle Make/year: Not reported  
Vehicle License Number: Not reported  
Vehicle State: Not reported  
Vehicle Id Number: Not reported  
CA/DOT/PUC/ICC Number: Not reported  
Company Name: Not reported  
Reporting Officer Name/ID: Not reported  
Report Date: Not reported  
Comments: Not reported  
Facility Telephone: Not reported  
Waterway Involved: No  
Waterway: Not reported  
Spill Site: Other  
Cleanup By: Unknown  
Containment: Not reported  
What Happened: Not reported  
Type: Not reported  
Measure: Gal(s)  
Other: Not reported  
Date/Time: 1600  
Year: 2010  
Agency: NRC  
Incident Date: 12/21/2010  
Admin Agency: Los Angeles City Fire Department  
Amount: Not reported  
Contained: Unknown  
Site Type: Not reported  
E Date: Not reported  
Substance: Polychlorinated Biphenyls  
Quantity Released: 1000  
BBLS: Not reported  
Cups: Not reported  
CUFT: Not reported  
Gallons: Not reported  
Grams: Not reported  
Pounds: Not reported  
Liters: Not reported  
Ounces: Not reported  
Pints: Not reported  
Quarts: Not reported  
Sheen: Not reported  
Tons: Not reported  
Unknown: Not reported  
Evacuations: Not reported  
Number of Injuries: Not reported  
Number of Fatalities: Not reported

Map ID  
Direction  
Distance  
Elevation

MAP FINDINGS

Site

Database(s)

EDR ID Number  
EPA ID Number

**CLEAN HARBORS LOS ANGELES, LLC (Continued)**

**1000128757**

Description: Caller states the responsible party had a spill of PCB oil from a storage tank occur on their property due to an overflow caused by operator error. Caller states they did not properly clean up the spilled material and the caller also suspects they did not report the incident to the proper authorities.

OES Incident Number: 05-5876  
OES notification: 10/11/200501:06:33 PM  
OES Date: Not reported  
OES Time: Not reported  
Incident Date: Not reported  
**Date Completed: Not reported**  
Property Use: Not reported  
Agency Id Number: Not reported  
Agency Incident Number: Not reported  
Time Notified: Not reported  
Time Completed: Not reported  
Surrounding Area: Not reported  
Estimated Temperature: Not reported  
Property Management: Not reported  
Special Studies 1: Not reported  
Special Studies 2: Not reported  
Special Studies 3: Not reported  
Special Studies 4: Not reported  
Special Studies 5: Not reported  
Special Studies 6: Not reported  
More Than Two Substances Involved?: Not reported  
Resp Agncy Personel # Of Decontaminated: Not reported  
Responding Agency Personel # Of Injuries: Not reported  
Responding Agency Personel # Of Fatalities: Not reported  
Others Number Of Decontaminated: Not reported  
Others Number Of Injuries: Not reported  
Others Number Of Fatalities: Not reported  
Vehicle Make/year: Not reported  
Vehicle License Number: Not reported  
Vehicle State: Not reported  
Vehicle Id Number: Not reported  
CA/DOT/PUC/ICC Number: Not reported  
Company Name: Not reported  
Reporting Officer Name/ID: Not reported  
Report Date: Not reported  
Comments: Not reported  
Facility Telephone: Not reported  
Waterway Involved: Not reported  
Waterway: Not reported  
Spill Site: Not reported  
Cleanup By: Unknown  
Containment: Not reported  
What Happened: Not reported  
Type: Not reported  
Measure: Not reported  
Other: Not reported  
Date/Time: Not reported  
Year: 2005  
Agency: NRC  
Incident Date: 10/11/200512:00:00 AM  
Admin Agency: Los Angeles City Fire Department

Map ID  
Direction  
Distance  
Elevation

MAP FINDINGS

Site

Database(s)

EDR ID Number  
EPA ID Number

**CLEAN HARBORS LOS ANGELES, LLC (Continued)**

**1000128757**

Amount: Not reported  
Contained: Yes  
Site Type: Other  
E Date: Not reported  
Substance: Polychlorinated Biphenyls  
Quantity Released: Not reported  
BBLS: 0  
Cups: 0  
CUFT: 0  
Gallons: 25  
Grams: 0  
Pounds: 0  
Liters: 0  
Ounces: 0  
Pints: 0  
Quarts: 0  
Sheen: 0  
Tons: 0  
Unknown: 0  
Evacuations: 0  
Number of Injuries: 0  
Number of Fatalities: 0  
Description: Per NRC Fax: Mineral Oil containing PCB's released from a decommissioned transformer due to transformer was knocked over and broke in the process of moving it. PCB content is 500,000 Parts per million. REMEDIAL ACTIONS, clean up was being initiated.. Asphalt is being cut-up and putting aside for disposal.

**HAZNET:**

Year: 2002  
Gepaid: CAD050806850  
Contact: ROGER FOX/ENVIRONMENTAL MGR  
Telephone: 3232772500  
Mailing Name: Not reported  
Mailing Address: 5756 ALBA ST  
Mailing City,St,Zip: LOS ANGELES, CA 900583808  
Gen County: Los Angeles  
TSD EPA ID: Not reported  
TSD County: Kern  
Waste Category: Off-specification, aged or surplus organics  
Disposal Method: Not reported  
Tons: 41.46  
Facility County: Not reported

Year: 2002  
Gepaid: CAD050806850  
Contact: ROGER FOX/ENVIRONMENTAL MGR  
Telephone: 3232772500  
Mailing Name: Not reported  
Mailing Address: 5756 ALBA ST  
Mailing City,St,Zip: LOS ANGELES, CA 900583808  
Gen County: Los Angeles  
TSD EPA ID: Not reported  
TSD County: Kern  
Waste Category: Off-specification, aged or surplus organics  
Disposal Method: D80  
Tons: 0.16

Map ID  
Direction  
Distance  
Elevation

MAP FINDINGS

Site

Database(s)

EDR ID Number  
EPA ID Number

**CLEAN HARBORS LOS ANGELES, LLC (Continued)**

**1000128757**

Facility County: Not reported  
  
Year: 2002  
Gepaid: CAD050806850  
Contact: ROGER FOX/ENVIRONMENTAL MGR  
Telephone: 3232772500  
Mailing Name: Not reported  
Mailing Address: 5756 ALBA ST  
Mailing City,St,Zip: LOS ANGELES, CA 900583808  
Gen County: Los Angeles  
TSD EPA ID: Not reported  
TSD County: Kern  
Waste Category: Off-specification, aged or surplus organics  
Disposal Method: T01  
Tons: 24.88  
Facility County: Not reported

Year: 2002  
Gepaid: CAD050806850  
Contact: ROGER FOX/ENVIRONMENTAL MGR  
Telephone: 3232772500  
Mailing Name: Not reported  
Mailing Address: 5756 ALBA ST  
Mailing City,St,Zip: LOS ANGELES, CA 900583808  
Gen County: Los Angeles  
TSD EPA ID: Not reported  
TSD County: Santa Clara  
Waste Category: Off-specification, aged or surplus organics  
Disposal Method: Not reported  
Tons: 0.12  
Facility County: Not reported

Year: 2002  
Gepaid: CAD050806850  
Contact: ROGER FOX/ENVIRONMENTAL MGR  
Telephone: 3232772500  
Mailing Name: Not reported  
Mailing Address: 5756 ALBA ST  
Mailing City,St,Zip: LOS ANGELES, CA 900583808  
Gen County: Los Angeles  
TSD EPA ID: Not reported  
TSD County: Santa Clara  
Waste Category: Off-specification, aged or surplus organics  
Disposal Method: H01  
Tons: 4.32  
Facility County: Not reported

[Click this hyperlink](#) while viewing on your computer to access 1587 additional CA\_HAZNET: record(s) in the EDR Site Report.

EMI:

Year: 1997  
County Code: 19  
Air Basin: SC  
Facility ID: 27992  
Air District Name: SC  
SIC Code: 9511

Map ID  
Direction  
Distance  
Elevation

MAP FINDINGS

Site

Database(s)

EDR ID Number  
EPA ID Number

**CLEAN HARBORS LOS ANGELES, LLC (Continued)**

**1000128757**

Air District Name: SOUTH COAST AQMD  
Community Health Air Pollution Info System: Not reported  
Consolidated Emission Reporting Rule: Not reported  
Total Organic Hydrocarbon Gases Tons/Yr: 0  
Reactive Organic Gases Tons/Yr: 0  
Carbon Monoxide Emissions Tons/Yr: 0  
NOX - Oxides of Nitrogen Tons/Yr: 0  
SOX - Oxides of Sulphur Tons/Yr: 0  
Particulate Matter Tons/Yr: 0  
Part. Matter 10 Micrometers & Smlr Tons/Yr: 0

Year: 1998  
County Code: 19  
Air Basin: SC  
Facility ID: 27992  
Air District Name: SC  
SIC Code: 9511  
Air District Name: SOUTH COAST AQMD  
Community Health Air Pollution Info System: Not reported  
Consolidated Emission Reporting Rule: Not reported  
Total Organic Hydrocarbon Gases Tons/Yr: 0  
Reactive Organic Gases Tons/Yr: 0  
Carbon Monoxide Emissions Tons/Yr: 0  
NOX - Oxides of Nitrogen Tons/Yr: 0  
SOX - Oxides of Sulphur Tons/Yr: 0  
Particulate Matter Tons/Yr: 0  
Part. Matter 10 Micrometers & Smlr Tons/Yr: 0

Year: 1999  
County Code: 19  
Air Basin: SC  
Facility ID: 27992  
Air District Name: SC  
SIC Code: 9511  
Air District Name: SOUTH COAST AQMD  
Community Health Air Pollution Info System: Not reported  
Consolidated Emission Reporting Rule: Not reported  
Total Organic Hydrocarbon Gases Tons/Yr: 0  
Reactive Organic Gases Tons/Yr: 0  
Carbon Monoxide Emissions Tons/Yr: 0  
NOX - Oxides of Nitrogen Tons/Yr: 0  
SOX - Oxides of Sulphur Tons/Yr: 0  
Particulate Matter Tons/Yr: 0  
Part. Matter 10 Micrometers & Smlr Tons/Yr: 0

Year: 2000  
County Code: 19  
Air Basin: SC  
Facility ID: 27992  
Air District Name: SC  
SIC Code: 9511  
Air District Name: SOUTH COAST AQMD  
Community Health Air Pollution Info System: Not reported  
Consolidated Emission Reporting Rule: Not reported  
Total Organic Hydrocarbon Gases Tons/Yr: 0  
Reactive Organic Gases Tons/Yr: 0  
Carbon Monoxide Emissions Tons/Yr: 0

Map ID  
Direction  
Distance  
Elevation

MAP FINDINGS

Site

Database(s)

EDR ID Number  
EPA ID Number

**CLEAN HARBORS LOS ANGELES, LLC (Continued)**

**1000128757**

NOX - Oxides of Nitrogen Tons/Yr: 0  
SOX - Oxides of Sulphur Tons/Yr: 0  
Particulate Matter Tons/Yr: 0  
Part. Matter 10 Micrometers & Smlr Tons/Yr: 0  
  
Year: 2001  
County Code: 19  
Air Basin: SC  
Facility ID: 27992  
Air District Name: SC  
SIC Code: 9511  
Air District Name: SOUTH COAST AQMD  
Community Health Air Pollution Info System: Not reported  
Consolidated Emission Reporting Rule: Not reported  
Total Organic Hydrocarbon Gases Tons/Yr: 0  
Reactive Organic Gases Tons/Yr: 0  
Carbon Monoxide Emissions Tons/Yr: 0  
NOX - Oxides of Nitrogen Tons/Yr: 0  
SOX - Oxides of Sulphur Tons/Yr: 0  
Particulate Matter Tons/Yr: 0  
Part. Matter 10 Micrometers & Smlr Tons/Yr: 0

**ENVIROSTOR:**

Site Type: Corrective Action  
Site Type Detailed: Corrective Action  
Acres: 0  
NPL: NO  
Regulatory Agencies: SMBRP  
Lead Agency: WM  
Program Manager: WILLIAM JEFFERS  
Supervisor: Allan Plaza  
Division Branch: Cleanup Chatsworth  
Facility ID: 80001406  
Site Code: 530010  
Assembly: 46  
Senate: 22  
Special Program: Not reported  
Status: \* Completed  
Status Date: 01/01/2008  
Restricted Use: NO  
Site Mgmt. Req.: NONE SPECIFIED  
Funding: Not reported  
Latitude: 33.9898191755386  
Longitude: -118.238781988621  
APN: 5105009012  
Past Use: NONE SPECIFIED  
Potential COC: NONE SPECIFIED  
Confirmed COC: NONE SPECIFIED  
Potential Description: NONE SPECIFIED  
Alias Name: 5105009012  
Alias Type: APN  
Alias Name: CAD050806850  
Alias Type: EPA Identification Number  
Alias Name: 530010  
Alias Type: Project Code (Site Code)  
Alias Name: 80001406  
Alias Type: Envirostor ID Number

Map ID  
Direction  
Distance  
Elevation

MAP FINDINGS

Site

Database(s)

EDR ID Number  
EPA ID Number

**CLEAN HARBORS LOS ANGELES, LLC (Continued)**

**1000128757**

Completed Info:

Completed Area Name: Sites With No Operable Unit  
Completed Sub Area Name: ENTIRE FACILITY  
Completed Document Type: RCRA Facility Assessment Report  
Completed Date: 06/15/1989  
Comments: Not reported

Completed Area Name: Sites With No Operable Unit  
Completed Sub Area Name: ENTIRE FACILITY  
Completed Document Type: \* CA Process is Terminated  
Completed Date: 06/15/1989  
Comments: Not reported

Completed Area Name: Sites With No Operable Unit  
Completed Sub Area Name: ENTIRE FACILITY  
Completed Document Type: Preliminary Assessment Report  
Completed Date: 08/01/1988  
Comments: Not reported

Completed Area Name: Sites With No Operable Unit  
Completed Sub Area Name: ENTIRE FACILITY  
Completed Document Type: Preliminary Assessment Report  
Completed Date: 06/10/1988  
Comments: Not reported

Future Area Name: Not reported  
Future Sub Area Name: Not reported  
Future Document Type: Not reported  
Future Due Date: Not reported  
Schedule Area Name: Not reported  
Schedule Sub Area Name: Not reported  
Schedule Document Type: Not reported  
Schedule Due Date: Not reported  
Schedule Revised Date: Not reported

FINANCIAL ASSURANCE:

EPA ID Number: CAD050806850  
Closure Mechanism: Ins  
Closure Amount: 3,471,954  
Post Clousure Mechanism: Not reported  
Post Clousure Amount: Not reported  
Corrective Action Mechanism: Not reported  
Corrective Action Amount: Not reported  
Sudden Mecahanism Type: Ins  
Sudden Mecahanism Amount: 2,000,000  
Non Sudden Mecahanism Type: Ins  
Non Sudden Mecahanism Amount: 6,000,000

HWP:

EPA Id: CAD050806850  
Latitude: 33.989861  
Longitude: -118.239068  
Facility Type: HAZ WASTE - OPERATING PERMIT  
Cleanup Status: Completed  
Region: SOUTHERN CALIFORNIA PERMITS AND CORRECTIVE ACTION  
Permit Maintenance Lead: Not reported

Map ID  
Direction  
Distance  
Elevation

MAP FINDINGS

Site

Database(s)

EDR ID Number  
EPA ID Number

**CLEAN HARBORS LOS ANGELES, LLC (Continued)**

**1000128757**

Permit Renewal Lead: RICARDO GONZALEZ  
Corrective Action Lead: WILLIAM JEFFERS  
Supervisor: Not reported  
Site Code: 530010  
Assembly District: 46  
Senate District: 22  
Public Information Officer: Not reported  
Facility Status: Active facility - Permitted: Clean Harbors Los Angeles, LLC (CHLA) (former Safety-Kleen (Los Angeles) Inc., Laidlaw Environmental Services, Rollins OPC Inc., and Oil Process Company), located at 5756 Alba Street in Los Angeles, California, provides storage, treatment, and transfer of offsite generated wastes from several industries. CHLA was issued a hazardous waste permit in 1989. Waste management units at the existing facility include a drum storage area, roll off container storage area and a series of waste storage/treatment tanks.

Site History: Not reported

HWP:

EPA Id: CAD050806850  
Unit Names: CONTAIN1-storage pad, CONTAIN2-Storage Warehouse, CONTAIN3-Processing Building, CONTAIN4-Storage Area B, CONTAIN5-Rolloff Storage, CONTAIN6-New Storage pad, OTHRTRT1-Blending, TANKSTR1-Wastewater Unit, TANKTRT1-Wastewater unit  
Event Description: CLASS 1 MODIFICATION, NO PRIOR APPROVAL REQUIRED  
Actual Date: 2001-03-05 00:00:00  
Doc Comments: Not reported

EPA Id: CAD050806850  
Unit Names: CONTAIN1-storage pad, OTHRTRT1-Blending, TANKSTR1-Wastewater Unit, TANKTRT1-Wastewater unit  
Event Description: CLASS 2 MODIFICATION  
Actual Date: 1994-03-17 00:00:00  
Doc Comments: Not reported

EPA Id: CAD050806850  
Unit Names: CONTAIN1-storage pad, TANKSTR1-Wastewater Unit, TANKTRT1-Wastewater unit  
Event Description: Final Permit Effective  
Actual Date: 1985-06-03 00:00:00  
Doc Comments: Not reported

EPA Id: CAD050806850  
Unit Names: CONTAIN1-storage pad, OTHRTRT1-Blending, TANKSTR1-Wastewater Unit, TANKTRT1-Wastewater unit  
Event Description: Notice of Deficiency  
Actual Date: 1989-11-05 00:00:00  
Doc Comments: Not reported

EPA Id: CAD050806850  
Unit Names: CONTAIN1-storage pad, CONTAIN2-Storage Warehouse, CONTAIN3-Processing Building, CONTAIN4-Storage Area B, CONTAIN5-Rolloff Storage, CONTAIN6-New Storage pad, OTHRTRT1-Blending, TANKSTR1-Wastewater Unit, TANKTRT1-Wastewater unit  
Event Description: Determined To Be Complete and Technically Adequate  
Actual Date: 1990-01-25 00:00:00  
Doc Comments: Not reported

EPA Id: CAD050806850

Map ID  
Direction  
Distance  
Elevation

MAP FINDINGS

Site

Database(s)

EDR ID Number  
EPA ID Number

**CLEAN HARBORS LOS ANGELES, LLC (Continued)**

**1000128757**

Unit Names: CONTAIN1-storage pad, CONTAIN2-Storage Warehouse, CONTAIN3-Processing Building, CONTAIN4-Storage Area B, CONTAIN5-Rolloff Storage, CONTAIN6-New Storage pad, OTHRTRT1-Blending, TANKSTR1-Wastewater Unit, TANKTRT1-Wastewater unit  
Event Description: Modification Other Than Groundwater  
Actual Date: 1994-02-14 00:00:00  
Doc Comments: Not reported

EPA Id: CAD050806850  
Unit Names: CONTAIN1-storage pad, OTHRTRT1-Blending, TANKSTR1-Wastewater Unit, TANKTRT1-Wastewater unit  
Event Description: Modification Other Than Groundwater Monitoring or Corrective Action  
Actual Date: 1995-01-26 00:00:00  
Doc Comments: Not reported

EPA Id: CAD050806850  
Unit Names: CONTAIN1-storage pad, TANKSTR1-Wastewater Unit, TANKTRT1-Wastewater unit  
Event Description: Part B Call-In  
Actual Date: 1982-01-01 00:00:00  
Doc Comments: Not reported

EPA Id: CAD050806850  
Unit Names: CONTAIN1-storage pad, CONTAIN2-Storage Warehouse, CONTAIN3-Processing Building, CONTAIN4-Storage Area B, CONTAIN5-Rolloff Storage, CONTAIN6-New Storage pad, OTHRTRT1-Blending, TANKSTR1-Wastewater Unit, TANKTRT1-Wastewater unit  
Event Description: Draft Permit Issued  
Actual Date: 1990-02-01 00:00:00  
Doc Comments: Not reported

EPA Id: CAD050806850  
Unit Names: CONTAIN1-storage pad, CONTAIN2-Storage Warehouse, CONTAIN3-Processing Building, CONTAIN4-Storage Area B, CONTAIN5-Rolloff Storage, CONTAIN6-New Storage pad, OTHRTRT1-Blending, TANKSTR1-Wastewater Unit, TANKTRT1-Wastewater unit  
Event Description: Notice of Deficiency  
Actual Date: 1989-07-18 00:00:00  
Doc Comments: Not reported

EPA Id: CAD050806850  
Unit Names: CONTAIN1-storage pad, CONTAIN2-Storage Warehouse, CONTAIN3-Processing Building, CONTAIN4-Storage Area B, CONTAIN5-Rolloff Storage, CONTAIN6-New Storage pad, OTHRTRT1-Blending, TANKSTR1-Wastewater Unit, TANKTRT1-Wastewater unit  
Event Description: CLASS 1 MODIFICATION, PRIOR APPROVAL REQUIRED  
Actual Date: 1992-07-29 00:00:00  
Doc Comments: Not reported

EPA Id: CAD050806850  
Unit Names: CONTAIN1-storage pad, TANKSTR1-Wastewater Unit, TANKTRT1-Wastewater unit  
Event Description: Draft Permit Issued  
Actual Date: 1985-02-08 00:00:00  
Doc Comments: Not reported

EPA Id: CAD050806850

Map ID  
Direction  
Distance  
Elevation

MAP FINDINGS

Site

Database(s)

EDR ID Number  
EPA ID Number

**CLEAN HARBORS LOS ANGELES, LLC (Continued)**

**1000128757**

Unit Names: CONTAIN1-storage pad, CONTAIN2-Storage Warehouse, CONTAIN3-Processing Building, CONTAIN4-Storage Area B, CONTAIN5-Rolloff Storage, CONTAIN6-New Storage pad, OTHRTRT1-Blending, TANKSTR1-Wastewater Unit, TANKTRT1-Wastewater unit

Event Description: Modification Other Than Groundwater Monitoring or Corrective Action

Actual Date: 1992-08-29 00:00:00

Doc Comments: Not reported

EPA Id: CAD050806850

Unit Names: CONTAIN1-storage pad, OTHRTRT1-Blending, TANKSTR1-Wastewater Unit, TANKTRT1-Wastewater unit

Event Description: Public Notice Issued of Hearing

Actual Date: 1990-02-01 00:00:00

Doc Comments: Not reported

EPA Id: CAD050806850

Unit Names: CONTAIN1-storage pad, CONTAIN2-Storage Warehouse, CONTAIN3-Processing Building, CONTAIN4-Storage Area B, CONTAIN5-Rolloff Storage, CONTAIN6-New Storage pad, OTHRTRT1-Blending, TANKSTR1-Wastewater Unit, TANKTRT1-Wastewater unit

Event Description: Final Permit Effective

Actual Date: 1990-08-27 00:00:00

Doc Comments: Not reported

EPA Id: CAD050806850

Unit Names: CONTAIN1-storage pad, CONTAIN2-Storage Warehouse, CONTAIN3-Processing Building, CONTAIN4-Storage Area B, CONTAIN5-Rolloff Storage, CONTAIN6-New Storage pad, OTHRTRT1-Blending, TANKSTR1-Wastewater Unit, TANKTRT1-Wastewater unit

Event Description: Part B Call-In

Actual Date: 1994-06-27 00:00:00

Doc Comments: Not reported

EPA Id: CAD050806850

Unit Names: CONTAIN1-storage pad, CONTAIN2-Storage Warehouse, CONTAIN3-Processing Building, CONTAIN4-Storage Area B, CONTAIN5-Rolloff Storage, CONTAIN6-New Storage pad, OTHRTRT1-Blending, TANKSTR1-Wastewater Unit, TANKTRT1-Wastewater unit

Event Description: CLASS 2 MODIFICATION

Actual Date: 1995-01-26 00:00:00

Doc Comments: Not reported

EPA Id: CAD050806850

Unit Names: CONTAIN1-storage pad, CONTAIN2-Storage Warehouse, CONTAIN3-Processing Building, CONTAIN4-Storage Area B, CONTAIN5-Rolloff Storage, CONTAIN6-New Storage pad, OTHRTRT1-Blending, TANKSTR1-Wastewater Unit, TANKTRT1-Wastewater unit

Event Description: CLASS 1 MODIFICATION, PRIOR APPROVAL REQUIRED

Actual Date: 1997-11-07 00:00:00

Doc Comments: Not reported

EPA Id: CAD050806850

Unit Names: CONTAIN2-Storage Warehouse, CONTAIN3-Processing Building, CONTAIN4-Storage Area B, CONTAIN5-Rolloff Storage, CONTAIN6-New Storage pad, OTHRTRT1-Blending, TANKSTR1-Wastewater Unit, TANKTRT1-Wastewater unit

Event Description: Notice of Deficiency

Map ID  
Direction  
Distance  
Elevation

MAP FINDINGS

Site

Database(s)

EDR ID Number  
EPA ID Number

**CLEAN HARBORS LOS ANGELES, LLC (Continued)**

**1000128757**

Actual Date: 1997-06-24 00:00:00  
Doc Comments: 1st NOD

EPA Id: CAD050806850  
Unit Names: CONTAIN2-Storage Warehouse, CONTAIN3-Processing Building, CONTAIN4-Storage Area B, CONTAIN5-Rolloff Storage, CONTAIN6-New Storage pad, OTHRTRT1-Blending, TANKSTR1-Wastewater Unit, TANKTRT1-Wastewater unit

Event Description: Part B Call-In  
Actual Date: 1994-06-27 00:00:00  
Doc Comments: Not reported

EPA Id: CAD050806850  
Unit Names: CONTAIN1-storage pad, CONTAIN2-Storage Warehouse, CONTAIN3-Processing Building, CONTAIN4-Storage Area B, CONTAIN5-Rolloff Storage, CONTAIN6-New Storage pad, OTHRTRT1-Blending, TANKSTR1-Wastewater Unit, TANKTRT1-Wastewater unit

Event Description: Initial Submittal  
Actual Date: 1991-02-21 00:00:00  
Doc Comments: Not reported

EPA Id: CAD050806850  
Unit Names: CONTAIN1-storage pad, TANKSTR1-Wastewater Unit, TANKTRT1-Wastewater unit

Event Description: Notice of Deficiency  
Actual Date: 1984-11-20 00:00:00  
Doc Comments: Not reported

EPA Id: CAD050806850  
Unit Names: CONTAIN2-Storage Warehouse, CONTAIN3-Processing Building, CONTAIN4-Storage Area B, CONTAIN5-Rolloff Storage, CONTAIN6-New Storage pad, OTHRTRT1-Blending, TANKSTR1-Wastewater Unit, TANKTRT1-Wastewater unit

Event Description: Notice of Deficiency  
Actual Date: 1989-06-30 00:00:00  
Doc Comments: Not reported

EPA Id: CAD050806850  
Unit Names: CONTAIN2-Storage Warehouse, CONTAIN3-Processing Building, CONTAIN4-Storage Area B, CONTAIN5-Rolloff Storage, CONTAIN6-New Storage pad, OTHRTRT1-Blending, TANKSTR1-Wastewater Unit, TANKTRT1-Wastewater unit

Event Description: Modification Other Than Groundwater  
Actual Date: 1997-05-30 00:00:00  
Doc Comments: Not reported

EPA Id: CAD050806850  
Unit Names: CONTAIN2-Storage Warehouse, CONTAIN3-Processing Building, CONTAIN4-Storage Area B, CONTAIN5-Rolloff Storage, CONTAIN6-New Storage pad, OTHRTRT1-Blending, TANKSTR1-Wastewater Unit, TANKTRT1-Wastewater unit

Event Description: Notice of Deficiency  
Actual Date: 2002-02-25 00:00:00  
Doc Comments: 2nd NOD

EPA Id: CAD050806850  
Unit Names: CONTAIN1-storage pad, CONTAIN2-Storage Warehouse, CONTAIN3-Processing

Map ID  
 Direction  
 Distance  
 Elevation

MAP FINDINGS

Site

Database(s)

EDR ID Number  
 EPA ID Number

**CLEAN HARBORS LOS ANGELES, LLC (Continued)**

**1000128757**

Event Description: Building, CONTAIN4-Storage Area B, CONTAIN5-Rolloff Storage, CONTAIN6-New Storage pad, OTHRTRT1-Blending, TANKSTR1-Wastewater Unit, TANKTRT1-Wastewater unit  
 Notice of Deficiency  
 Actual Date: 2006-07-14 00:00:00  
 Doc Comments: NOD3

EPA Id: CAD050806850  
 Unit Names: CONTAIN1-storage pad, CONTAIN2-Storage Warehouse, CONTAIN3-Processing Building, CONTAIN4-Storage Area B, CONTAIN5-Rolloff Storage, CONTAIN6-New Storage pad, OTHRTRT1-Blending, TANKSTR1-Wastewater Unit, TANKTRT1-Wastewater unit

Event Description: CLASS 1 MODIFICATION, PRIOR APPROVAL REQUIRED  
 Actual Date: 2003-06-30 00:00:00  
 Doc Comments: Not reported

EPA Id: CAD050806850  
 Unit Names: CONTAIN1-storage pad, CONTAIN2-Storage Warehouse, CONTAIN3-Processing Building, CONTAIN4-Storage Area B, CONTAIN5-Rolloff Storage, CONTAIN6-New Storage pad, OTHRTRT1-Blending, TANKSTR1-Wastewater Unit, TANKTRT1-Wastewater unit

Event Description: CLASS 1 MODIFICATION, PRIOR APPROVAL REQUIRED  
 Actual Date: 2002-08-26 00:00:00  
 Doc Comments: Not reported

HWP:

EPA Id: CAD050806850  
 Unit Names: CONTAIN1-storage pad  
 Event Description: Clean Closure Acceptable  
 Actual Date: 1992-09-29 00:00:00  
 Doc Comments: Not reported

EPA Id: CAD050806850  
 Unit Names: CONTAIN1-storage pad  
 Event Description: Receive Closure Certification  
 Actual Date: 1992-08-17 00:00:00  
 Doc Comments: Not reported

**R74 BLUE CORAL INC./FORMER MCKAY**  
**WSW 1920 RANDOLPH ST**  
**1/2-1 LOS ANGELES, CA 90255**

**LUST S102425469**  
**HWP N/A**

**0.509 mi.**  
**2688 ft. Site 1 of 4 in cluster R**

**Relative: Lower**

LUST:  
 Region: STATE  
 Global Id: T0603701298  
 Latitude: 33.9864525  
 Longitude: -118.2383263  
 Case Type: LUST Cleanup Site  
 Status: Completed - Case Closed  
 Status Date: 08/29/1996  
 Lead Agency: LOS ANGELES RWQCB (REGION 4)  
 Case Worker: YR  
 Local Agency: LOS ANGELES COUNTY  
 RB Case Number: 902550034

**Actual: 177 ft.**

Map ID  
Direction  
Distance  
Elevation

MAP FINDINGS

Site

Database(s)

EDR ID Number  
EPA ID Number

**BLUE CORAL INC./FORMER MCKAY (Continued)**

**S102425469**

LOC Case Number: Not reported  
File Location: Not reported  
Potential Media Affect: Soil  
Potential Contaminants of Concern: Xylene  
Site History: Not reported

[Click here to access the California GeoTracker records for this facility:](#)

LUST:

Global Id: T0603701298  
Contact Type: Regional Board Caseworker  
Contact Name: YUE RONG  
Organization Name: LOS ANGELES RWQCB (REGION 4)  
Address: 320 W. 4TH ST., SUITE 200  
City: Los Angeles  
Email: yrong@waterboards.ca.gov  
Phone Number: Not reported

Global Id: T0603701298  
Contact Type: Local Agency Caseworker  
Contact Name: JOHN AWUJO  
Organization Name: LOS ANGELES COUNTY  
Address: 900 S FREMONT AVE  
City: ALHAMBRA  
Email: Not reported  
Phone Number: 6264583507

LUST:

Global Id: T0603701298  
Action Type: Other  
Date: 1950-01-01 00:00:00  
Action: Leak Reported

LUST REG 4:

Region: 4  
Regional Board: 04  
County: Los Angeles  
facid: 902550034  
Status: Case Closed  
Substance: Xylene  
Substance Quantity: Not reported  
Local Case No: Not reported  
Case Type: Soil  
Abatement Method Used at the Site: VEIT  
Global ID: T0603701298  
W Global ID: Not reported  
Staff: UNK  
Local Agency: 19000  
Cross Street: WILMINGTON AVE  
Enforcement Type: Not reported  
Date Leak Discovered: Not reported  
Date Leak First Reported: 2/26/1990  
Date Leak Record Entered: 2/19/1990  
Date Confirmation Began: Not reported  
Date Leak Stopped: Not reported  
Date Case Last Changed on Database: 7/3/1996

Map ID  
Direction  
Distance  
Elevation

MAP FINDINGS

Site

Database(s)

EDR ID Number  
EPA ID Number

**BLUE CORAL INC./FORMER MCKAY (Continued)**

**S102425469**

Date the Case was Closed: 8/29/1996  
How Leak Discovered: Not reported  
How Leak Stopped: Not reported  
Cause of Leak: Not reported  
Leak Source: Not reported  
Operator: MARTIN, GERLAD E OLD#012259  
Water System: Not reported  
Well Name: Not reported  
Approx. Dist To Production Well (ft): 1889.2805911512000684859565558  
Source of Cleanup Funding: F  
Preliminary Site Assessment Workplan Submitted: Not reported  
Preliminary Site Assessment Began: Not reported  
Pollution Characterization Began: Not reported  
Remediation Plan Submitted: Not reported  
Remedial Action Underway: 5/1/1996  
Post Remedial Action Monitoring Began: Not reported  
Enforcement Action Date: Not reported  
Historical Max MTBE Date: Not reported  
Hist Max MTBE Conc in Groundwater: Not reported  
Hist Max MTBE Conc in Soil: Not reported  
Significant Interim Remedial Action Taken: Not reported  
GW Qualifier: Not reported  
Soil Qualifier: Not reported  
Organization: Not reported  
Owner Contact: Not reported  
Responsible Party: BLUE CORAL, INC.  
RP Address: 33771 CABRILLO ISLE, MONARCH BEACH CA 92629  
Program: LUST  
Lat/Long: 33.9864525 / -1  
Local Agency Staff: Not reported  
Beneficial Use: Not reported  
Priority: Not reported  
Cleanup Fund Id: Not reported  
Suspended: Not reported  
Assigned Name: Not reported  
Summary: 16 TANKS REMOVED 12/21/95

HWP:

EPA Id: CAD008381360  
Latitude: 33.986632  
Longitude: -118.238921  
Facility Type: HAZ WASTE - UNDERGOING CLOSURE  
Cleanup Status: Not reported  
Region: SOUTHERN CALIFORNIA PERMITS AND CORRECTIVE ACTION  
Permit Maintenance Lead: Not reported  
Permit Renewal Lead: Not reported  
Corrective Action Lead: Not reported  
Supervisor: Not reported  
Site Code: Not reported  
Assembly District: Not reported  
Senate District: Not reported  
Public Information Officer: Not reported  
Facility Status: Not reported  
Site History: Not reported

HWP:

EPA Id: CAD008381360

Map ID  
 Direction  
 Distance  
 Elevation

MAP FINDINGS

Site

Database(s)

EDR ID Number  
 EPA ID Number

**BLUE CORAL INC./FORMER MCKAY (Continued)**

**S102425469**

Unit Names:	CONTAIN1
Event Description:	Part B Call-In
Actual Date:	1983-02-07 00:00:00
Doc Comments:	Not reported
EPA Id:	CAD008381360
Unit Names:	CONTAIN1, CONTAIN2, TANKSTR1
Event Description:	Received Withdrawal Request
Actual Date:	1988-08-11 00:00:00
Doc Comments:	Not reported
EPA Id:	CAD008381360
Unit Names:	TANKSTR1
Event Description:	INTENDS/CLOSED ALL WASTE HANDLING FACILITY
Actual Date:	1986-10-27 00:00:00
Doc Comments:	Not reported
EPA Id:	CAD008381360
Unit Names:	TANKSTR1
Event Description:	Initial Submittal
Actual Date:	1980-12-03 00:00:00
Doc Comments:	Not reported
EPA Id:	CAD008381360
Unit Names:	CONTAIN1, CONTAIN2
Event Description:	Agency (State or EPA) Determination
Actual Date:	1993-03-08 00:00:00
Doc Comments:	Not reported
EPA Id:	CAD008381360
Unit Names:	CONTAIN1, CONTAIN2, TANKSTR1
Event Description:	Approved Request
Actual Date:	1988-10-21 00:00:00
Doc Comments:	Not reported

R75  
 WSW  
 1/2-1  
 0.510 mi.  
 2693 ft.

**BLUE CORAL IN, MCKAY CHEMICAL DIV  
 1920 RANDOLPH ST  
 HUNTINGTON PARK, CA 90001**

**Site 2 of 4 in cluster R**

**SWEEPS UST  
 CHMIRS  
 EMI  
 ENVIROSTOR**

**S105629876  
 N/A**

**Relative:  
 Lower**

**SWEEPS UST:**  
 Status: A  
 Comp Number: 12259  
 Number: 9  
 Board Of Equalization: 44-009671  
 Ref Date: 06-30-89  
 Act Date: Not reported  
 Created Date: 06-30-89  
 Tank Status: A  
 Owner Tank Id: Not reported  
 Swrcb Tank Id: 19-000-012259-000001  
 Actv Date: 06-30-89  
 Capacity: Not reported  
 Tank Use: UNKNOWN  
 Stg: W  
 Content: Not reported

**Actual:  
 177 ft.**

Map ID  
Direction  
Distance  
Elevation

MAP FINDINGS

Site

Database(s)

EDR ID Number  
EPA ID Number

**BLUE CORAL IN, MCKAY CHEMICAL DIV (Continued)**

**S105629876**

Number Of Tanks: 16  
  
Status: A  
Comp Number: 12259  
Number: 9  
Board Of Equalization: 44-009671  
Ref Date: 06-30-89  
Act Date: Not reported  
Created Date: 06-30-89  
Tank Status: A  
Owner Tank Id: Not reported  
Swrcb Tank Id: 19-000-012259-000002  
Actv Date: 06-30-89  
Capacity: Not reported  
Tank Use: UNKNOWN  
Stg: W  
Content: Not reported  
Number Of Tanks: Not reported

Status: A  
Comp Number: 12259  
Number: 9  
Board Of Equalization: 44-009671  
Ref Date: 06-30-89  
Act Date: Not reported  
Created Date: 06-30-89  
Tank Status: A  
Owner Tank Id: Not reported  
Swrcb Tank Id: 19-000-012259-000003  
Actv Date: 06-30-89  
Capacity: Not reported  
Tank Use: UNKNOWN  
Stg: W  
Content: Not reported  
Number Of Tanks: Not reported

Status: A  
Comp Number: 12259  
Number: 9  
Board Of Equalization: 44-009671  
Ref Date: 06-30-89  
Act Date: Not reported  
Created Date: 06-30-89  
Tank Status: A  
Owner Tank Id: Not reported  
Swrcb Tank Id: 19-000-012259-000004  
Actv Date: 06-30-89  
Capacity: Not reported  
Tank Use: UNKNOWN  
Stg: W  
Content: Not reported  
Number Of Tanks: Not reported

Status: A  
Comp Number: 12259  
Number: 9  
Board Of Equalization: 44-009671

Map ID  
Direction  
Distance  
Elevation

MAP FINDINGS

Site

Database(s)

EDR ID Number  
EPA ID Number

**BLUE CORAL IN, MCKAY CHEMICAL DIV (Continued)**

**S105629876**

Ref Date: 06-30-89  
Act Date: Not reported  
Created Date: 06-30-89  
Tank Status: A  
Owner Tank Id: Not reported  
Swrcb Tank Id: 19-000-012259-000005  
Actv Date: 06-30-89  
Capacity: Not reported  
Tank Use: UNKNOWN  
Stg: W  
Content: Not reported  
Number Of Tanks: Not reported

Status: A  
Comp Number: 12259  
Number: 9  
Board Of Equalization: 44-009671  
Ref Date: 06-30-89  
Act Date: Not reported  
Created Date: 06-30-89  
Tank Status: A  
Owner Tank Id: Not reported  
Swrcb Tank Id: 19-000-012259-000006  
Actv Date: 06-30-89  
Capacity: Not reported  
Tank Use: UNKNOWN  
Stg: W  
Content: Not reported  
Number Of Tanks: Not reported

Status: A  
Comp Number: 12259  
Number: 9  
Board Of Equalization: 44-009671  
Ref Date: 06-30-89  
Act Date: Not reported  
Created Date: 06-30-89  
Tank Status: A  
Owner Tank Id: Not reported  
Swrcb Tank Id: 19-000-012259-000007  
Actv Date: 06-30-89  
Capacity: Not reported  
Tank Use: UNKNOWN  
Stg: W  
Content: Not reported  
Number Of Tanks: Not reported

Status: A  
Comp Number: 12259  
Number: 9  
Board Of Equalization: 44-009671  
Ref Date: 06-30-89  
Act Date: Not reported  
Created Date: 06-30-89  
Tank Status: A  
Owner Tank Id: Not reported  
Swrcb Tank Id: 19-000-012259-000008

Map ID  
Direction  
Distance  
Elevation

MAP FINDINGS

Site

Database(s)

EDR ID Number  
EPA ID Number

**BLUE CORAL IN, MCKAY CHEMICAL DIV (Continued)**

**S105629876**

Actv Date: 06-30-89  
Capacity: Not reported  
Tank Use: UNKNOWN  
Stg: W  
Content: Not reported  
Number Of Tanks: Not reported

Status: A  
Comp Number: 12259  
Number: 9  
Board Of Equalization: 44-009671  
Ref Date: 06-30-89  
Act Date: Not reported  
Created Date: 06-30-89  
Tank Status: A  
Owner Tank Id: Not reported  
Swrcb Tank Id: 19-000-012259-000009  
Actv Date: 06-30-89  
Capacity: Not reported  
Tank Use: UNKNOWN  
Stg: W  
Content: Not reported  
Number Of Tanks: Not reported

Status: A  
Comp Number: 12259  
Number: 9  
Board Of Equalization: 44-009671  
Ref Date: 06-30-89  
Act Date: Not reported  
Created Date: 06-30-89  
Tank Status: A  
Owner Tank Id: Not reported  
Swrcb Tank Id: 19-000-012259-000010  
Actv Date: 06-30-89  
Capacity: Not reported  
Tank Use: UNKNOWN  
Stg: W  
Content: Not reported  
Number Of Tanks: Not reported

Status: A  
Comp Number: 12259  
Number: 9  
Board Of Equalization: 44-009671  
Ref Date: 06-30-89  
Act Date: Not reported  
Created Date: 06-30-89  
Tank Status: A  
Owner Tank Id: Not reported  
Swrcb Tank Id: 19-000-012259-000011  
Actv Date: 06-30-89  
Capacity: Not reported  
Tank Use: UNKNOWN  
Stg: W  
Content: Not reported  
Number Of Tanks: Not reported

Map ID  
Direction  
Distance  
Elevation

MAP FINDINGS

Site

Database(s)

EDR ID Number  
EPA ID Number

**BLUE CORAL IN, MCKAY CHEMICAL DIV (Continued)**

**S105629876**

Status: A  
Comp Number: 12259  
Number: 9  
Board Of Equalization: 44-009671  
Ref Date: 06-30-89  
Act Date: Not reported  
Created Date: 06-30-89  
Tank Status: A  
Owner Tank Id: Not reported  
Swrcb Tank Id: 19-000-012259-000012  
Actv Date: 06-30-89  
Capacity: Not reported  
Tank Use: UNKNOWN  
Stg: W  
Content: Not reported  
Number Of Tanks: Not reported

Status: A  
Comp Number: 12259  
Number: 9  
Board Of Equalization: 44-009671  
Ref Date: 06-30-89  
Act Date: Not reported  
Created Date: 06-30-89  
Tank Status: A  
Owner Tank Id: Not reported  
Swrcb Tank Id: 19-000-012259-000013  
Actv Date: 06-30-89  
Capacity: Not reported  
Tank Use: UNKNOWN  
Stg: W  
Content: Not reported  
Number Of Tanks: Not reported

Status: A  
Comp Number: 12259  
Number: 9  
Board Of Equalization: 44-009671  
Ref Date: 06-30-89  
Act Date: Not reported  
Created Date: 06-30-89  
Tank Status: A  
Owner Tank Id: Not reported  
Swrcb Tank Id: 19-000-012259-000014  
Actv Date: 06-30-89  
Capacity: Not reported  
Tank Use: UNKNOWN  
Stg: W  
Content: Not reported  
Number Of Tanks: Not reported

Status: A  
Comp Number: 12259  
Number: 9  
Board Of Equalization: 44-009671  
Ref Date: 06-30-89  
Act Date: Not reported

Map ID  
Direction  
Distance  
Elevation

MAP FINDINGS

Site

Database(s)

EDR ID Number  
EPA ID Number

**BLUE CORAL IN, MCKAY CHEMICAL DIV (Continued)**

**S105629876**

Created Date: 06-30-89  
Tank Status: A  
Owner Tank Id: Not reported  
Swrcb Tank Id: 19-000-012259-000015  
Actv Date: 06-30-89  
Capacity: Not reported  
Tank Use: UNKNOWN  
Stg: W  
Content: Not reported  
Number Of Tanks: Not reported

Status: A  
Comp Number: 12259  
Number: 9  
Board Of Equalization: 44-009671  
Ref Date: 06-30-89  
Act Date: Not reported  
Created Date: 06-30-89  
Tank Status: A  
Owner Tank Id: Not reported  
Swrcb Tank Id: 19-000-012259-000016  
Actv Date: 06-30-89  
Capacity: Not reported  
Tank Use: UNKNOWN  
Stg: W  
Content: Not reported  
Number Of Tanks: Not reported

**CHMIRS:**

OES Incident Number: 60708  
OES notification: Not reported  
OES Date: 10/20/1993  
OES Time: 04:25:54 AM  
Incident Date: Not reported  
**Date Completed: Not reported**  
Property Use: Not reported  
Agency Id Number: Not reported  
Agency Incident Number: Not reported  
Time Notified: Not reported  
Time Completed: Not reported  
Surrounding Area: Not reported  
Estimated Temperature: Not reported  
Property Management: Not reported  
Special Studies 1: Not reported  
Special Studies 2: Not reported  
Special Studies 3: Not reported  
Special Studies 4: Not reported  
Special Studies 5: Not reported  
Special Studies 6: Not reported  
More Than Two Substances Involved?: Not reported  
Resp Agncy Personel # Of Decontaminated: Not reported  
Responding Agency Personel # Of Injuries: Not reported  
Responding Agency Personel # Of Fatalities: Not reported  
Others Number Of Decontaminated: Not reported  
Others Number Of Injuries: Not reported  
Others Number Of Fatalities: Not reported  
Vehicle Make/year: Not reported

Map ID  
Direction  
Distance  
Elevation

MAP FINDINGS

Site

Database(s)

EDR ID Number  
EPA ID Number

**BLUE CORAL IN, MCKAY CHEMICAL DIV (Continued)**

**S105629876**

Vehicle License Number: Not reported  
Vehicle State: Not reported  
Vehicle Id Number: Not reported  
CA/DOT/PUC/ICC Number: Not reported  
Company Name: Not reported  
Reporting Officer Name/ID: Not reported  
Report Date: Not reported  
Comments: Not reported  
Facility Telephone: Not reported  
Waterway Involved: NO  
Waterway: storm drains  
Spill Site: Not reported  
Cleanup By: Not reported  
Containment: Not reported  
What Happened: Not reported  
Type: CHEMICAL  
Measure: Not reported  
Other: Not reported  
Date/Time: Not reported  
Year: 1993  
Agency: dispatch  
Incident Date: 0225/102-93  
Admin Agency: Not reported  
Amount: unknown  
Contained: YES  
Site Type: IND PLT  
E Date: Not reported  
Substance: unknow  
Quantity Released: Not reported  
BBLS: Not reported  
Cups: Not reported  
CUFT: Not reported  
Gallons: Not reported  
Grams: Not reported  
Pounds: Not reported  
Liters: Not reported  
Ounces: Not reported  
Pints: Not reported  
Quarts: Not reported  
Sheen: Not reported  
Tons: Not reported  
Unknown: Not reported  
Evacuations: Not reported  
Number of Injuries: NO  
Number of Fatalities: NO  
Description: mckay chemical manufacturing & storage company unknown type of chemicals involved, however there is a lot of runoff into the storm drains

**EMI:**

Year: 1990  
County Code: 19  
Air Basin: SC  
Facility ID: 24844  
Air District Name: SC  
SIC Code: 2841  
Air District Name: SOUTH COAST AQMD

Map ID  
Direction  
Distance  
Elevation

MAP FINDINGS

Site

Database(s)

EDR ID Number  
EPA ID Number

**BLUE CORAL IN, MCKAY CHEMICAL DIV (Continued)**

**S105629876**

Community Health Air Pollution Info System: Not reported  
Consolidated Emission Reporting Rule: Not reported  
Total Organic Hydrocarbon Gases Tons/Yr: 3  
Reactive Organic Gases Tons/Yr: 2  
Carbon Monoxide Emissions Tons/Yr: 0  
NOX - Oxides of Nitrogen Tons/Yr: 0  
SOX - Oxides of Sulphur Tons/Yr: 0  
Particulate Matter Tons/Yr: 0  
Part. Matter 10 Micrometers & Smlr Tons/Yr: 0

Year: 1993  
County Code: 19  
Air Basin: SC  
Facility ID: 24844  
Air District Name: SC  
SIC Code: 2841  
Air District Name: SOUTH COAST AQMD  
Community Health Air Pollution Info System: Not reported  
Consolidated Emission Reporting Rule: Not reported  
Total Organic Hydrocarbon Gases Tons/Yr: 3  
Reactive Organic Gases Tons/Yr: 3  
Carbon Monoxide Emissions Tons/Yr: 0  
NOX - Oxides of Nitrogen Tons/Yr: 0  
SOX - Oxides of Sulphur Tons/Yr: 0  
Particulate Matter Tons/Yr: 0  
Part. Matter 10 Micrometers & Smlr Tons/Yr: 0

Year: 1995  
County Code: 19  
Air Basin: SC  
Facility ID: 24844  
Air District Name: SC  
SIC Code: 2841  
Air District Name: SOUTH COAST AQMD  
Community Health Air Pollution Info System: Not reported  
Consolidated Emission Reporting Rule: Not reported  
Total Organic Hydrocarbon Gases Tons/Yr: 3  
Reactive Organic Gases Tons/Yr: 3  
Carbon Monoxide Emissions Tons/Yr: 0  
NOX - Oxides of Nitrogen Tons/Yr: 0  
SOX - Oxides of Sulphur Tons/Yr: 0  
Particulate Matter Tons/Yr: 0  
Part. Matter 10 Micrometers & Smlr Tons/Yr: 0

**ENVIROSTOR:**

Site Type: Corrective Action  
Site Type Detailed: Corrective Action  
Acres: 3.3  
NPL: NO  
Regulatory Agencies: SMBRP  
Lead Agency: WM  
Program Manager: MANJUL BOSE  
Supervisor: Rita Kamat  
Division Branch: Cleanup Chatsworth  
Facility ID: 80001575  
Site Code: 530044  
Assembly: 46

Map ID  
Direction  
Distance  
Elevation

MAP FINDINGS

Site

Database(s)

EDR ID Number  
EPA ID Number

**BLUE CORAL IN, MCKAY CHEMICAL DIV (Continued)**

**S105629876**

Senate: 46  
Special Program: Not reported  
Status: Active  
Status Date: 04/15/2009  
Restricted Use: NO  
Site Mgmt. Req.: NONE SPECIFIED  
Funding: Not reported  
Latitude: 33.986632  
Longitude: -118.238921  
APN: NONE SPECIFIED  
Past Use: ABOVE GROUND STORAGE TANKS, HAZARDOUS WASTE STORAGE -  
TANKS/CONTAINERS, MANUFACTURING - CHEMICALS, UNDERGROUND STORAGE TANKS  
Not reported  
Potential COC: 30022, 30027  
Confirmed COC: 30022,30027  
Potential Description: SOIL, SV  
Alias Name: MCKAY MANUFACTURING  
Alias Type: Alternate Name  
Alias Name: CAD008381360  
Alias Type: EPA Identification Number  
Alias Name: 530044  
Alias Type: Project Code (Site Code)  
Alias Name: 19200003  
Alias Type: Envirostor ID Number  
Alias Name: 80001575  
Alias Type: Envirostor ID Number

Completed Info:

Completed Area Name: PROJECT WIDE  
Completed Sub Area Name: Not reported  
Completed Document Type: Site Inspections/Visit (Non LUR)  
Completed Date: 03/10/2009  
Comments: Site Walk Completed by DTSC Staff Rodney Collins & Manjul Bose. Site was conducted to determine current conditions of property.

Completed Area Name: PROJECT WIDE  
Completed Sub Area Name: Not reported  
Completed Document Type: Correspondence  
Completed Date: 10/07/2009  
Comments: Letter sent out confirming meeting on October 29, 2009.

Completed Area Name: PROJECT WIDE  
Completed Sub Area Name: Not reported  
Completed Document Type: Consent Order  
Completed Date: 02/04/2010  
Comments: CACA signed on 2/4/2010

Completed Area Name: Sites With No Operable Unit  
Completed Sub Area Name: ENTIRE FACILITY  
Completed Document Type: Preliminary Assessment Report  
Completed Date: 02/01/1985  
Comments: Not reported

Completed Area Name: Sites With No Operable Unit  
Completed Sub Area Name: ENTIRE FACILITY  
Completed Document Type: Preliminary Assessment Report  
Completed Date: 01/18/1989  
Comments: Not reported

Map ID  
Direction  
Distance  
Elevation

MAP FINDINGS

Site

Database(s)

EDR ID Number  
EPA ID Number

**BLUE CORAL IN, MCKAY CHEMICAL DIV (Continued)**

**S105629876**

Completed Area Name: PROJECT WIDE  
Completed Sub Area Name: Not reported  
Completed Document Type: Correspondence - Received  
Completed Date: 09/15/2009  
Comments: Letter Received from Shell Oil in response to DTSC letter August 28, 2009

Completed Area Name: PROJECT WIDE  
Completed Sub Area Name: Not reported  
Completed Document Type: Other Report  
Completed Date: 02/02/2010  
Comments: Not reported

Completed Area Name: PROJECT WIDE  
Completed Sub Area Name: Not reported  
Completed Document Type: Technical Report  
Completed Date: 05/25/2010  
Comments: DTSC PM reviewed Current Conditions Report & Approved it.

Completed Area Name: PROJECT WIDE  
Completed Sub Area Name: Not reported  
Completed Document Type: RFI Workplan  
Completed Date: 07/22/2011  
Comments: DTSC approval July 22, 2011

Completed Area Name: PROJECT WIDE  
Completed Sub Area Name: Not reported  
Completed Document Type: RCRA Facility Assessment Report  
Completed Date: 01/18/1989  
Comments: Not reported

Completed Area Name: PROJECT WIDE  
Completed Sub Area Name: Not reported  
Completed Document Type: RCRA Facility Assessment Report  
Completed Date: 01/18/1989  
Comments: Not reported

Completed Area Name: PROJECT WIDE  
Completed Sub Area Name: Not reported  
Completed Document Type: Correspondence  
Completed Date: 05/06/2010  
Comments: Completed and sent by USPS and Electronic.

Completed Area Name: PROJECT WIDE  
Completed Sub Area Name: Not reported  
Completed Document Type: Correspondence  
Completed Date: 08/28/2009  
Comments: Letter sent out on 8/28/2009.

Future Area Name: Not reported  
Future Sub Area Name: Not reported  
Future Document Type: Not reported  
Future Due Date: Not reported  
Schedule Area Name: PROJECT WIDE  
Schedule Sub Area Name: Not reported  
Schedule Document Type: Community Profile  
Schedule Due Date: 8/31/2010

Map ID  
Direction  
Distance  
Elevation

MAP FINDINGS

Site

Database(s)

EDR ID Number  
EPA ID Number

**BLUE CORAL IN, MCKAY CHEMICAL DIV (Continued)**

**S105629876**

Schedule Revised Date: Not reported

**R76**  
**WSW**  
**1/2-1**  
**0.510 mi.**  
**2693 ft.**

**MCKAY MANUFACTURING CO INC**  
**1920 RANDOLPH ST**  
**LOS ANGELES, CA 90001**  
**Site 3 of 4 in cluster R**

**RCRA-TSDF** **1000160951**  
**CERC-NFRAP** **CAD008381360**  
**CORRACTS**  
**RCRA-SQG**  
**FINDS**  
**ENVIROSTOR**

**Relative:**  
**Lower**

**RCRA-TSDF:**

**Actual:**  
**177 ft.**

Date form received by agency: 02/11/1998  
Facility name: BLUE CORAL INC MCKAY CHEMICAL  
Facility address: 1920 RANDOLPH ST  
LOS ANGELES, CA 900010409  
EPA ID: CAD008381360  
Contact: Not reported  
Contact address: Not reported  
Contact country: Not reported  
Contact telephone: Not reported  
Contact email: Not reported  
EPA Region: 09  
Land type: Private  
Classification: TSDF  
Description: Handler is engaged in the treatment, storage or disposal of hazardous waste

**Handler Activities Summary:**

U.S. importer of hazardous waste: No  
Mixed waste (haz. and radioactive): No  
Recycler of hazardous waste: No  
Transporter of hazardous waste: No  
Treater, storer or disposer of HW: No  
Underground injection activity: No  
On-site burner exemption: No  
Furnace exemption: No  
Used oil fuel burner: No  
Used oil processor: No  
User oil refiner: No  
Used oil fuel marketer to burner: No  
Used oil Specification marketer: No  
Used oil transfer facility: No  
Used oil transporter: No

**Historical Generators:**

Date form received by agency: 02/11/1998  
Facility name: BLUE CORAL INC MCKAY CHEMICAL  
Classification: Large Quantity Generator

Date form received by agency: 02/11/1998  
Facility name: BLUE CORAL INC MCKAY CHEMICAL  
Classification: Small Quantity Generator

Date form received by agency: 09/01/1996  
Facility name: BLUE CORAL INC MCKAY CHEMICAL  
Classification: Large Quantity Generator

Map ID  
Direction  
Distance  
Elevation

MAP FINDINGS

Site

Database(s)

EDR ID Number  
EPA ID Number

**MCKAY MANUFACTURING CO INC (Continued)**

**1000160951**

Date form received by agency: 03/26/1996

Facility name: BLUE CORAL INC MCKAY CHEMICAL

Site name: MCKAY MFG. CO./ BLUE CORAL INC.

Classification: Large Quantity Generator

Date form received by agency: 07/11/1994

Facility name: BLUE CORAL INC MCKAY CHEMICAL

Classification: Large Quantity Generator

Date form received by agency: 07/11/1994

Facility name: BLUE CORAL INC MCKAY CHEMICAL

Classification: Large Quantity Generator

Date form received by agency: 03/30/1994

Facility name: BLUE CORAL INC MCKAY CHEMICAL

Site name: BLUE CORAL INC

Classification: Large Quantity Generator

Date form received by agency: 02/29/1992

Facility name: BLUE CORAL INC MCKAY CHEMICAL

Site name: BLUE CORAL, INC.MCKAY CHEM.

Classification: Large Quantity Generator

Date form received by agency: 04/15/1990

Facility name: BLUE CORAL INC MCKAY CHEMICAL

Site name: BLUE CORAL INC/MCKAY MANUFACTURING CO INC

Classification: Large Quantity Generator

**Corrective Action Summary:**

Event date: 02/01/1985

Event: CA049PA

Event date: 01/18/1989

Event: CA Prioritization, Facility or area was assigned a low corrective action priority.

Event date: 01/18/1989

Event: RFA Completed

Event date: 01/18/1989

Event: CA074LO

Event date: 01/18/1989

Event: CA029CO

Event date: 01/18/1989

Event: CA049RE

**Facility Has Received Notices of Violations:**

Regulation violated: FR - 262.40-43.D

Area of violation: Generators - General

Date violation determined: 08/25/1995

Date achieved compliance: 08/25/1995

Violation lead agency: State

Enforcement action: Not reported

Enforcement action date: Not reported

Map ID  
Direction  
Distance  
Elevation

MAP FINDINGS

Site

Database(s)

EDR ID Number  
EPA ID Number

**MCKAY MANUFACTURING CO INC (Continued)**

**1000160951**

Enf. disposition status: Not reported  
Enf. disp. status date: Not reported  
Enforcement lead agency: Not reported  
Proposed penalty amount: 0  
Final penalty amount: 0  
Paid penalty amount: 0

Regulation violated: FR - 262.50-60  
Area of violation: Generators - General  
Date violation determined: 04/25/1995  
Date achieved compliance: 05/24/1995  
Violation lead agency: State  
Enforcement action: WRITTEN INFORMAL  
Enforcement action date: 04/25/1995  
Enf. disposition status: Not reported  
Enf. disp. status date: Not reported  
Enforcement lead agency: State  
Proposed penalty amount: 0  
Final penalty amount: 0  
Paid penalty amount: 0

Regulation violated: FR - 262.30-34.C  
Area of violation: Generators - General  
Date violation determined: 08/07/1992  
Date achieved compliance: 03/22/1993  
Violation lead agency: State  
Enforcement action: INITIAL 3008(A) COMPLIANCE  
Enforcement action date: 01/31/1992  
Enf. disposition status: Not reported  
Enf. disp. status date: Not reported  
Enforcement lead agency: State  
Proposed penalty amount: 43000  
Final penalty amount: 22500  
Paid penalty amount: 22500

Regulation violated: FR - 262.10-12.A  
Area of violation: Generators - General  
Date violation determined: 08/07/1992  
Date achieved compliance: 03/22/1993  
Violation lead agency: State  
Enforcement action: WRITTEN INFORMAL  
Enforcement action date: 08/07/1992  
Enf. disposition status: Not reported  
Enf. disp. status date: Not reported  
Enforcement lead agency: State  
Proposed penalty amount: 0  
Final penalty amount: 0  
Paid penalty amount: 0

Regulation violated: FR - 262.20-23.B  
Area of violation: Generators - General  
Date violation determined: 08/07/1992  
Date achieved compliance: 03/22/1993  
Violation lead agency: State  
Enforcement action: INITIAL 3008(A) COMPLIANCE  
Enforcement action date: 01/31/1992  
Enf. disposition status: Not reported

Map ID  
Direction  
Distance  
Elevation

MAP FINDINGS

Site

Database(s)

EDR ID Number  
EPA ID Number

**MCKAY MANUFACTURING CO INC (Continued)**

**1000160951**

Enf. disp. status date: Not reported  
Enforcement lead agency: State  
Proposed penalty amount: 43000  
Final penalty amount: 22500  
Paid penalty amount: 22500

Regulation violated: FR - 262.30-34.C  
Area of violation: Generators - General  
Date violation determined: 08/07/1992  
Date achieved compliance: 03/22/1993  
Violation lead agency: State  
Enforcement action: WRITTEN INFORMAL  
Enforcement action date: 08/07/1992  
Enf. disposition status: Not reported  
Enf. disp. status date: Not reported  
Enforcement lead agency: State  
Proposed penalty amount: 0  
Final penalty amount: 0  
Paid penalty amount: 0

Regulation violated: FR - 262.40-43.D  
Area of violation: Generators - General  
Date violation determined: 08/07/1992  
Date achieved compliance: 03/22/1993  
Violation lead agency: State  
Enforcement action: INITIAL 3008(A) COMPLIANCE  
Enforcement action date: 01/31/1992  
Enf. disposition status: Not reported  
Enf. disp. status date: Not reported  
Enforcement lead agency: State  
Proposed penalty amount: 43000  
Final penalty amount: 22500  
Paid penalty amount: 22500

Regulation violated: FR - 262.10-12.A  
Area of violation: Generators - General  
Date violation determined: 08/07/1992  
Date achieved compliance: 03/22/1993  
Violation lead agency: State  
Enforcement action: INITIAL 3008(A) COMPLIANCE  
Enforcement action date: 01/31/1992  
Enf. disposition status: Not reported  
Enf. disp. status date: Not reported  
Enforcement lead agency: State  
Proposed penalty amount: 43000  
Final penalty amount: 22500  
Paid penalty amount: 22500

Regulation violated: FR - 262.20-23.B  
Area of violation: Generators - General  
Date violation determined: 08/07/1992  
Date achieved compliance: 03/22/1993  
Violation lead agency: State  
Enforcement action: WRITTEN INFORMAL  
Enforcement action date: 08/07/1992  
Enf. disposition status: Not reported  
Enf. disp. status date: Not reported

Map ID  
Direction  
Distance  
Elevation

MAP FINDINGS

Site

Database(s)

EDR ID Number  
EPA ID Number

**MCKAY MANUFACTURING CO INC (Continued)**

**1000160951**

Enforcement lead agency: State  
Proposed penalty amount: 0  
Final penalty amount: 0  
Paid penalty amount: 0

Regulation violated: FR - 262.40-43.D  
Area of violation: Generators - General  
Date violation determined: 08/07/1992  
Date achieved compliance: 03/22/1993  
Violation lead agency: State  
Enforcement action: WRITTEN INFORMAL  
Enforcement action date: 08/07/1992  
Enf. disposition status: Not reported  
Enf. disp. status date: Not reported  
Enforcement lead agency: State  
Proposed penalty amount: 0  
Final penalty amount: 0  
Paid penalty amount: 0

Regulation violated: F - 264.140-150.H  
Area of violation: TSD - Financial Requirements  
Date violation determined: 02/20/1992  
Date achieved compliance: 11/17/1992  
Violation lead agency: EPA  
Enforcement action: Not reported  
Enforcement action date: Not reported  
Enf. disposition status: Not reported  
Enf. disp. status date: Not reported  
Enforcement lead agency: Not reported  
Proposed penalty amount: 0  
Final penalty amount: 0  
Paid penalty amount: 0

Regulation violated: FR - 270  
Area of violation: TSD - General  
Date violation determined: 07/30/1990  
Date achieved compliance: 03/22/1993  
Violation lead agency: State  
Enforcement action: WRITTEN INFORMAL  
Enforcement action date: 09/13/1990  
Enf. disposition status: Not reported  
Enf. disp. status date: Not reported  
Enforcement lead agency: State  
Proposed penalty amount: 0  
Final penalty amount: 0  
Paid penalty amount: 0

Regulation violated: FR - 270  
Area of violation: TSD - General  
Date violation determined: 07/30/1990  
Date achieved compliance: 03/22/1993  
Violation lead agency: State  
Enforcement action: INITIAL 3008(A) COMPLIANCE  
Enforcement action date: 01/31/1992  
Enf. disposition status: Not reported  
Enf. disp. status date: Not reported  
Enforcement lead agency: State

Map ID  
Direction  
Distance  
Elevation

MAP FINDINGS

Site

Database(s)

EDR ID Number  
EPA ID Number

**MCKAY MANUFACTURING CO INC (Continued)**

**1000160951**

Proposed penalty amount: 43000  
Final penalty amount: 22500  
Paid penalty amount: 22500

Regulation violated: FR - 264.110-120.G  
Area of violation: TSD - Closure/Post-Closure  
Date violation determined: 07/30/1990  
Date achieved compliance: 03/22/1993  
Violation lead agency: State  
Enforcement action: WRITTEN INFORMAL  
Enforcement action date: 09/13/1990  
Enf. disposition status: Not reported  
Enf. disp. status date: Not reported  
Enforcement lead agency: State  
Proposed penalty amount: 0  
Final penalty amount: 0  
Paid penalty amount: 0

Regulation violated: FR - 264.140-150.H  
Area of violation: TSD - Financial Requirements  
Date violation determined: 07/30/1990  
Date achieved compliance: 03/22/1993  
Violation lead agency: State  
Enforcement action: WRITTEN INFORMAL  
Enforcement action date: 09/13/1990  
Enf. disposition status: Not reported  
Enf. disp. status date: Not reported  
Enforcement lead agency: State  
Proposed penalty amount: 0  
Final penalty amount: 0  
Paid penalty amount: 0

Regulation violated: FR - 264.140-150.H  
Area of violation: TSD - Financial Requirements  
Date violation determined: 07/30/1990  
Date achieved compliance: 03/22/1993  
Violation lead agency: State  
Enforcement action: INITIAL 3008(A) COMPLIANCE  
Enforcement action date: 01/31/1992  
Enf. disposition status: Not reported  
Enf. disp. status date: Not reported  
Enforcement lead agency: State  
Proposed penalty amount: 43000  
Final penalty amount: 22500  
Paid penalty amount: 22500

Regulation violated: FR - 264.110-120.G  
Area of violation: TSD - Closure/Post-Closure  
Date violation determined: 07/30/1990  
Date achieved compliance: 03/22/1993  
Violation lead agency: State  
Enforcement action: INITIAL 3008(A) COMPLIANCE  
Enforcement action date: 01/31/1992  
Enf. disposition status: Not reported  
Enf. disp. status date: Not reported  
Enforcement lead agency: State  
Proposed penalty amount: 43000

Map ID  
Direction  
Distance  
Elevation

MAP FINDINGS

Site

Database(s)

EDR ID Number  
EPA ID Number

**MCKAY MANUFACTURING CO INC (Continued)**

**1000160951**

Final penalty amount: 22500  
Paid penalty amount: 22500

Regulation violated: FR - 264.140-150.H  
Area of violation: TSD - Financial Requirements  
Date violation determined: 07/24/1990  
Date achieved compliance: 03/04/1993  
Violation lead agency: State  
Enforcement action: WRITTEN INFORMAL  
Enforcement action date: 08/06/1990  
Enf. disposition status: Not reported  
Enf. disp. status date: Not reported  
Enforcement lead agency: State  
Proposed penalty amount: 0  
Final penalty amount: 0  
Paid penalty amount: 0

Regulation violated: FR - 270  
Area of violation: TSD - General  
Date violation determined: 06/22/1988  
Date achieved compliance: 03/22/1993  
Violation lead agency: State  
Enforcement action: WRITTEN INFORMAL  
Enforcement action date: 06/22/1988  
Enf. disposition status: Not reported  
Enf. disp. status date: Not reported  
Enforcement lead agency: State  
Proposed penalty amount: 0  
Final penalty amount: 0  
Paid penalty amount: 0

Regulation violated: FR - 264.70-77.E  
Area of violation: TSD - General  
Date violation determined: 06/22/1988  
Date achieved compliance: 06/29/1992  
Violation lead agency: State  
Enforcement action: WRITTEN INFORMAL  
Enforcement action date: 06/22/1988  
Enf. disposition status: Not reported  
Enf. disp. status date: Not reported  
Enforcement lead agency: State  
Proposed penalty amount: 0  
Final penalty amount: 0  
Paid penalty amount: 0

Regulation violated: FR - 264.110-120.G  
Area of violation: TSD - Closure/Post-Closure  
Date violation determined: 06/22/1988  
Date achieved compliance: 03/22/1993  
Violation lead agency: State  
Enforcement action: WRITTEN INFORMAL  
Enforcement action date: 06/22/1988  
Enf. disposition status: Not reported  
Enf. disp. status date: Not reported  
Enforcement lead agency: State  
Proposed penalty amount: 0  
Final penalty amount: 0

Map ID  
Direction  
Distance  
Elevation

MAP FINDINGS

Site

Database(s)

EDR ID Number  
EPA ID Number

**MCKAY MANUFACTURING CO INC (Continued)**

**1000160951**

Paid penalty amount: 0

Regulation violated: FR - 264.70-77.E  
Area of violation: TSD - General  
Date violation determined: 06/22/1988  
Date achieved compliance: 06/29/1992  
Violation lead agency: State  
Enforcement action: WRITTEN INFORMAL  
Enforcement action date: 08/05/1988  
Enf. disposition status: Not reported  
Enf. disp. status date: Not reported  
Enforcement lead agency: State  
Proposed penalty amount: 0  
Final penalty amount: 0  
Paid penalty amount: 0

Regulation violated: FR - 270  
Area of violation: TSD - General  
Date violation determined: 06/22/1988  
Date achieved compliance: 03/22/1993  
Violation lead agency: State  
Enforcement action: WRITTEN INFORMAL  
Enforcement action date: 08/05/1988  
Enf. disposition status: Not reported  
Enf. disp. status date: Not reported  
Enforcement lead agency: State  
Proposed penalty amount: 0  
Final penalty amount: 0  
Paid penalty amount: 0

Regulation violated: FR - 264.110-120.G  
Area of violation: TSD - Closure/Post-Closure  
Date violation determined: 06/22/1988  
Date achieved compliance: 03/22/1993  
Violation lead agency: State  
Enforcement action: WRITTEN INFORMAL  
Enforcement action date: 08/05/1988  
Enf. disposition status: Not reported  
Enf. disp. status date: Not reported  
Enforcement lead agency: State  
Proposed penalty amount: 0  
Final penalty amount: 0  
Paid penalty amount: 0

Regulation violated: FR - 264.140-150.H  
Area of violation: TSD - Financial Requirements  
Date violation determined: 06/14/1988  
Date achieved compliance: 03/22/1993  
Violation lead agency: State  
Enforcement action: WRITTEN INFORMAL  
Enforcement action date: 07/18/1988  
Enf. disposition status: Not reported  
Enf. disp. status date: Not reported  
Enforcement lead agency: State  
Proposed penalty amount: 0  
Final penalty amount: 0  
Paid penalty amount: 0

Map ID  
Direction  
Distance  
Elevation

MAP FINDINGS

Site

Database(s)

EDR ID Number  
EPA ID Number

**MCKAY MANUFACTURING CO INC (Continued)**

**1000160951**

Evaluation Action Summary:

Evaluation date: 08/25/1995  
Evaluation: COMPLIANCE EVALUATION INSPECTION ON-SITE  
Area of violation: Generators - General  
Date achieved compliance: 08/25/1995  
Evaluation lead agency: State

Evaluation date: 04/25/1995  
Evaluation: COMPLIANCE EVALUATION INSPECTION ON-SITE  
Area of violation: Generators - General  
Date achieved compliance: 05/24/1995  
Evaluation lead agency: State

Evaluation date: 06/29/1992  
Evaluation: FOLLOW-UP INSPECTION  
Area of violation: Generators - General  
Date achieved compliance: 03/22/1993  
Evaluation lead agency: State

Evaluation date: 02/20/1992  
Evaluation: FINANCIAL RECORD REVIEW  
Area of violation: TSD - Financial Requirements  
Date achieved compliance: 11/17/1992  
Evaluation lead agency: EPA Contractor/Grantee

Evaluation date: 07/30/1990  
Evaluation: COMPLIANCE EVALUATION INSPECTION ON-SITE  
Area of violation: TSD - General  
Date achieved compliance: 03/22/1993  
Evaluation lead agency: State

Evaluation date: 07/30/1990  
Evaluation: COMPLIANCE EVALUATION INSPECTION ON-SITE  
Area of violation: TSD - Closure/Post-Closure  
Date achieved compliance: 03/22/1993  
Evaluation lead agency: State

Evaluation date: 07/30/1990  
Evaluation: COMPLIANCE EVALUATION INSPECTION ON-SITE  
Area of violation: TSD - Financial Requirements  
Date achieved compliance: 03/22/1993  
Evaluation lead agency: State

Evaluation date: 07/24/1990  
Evaluation: FINANCIAL RECORD REVIEW  
Area of violation: TSD - Financial Requirements  
Date achieved compliance: 03/04/1993  
Evaluation lead agency: State

Evaluation date: 06/22/1988  
Evaluation: COMPLIANCE EVALUATION INSPECTION ON-SITE  
Area of violation: TSD - Closure/Post-Closure  
Date achieved compliance: 03/22/1993  
Evaluation lead agency: State

Evaluation date: 06/22/1988  
Evaluation: COMPLIANCE EVALUATION INSPECTION ON-SITE

Map ID  
Direction  
Distance  
Elevation

MAP FINDINGS

Site

Database(s)

EDR ID Number  
EPA ID Number

**MCKAY MANUFACTURING CO INC (Continued)**

**1000160951**

Area of violation: TSD - General  
Date achieved compliance: 03/22/1993  
Evaluation lead agency: State

Evaluation date: 06/22/1988  
Evaluation: COMPLIANCE EVALUATION INSPECTION ON-SITE  
Area of violation: TSD - General  
Date achieved compliance: 06/29/1992  
Evaluation lead agency: State

Evaluation date: 06/14/1988  
Evaluation: FINANCIAL RECORD REVIEW  
Area of violation: TSD - Financial Requirements  
Date achieved compliance: 03/22/1993  
Evaluation lead agency: State

**CERC-NFRAP:**

Site ID: 0901095  
Federal Facility: Not a Federal Facility  
NPL Status: Not on the NPL  
Non NPL Status: NFRAP-Site does not qualify for the NPL based on existing information

**CERCLIS-NFRAP Site Contact Details:**

Contact Sequence ID: 13053537.00000  
Person ID: 9271184.00000

Contact Sequence ID: 13059610.00000  
Person ID: 9270048.00000

Contact Sequence ID: 13090337.00000  
Person ID: 13002167.00000

Contact Sequence ID: 13176495.00000  
Person ID: 9270438.00000

**CERCLIS-NFRAP Site Alias Name(s):**

Alias Name: BLUE CORRAL  
Alias Address: Not reported  
CA

**CERCLIS-NFRAP Assessment History:**

Action: DISCOVERY  
Date Started: Not reported  
Date Completed: 08/01/1980  
Priority Level: Not reported

Action: PRELIMINARY ASSESSMENT  
Date Started: 03/01/1984  
Date Completed: 02/01/1985  
Priority Level: Low priority for further assessment

Action: ARCHIVE SITE  
Date Started: Not reported  
Date Completed: 01/18/1989  
Priority Level: Not reported

Map ID  
Direction  
Distance  
Elevation

MAP FINDINGS

Site

Database(s)

EDR ID Number  
EPA ID Number

**MCKAY MANUFACTURING CO INC (Continued)**

**1000160951**

Action: PRELIMINARY ASSESSMENT  
Date Started: Not reported  
Date Completed: 01/18/1989  
Priority Level: NFRAP-Site does not qualify for the NPL based on existing information

**CORRACTS:**

EPA ID: CAD008381360  
EPA Region: 09  
Area Name: ENTIRE FACILITY  
Actual Date: 01/18/1989  
Action: CA029CO  
NAICS Code(s): Not reported  
Original schedule date: Not reported  
Schedule end date: Not reported

EPA ID: CAD008381360  
EPA Region: 09  
Area Name: ENTIRE FACILITY  
Actual Date: 01/18/1989  
Action: CA049RE  
NAICS Code(s): Not reported  
Original schedule date: Not reported  
Schedule end date: Not reported

EPA ID: CAD008381360  
EPA Region: 09  
Area Name: ENTIRE FACILITY  
Actual Date: 01/18/1989  
Action: CA075LO - CA Prioritization, Facility or area was assigned a low corrective action priority  
NAICS Code(s): Not reported  
Original schedule date: Not reported  
Schedule end date: Not reported

EPA ID: CAD008381360  
EPA Region: 09  
Area Name: ENTIRE FACILITY  
Actual Date: 01/18/1989  
Action: CA050 - RFA Completed  
NAICS Code(s): Not reported  
Original schedule date: Not reported  
Schedule end date: Not reported

EPA ID: CAD008381360  
EPA Region: 09  
Area Name: ENTIRE FACILITY  
Actual Date: 01/18/1989  
Action: CA074LO  
NAICS Code(s): Not reported  
Original schedule date: Not reported  
Schedule end date: Not reported

EPA ID: CAD008381360  
EPA Region: 09  
Area Name: ENTIRE FACILITY

Map ID  
Direction  
Distance  
Elevation

MAP FINDINGS

Site

Database(s)

EDR ID Number  
EPA ID Number

**MCKAY MANUFACTURING CO INC (Continued)**

**1000160951**

Actual Date: 02/01/1985  
Action: CA049PA  
NAICS Code(s): Not reported  
Original schedule date: Not reported  
Schedule end date: Not reported

**FINDS:**

Registry ID: 110000621122

**Environmental Interest/Information System**

NCDB (National Compliance Data Base) supports implementation of the Federal Insecticide, Fungicide, and Rodenticide Act (FIFRA) and the Toxic Substances Control Act (TSCA). The system tracks inspections in regions and states with cooperative agreements, enforcement actions, and settlements.

The NEI (National Emissions Inventory) database contains information on stationary and mobile sources that emit criteria air pollutants and their precursors, as well as hazardous air pollutants (HAPs).

US EPA TRIS (Toxics Release Inventory System) contains information from facilities on the amounts of over 300 listed toxic chemicals that these facilities release directly to air, water, land, or that are transported off-site.

RCRAInfo is a national information system that supports the Resource Conservation and Recovery Act (RCRA) program through the tracking of events and activities related to facilities that generate, transport, and treat, store, or dispose of hazardous waste. RCRAInfo allows RCRA program staff to track the notification, permit, compliance, and corrective action activities required under RCRA.

**ENVIROSTOR:**

Site Type: Historical  
Site Type Detailed: \* Historical  
Acres: Not reported  
NPL: NO  
Regulatory Agencies: NONE SPECIFIED  
Lead Agency: NONE SPECIFIED  
Program Manager: Not reported  
Supervisor: \* MMONROY  
Division Branch: Cleanup Chatsworth  
Facility ID: 19200003  
Site Code: Not reported  
Assembly: 46  
Senate: 30  
Special Program: \* RCRA 3012 - Past Haz Waste Disp Inven Site  
Status: Refer: RCRA  
Status Date: 08/25/1995  
Restricted Use: NO  
Site Mgmt. Req.: NONE SPECIFIED  
Funding: Not reported  
Latitude: 33.9866666666667  
Longitude: -118.238611111111

Map ID  
Direction  
Distance  
Elevation

MAP FINDINGS

Site

Database(s)

EDR ID Number  
EPA ID Number

**MCKAY MANUFACTURING CO INC (Continued)**

**1000160951**

APN: NONE SPECIFIED  
Past Use: NONE SPECIFIED  
Potential COC: 10003, 10009, 10067, 10098, 10119, 40001, 10195, 10196, 30108  
Confirmed COC: NONE SPECIFIED  
Potential Description: NONE SPECIFIED  
Alias Name: 19200003  
Alias Type: Envirostor ID Number  
Alias Name: BLUE CORAL IN, MCKAY CHEMICAL DIV  
Alias Type: Alternate Name  
Alias Name: BLUE CORAL INC. MCKAY CHEMICAL  
Alias Type: Alternate Name  
Alias Name: CAD008381360  
Alias Type: EPA Identification Number  
Alias Name: CAD008381360  
Alias Type: HWTS Identification Code

Completed Info:

Completed Area Name: PROJECT WIDE  
Completed Sub Area Name: Not reported  
Completed Document Type: Site Screening  
Completed Date: 10/25/1994  
Comments: Site screening/file review conducted, determination of NFA.

Completed Area Name: PROJECT WIDE  
Completed Sub Area Name: Not reported  
Completed Document Type: Preliminary Assessment Report  
Completed Date: 01/26/1984  
Comments: FACILITY DRIVE-BY IN A HEAVY INDUST AREA. SITE IS FENCED & PAVED IN SOME AREAS. (ASAP STAFF) SOURCE ACT: BLENDER & PACKAGER OF AUTO-MOTIVE CHEM, CLEANING & POLISHING COMPND ENGINE OIL & RADIATOR ADDITIVES. T/C W/ B.VERSTEGEN,MCKAY,213-582-7477,2/ 26/84 - 1)YR OF OPER: 1950 TO PRESENT 2)FAC TYPE: 17 UUNER-G TANKS-5,000 TO 7,500GAL. 4 5,000GAL & 2 8,000GAL ABOVE- GROUND TANKS. 1 7,500GAL UNDER-G SUMP. WASTE IS PUMPED OUT FOR DISP AT BKK. SUBMIT TO EPA PRELIM ASSESS DONE RCRA 3012

Completed Area Name: PROJECT WIDE  
Completed Sub Area Name: Not reported  
Completed Document Type: \* Discovery  
Completed Date: 09/28/1983  
Comments: FACILITY IDENTIFIED ID FROM ERRIS

Completed Area Name: PROJECT WIDE  
Completed Sub Area Name: Not reported  
Completed Document Type: \* Discovery  
Completed Date: 06/09/1981  
Comments: FACILITY IDENTIFIED SUPERFUND LIST #42

Future Area Name: Not reported  
Future Sub Area Name: Not reported  
Future Document Type: Not reported  
Future Due Date: Not reported  
Schedule Area Name: Not reported  
Schedule Sub Area Name: Not reported  
Schedule Document Type: Not reported  
Schedule Due Date: Not reported  
Schedule Revised Date: Not reported

Map ID  
 Direction  
 Distance  
 Elevation

MAP FINDINGS

Site

Database(s)

EDR ID Number  
 EPA ID Number

**77**  
**NNE**  
**1/2-1**  
**0.525 mi.**  
**2774 ft.**

**GOLDEN WEST RUBBER PRODUCTS INC**  
**2525 FRUITLAND AVENUE**  
**VERNON, CA 90058**

**SWEEPS UST**    **1000186985**  
**EMI**            **N/A**  
**ENVIROSTOR**

**Relative:**  
**Higher**

**SWEEPS UST:**  
 Status: Not reported  
 Comp Number: 1470  
 Number: Not reported  
 Board Of Equalization: Not reported  
 Ref Date: Not reported  
 Act Date: Not reported  
 Created Date: Not reported  
 Tank Status: Not reported  
 Owner Tank Id: Not reported  
 Swrcb Tank Id: 19-039-001470-000001  
 Actv Date: Not reported  
 Capacity: 6000  
 Tank Use: M.V. FUEL  
 Stg: PRODUCT  
 Content: REG UNLEADED  
 Number Of Tanks: 1

**Actual:**  
**190 ft.**

**EMI:**  
 Year: 1987  
 County Code: 19  
 Air Basin: SC  
 Facility ID: 16928  
 Air District Name: SC  
 SIC Code: 5199  
 Air District Name: SOUTH COAST AQMD  
 Community Health Air Pollution Info System: Not reported  
 Consolidated Emission Reporting Rule: Not reported  
 Total Organic Hydrocarbon Gases Tons/Yr: 1  
 Reactive Organic Gases Tons/Yr: 1  
 Carbon Monoxide Emissions Tons/Yr: 0  
 NOX - Oxides of Nitrogen Tons/Yr: 0  
 SOX - Oxides of Sulphur Tons/Yr: 0  
 Particulate Matter Tons/Yr: 0  
 Part. Matter 10 Micrometers & Smllr Tons/Yr: 0

**ENVIROSTOR:**  
 Site Type: Historical  
 Site Type Detailed: \* Historical  
 Acres: 0  
 NPL: NO  
 Regulatory Agencies: NONE SPECIFIED  
 Lead Agency: NONE SPECIFIED  
 Program Manager: Not reported  
 Supervisor: \* MMONROY  
 Division Branch: Cleanup Chatsworth  
 Facility ID: 19300044  
 Site Code: Not reported  
 Assembly: 46  
 Senate: 22  
 Special Program: \* Site Char & Assess Grant (CERCLA 104)  
 Status: No Further Action

Map ID  
Direction  
Distance  
Elevation

MAP FINDINGS

Site

Database(s)

EDR ID Number  
EPA ID Number

**GOLDEN WEST RUBBER PRODUCTS INC (Continued)**

**1000186985**

Status Date: 04/14/1995  
Restricted Use: NO  
Site Mgmt. Req.: NONE SPECIFIED  
Funding: Not reported  
Latitude: 33.9967121096984  
Longitude: -118.226596750138  
APN: 6308010030  
Past Use: VEHICLE MAINTENANCE  
Potential COC: 30472  
Confirmed COC: 30472-NO  
Potential Description: SOIL  
Alias Name: US CONTAINER CORPORATION  
Alias Type: Alternate Name  
Alias Name: 6308010030  
Alias Type: APN  
Alias Name: CAD980885016  
Alias Type: EPA Identification Number  
Alias Name: 19300044  
Alias Type: Envirostor ID Number

Completed Info:

Completed Area Name: PROJECT WIDE  
Completed Sub Area Name: Not reported  
Completed Document Type: Site Screening  
Completed Date: 02/02/1995  
Comments: DATABASE VALIDATON PROGRAM CONFIRMS NFA FOR DTSC.

Completed Area Name: PROJECT WIDE  
Completed Sub Area Name: Not reported  
Completed Document Type: Preliminary Assessment Report  
Completed Date: 04/01/1985  
Comments: T/C W/ D.HILTON, CITY OF VERNON,1/2/85, & D.GRANADOS, US CONT, 12/27/84 - 1)SOURCE ACT:(GOLDEN)RETREATED AUTO TIRE (U.S.)RECONDITIONING.PAILS & METAL CON- TAINERS-PAINT BOOTH. NO MFG. REGULATED BY SOUTHCOAST AIR QUALITY CONTROL.NO WST INCIDENT: 5/7/58 OJECTIONABLE TASTE IN WATER,CROSS - CONNECTIONS IN WATER SYSTM (CITY PUBLIC HLTH). SUBMIT TO EPA PRELIM ASSESS DONE CERCLA 104

Completed Area Name: PROJECT WIDE  
Completed Sub Area Name: Not reported  
Completed Document Type: \* Discovery  
Completed Date: 01/05/1982  
Comments: FACILITY IDENTIFIED LA CHAM OF COMM BUS DIR 1956

Completed Area Name: PROJECT WIDE  
Completed Sub Area Name: Not reported  
Completed Document Type: \* Discovery  
Completed Date: 02/25/1982  
Comments: FACILITY IDENTIFIED LA CHAM OF COMM BUS DIR 1958

Future Area Name: Not reported  
Future Sub Area Name: Not reported  
Future Document Type: Not reported  
Future Due Date: Not reported  
Schedule Area Name: Not reported  
Schedule Sub Area Name: Not reported  
Schedule Document Type: Not reported  
Schedule Due Date: Not reported

Map ID  
Direction  
Distance  
Elevation

MAP FINDINGS

Site

Database(s)

EDR ID Number  
EPA ID Number

**GOLDEN WEST RUBBER PRODUCTS INC (Continued)**

1000186985

Schedule Revised Date: Not reported

R78  
WSW  
1/2-1  
0.535 mi.  
2826 ft.

**SANDERS SERVICE INC.**  
**5921 WILMINGTON AVE**  
**LOS ANGELES, CA 90001**

CA FID UST 1000188477  
HIST UST N/A  
ENVIROSTOR

Site 4 of 4 in cluster R

Relative:  
Lower

CA FID UST:

Facility ID: 19055623  
Regulated By: UTNKA  
Regulated ID: Not reported  
Cortese Code: Not reported  
SIC Code: Not reported  
Facility Phone: 2135832404  
Mail To: Not reported  
Mailing Address: 5921 WILMINGTON AVE  
Mailing Address 2: Not reported  
Mailing City,St,Zip: LOS ANGELES 900010000  
Contact: Not reported  
Contact Phone: Not reported  
DUNs Number: Not reported  
NPDES Number: Not reported  
EPA ID: Not reported  
Comments: Not reported  
Status: Active

Actual:  
177 ft.

HIST UST:

Region: STATE  
Facility ID: 00000055920  
Facility Type: Other  
Other Type: METAL CLEANING  
Total Tanks: 0002  
Contact Name: L.W.SMITH  
Telephone: 2135832404  
Owner Name: SANDERS SERVICE INC.  
Owner Address: 5921 WILMINGTON AVE.  
Owner City,St,Zip: LOS ANGELES, CA 90001

Tank Num: 001  
Container Num: SS1-001  
Year Installed: 1980  
Tank Capacity: 00001000  
Tank Used for: WASTE  
Type of Fuel: Not reported  
Tank Construction: 3 inches  
Leak Detection: Visual

Tank Num: 002  
Container Num: SS1-002  
Year Installed: 1969  
Tank Capacity: 00000400  
Tank Used for: WASTE  
Type of Fuel: Not reported  
Tank Construction: Not reported  
Leak Detection: None

Map ID  
Direction  
Distance  
Elevation

MAP FINDINGS

Site

Database(s)

EDR ID Number  
EPA ID Number

**SANDERS SERVICE INC. (Continued)**

**1000188477**

ENVIROSTOR:

Site Type: Historical  
Site Type Detailed: \* Historical  
Acres: Not reported  
NPL: NO  
Regulatory Agencies: NONE SPECIFIED  
Lead Agency: NONE SPECIFIED  
Program Manager: Not reported  
Supervisor: Referred - Not Assigned  
Division Branch: Cleanup Chatsworth  
Facility ID: 19350410  
Site Code: Not reported  
Assembly: 46  
Senate: 30  
Special Program: \* Site Char & Assess Grant (CERCLA 104)  
Status: Refer: Other Agency  
Status Date: 06/06/1995  
Restricted Use: NO  
Site Mgmt. Req.: NONE SPECIFIED  
Funding: Not reported  
Latitude: 33.986174094659  
Longitude: -118.239243508584  
APN: 6009005017  
Past Use: NONE SPECIFIED  
Potential COC: 10061, 10196, 10197, 20027, 30108, 30153, 30160, 30357, 30407  
Confirmed COC: NONE SPECIFIED  
Potential Description: NONE SPECIFIED  
Alias Name: ALLIED PLASTICS  
Alias Type: Alternate Name  
Alias Name: 6009005017  
Alias Type: APN  
Alias Name: CAD043104412  
Alias Type: EPA Identification Number  
Alias Name: CAD043104413  
Alias Type: EPA Identification Number  
Alias Name: 19350410  
Alias Type: Envirostor ID Number

Completed Info:

Completed Area Name: PROJECT WIDE  
Completed Sub Area Name: Not reported  
Completed Document Type: Preliminary Assessment Report  
Completed Date: 04/01/1985  
Comments: LACE MEMO 4/24/46, LACEPERMIT 8/1/79 - (ALLIED)SOURCE ACT-MFG PLASTIC & ACETATE RESINS. FAC TYPE-TRAPS,SUMPS,ABOVE-G TNK WASTE TYPE-60LB/WK HARDENED FROTHY SUB- STANCE FROM SUMP WALLS & OVERFLOW OF METHYL METHACRYLATE MONOMER. (SANDERS)SOURCE ACT-PICKLING,SANDBLASTNG PASSIVATING,& CAUSTIC CLEANING OF METAL PRODS. WASTE TYPE: 4500GAL/YR OF WASTE SLUDGE FROM CLARIFIER. HAULED BY ROBERTS LIQUID DISPOSAL. INCIDENT: 1969 FIRE CAUSED BY A SPILL FROM CAUSTIC ACID TANKS. FINAL STRATEGY RECOM SAMPLING OF SUMPS. SUBMIT TO EPA PRELIM ASSESS DONE CERCLA 104  
  
Completed Area Name: PROJECT WIDE  
Completed Sub Area Name: Not reported  
Completed Document Type: \* Discovery  
Completed Date: 02/24/1983

Map ID  
Direction  
Distance  
Elevation

MAP FINDINGS

Site

Database(s)

EDR ID Number  
EPA ID Number

**SANDERS SERVICE INC. (Continued)**

**1000188477**

Comments: FACILITY IDENTIFIED L.A. CHAM OF COMM BUS DIR 1969-70 OPER:  
SANDBLASTING

Future Area Name: Not reported  
Future Sub Area Name: Not reported  
Future Document Type: Not reported  
Future Due Date: Not reported  
Schedule Area Name: Not reported  
Schedule Sub Area Name: Not reported  
Schedule Document Type: Not reported  
Schedule Due Date: Not reported  
Schedule Revised Date: Not reported

**79**  
**West**  
**1/2-1**  
**0.564 mi.**  
**2979 ft.**

**WEST COAST METAL FINISHING CO.**  
**5742 BANDERA STREET**  
**LOS ANGELES, CA 90058**

**ENVIROSTOR S110494460**  
**N/A**

**Relative:**  
**Lower**

**ENVIROSTOR:**

**Actual:**  
**180 ft.**

Site Type: Tiered Permit  
Site Type Detailed: Tiered Permit  
Acres: Not reported  
NPL: NO  
Regulatory Agencies: NONE SPECIFIED  
Lead Agency: NONE SPECIFIED  
Program Manager: Not reported  
Supervisor: Not reported  
Division Branch: Cleanup Cypress  
Facility ID: 71002923  
Site Code: Not reported  
Assembly: 46  
Senate: 22  
Special Program: Not reported  
Status: Not reported  
Status Date: Not reported  
Restricted Use: NO  
Site Mgmt. Req.: NONE SPECIFIED  
Funding: Not reported  
Latitude: 33.989996  
Longitude: -118.239771  
APN: NONE SPECIFIED  
Past Use: NONE SPECIFIED  
Potential COC: NONE SPECIFIED  
Confirmed COC: NONE SPECIFIED  
Potential Description: NONE SPECIFIED  
Alias Name: CAD981693856  
Alias Type: EPA Identification Number  
Alias Name: 71002923  
Alias Type: Envirostor ID Number

**Completed Info:**

Completed Area Name: PROJECT WIDE  
Completed Sub Area Name: Not reported  
Completed Document Type: Phase 1 Non-Submittal  
Completed Date: 06/23/2000  
Comments: Not reported

Map ID  
Direction  
Distance  
Elevation

MAP FINDINGS

Site

Database(s)

EDR ID Number  
EPA ID Number

**WEST COAST METAL FINISHING CO. (Continued)**

**S110494460**

Completed Area Name: PROJECT WIDE  
Completed Sub Area Name: Not reported  
Completed Document Type: Site Inspections/Visit (Non LUR)  
Completed Date: 04/27/2001  
Comments: Not reported

Future Area Name: Not reported  
Future Sub Area Name: Not reported  
Future Document Type: Not reported  
Future Due Date: Not reported  
Schedule Area Name: Not reported  
Schedule Sub Area Name: Not reported  
Schedule Document Type: Not reported  
Schedule Due Date: Not reported  
Schedule Revised Date: Not reported

**80**  
**West**  
**1/2-1**  
**0.577 mi.**  
**3044 ft.**

**SIMON PLATING**  
**1842 EAST 58TH PLACE**  
**LOS ANGELES, CA 90001**

**LOS ANGELES CO. HMS** **U003061100**  
**ENVIROSTOR** **N/A**

**Relative:**  
**Lower**

LOS ANGELES CO. HMS:

Region: LA  
Facility Id: 004982-I05170  
Facility Status: Closed  
Area: 29  
Permit Number: 000009237  
Permit Status: Closed  
Facility Type: I01

**Actual:**  
**178 ft.**

ENVIROSTOR:

Site Type: Historical  
Site Type Detailed: \* Historical  
Acres: Not reported  
NPL: NO  
Regulatory Agencies: NONE SPECIFIED  
Lead Agency: NONE SPECIFIED  
Program Manager: Not reported  
Supervisor: Referred - Not Assigned  
Division Branch: Cleanup Chatsworth  
Facility ID: 19340245  
Site Code: Not reported  
Assembly: 46  
Senate: 22  
Special Program: \* Site Char & Assess Grant (CERCLA 104)  
Status: Refer: Other Agency  
Status Date: 08/15/1995  
Restricted Use: NO  
Site Mgmt. Req.: NONE SPECIFIED  
Funding: Not reported  
Latitude: 33.9878454275152  
Longitude: -118.239752815432  
APN: 6009004020  
Past Use: NONE SPECIFIED  
Potential COC: 10119, 30160  
Confirmed COC: NONE SPECIFIED

Map ID  
Direction  
Distance  
Elevation

MAP FINDINGS

Site

Database(s)

EDR ID Number  
EPA ID Number

**SIMON PLATING (Continued)**

**U003061100**

Potential Description: NONE SPECIFIED  
Alias Name: M & S GENERATOR AND METALS COMPANY  
Alias Type: Alternate Name  
Alias Name: SIMON PLATING (1971-1984)  
Alias Type: Alternate Name  
Alias Name: 6009004020  
Alias Type: APN  
Alias Name: CAD980884894  
Alias Type: EPA Identification Number  
Alias Name: 19340245  
Alias Type: Envirostor ID Number

Completed Info:

Completed Area Name: PROJECT WIDE  
Completed Sub Area Name: Not reported  
Completed Document Type: Preliminary Assessment Report  
Completed Date: 04/01/1985  
Comments: Preliminary Assessment: Metal plating shop. Simon Plating and M & S are the same owner. Wastes include leftover and unused raw materials from plating processes. Incident (06/28/84): Truck with hazardous waste from Simon Plating abandoned in a residential area. Clean-up by Crosby & Overton Company. Enforcement History: 07/28/76 - Notice to clean interceptor 03/22/82 - Notice of non-compliance to stop cyanide discharge. 06/08/82 - Notice of Violation (NOV) to stop cyanide discharge. 08/10/82 - NOV. 12/02/82 - NOV to stop cyanide & heavy metals discharge by February 10, 1983. 04/12/84 - NOV to collect delinquent fines. December 1984 - NOV & plan to clean-up. Preliminary Assessment (Cercla 104) submitted to EPA. Site currently awaiting clean-up plans (supervised by County Health & DHS).

Completed Area Name: PROJECT WIDE  
Completed Sub Area Name: Not reported  
Completed Document Type: Removal Action Completion Report  
Completed Date: 06/01/1984  
Comments: Not reported

Completed Area Name: PROJECT WIDE  
Completed Sub Area Name: Not reported  
Completed Document Type: De-Certification  
Completed Date: 08/15/1995  
Comments: Site referred to county. Based on this referral, the site is "decertified" and the previous cert is considered a removal action.

Completed Area Name: PROJECT WIDE  
Completed Sub Area Name: Not reported  
Completed Document Type: Certification  
Completed Date: 06/01/1984  
Comments: 45 containers of hazardous waste removed from the site. Site considered certified based on August 1985 Auditor General's Report. work was performed with oversight by SMP and another agency. SMP ordered cleanup.

Completed Area Name: PROJECT WIDE  
Completed Sub Area Name: Not reported  
Completed Document Type: \* Discovery  
Completed Date: 02/19/1982  
Comments: Facility identified: LA Chamber of Commerce Bus Dir 1958.

Map ID  
Direction  
Distance  
Elevation

MAP FINDINGS

Site

Database(s)

EDR ID Number  
EPA ID Number

**SIMON PLATING (Continued)**

U003061100

Future Area Name: Not reported  
Future Sub Area Name: Not reported  
Future Document Type: Not reported  
Future Due Date: Not reported  
Schedule Area Name: Not reported  
Schedule Sub Area Name: Not reported  
Schedule Document Type: Not reported  
Schedule Due Date: Not reported  
Schedule Revised Date: Not reported

81  
WSW  
1/2-1  
0.588 mi.  
3103 ft.  
  
Relative:  
Lower  
  
Actual:  
173 ft.

**MARVIN ELECTRIC MFG CO INC**  
**6100 S WILMINGTON AVE**  
**LOS ANGELES, CA 90001**

RCRA-TSDF 1000433223  
CERC-NFRAP CAD055747729  
CORRACTS  
RCRA-SQG  
FINDS  
HAZNET  
EMI  
ENVIROSTOR  
HWP

RCRA-TSDF:  
Date form received by agency: 09/01/1996  
Facility name: MARVIN ELECTRIC MFG CO INC  
Facility address: 6100 S WILMINGTON AVE  
LOS ANGELES, CA 90001  
  
EPA ID: CAD055747729  
Contact: Not reported  
Contact address: Not reported  
Not reported  
Contact country: Not reported  
Contact telephone: Not reported  
Contact email: Not reported  
EPA Region: 09  
Land type: Facility is not located on Indian land. Additional information is not known.  
Classification: TSDF  
Description: Handler is engaged in the treatment, storage or disposal of hazardous waste

Owner/Operator Summary:  
Owner/operator name: NAME NOT REPORTED  
Owner/operator address: ADDRESS NOT REPORTED  
CITY NOT REPORTED, ME 99999  
  
Owner/operator country: Not reported  
Owner/operator telephone: (415) 555-1212  
Legal status: Private  
Owner/Operator Type: Operator  
Owner/Op start date: Not reported  
Owner/Op end date: Not reported  
  
Owner/operator name: KIDDE CORP  
Owner/operator address: NOT REQUIRED  
NOT REQUIRED, ME 99999  
  
Owner/operator country: Not reported  
Owner/operator telephone: (415) 555-1212  
Legal status: Private  
Owner/Operator Type: Owner  
Owner/Op start date: Not reported

Map ID  
Direction  
Distance  
Elevation

MAP FINDINGS

Site

Database(s)

EDR ID Number  
EPA ID Number

**MARVIN ELECTRIC MFG CO INC (Continued)**

**1000433223**

Owner/Op end date: Not reported

Handler Activities Summary:

U.S. importer of hazardous waste: No  
Mixed waste (haz. and radioactive): No  
Recycler of hazardous waste: No  
Transporter of hazardous waste: No  
Treater, storer or disposer of HW: No  
Underground injection activity: No  
On-site burner exemption: No  
Furnace exemption: No  
Used oil fuel burner: No  
Used oil processor: No  
User oil refiner: No  
Used oil fuel marketer to burner: No  
Used oil Specification marketer: No  
Used oil transfer facility: No  
Used oil transporter: No

Historical Generators:

Date form received by agency: 03/08/1994  
Facility name: MARVIN ELECTRIC MFG CO INC  
Site name: MARVIN ELECTRIC-DIV OF HUBBELL LIGHTING  
Classification: Large Quantity Generator

Date form received by agency: 02/21/1992  
Facility name: MARVIN ELECTRIC MFG CO INC  
Classification: Large Quantity Generator

Date form received by agency: 04/23/1990  
Facility name: MARVIN ELECTRIC MFG CO INC  
Site name: MARVIN ELECTRIC MFG. CO.  
Classification: Large Quantity Generator

Date form received by agency: 08/07/1980  
Facility name: MARVIN ELECTRIC MFG CO INC  
Classification: Small Quantity Generator

Corrective Action Summary:

Event date: 01/01/1990  
Event: CA029ST

Event date: 09/15/1991  
Event: CA029ST

Event date: 09/15/1991  
Event: CA049PA

Event date: 09/15/1991  
Event: CA Prioritization, Facility or area was assigned a low corrective action priority.

Event date: 09/15/1991  
Event: RFA Completed

Event date: 09/15/1991

Map ID  
Direction  
Distance  
Elevation

MAP FINDINGS

Site

Database(s)

EDR ID Number  
EPA ID Number

**MARVIN ELECTRIC MFG CO INC (Continued)**

**1000433223**

Event: CA074LO  
  
Event date: 07/24/2003  
Event: RFI Imposition  
  
Event date: 07/12/2006  
Event: RFI Workplan Approved

Facility Has Received Notices of Violations:

Regulation violated: FR - 264.140-150.H  
Area of violation: TSD - Financial Requirements  
Date violation determined: 02/21/1995  
Date achieved compliance: 06/21/1995  
Violation lead agency: State  
Enforcement action: WRITTEN INFORMAL  
Enforcement action date: 02/22/1995  
Enf. disposition status: Not reported  
Enf. disp. status date: Not reported  
Enforcement lead agency: State  
Proposed penalty amount: 0  
Final penalty amount: 0  
Paid penalty amount: 0

Regulation violated: FR - 262.10-12.A  
Area of violation: Generators - General  
Date violation determined: 07/13/1994  
Date achieved compliance: 08/24/1994  
Violation lead agency: State  
Enforcement action: WRITTEN INFORMAL  
Enforcement action date: 07/25/1994  
Enf. disposition status: Not reported  
Enf. disp. status date: Not reported  
Enforcement lead agency: State  
Proposed penalty amount: 0  
Final penalty amount: 0  
Paid penalty amount: 0

Regulation violated: FR - 264.70-77.E  
Area of violation: TSD - General  
Date violation determined: 05/08/1992  
Date achieved compliance: 06/02/1992  
Violation lead agency: State  
Enforcement action: WRITTEN INFORMAL  
Enforcement action date: 05/08/1992  
Enf. disposition status: Not reported  
Enf. disp. status date: Not reported  
Enforcement lead agency: State  
Proposed penalty amount: 0  
Final penalty amount: 0  
Paid penalty amount: 0

Regulation violated: FR - 264.140-150.H  
Area of violation: TSD - Financial Requirements  
Date violation determined: 03/19/1990  
Date achieved compliance: 03/30/1992  
Violation lead agency: State  
Enforcement action: FINAL 3008(A) COMPLIANCE ORDER

Map ID  
Direction  
Distance  
Elevation

MAP FINDINGS

Site

Database(s)

EDR ID Number  
EPA ID Number

**MARVIN ELECTRIC MFG CO INC (Continued)**

**1000433223**

Enforcement action date: 06/30/1989  
Enf. disposition status: Not reported  
Enf. disp. status date: Not reported  
Enforcement lead agency: State  
Proposed penalty amount: 0  
Final penalty amount: 150000  
Paid penalty amount: 150000

Regulation violated: FR - 268.7  
Area of violation: LDR - General  
Date violation determined: 03/19/1990  
Date achieved compliance: 12/29/1990  
Violation lead agency: State  
Enforcement action: FINAL 3008(A) COMPLIANCE ORDER  
Enforcement action date: 05/03/1990  
Enf. disposition status: Not reported  
Enf. disp. status date: Not reported  
Enforcement lead agency: State  
Proposed penalty amount: 0  
Final penalty amount: 150000  
Paid penalty amount: 0

Regulation violated: FR - 268.7  
Area of violation: LDR - General  
Date violation determined: 03/19/1990  
Date achieved compliance: 12/29/1990  
Violation lead agency: State  
Enforcement action: WRITTEN INFORMAL  
Enforcement action date: 05/03/1990  
Enf. disposition status: Not reported  
Enf. disp. status date: Not reported  
Enforcement lead agency: State  
Proposed penalty amount: 0  
Final penalty amount: 0  
Paid penalty amount: 0

Regulation violated: FR - 270  
Area of violation: TSD - General  
Date violation determined: 03/19/1990  
Date achieved compliance: 12/29/1990  
Violation lead agency: State  
Enforcement action: FINAL 3008(A) COMPLIANCE ORDER  
Enforcement action date: 05/03/1990  
Enf. disposition status: Not reported  
Enf. disp. status date: Not reported  
Enforcement lead agency: State  
Proposed penalty amount: 0  
Final penalty amount: 150000  
Paid penalty amount: 0

Regulation violated: FR - 268 ALL  
Area of violation: LDR - General  
Date violation determined: 03/19/1990  
Date achieved compliance: 12/29/1990  
Violation lead agency: State  
Enforcement action: WRITTEN INFORMAL  
Enforcement action date: 05/03/1990

Map ID  
Direction  
Distance  
Elevation

MAP FINDINGS

Site

Database(s)

EDR ID Number  
EPA ID Number

**MARVIN ELECTRIC MFG CO INC (Continued)**

**1000433223**

Enf. disposition status: Not reported  
Enf. disp. status date: Not reported  
Enforcement lead agency: State  
Proposed penalty amount: 0  
Final penalty amount: 0  
Paid penalty amount: 0

Regulation violated: FR - 264.70-77.E  
Area of violation: TSD - General  
Date violation determined: 03/19/1990  
Date achieved compliance: 12/29/1990  
Violation lead agency: State  
Enforcement action: FINAL 3008(A) COMPLIANCE ORDER  
Enforcement action date: 05/03/1990  
Enf. disposition status: Not reported  
Enf. disp. status date: Not reported  
Enforcement lead agency: State  
Proposed penalty amount: 0  
Final penalty amount: 150000  
Paid penalty amount: 0

Regulation violated: FR - 270  
Area of violation: TSD - General  
Date violation determined: 03/19/1990  
Date achieved compliance: 12/29/1990  
Violation lead agency: State  
Enforcement action: WRITTEN INFORMAL  
Enforcement action date: 05/03/1990  
Enf. disposition status: Not reported  
Enf. disp. status date: Not reported  
Enforcement lead agency: State  
Proposed penalty amount: 0  
Final penalty amount: 0  
Paid penalty amount: 0

Regulation violated: FR - 268 ALL  
Area of violation: LDR - General  
Date violation determined: 03/19/1990  
Date achieved compliance: 12/29/1990  
Violation lead agency: State  
Enforcement action: FINAL 3008(A) COMPLIANCE ORDER  
Enforcement action date: 05/03/1990  
Enf. disposition status: Not reported  
Enf. disp. status date: Not reported  
Enforcement lead agency: State  
Proposed penalty amount: 0  
Final penalty amount: 150000  
Paid penalty amount: 0

Regulation violated: FR - 264.70-77.E  
Area of violation: TSD - General  
Date violation determined: 03/19/1990  
Date achieved compliance: 12/29/1990  
Violation lead agency: State  
Enforcement action: WRITTEN INFORMAL  
Enforcement action date: 05/03/1990  
Enf. disposition status: Not reported

Map ID  
Direction  
Distance  
Elevation

MAP FINDINGS

Site

Database(s)

EDR ID Number  
EPA ID Number

**MARVIN ELECTRIC MFG CO INC (Continued)**

**1000433223**

Enf. disp. status date: Not reported  
Enforcement lead agency: State  
Proposed penalty amount: 0  
Final penalty amount: 0  
Paid penalty amount: 0

Regulation violated: FR - 264.140-150.H  
Area of violation: TSD - Financial Requirements  
Date violation determined: 09/22/1988  
Date achieved compliance: 03/30/1992  
Violation lead agency: State  
Enforcement action: WRITTEN INFORMAL  
Enforcement action date: 10/17/1988  
Enf. disposition status: Not reported  
Enf. disp. status date: Not reported  
Enforcement lead agency: State  
Proposed penalty amount: 0  
Final penalty amount: 0  
Paid penalty amount: 0

Regulation violated: FR - 264.110-120.G  
Area of violation: TSD - Closure/Post-Closure  
Date violation determined: 09/13/1988  
Date achieved compliance: 12/29/1990  
Violation lead agency: State  
Enforcement action: WRITTEN INFORMAL  
Enforcement action date: 10/14/1988  
Enf. disposition status: Not reported  
Enf. disp. status date: Not reported  
Enforcement lead agency: State  
Proposed penalty amount: 0  
Final penalty amount: 0  
Paid penalty amount: 0

Regulation violated: FR - 270  
Area of violation: TSD - General  
Date violation determined: 09/13/1988  
Date achieved compliance: 12/29/1990  
Violation lead agency: State  
Enforcement action: WRITTEN INFORMAL  
Enforcement action date: 10/14/1988  
Enf. disposition status: Not reported  
Enf. disp. status date: Not reported  
Enforcement lead agency: State  
Proposed penalty amount: 0  
Final penalty amount: 0  
Paid penalty amount: 0

Regulation violated: FR - 264.70-77.E  
Area of violation: TSD - General  
Date violation determined: 09/13/1988  
Date achieved compliance: 12/29/1990  
Violation lead agency: State  
Enforcement action: FINAL 3008(A) COMPLIANCE ORDER  
Enforcement action date: 06/30/1989  
Enf. disposition status: Not reported  
Enf. disp. status date: Not reported

Map ID  
Direction  
Distance  
Elevation

MAP FINDINGS

Site

Database(s)

EDR ID Number  
EPA ID Number

**MARVIN ELECTRIC MFG CO INC (Continued)**

**1000433223**

Enforcement lead agency: State  
Proposed penalty amount: 0  
Final penalty amount: 150000  
Paid penalty amount: 150000

Regulation violated: FR - 264.70-77.E  
Area of violation: TSD - General  
Date violation determined: 09/13/1988  
Date achieved compliance: 12/29/1990  
Violation lead agency: State  
Enforcement action: WRITTEN INFORMAL  
Enforcement action date: 10/14/1988  
Enf. disposition status: Not reported  
Enf. disp. status date: Not reported  
Enforcement lead agency: State  
Proposed penalty amount: 0  
Final penalty amount: 0  
Paid penalty amount: 0

Regulation violated: FR - 270  
Area of violation: TSD - General  
Date violation determined: 09/13/1988  
Date achieved compliance: 12/29/1990  
Violation lead agency: State  
Enforcement action: WRITTEN INFORMAL  
Enforcement action date: 10/17/1988  
Enf. disposition status: Not reported  
Enf. disp. status date: Not reported  
Enforcement lead agency: State  
Proposed penalty amount: 0  
Final penalty amount: 0  
Paid penalty amount: 0

Regulation violated: FR - 270  
Area of violation: TSD - General  
Date violation determined: 09/13/1988  
Date achieved compliance: 12/29/1990  
Violation lead agency: State  
Enforcement action: FINAL 3008(A) COMPLIANCE ORDER  
Enforcement action date: 06/30/1989  
Enf. disposition status: Not reported  
Enf. disp. status date: Not reported  
Enforcement lead agency: State  
Proposed penalty amount: 0  
Final penalty amount: 150000  
Paid penalty amount: 150000

Regulation violated: FR - 264.70-77.E  
Area of violation: TSD - General  
Date violation determined: 09/13/1988  
Date achieved compliance: 12/29/1990  
Violation lead agency: State  
Enforcement action: WRITTEN INFORMAL  
Enforcement action date: 10/17/1988  
Enf. disposition status: Not reported  
Enf. disp. status date: Not reported  
Enforcement lead agency: State

Map ID  
Direction  
Distance  
Elevation

MAP FINDINGS

Site

Database(s)

EDR ID Number  
EPA ID Number

**MARVIN ELECTRIC MFG CO INC (Continued)**

**1000433223**

Proposed penalty amount: 0  
Final penalty amount: 0  
Paid penalty amount: 0

Regulation violated: FR - 264.110-120.G  
Area of violation: TSD - Closure/Post-Closure  
Date violation determined: 09/13/1988  
Date achieved compliance: 12/29/1990  
Violation lead agency: State  
Enforcement action: WRITTEN INFORMAL  
Enforcement action date: 10/17/1988  
Enf. disposition status: Not reported  
Enf. disp. status date: Not reported  
Enforcement lead agency: State  
Proposed penalty amount: 0  
Final penalty amount: 0  
Paid penalty amount: 0

Regulation violated: FR - 264.110-120.G  
Area of violation: TSD - Closure/Post-Closure  
Date violation determined: 09/13/1988  
Date achieved compliance: 12/29/1990  
Violation lead agency: State  
Enforcement action: FINAL 3008(A) COMPLIANCE ORDER  
Enforcement action date: 06/30/1989  
Enf. disposition status: Not reported  
Enf. disp. status date: Not reported  
Enforcement lead agency: State  
Proposed penalty amount: 0  
Final penalty amount: 150000  
Paid penalty amount: 150000

Regulation violated: FR - FEA  
Area of violation: Formal Enforcement Agreement or Order  
Date violation determined: 09/23/1987  
Date achieved compliance: 08/12/1990  
Violation lead agency: State  
Enforcement action: Not reported  
Enforcement action date: Not reported  
Enf. disposition status: Not reported  
Enf. disp. status date: Not reported  
Enforcement lead agency: Not reported  
Proposed penalty amount: 0  
Final penalty amount: 0  
Paid penalty amount: 0

Regulation violated: FR - FEA  
Area of violation: Formal Enforcement Agreement or Order  
Date violation determined: 08/31/1987  
Date achieved compliance: 08/12/1990  
Violation lead agency: State  
Enforcement action: Not reported  
Enforcement action date: Not reported  
Enf. disposition status: Not reported  
Enf. disp. status date: Not reported  
Enforcement lead agency: Not reported  
Proposed penalty amount: 0

Map ID  
Direction  
Distance  
Elevation

MAP FINDINGS

Site

Database(s)

EDR ID Number  
EPA ID Number

**MARVIN ELECTRIC MFG CO INC (Continued)**

**1000433223**

Final penalty amount: 0  
Paid penalty amount: 0

Regulation violated: FR - FEA  
Area of violation: Formal Enforcement Agreement or Order  
Date violation determined: 03/12/1987  
Date achieved compliance: 08/12/1990  
Violation lead agency: State  
Enforcement action: Not reported  
Enforcement action date: Not reported  
Enf. disposition status: Not reported  
Enf. disp. status date: Not reported  
Enforcement lead agency: Not reported  
Proposed penalty amount: 0  
Final penalty amount: 0  
Paid penalty amount: 0

Regulation violated: F - 264.140-150.H  
Area of violation: TSD - Financial Requirements  
Date violation determined: 08/12/1986  
Date achieved compliance: 08/12/1986  
Violation lead agency: State  
Enforcement action: Not reported  
Enforcement action date: Not reported  
Enf. disposition status: Not reported  
Enf. disp. status date: Not reported  
Enforcement lead agency: Not reported  
Proposed penalty amount: 0  
Final penalty amount: 0  
Paid penalty amount: 0

Evaluation Action Summary:

Evaluation date: 08/27/1998  
Evaluation: COMPLIANCE EVALUATION INSPECTION ON-SITE  
Area of violation: Not reported  
Date achieved compliance: Not reported  
Evaluation lead agency: State

Evaluation date: 08/28/1996  
Evaluation: COMPLIANCE EVALUATION INSPECTION ON-SITE  
Area of violation: Not reported  
Date achieved compliance: Not reported  
Evaluation lead agency: State

Evaluation date: 05/07/1996  
Evaluation: FINANCIAL RECORD REVIEW  
Area of violation: TSD - Financial Requirements  
Date achieved compliance: 08/12/1986  
Evaluation lead agency: State

Evaluation date: 02/21/1995  
Evaluation: FINANCIAL RECORD REVIEW  
Area of violation: TSD - Financial Requirements  
Date achieved compliance: 06/21/1995  
Evaluation lead agency: State

Evaluation date: 06/23/1994

Map ID  
Direction  
Distance  
Elevation

MAP FINDINGS

Site

Database(s)

EDR ID Number  
EPA ID Number

**MARVIN ELECTRIC MFG CO INC (Continued)**

**1000433223**

Evaluation: COMPLIANCE EVALUATION INSPECTION ON-SITE  
Area of violation: Generators - General  
Date achieved compliance: 08/24/1994  
Evaluation lead agency: State

Evaluation date: 03/30/1992  
Evaluation: COMPLIANCE EVALUATION INSPECTION ON-SITE  
Area of violation: TSD - General  
Date achieved compliance: 06/02/1992  
Evaluation lead agency: State

Evaluation date: 03/19/1990  
Evaluation: COMPLIANCE EVALUATION INSPECTION ON-SITE  
Area of violation: TSD - General  
Date achieved compliance: 12/29/1990  
Evaluation lead agency: State

Evaluation date: 03/19/1990  
Evaluation: COMPLIANCE EVALUATION INSPECTION ON-SITE  
Area of violation: LDR - General  
Date achieved compliance: 12/29/1990  
Evaluation lead agency: State

Evaluation date: 03/19/1990  
Evaluation: FINANCIAL RECORD REVIEW  
Area of violation: TSD - Financial Requirements  
Date achieved compliance: 03/30/1992  
Evaluation lead agency: State

Evaluation date: 09/22/1988  
Evaluation: FINANCIAL RECORD REVIEW  
Area of violation: TSD - Financial Requirements  
Date achieved compliance: 03/30/1992  
Evaluation lead agency: State

Evaluation date: 09/13/1988  
Evaluation: COMPLIANCE EVALUATION INSPECTION ON-SITE  
Area of violation: TSD - General  
Date achieved compliance: 12/29/1990  
Evaluation lead agency: State

Evaluation date: 09/13/1988  
Evaluation: COMPLIANCE EVALUATION INSPECTION ON-SITE  
Area of violation: TSD - Closure/Post-Closure  
Date achieved compliance: 12/29/1990  
Evaluation lead agency: State

Evaluation date: 09/23/1987  
Evaluation: COMPLIANCE SCHEDULE EVALUATION  
Area of violation: Formal Enforcement Agreement or Order  
Date achieved compliance: 08/12/1990  
Evaluation lead agency: State

Evaluation date: 08/31/1987  
Evaluation: COMPLIANCE SCHEDULE EVALUATION  
Area of violation: Formal Enforcement Agreement or Order  
Date achieved compliance: 08/12/1990

Map ID  
Direction  
Distance  
Elevation

MAP FINDINGS

Site

Database(s)

EDR ID Number  
EPA ID Number

**MARVIN ELECTRIC MFG CO INC (Continued)**

**1000433223**

Evaluation lead agency: State  
  
Evaluation date: 03/12/1987  
Evaluation: COMPLIANCE SCHEDULE EVALUATION  
Area of violation: Formal Enforcement Agreement or Order  
Date achieved compliance: 08/12/1990  
Evaluation lead agency: State

CERC-NFRAP:

Site ID: 0900315  
Federal Facility: Not a Federal Facility  
NPL Status: Not on the NPL  
Non NPL Status: Deferred to RCRA

CERCLIS-NFRAP Site Contact Details:

Contact Sequence ID: 13052686.00000  
Person ID: 9271184.00000

Contact Sequence ID: 13058760.00000  
Person ID: 9270048.00000

Contact Sequence ID: 13089482.00000  
Person ID: 13002167.00000

Contact Sequence ID: 13175749.00000  
Person ID: 9270438.00000

Program Priority:

Description: RCRA Deferral - Lead Confirmed

CERCLIS-NFRAP Assessment History:

Action: DISCOVERY  
Date Started: Not reported  
Date Completed: 01/01/1991  
Priority Level: Not reported

Action: PRELIMINARY ASSESSMENT  
Date Started: Not reported  
Date Completed: 09/16/1991  
Priority Level: Deferred to RCRA (Subtitle C)

Action: ARCHIVE SITE  
Date Started: Not reported  
Date Completed: 01/23/1996  
Priority Level: Not reported

CORRACTS:

EPA ID: CAD055747729  
EPA Region: 09  
Area Name: ENTIRE FACILITY  
Actual Date: 01/01/1990  
Action: CA029ST  
NAICS Code(s): 33511 335121  
Electric Lamp Bulb and Part Manufacturing

Map ID  
Direction  
Distance  
Elevation

MAP FINDINGS

Site

Database(s)

EDR ID Number  
EPA ID Number

**MARVIN ELECTRIC MFG CO INC (Continued)**

**1000433223**

Residential Electric Lighting Fixture Manufacturing  
Original schedule date: Not reported  
Schedule end date: Not reported

EPA ID: CAD055747729  
EPA Region: 09  
Area Name: ENTIRE FACILITY  
Actual Date: 07/12/2006  
Action: CA150 - RFI Workplan Approved  
NAICS Code(s): 33511 335121  
Electric Lamp Bulb and Part Manufacturing  
Residential Electric Lighting Fixture Manufacturing

Original schedule date: Not reported  
Schedule end date: Not reported

EPA ID: CAD055747729  
EPA Region: 09  
Area Name: ENTIRE FACILITY  
Actual Date: 07/24/2003  
Action: CA100 - RFI Imposition  
NAICS Code(s): 33511 335121  
Electric Lamp Bulb and Part Manufacturing  
Residential Electric Lighting Fixture Manufacturing

Original schedule date: Not reported  
Schedule end date: Not reported

EPA ID: CAD055747729  
EPA Region: 09  
Area Name: ENTIRE FACILITY  
Actual Date: 09/15/1991  
Action: CA075LO - CA Prioritization, Facility or area was assigned a low corrective action priority  
NAICS Code(s): 33511 335121  
Electric Lamp Bulb and Part Manufacturing  
Residential Electric Lighting Fixture Manufacturing

Original schedule date: Not reported  
Schedule end date: Not reported

EPA ID: CAD055747729  
EPA Region: 09  
Area Name: ENTIRE FACILITY  
Actual Date: 09/15/1991  
Action: CA074LO  
NAICS Code(s): 33511 335121  
Electric Lamp Bulb and Part Manufacturing  
Residential Electric Lighting Fixture Manufacturing

Original schedule date: Not reported  
Schedule end date: Not reported

EPA ID: CAD055747729  
EPA Region: 09  
Area Name: ENTIRE FACILITY  
Actual Date: 09/15/1991  
Action: CA049PA  
NAICS Code(s): 33511 335121  
Electric Lamp Bulb and Part Manufacturing  
Residential Electric Lighting Fixture Manufacturing

Map ID  
Direction  
Distance  
Elevation

MAP FINDINGS

Site

Database(s)

EDR ID Number  
EPA ID Number

**MARVIN ELECTRIC MFG CO INC (Continued)**

**1000433223**

Original schedule date: Not reported  
Schedule end date: Not reported

EPA ID: CAD055747729  
EPA Region: 09  
Area Name: ENTIRE FACILITY  
Actual Date: 09/15/1991  
Action: CA029ST  
NAICS Code(s): 33511 335121  
Electric Lamp Bulb and Part Manufacturing  
Residential Electric Lighting Fixture Manufacturing

Original schedule date: Not reported  
Schedule end date: Not reported

EPA ID: CAD055747729  
EPA Region: 09  
Area Name: ENTIRE FACILITY  
Actual Date: 09/15/1991  
Action: CA050 - RFA Completed  
NAICS Code(s): 33511 335121  
Electric Lamp Bulb and Part Manufacturing  
Residential Electric Lighting Fixture Manufacturing

Original schedule date: Not reported  
Schedule end date: Not reported

**FINDS:**

Registry ID: 110000609636

**Environmental Interest/Information System**

US EPA TRIS (Toxics Release Inventory System) contains information from facilities on the amounts of over 300 listed toxic chemicals that these facilities release directly to air, water, land, or that are transported off-site.

RCRAInfo is a national information system that supports the Resource Conservation and Recovery Act (RCRA) program through the tracking of events and activities related to facilities that generate, transport, and treat, store, or dispose of hazardous waste. RCRAInfo allows RCRA program staff to track the notification, permit, compliance, and corrective action activities required under RCRA.

**HAZNET:**

Year: 1996  
Gepaid: CAD055747729  
Contact: HUBBELL INC  
Telephone: 2037994100  
Mailing Name: Not reported  
Mailing Address: 6100 S WILMINGTON  
Mailing City,St,Zip: LOS ANGELES, CA 900010000  
Gen County: Los Angeles  
TSD EPA ID: CAT080013352  
TSD County: Los Angeles  
Waste Category: Tank bottom waste  
Disposal Method: R01

Map ID  
Direction  
Distance  
Elevation

MAP FINDINGS

Site

Database(s)

EDR ID Number  
EPA ID Number

**MARVIN ELECTRIC MFG CO INC (Continued)**

**1000433223**

Tons: .4170  
Facility County: Los Angeles

Year: 1993  
Gepaid: CAD055747729  
Contact: HUBBELL INC  
Telephone: 2037994100  
Mailing Name: Not reported  
Mailing Address: 6100 S WILMINGTON  
Mailing City,St,Zip: LOS ANGELES, CA 900010000  
Gen County: Los Angeles  
TSD EPA ID: CAT080013352  
TSD County: Los Angeles  
Waste Category: Waste oil and mixed oil  
Disposal Method: R01  
Tons: .2293  
Facility County: Los Angeles

Year: 1993  
Gepaid: CAD055747729  
Contact: HUBBELL INC  
Telephone: 2037994100  
Mailing Name: Not reported  
Mailing Address: 6100 S WILMINGTON  
Mailing City,St,Zip: LOS ANGELES, CA 900010000  
Gen County: Los Angeles  
TSD EPA ID: CAT080011059  
TSD County: Los Angeles  
Waste Category: Unspecified oil-containing waste  
Disposal Method: R01  
Tons: .2293  
Facility County: Los Angeles

Year: 1993  
Gepaid: CAD055747729  
Contact: HUBBELL INC  
Telephone: 2037994100  
Mailing Name: Not reported  
Mailing Address: 6100 S WILMINGTON  
Mailing City,St,Zip: LOS ANGELES, CA 900010000  
Gen County: Los Angeles  
TSD EPA ID: CAD097030993  
TSD County: Los Angeles  
Waste Category: Not reported  
Disposal Method: Not reported  
Tons: 1.3761  
Facility County: Los Angeles

Year: 1993  
Gepaid: CAD055747729  
Contact: HUBBELL INC  
Telephone: 2037994100  
Mailing Name: Not reported  
Mailing Address: 6100 S WILMINGTON  
Mailing City,St,Zip: LOS ANGELES, CA 900010000  
Gen County: Los Angeles  
TSD EPA ID: CAT080011059

Map ID  
Direction  
Distance  
Elevation

MAP FINDINGS

Site

Database(s)

EDR ID Number  
EPA ID Number

**MARVIN ELECTRIC MFG CO INC (Continued)**

**1000433223**

TSD County: Los Angeles  
Waste Category: Waste oil and mixed oil  
Disposal Method: R01  
Tons: .4587  
Facility County: Los Angeles

[Click this hyperlink](#) while viewing on your computer to access additional CA\_HAZNET: detail in the EDR Site Report.

EMI:

Year: 1990  
County Code: 19  
Air Basin: SC  
Facility ID: 17218  
Air District Name: SC  
SIC Code: 3645  
Air District Name: SOUTH COAST AQMD  
Community Health Air Pollution Info System: Not reported  
Consolidated Emission Reporting Rule: Not reported  
Total Organic Hydrocarbon Gases Tons/Yr: 14  
Reactive Organic Gases Tons/Yr: 13  
Carbon Monoxide Emissions Tons/Yr: 1  
NOX - Oxides of Nitrogen Tons/Yr: 1  
SOX - Oxides of Sulphur Tons/Yr: 0  
Particulate Matter Tons/Yr: 0  
Part. Matter 10 Micrometers & Smlr Tons/Yr: 0

ENVIROSTOR:

Site Type: Corrective Action  
Site Type Detailed: Corrective Action  
Acres: 0  
NPL: NO  
Regulatory Agencies: SMBRP  
Lead Agency: WM  
Program Manager: VU NGUYEN  
Supervisor: Philip Chandler  
Division Branch: Cleanup Chatsworth  
Facility ID: 80001421  
Site Code: 300396  
Assembly: 67  
Senate: 35  
Special Program: Not reported  
Status: Active  
Status Date: 01/01/2008  
Restricted Use: NO  
Site Mgmt. Req.: NONE SPECIFIED  
Funding: Not reported  
Latitude: 33.9845594454601  
Longitude: -118.238554000854  
APN: 6009031004  
Past Use: NONE SPECIFIED  
Potential COC: NONE SPECIFIED  
Confirmed COC: NONE SPECIFIED  
Potential Description: NONE SPECIFIED  
Alias Name: 6009031004  
Alias Type: APN

Map ID  
Direction  
Distance  
Elevation

MAP FINDINGS

Site

Database(s)

EDR ID Number  
EPA ID Number

**MARVIN ELECTRIC MFG CO INC (Continued)**

**1000433223**

Alias Name: CAD055747729  
Alias Type: EPA Identification Number  
Alias Name: 300396  
Alias Type: Project Code (Site Code)  
Alias Name: 80001421  
Alias Type: Envirostor ID Number

Completed Info:

Completed Area Name: PROJECT WIDE  
Completed Sub Area Name: Not reported  
Completed Document Type: Consent Order  
Completed Date: 07/24/2003  
Comments: Not reported

Completed Area Name: Sites With No Operable Unit  
Completed Sub Area Name: ENTIRE FACILITY  
Completed Document Type: Preliminary Assessment Report  
Completed Date: 09/15/1991  
Comments: Not reported

Completed Area Name: Sites With No Operable Unit  
Completed Sub Area Name: ENTIRE FACILITY  
Completed Document Type: RFI Workplan  
Completed Date: 07/12/2006  
Comments: Releases and potential releases of hazardous waste.

Completed Area Name: PROJECT WIDE  
Completed Sub Area Name: Not reported  
Completed Document Type: RCRA Facility Assessment Report  
Completed Date: 09/15/1991  
Comments: Not reported

Completed Area Name: PROJECT WIDE  
Completed Sub Area Name: Not reported  
Completed Document Type: RCRA Facility Assessment Report  
Completed Date: 09/15/1991  
Comments: Not reported

Completed Area Name: PROJECT WIDE  
Completed Sub Area Name: Not reported  
Completed Document Type: Consent Order  
Completed Date: 08/18/2009  
Comments: Signed 1st Amendment to Corrective Consent Agreement on 7/23/09.

Future Area Name: Not reported  
Future Sub Area Name: Not reported  
Future Document Type: Not reported  
Future Due Date: Not reported  
Schedule Area Name: PROJECT WIDE  
Schedule Sub Area Name: Not reported  
Schedule Document Type: RFI Report  
Schedule Due Date: 10/28/2011  
Schedule Revised Date: Not reported

HWP:

EPA Id: CAD055747729  
Latitude: 33.984631

Map ID  
Direction  
Distance  
Elevation

MAP FINDINGS

Site

Database(s)

EDR ID Number  
EPA ID Number

**MARVIN ELECTRIC MFG CO INC (Continued)**

**1000433223**

Longitude: -118.239013  
Facility Type: HAZ WASTE - NON-OPERATING  
Cleanup Status: Not reported  
Region: SOUTHERN CALIFORNIA PERMITS AND CORRECTIVE ACTION  
Permit Maintenance Lead: Not reported  
Permit Renewal Lead: Not reported  
Corrective Action Lead: VU NGUYEN  
Supervisor: Not reported  
Site Code: 300396  
Assembly District: 67  
Senate District: 35  
Public Information Officer: Not reported  
Facility Status: Inactive facility - Undergoing Corrective Action: The Marvin Electric Company is located in a commercial zone, commercial parcels occupy the areas immediately surrounding the site on all sides. The facility manufactured industrial and commercial light fixtures, and ceased production in September 1993. The facility was permitted for the hazardous waste drum storage area and batch oven in 1981. In February 1996, DTSC required the site to be formally closed under the Resource Conservation and Recovery Act (RCRA) guidelines. On April 13, 1999, DTSC issued a Closure Acknowledgment letter to the facility. The letter also notified the facility that DTSC intended to impose corrective action for contamination discovered during the implementation of the Closure Plan. A Consent Agreement was signed on July 24, 2003 to address the contamination at the site. Currently, DTSC is reviewing the RCRA Facility Investigation (RFI) Workplan. The RFI Workplan will be used to determine the nature and extend to the contamination at the Marvin Electric site. Once the RFI Workplan is approved, it will be implemented to address the contamination at the Marvin Electric site. DTSC expects that the approval of the RFI Workplan within December 2005.  
Site History: Not reported

HWP:

EPA Id: CAD055747729  
Unit Names: CONTAIN1  
Event Description: Public Notice - Closure  
Actual Date: 1996-06-06 00:00:00  
Doc Comments: Not reported  
  
EPA Id: CAD055747729  
Unit Names: CONTAIN1  
Event Description: Plan Approved-Closure-Partial Closure  
Actual Date: 1996-09-03 00:00:00  
Doc Comments: Not reported  
  
EPA Id: CAD055747729  
Unit Names: CONTAIN1  
Event Description: Notice of Deficiency - Closure Plan  
Actual Date: 1995-02-21 00:00:00  
Doc Comments: Not reported  
  
EPA Id: CAD055747729  
Unit Names: CONTAIN1  
Event Description: Closure Notice Received  
Actual Date: 1995-10-31 00:00:00  
Doc Comments: Not reported

Map ID  
Direction  
Distance  
Elevation

MAP FINDINGS

Site

Database(s)

EDR ID Number  
EPA ID Number

82  
West  
1/2-1  
0.628 mi.  
3314 ft.

**MANCO PLATING COMPANY**  
**5832 HOLMES AVENUE**  
**LOS ANGELES, CA 90001**

**ENVIROSTOR** **S101480782**  
**N/A**

**Relative:**  
**Lower**

ENVIROSTOR:

**Actual:**  
**177 ft.**

Site Type: Historical  
Site Type Detailed: \* Historical  
Acres: Not reported  
NPL: NO  
Regulatory Agencies: NONE SPECIFIED  
Lead Agency: NONE SPECIFIED  
Program Manager: Not reported  
Supervisor: \* MMONROY  
Division Branch: Cleanup Chatsworth  
Facility ID: 19340272  
Site Code: Not reported  
Assembly: 46  
Senate: 22  
Special Program: Not reported  
Status: Refer: Other Agency  
Status Date: 08/31/1995  
Restricted Use: NO  
Site Mgmt. Req.: NONE SPECIFIED  
Funding: Not reported  
Latitude: 33.98861111111111  
Longitude: -118.24083333333333  
APN: NONE SPECIFIED  
Past Use: NONE SPECIFIED  
Potential COC: 10119  
Confirmed COC: NONE SPECIFIED  
Potential Description: NONE SPECIFIED  
Alias Name: KRAMER METALS (1980-PRESENT)  
Alias Type: Alternate Name  
Alias Name: NEWMAN IRON & METAL COMPANY (1966-1980)  
Alias Type: Alternate Name  
Alias Name: CAD980885156  
Alias Type: EPA Identification Number  
Alias Name: 19340272  
Alias Type: Envirostor ID Number

Completed Info:

Completed Area Name: PROJECT WIDE  
Completed Sub Area Name: Not reported  
Completed Document Type: Site Screening  
Completed Date: 12/08/1994  
Comments: CALSITES VALIDATION PROGRAM CONFIRMS NFA FOR DTSC.

Completed Area Name: PROJECT WIDE  
Completed Sub Area Name: Not reported  
Completed Document Type: Site Screening  
Completed Date: 11/13/1987  
Comments: DRIVE-BY REQUIRED DRIVEBY 9/13/82 NOTED HEAVY STAINS IN SHIPPING/RECEIVING AREA. OPEN LOT BEHIND BLDG MAY BE USED AS DUMP SITE SCREENING DONE OLD RECOMMENDATION UNDER CERCLA 104 WAS NO FURTHER ACTION; THIS WAS BASED ON NO EVIDENCE OF HAZ WASTE & FREQUENCY OF LOCAL INSPECTIONS. RECOMMEND SITE INSPECTION (MEDIUM PRIORITY).

Map ID  
 Direction  
 Distance  
 Elevation

MAP FINDINGS

Site

Database(s)

EDR ID Number  
 EPA ID Number

**MANCO PLATING COMPANY (Continued)**

**S101480782**

Completed Area Name: PROJECT WIDE  
 Completed Sub Area Name: Not reported  
 Completed Document Type: Preliminary Assessment Report  
 Completed Date: 04/01/1985  
 Comments: SOURCE ACT: METAL PLATING. INCIDENT: 8/7/56 DYE TANK SPILL, DRAINED INTO SEWER. ENF HISTORY: (NEWMAN)3/18/76 SAND AND GREASE TRAP FULL OF SLUDGE. ITS WALLS ARE ERODED AND PIPES CORRODED. 4/2/76 REPORTED COMPLETE. SUBMIT TO EPA PRELIM ASSESS DONE CERCLA 104

Completed Area Name: PROJECT WIDE  
 Completed Sub Area Name: Not reported  
 Completed Document Type: \* Discovery  
 Completed Date: 01/05/1982  
 Comments: FACILITY IDENTIFIED LA CHAM OF COMM BUS DIR 1958 METAL FINISHING

Future Area Name: Not reported  
 Future Sub Area Name: Not reported  
 Future Document Type: Not reported  
 Future Due Date: Not reported  
 Schedule Area Name: Not reported  
 Schedule Sub Area Name: Not reported  
 Schedule Document Type: Not reported  
 Schedule Due Date: Not reported  
 Schedule Revised Date: Not reported

**83**  
**West**  
**1/2-1**  
**0.666 mi.**  
**3516 ft.**

**NEWMAN IRON & METAL COMPANY, INC**  
**1760 EAST SLAUSON AVENUE**  
**LOS ANGELES, CA 90011**

**WDS S101481013**  
**ENVIROSTOR N/A**

**Relative:**  
**Lower**

CA WDS:

Facility ID: 4 19I000069  
 Facility Type: Not reported  
 Facility Status: Active - Any facility with a continuous or seasonal discharge that is under Waste Discharge Requirements.  
 NPDES Number: CAS000001 The 1st 2 characters designate the state. The remaining 7 are assigned by the Regional Board  
 Subregion: 4  
 Facility Telephone: Not reported  
 Facility Contact: Not reported  
 Agency Name: KRAMER METALS  
 Agency Address: Not reported  
 Agency City,St,Zip: 0  
 Agency Contact: Not reported  
 Agency Telephone: Not reported  
 Agency Type: Not reported  
 SIC Code: 0  
 SIC Code 2: Not reported  
 Primary Waste: Not reported  
 Primary Waste Type: Not reported  
 Secondary Waste: Not reported  
 Secondary Waste Type: Not reported  
 Design Flow: 0  
 Baseline Flow: 0  
 Reclamation: Not reported  
 POTW: Not reported  
 Treat To Water: Minor Threat to Water Quality. A violation of a regional board order

**Actual:**  
**178 ft.**

Map ID  
Direction  
Distance  
Elevation

MAP FINDINGS

Site

Database(s)

EDR ID Number  
EPA ID Number

**NEWMAN IRON & METAL COMPANY, INC (Continued)**

**S101481013**

Complexity: should cause a relatively minor impairment of beneficial uses compared to a major or minor threat. Not: All nurds without a TTWQ will be considered a minor threat to water quality unless coded at a higher Level. A Zero (0) may be used to code those NURDS that are found to represent no threat to water quality.  
Category C - Facilities having no waste treatment systems, such as cooling water dischargers or those who must comply through best management practices, facilities with passive waste treatment and disposal systems, such as septic systems with subsurface disposal, or dischargers having waste storage systems with land disposal such as dairy waste ponds.

**ENVIROSTOR:**

Site Type: Historical  
Site Type Detailed: \* Historical  
Acres: 0  
NPL: NO  
Regulatory Agencies: HWMP  
Lead Agency: HWMP  
Program Manager: Not reported  
Supervisor: \* MMONROY  
Division Branch: Cleanup Chatsworth  
Facility ID: 19500229  
Site Code: Not reported  
Assembly: 46  
Senate: 22  
Special Program: \* Site Char & Assess Grant (CERCLA 104)  
Status: No Further Action  
Status Date: 04/01/1985  
Restricted Use: NO  
Site Mgmt. Req.: NONE SPECIFIED  
Funding: Not reported  
Latitude: 33.9891666666667  
Longitude: -118.241944444444  
APN: NONE SPECIFIED  
Past Use: MANUFACTURING - METAL  
Potential COC: 10060  
Confirmed COC: NONE SPECIFIED  
Potential Description: SED, SOIL  
Alias Name: SPECTRUM ALLOYS (1981-PRESENT)  
Alias Type: Alternate Name  
Alias Name: CAD980884944  
Alias Type: EPA Identification Number  
Alias Name: 19500229  
Alias Type: Envirostor ID Number

**Completed Info:**

Completed Area Name: PROJECT WIDE  
Completed Sub Area Name: Not reported  
Completed Document Type: Site Screening  
Completed Date: 10/25/1994  
Comments: Database verification project confirms NFA for DTSC.  
  
Completed Area Name: PROJECT WIDE  
Completed Sub Area Name: Not reported  
Completed Document Type: Preliminary Assessment Report  
Completed Date: 04/01/1985

Map ID  
Direction  
Distance  
Elevation

MAP FINDINGS

Site

Database(s)

EDR ID Number  
EPA ID Number

**NEWMAN IRON & METAL COMPANY, INC (Continued)**

**S101481013**

Comments: CO ENGR PERMIT 10/3/58,3/3/84 - 1)SOURCE ACT: SCRAP METAL CONTAINER WASHOUT(NEW- MAN). SEPARATING,SORTING,CUTTING& BALIG SCRAP METAL & NI ALLOYS. 2)FAC TYPE: INTERCEPTOR,TRAP & CLARIFIER SUBMIT TO EPA PRELIM ASSESS DONE CERCLA 104

Completed Area Name: PROJECT WIDE  
Completed Sub Area Name: Not reported  
Completed Document Type: \* Discovery  
Completed Date: 02/24/1983  
Comments: FACILITY IDENTIFIED L.A. CHAM OF COMM BUS DIR 1969-70

Future Area Name: Not reported  
Future Sub Area Name: Not reported  
Future Document Type: Not reported  
Future Due Date: Not reported  
Schedule Area Name: Not reported  
Schedule Sub Area Name: Not reported  
Schedule Document Type: Not reported  
Schedule Due Date: Not reported  
Schedule Revised Date: Not reported

84  
NW  
1/2-1  
0.676 mi.  
3567 ft.

**PUNCH PRESS PRODUCTS, INC./ALL BRIGHT PLTG**  
**1916 E. 51ST STREET**  
**VERNON, CA 90058**

**ENVIROSTOR S110494216**  
**N/A**

**Relative:**  
**Higher**

ENVIROSTOR:  
Site Type: Tiered Permit  
Site Type Detailed: Tiered Permit  
Acres: Not reported  
NPL: NO  
Regulatory Agencies: NONE SPECIFIED  
Lead Agency: NONE SPECIFIED  
Program Manager: Not reported  
Supervisor: Not reported  
Division Branch: Cleanup Cypress  
Facility ID: 71002387  
Site Code: Not reported  
Assembly: 46  
Senate: 22  
Special Program: Not reported  
Status: Not reported  
Status Date: Not reported  
Restricted Use: NO  
Site Mgmt. Req.: NONE SPECIFIED  
Funding: Not reported  
Latitude: 33.996349  
Longitude: -118.237675  
APN: NONE SPECIFIED  
Past Use: NONE SPECIFIED  
Potential COC: NONE SPECIFIED  
Confirmed COC: NONE SPECIFIED  
Potential Description: NONE SPECIFIED  
Alias Name: CAD043089754  
Alias Type: EPA Identification Number  
Alias Name: 71002387  
Alias Type: Envirostor ID Number

**Actual:**  
**192 ft.**

Map ID  
Direction  
Distance  
Elevation

MAP FINDINGS

Site

Database(s)

EDR ID Number  
EPA ID Number

**PUNCH PRESS PRODUCTS, INC./ALL BRIGHT PLTG (Continued)**

**S110494216**

Completed Info:

Completed Area Name: Not reported  
Completed Sub Area Name: Not reported  
Completed Document Type: Not reported  
Completed Date: Not reported  
Comments: Not reported

Future Area Name: Not reported  
Future Sub Area Name: Not reported  
Future Document Type: Not reported  
Future Due Date: Not reported  
Schedule Area Name: Not reported  
Schedule Sub Area Name: Not reported  
Schedule Document Type: Not reported  
Schedule Due Date: Not reported  
Schedule Revised Date: Not reported

**85**  
**SW**  
**1/2-1**  
**0.691 mi.**  
**3646 ft.**

**ALLOYS CLEANING, INC.**  
**1945 E 64TH ST.**  
**LOS ANGELES, CA 90001**

**ENVIROSTOR** **S110493611**  
**N/A**

**Relative:**  
**Lower**

ENVIROSTOR:

Site Type: Tiered Permit  
Site Type Detailed: Tiered Permit  
Acres: Not reported  
NPL: NO  
Regulatory Agencies: NONE SPECIFIED  
Lead Agency: NONE SPECIFIED  
Program Manager: Not reported  
Supervisor: Not reported  
Division Branch: Cleanup Cypress  
Facility ID: 71003351  
Site Code: Not reported  
Assembly: 46  
Senate: 30  
Special Program: Not reported  
Status: Not reported  
Status Date: Not reported  
Restricted Use: NO  
Site Mgmt. Req.: NONE SPECIFIED  
Funding: Not reported  
Latitude: 33.981418  
Longitude: -118.237496  
APN: NONE SPECIFIED  
Past Use: NONE SPECIFIED  
Potential COC: NONE SPECIFIED  
Confirmed COC: NONE SPECIFIED  
Potential Description: NONE SPECIFIED  
Alias Name: CAL000141697  
Alias Type: EPA Identification Number  
Alias Name: 71003351  
Alias Type: Envirostor ID Number

**Actual:**  
**167 ft.**

Completed Info:

Completed Area Name: Not reported  
Completed Sub Area Name: Not reported

Map ID  
Direction  
Distance  
Elevation

MAP FINDINGS

Site

Database(s)

EDR ID Number  
EPA ID Number

**ALLOYS CLEANING, INC. (Continued)**

**S110493611**

Completed Document Type: Not reported  
Completed Date: Not reported  
Comments: Not reported

Future Area Name: Not reported  
Future Sub Area Name: Not reported  
Future Document Type: Not reported  
Future Due Date: Not reported  
Schedule Area Name: Not reported  
Schedule Sub Area Name: Not reported  
Schedule Document Type: Not reported  
Schedule Due Date: Not reported  
Schedule Revised Date: Not reported

**86**  
**SSW**  
**1/2-1**  
**0.713 mi.**  
**3763 ft.**

**LONZA INC**  
**2031 E 65TH ST**  
**LOS ANGELES, CA 90001**

**HAZNET** **1001131854**  
**EMI** **N/A**  
**ENVIROSTOR**  
**HWP**

**Relative:**  
**Lower**

**HAZNET:**  
Year: 2009  
Gepaid: CAR000198978  
Contact: STEVEN STUART  
Telephone: 7604794128  
Mailing Name: Not reported  
Mailing Address: 90 BOROLINE RD  
Mailing City,St,Zip: ALLENDALE, NJ 074010000  
Gen County: Los Angeles  
TSD EPA ID: CAD097030993  
TSD County: Los Angeles  
Waste Category: Contaminated soil from site clean-up  
Disposal Method: STORAGE, BULKING, AND/OR TRANSFER OFF SITE--NO TREATMENT/RECOVERY (H010-H129) OR (H131-H135)  
Tons: 0.4  
Facility County: Los Angeles

**Actual:**  
**165 ft.**

Year: 2007  
Gepaid: CAD070635669  
Contact: MARC MONTELIUS/PLANT MANAGER  
Telephone: 3235845605  
Mailing Name: Not reported  
Mailing Address: PO BOX 01557  
Mailing City,St,Zip: LOS ANGELES, CA 900010000  
Gen County: Los Angeles  
TSD EPA ID: CAD008302903  
TSD County: Los Angeles  
Waste Category: Unspecified solvent mixture  
Disposal Method: R01  
Tons: 18  
Facility County: Los Angeles

Year: 2005  
Gepaid: CAD070635669  
Contact: MARC MONTELIUS/PLANT MANAGER  
Telephone: 3235845605  
Mailing Name: Not reported  
Mailing Address: PO BOX 01557

Map ID  
Direction  
Distance  
Elevation

MAP FINDINGS

Site

Database(s)

EDR ID Number  
EPA ID Number

**LONZA INC (Continued)**

**1001131854**

Mailing City,St,Zip: LOS ANGELES, CA 900010000  
Gen County: Los Angeles  
TSD EPA ID: CAD008364432  
TSD County: Los Angeles  
Waste Category: Other organic solids  
Disposal Method: H01  
Tons: 1.05  
Facility County: Not reported

Year: 2004  
Gepaid: CAD070635669  
Contact: MARC MONTELIUS/PLANT MANAGER  
Telephone: 3235845605  
Mailing Name: Not reported  
Mailing Address: PO BOX 01557  
Mailing City,St,Zip: LOS ANGELES, CA 900010000  
Gen County: Los Angeles  
TSD EPA ID: CAD008364432  
TSD County: Los Angeles  
Waste Category: Other organic solids  
Disposal Method: H01  
Tons: 1.05  
Facility County: Not reported

Year: 2003  
Gepaid: CAD070635669  
Contact: MARC MONTELIUS/PLANT MANAGER  
Telephone: 3235845605  
Mailing Name: Not reported  
Mailing Address: PO BOX 01557  
Mailing City,St,Zip: LOS ANGELES, CA 900010000  
Gen County: Los Angeles  
TSD EPA ID: CAD044429835  
TSD County: Los Angeles  
Waste Category: Off-specification, aged or surplus organics  
Disposal Method: D99  
Tons: 0.01  
Facility County: Los Angeles

[Click this hyperlink](#) while viewing on your computer to access  
125 additional CA\_HAZNET: record(s) in the EDR Site Report.

**EMI:**

Year: 1995  
County Code: 19  
Air Basin: SC  
Facility ID: 40095  
Air District Name: SC  
SIC Code: 2813  
Air District Name: SOUTH COAST AQMD  
Community Health Air Pollution Info System: Not reported  
Consolidated Emission Reporting Rule: Not reported  
Total Organic Hydrocarbon Gases Tons/Yr: 66  
Reactive Organic Gases Tons/Yr: 59  
Carbon Monoxide Emissions Tons/Yr: 0  
NOX - Oxides of Nitrogen Tons/Yr: 1  
SOX - Oxides of Sulphur Tons/Yr: 0

Map ID  
Direction  
Distance  
Elevation

MAP FINDINGS

Site

Database(s)

EDR ID Number  
EPA ID Number

**LONZA INC (Continued)**

**1001131854**

Particulate Matter Tons/Yr:	0
Part. Matter 10 Micrometers & Smlr Tons/Yr:	0
Year:	1997
County Code:	19
Air Basin:	SC
Facility ID:	40095
Air District Name:	SC
SIC Code:	2834
Air District Name:	SOUTH COAST AQMD
Community Health Air Pollution Info System:	Not reported
Consolidated Emission Reporting Rule:	Not reported
Total Organic Hydrocarbon Gases Tons/Yr:	37
Reactive Organic Gases Tons/Yr:	33
Carbon Monoxide Emissions Tons/Yr:	0
NOX - Oxides of Nitrogen Tons/Yr:	1
SOX - Oxides of Sulphur Tons/Yr:	0
Particulate Matter Tons/Yr:	0
Part. Matter 10 Micrometers & Smlr Tons/Yr:	0
Year:	1998
County Code:	19
Air Basin:	SC
Facility ID:	40095
Air District Name:	SC
SIC Code:	2834
Air District Name:	SOUTH COAST AQMD
Community Health Air Pollution Info System:	Not reported
Consolidated Emission Reporting Rule:	Not reported
Total Organic Hydrocarbon Gases Tons/Yr:	42
Reactive Organic Gases Tons/Yr:	37
Carbon Monoxide Emissions Tons/Yr:	0
NOX - Oxides of Nitrogen Tons/Yr:	1
SOX - Oxides of Sulphur Tons/Yr:	0
Particulate Matter Tons/Yr:	0
Part. Matter 10 Micrometers & Smlr Tons/Yr:	0
Year:	1999
County Code:	19
Air Basin:	SC
Facility ID:	40095
Air District Name:	SC
SIC Code:	2834
Air District Name:	SOUTH COAST AQMD
Community Health Air Pollution Info System:	Not reported
Consolidated Emission Reporting Rule:	Not reported
Total Organic Hydrocarbon Gases Tons/Yr:	37
Reactive Organic Gases Tons/Yr:	33
Carbon Monoxide Emissions Tons/Yr:	0
NOX - Oxides of Nitrogen Tons/Yr:	1
SOX - Oxides of Sulphur Tons/Yr:	0
Particulate Matter Tons/Yr:	0
Part. Matter 10 Micrometers & Smlr Tons/Yr:	0
Year:	2000
County Code:	19
Air Basin:	SC

Map ID  
Direction  
Distance  
Elevation

MAP FINDINGS

Site

Database(s)

EDR ID Number  
EPA ID Number

**LONZA INC (Continued)**

1001131854

Facility ID: 40095  
Air District Name: SC  
SIC Code: 2834  
Air District Name: SOUTH COAST AQMD  
Community Health Air Pollution Info System: Not reported  
Consolidated Emission Reporting Rule: Not reported  
Total Organic Hydrocarbon Gases Tons/Yr: 37  
Reactive Organic Gases Tons/Yr: 33  
Carbon Monoxide Emissions Tons/Yr: 0  
NOX - Oxides of Nitrogen Tons/Yr: 1  
SOX - Oxides of Sulphur Tons/Yr: 0  
Particulate Matter Tons/Yr: 0  
Part. Matter 10 Micrometers & Smlr Tons/Yr: 0

**ENVIROSTOR:**

Site Type: Corrective Action  
Site Type Detailed: Corrective Action  
Acres: 0  
NPL: NO  
Regulatory Agencies: NONE SPECIFIED  
Lead Agency: NONE SPECIFIED  
Program Manager: Not reported  
Supervisor: \* Unknown  
Division Branch: Cleanup Chatsworth  
Facility ID: 80001660  
Site Code: Not reported  
Assembly: 46  
Senate: 46  
Special Program: Not reported  
Status: \* Inactive  
Status Date: 01/01/2008  
Restricted Use: NO  
Site Mgmt. Req.: NONE SPECIFIED  
Funding: Not reported  
Latitude: 33.9805115668488  
Longitude: -118.237180709839  
APN: 6009036034  
Past Use: NONE SPECIFIED  
Potential COC: NONE SPECIFIED  
Confirmed COC: NONE SPECIFIED  
Potential Description: NONE SPECIFIED  
Alias Name: 6009036034  
Alias Type: APN  
Alias Name: CAD070635669  
Alias Type: EPA Identification Number  
Alias Name: 80001660  
Alias Type: Envirostor ID Number

**Completed Info:**

Completed Area Name: Not reported  
Completed Sub Area Name: Not reported  
Completed Document Type: Not reported  
Completed Date: Not reported  
Comments: Not reported  
  
Future Area Name: Not reported  
Future Sub Area Name: Not reported

Map ID  
Direction  
Distance  
Elevation

MAP FINDINGS

Site

Database(s)

EDR ID Number  
EPA ID Number

**LONZA INC (Continued)**

**1001131854**

Future Document Type: Not reported  
Future Due Date: Not reported  
Schedule Area Name: Not reported  
Schedule Sub Area Name: Not reported  
Schedule Document Type: Not reported  
Schedule Due Date: Not reported  
Schedule Revised Date: Not reported

HWP:

EPA Id: CAD070635669  
Latitude: 33.980382  
Longitude: -118.23684  
Facility Type: HAZ WASTE - NON-OPERATING  
Cleanup Status: Not reported  
Region: SOUTHERN CALIFORNIA PERMITS AND CORRECTIVE ACTION  
Permit Maintenance Lead: Not reported  
Permit Renewal Lead: Not reported  
Corrective Action Lead: Not reported  
Supervisor: Not reported  
Site Code: Not reported  
Assembly District: Not reported  
Senate District: Not reported  
Public Information Officer: Not reported  
Facility Status: Not reported  
Site History: Not reported

HWP:

EPA Id: CAD070635669  
Unit Names: CONTAIN1, TANKSTR1, TANKSTR2, TANKTRT1  
Event Description: Applicant Was A Protective Filer  
Actual Date: 1989-02-28 00:00:00  
Doc Comments: Not reported

EPA Id: CAD070635669  
Unit Names: CONTAIN1, TANKSTR1, TANKSTR2, TANKTRT1  
Event Description: Initial Submittal  
Actual Date: 1980-11-19 00:00:00  
Doc Comments: Not reported

EPA Id: CAD070635669  
Unit Names: CONTAIN1, TANKSTR1, TANKSTR2, TANKTRT1  
Event Description: Approved Request  
Actual Date: 1989-06-27 00:00:00  
Doc Comments: Not reported

87  
NNE  
1/2-1  
0.738 mi.  
3894 ft.

**ANGELUS SANITARY CAN MACHINE COMPANY**  
**4900 PACIFIC AVENUE**  
**VERNON, CA 90058**

**CERC-NFRAP 1000205511**  
**RCRA-LQG CAD008271942**  
**FINDS**  
**HIST UST**  
**SWEEPS UST**  
**HAZNET**  
**EMI**  
**ENVIROSTOR**

Relative:  
Higher

Actual:  
191 ft.

CERC-NFRAP:  
Site ID: 0901017  
Federal Facility: Not a Federal Facility

Map ID  
Direction  
Distance  
Elevation

MAP FINDINGS

Site

Database(s)

EDR ID Number  
EPA ID Number

**ANGELUS SANITARY CAN MACHINE COMPANY (Continued)**

**1000205511**

NPL Status: Not on the NPL  
Non NPL Status: NFRAP-Site does not qualify for the NPL based on existing information

CERCLIS-NFRAP Site Contact Details:

Contact Sequence ID: 13054674.00000  
Person ID: 9271184.00000

Contact Sequence ID: 13060744.00000  
Person ID: 9270048.00000

Contact Sequence ID: 13091482.00000  
Person ID: 13002167.00000

Contact Sequence ID: 13178492.00000  
Person ID: 9270438.00000

CERCLIS-NFRAP Assessment History:

Action: DISCOVERY  
Date Started: Not reported  
Date Completed: 04/01/1985  
Priority Level: Not reported

Action: ARCHIVE SITE  
Date Started: Not reported  
Date Completed: 05/01/1986  
Priority Level: Not reported

Action: PRELIMINARY ASSESSMENT  
Date Started: 04/01/1985  
Date Completed: 05/01/1986  
Priority Level: NFRAP-Site does not qualify for the NPL based on existing information

RCRA-LQG:

Date form received by agency: 05/27/2010  
Facility name: ANGELUS SANITARY CAN MACHINE COMPANY  
Facility address: 4900 PACIFIC AVENUE  
VERNON, CA 90058  
EPA ID: CAD008271942  
Contact: LOUIE GONZALEZ  
Contact address: 4900 PACIFIC AVENUE  
VERNON, CA 90058  
Contact country: US  
Contact telephone: (323) 826-1218  
Contact email: LOUIE.GONZALEZ@PSANGELUS.COM  
EPA Region: 09  
Classification: Large Quantity Generator  
Description: Handler: generates 1,000 kg or more of hazardous waste during any calendar month; or generates more than 1 kg of acutely hazardous waste during any calendar month; or generates more than 100 kg of any residue or contaminated soil, waste or other debris resulting from the cleanup of a spill, into or on any land or water, of acutely hazardous waste during any calendar month; or generates 1 kg or less of acutely hazardous waste during any calendar month, and accumulates more than 1 kg of acutely hazardous waste at any time; or generates 100 kg or less of any residue or contaminated soil, waste or other debris resulting from the cleanup of a spill, into or on any land or water, of acutely

Map ID  
Direction  
Distance  
Elevation

MAP FINDINGS

Site

Database(s)

EDR ID Number  
EPA ID Number

**ANGELUS SANITARY CAN MACHINE COMPANY (Continued)**

**1000205511**

hazardous waste during any calendar month, and accumulates more than 100 kg of that material at any time

Owner/Operator Summary:

Owner/operator name: ANGELUS SANITARY CAN MACHINE COMPANY  
Owner/operator address: Not reported  
Not reported  
Owner/operator country: Not reported  
Owner/operator telephone: Not reported  
Legal status: Private  
Owner/Operator Type: Operator  
Owner/Op start date: 03/01/1920  
Owner/Op end date: Not reported

Owner/operator name: ANGELUS SANITARY CAN MACHINE COMPANY  
Owner/operator address: 4900 PACIFIC AVENUE  
VERNON, CA 90058  
Owner/operator country: US  
Owner/operator telephone: (323) 583-2171  
Legal status: Private  
Owner/Operator Type: Owner  
Owner/Op start date: 03/01/1920  
Owner/Op end date: Not reported

Owner/operator name: NOT REQUIRED  
Owner/operator address: NOT REQUIRED  
NOT REQUIRED, ME 99999  
Owner/operator country: Not reported  
Owner/operator telephone: (415) 555-1212  
Legal status: Private  
Owner/Operator Type: Operator  
Owner/Op start date: Not reported  
Owner/Op end date: Not reported

Owner/operator name: TRUSTEES ESTATE PEARL H GUENTHER DECEASE  
Owner/operator address: NOT REQUIRED  
NOT REQUIRED, ME 99999  
Owner/operator country: Not reported  
Owner/operator telephone: (415) 555-1212  
Legal status: Private  
Owner/Operator Type: Owner  
Owner/Op start date: Not reported  
Owner/Op end date: Not reported

Handler Activities Summary:

U.S. importer of hazardous waste: No  
Mixed waste (haz. and radioactive): No  
Recycler of hazardous waste: No  
Transporter of hazardous waste: No  
Treater, storer or disposer of HW: No  
Underground injection activity: No  
On-site burner exemption: No  
Furnace exemption: No  
Used oil fuel burner: No  
Used oil processor: No  
User oil refiner: No

Map ID  
Direction  
Distance  
Elevation

MAP FINDINGS

Site

Database(s)

EDR ID Number  
EPA ID Number

**ANGELUS SANITARY CAN MACHINE COMPANY (Continued)**

**1000205511**

Used oil fuel marketer to burner: No  
Used oil Specification marketer: No  
Used oil transfer facility: No  
Used oil transporter: No

Historical Generators:

Date form received by agency: 10/12/2000  
Facility name: ANGELUS SANITARY CAN MACHINE COMPANY  
Site name: ANGELUS SANITARY CAN MACHINE CO.  
Classification: Large Quantity Generator

Date form received by agency: 03/04/1999  
Facility name: ANGELUS SANITARY CAN MACHINE COMPANY  
Classification: Large Quantity Generator

Date form received by agency: 09/01/1996  
Facility name: ANGELUS SANITARY CAN MACHINE COMPANY  
Site name: ANGELUS SANITARY CAN MACHINE CO  
Classification: Small Quantity Generator

Date form received by agency: 02/08/1996  
Facility name: ANGELUS SANITARY CAN MACHINE COMPANY  
Classification: Large Quantity Generator

Date form received by agency: 03/22/1994  
Facility name: ANGELUS SANITARY CAN MACHINE COMPANY  
Site name: ANGELUS SANITARY CAN MACHINE CO  
Classification: Large Quantity Generator

Date form received by agency: 02/25/1992  
Facility name: ANGELUS SANITARY CAN MACHINE COMPANY  
Site name: ANGELUS SANITARY CAN MCH CO#  
Classification: Large Quantity Generator

Date form received by agency: 03/27/1990  
Facility name: ANGELUS SANITARY CAN MACHINE COMPANY  
Site name: ANGELUS SANITARY CAN MCH CO#  
Classification: Large Quantity Generator

Date form received by agency: 07/08/1980  
Facility name: ANGELUS SANITARY CAN MACHINE COMPANY  
Site name: ANGELUS SANITARY CAN MACHINE CO  
Classification: Large Quantity Generator

Hazardous Waste Summary:

Waste code: D001  
Waste name: IGNITABLE HAZARDOUS WASTES ARE THOSE WASTES WHICH HAVE A FLASHPOINT OF LESS THAN 140 DEGREES FAHRENHEIT AS DETERMINED BY A PENSKEY-MARTENS CLOSED CUP FLASH POINT TESTER. ANOTHER METHOD OF DETERMINING THE FLASH POINT OF A WASTE IS TO REVIEW THE MATERIAL SAFETY DATA SHEET, WHICH CAN BE OBTAINED FROM THE MANUFACTURER OR DISTRIBUTOR OF THE MATERIAL. LACQUER THINNER IS AN EXAMPLE OF A COMMONLY USED SOLVENT WHICH WOULD BE CONSIDERED AS IGNITABLE HAZARDOUS WASTE.

Waste code: D005  
Waste name: BARIUM

Map ID  
Direction  
Distance  
Elevation

MAP FINDINGS

Site

Database(s)

EDR ID Number  
EPA ID Number

**ANGELUS SANITARY CAN MACHINE COMPANY (Continued)**

**1000205511**

Waste code: D007  
Waste name: CHROMIUM  
  
Waste code: D008  
Waste name: LEAD  
  
Waste code: D035  
Waste name: METHYL ETHYL KETONE

Biennial Reports:

Last Biennial Reporting Year: 2011

Annual Waste Handled:

Waste code: D001  
Waste name: IGNITABLE HAZARDOUS WASTES ARE THOSE WASTES WHICH HAVE A FLASHPOINT OF LESS THAN 140 DEGREES FAHRENHEIT AS DETERMINED BY A PENSKEY-MARTENS CLOSED CUP FLASH POINT TESTER. ANOTHER METHOD OF DETERMINING THE FLASH POINT OF A WASTE IS TO REVIEW THE MATERIAL SAFETY DATA SHEET, WHICH CAN BE OBTAINED FROM THE MANUFACTURER OR DISTRIBUTOR OF THE MATERIAL. LACQUER THINNER IS AN EXAMPLE OF A COMMONLY USED SOLVENT WHICH WOULD BE CONSIDERED AS IGNITABLE HAZARDOUS WASTE.

Amount (Lbs): 2517

Waste code: D005  
Waste name: BARIUM  
Amount (Lbs): 4500

Waste code: D007  
Waste name: CHROMIUM  
Amount (Lbs): 26500

Waste code: D008  
Waste name: LEAD  
Amount (Lbs): 4500

Violation Status: No violations found

FINDS:

Registry ID: 110000781896

Environmental Interest/Information System

The NEI (National Emissions Inventory) database contains information on stationary and mobile sources that emit criteria air pollutants and their precursors, as well as hazardous air pollutants (HAPs).

California Hazardous Waste Tracking System - Datamart (HWTS-DATAMART) provides California with information on hazardous waste shipments for generators, transporters, and treatment, storage, and disposal facilities.

US EPA TRIS (Toxics Release Inventory System) contains information from facilities on the amounts of over 300 listed toxic chemicals that these facilities release directly to air, water, land, or that are transported off-site.

Map ID  
Direction  
Distance  
Elevation

MAP FINDINGS

Site

Database(s)

EDR ID Number  
EPA ID Number

**ANGELUS SANITARY CAN MACHINE COMPANY (Continued)**

**1000205511**

RCRAInfo is a national information system that supports the Resource Conservation and Recovery Act (RCRA) program through the tracking of events and activities related to facilities that generate, transport, and treat, store, or dispose of hazardous waste. RCRAInfo allows RCRA program staff to track the notification, permit, compliance, and corrective action activities required under RCRA.

ICIS (Integrated Compliance Information System) is the Integrated Compliance Information System and provides a database that, when complete, will contain integrated Enforcement and Compliance information across most of EPA's programs. The vision for ICIS is to replace EPA's independent databases that contain Enforcement data with a single repository for that information. Currently, ICIS contains all Federal Administrative and Judicial enforcement actions. This information is maintained in ICIS by EPA in the Regional offices and its Headquarters. A future release of ICIS will replace the Permit Compliance System (PCS) which supports the NPDES and will integrate that information with Federal actions already in the system. ICIS also has the capability to track other activities occurring in the Region that support Compliance and Enforcement programs. These include; Incident Tracking, Compliance Assistance, and Compliance Monitoring.

**HIST UST:**

Region: STATE  
Facility ID: 00000007984  
Facility Type: Other  
Other Type: MACHINE MANUFACTURER  
Total Tanks: 0001  
Contact Name: JEFF MORTON  
Telephone: 2135832171  
Owner Name: TRUSTEES, ESTATE OF PEARL H. G  
Owner Address: 4900 PACIFIC BLVD.,  
Owner City,St,Zip: LOS ANGELES, CA 90058

Tank Num: 001  
Container Num: 1  
Year Installed: 1982  
Tank Capacity: 00001000  
Tank Used for: PRODUCT  
Type of Fuel: Not reported  
Tank Construction: 10 gauge  
Leak Detection: None

**SWEEPS UST:**

Status: A  
Comp Number: 1750  
Number: 1  
Board Of Equalization: 44-010790  
Ref Date: 03-28-94  
Act Date: 03-28-94  
Created Date: 06-01-84  
Tank Status: A  
Owner Tank Id: 1751  
Swrcb Tank Id: 19-039-001750-000001  
Actv Date: 06-23-92

Map ID  
Direction  
Distance  
Elevation

MAP FINDINGS

Site

Database(s)

EDR ID Number  
EPA ID Number

**ANGELUS SANITARY CAN MACHINE COMPANY (Continued)**

**1000205511**

Capacity: 1000  
Tank Use: CHEMICAL  
Stg: P  
Content: METHANOL  
Number Of Tanks: 1

Status: A  
Comp Number: 1750  
Number: 1  
Board Of Equalization: 44-010790  
Ref Date: 03-28-94  
Act Date: 03-28-94  
Created Date: 06-01-84  
Tank Status: A  
Owner Tank Id: 1751  
Swrcb Tank Id: 19-039-001750-000001  
Actv Date: 06-23-92  
Capacity: 1000  
Tank Use: CHEMICAL  
Stg: P  
Content: METHANOL  
Number Of Tanks: 1

**HAZNET:**

Year: 2010  
Gepaid: CAD008271942  
Contact: LOUIE GONZALEZ/PEM  
Telephone: 3235832171  
Mailing Name: Not reported  
Mailing Address: 4900 PACIFIC BLVD  
Mailing City,St,Zip: LOS ANGELES, CA 900580000  
Gen County: Not reported  
TSD EPA ID: CAT080013352  
TSD County: Not reported  
Waste Category: Unspecified oil-containing waste  
Disposal Method: OTHER RECOVERY OF RECLAMATION FOR REUSE INCLUDING ACID REGENERATION,  
ORGANICS RECOVERY ECT  
Tons: 2.085  
Facility County: Los Angeles

Year: 2010  
Gepaid: CAD008271942  
Contact: LOUIE GONZALEZ/PEM  
Telephone: 3235832171  
Mailing Name: Not reported  
Mailing Address: 4900 PACIFIC BLVD  
Mailing City,St,Zip: LOS ANGELES, CA 900580000  
Gen County: Not reported  
TSD EPA ID: AZR000501510  
TSD County: Not reported  
Waste Category: Unspecified aqueous solution  
Disposal Method: STORAGE, BULKING, AND/OR TRANSFER OFF SITE--NO TREATMENT/RECOVERY  
(H010-H129) OR (H131-H135)  
Tons: 0.021  
Facility County: Los Angeles

Year: 2010

Map ID  
Direction  
Distance  
Elevation

MAP FINDINGS

Site

Database(s)

EDR ID Number  
EPA ID Number

**ANGELUS SANITARY CAN MACHINE COMPANY (Continued)**

**1000205511**

Gepaid: CAD008271942  
Contact: LOUIE GONZALEZ/PEM  
Telephone: 3235832171  
Mailing Name: Not reported  
Mailing Address: 4900 PACIFIC BLVD  
Mailing City,St,Zip: LOS ANGELES, CA 900580000  
Gen County: Not reported  
TSD EPA ID: NVT330010000  
TSD County: Not reported  
Waste Category: Other inorganic solid waste  
Disposal Method: LANDFILL OR SURFACE IMPOUNDMENT THAT WILL BE CLOSED AS LANDFILL( TO INCLUDE ON-SITE TREATMENT AND/OR STABILIZATION)  
Tons: 3.75  
Facility County: Los Angeles

Year: 2010  
Gepaid: CAD008271942  
Contact: LOUIE GONZALEZ/PEM  
Telephone: 3235832171  
Mailing Name: Not reported  
Mailing Address: 4900 PACIFIC BLVD  
Mailing City,St,Zip: LOS ANGELES, CA 900580000  
Gen County: Not reported  
TSD EPA ID: CAD981696420  
TSD County: Not reported  
Waste Category: Waste oil and mixed oil  
Disposal Method: STORAGE, BULKING, AND/OR TRANSFER OFF SITE--NO TREATMENT/RECOVERY (H010-H129) OR (H131-H135)  
Tons: 0.209  
Facility County: Los Angeles

Year: 2010  
Gepaid: CAD008271942  
Contact: LOUIE GONZALEZ/PEM  
Telephone: 3235832171  
Mailing Name: Not reported  
Mailing Address: 4900 PACIFIC BLVD  
Mailing City,St,Zip: LOS ANGELES, CA 900580000  
Gen County: Not reported  
TSD EPA ID: CAD028409019  
TSD County: Not reported  
Waste Category: Off-specification, aged or surplus inorganics  
Disposal Method: STORAGE, BULKING, AND/OR TRANSFER OFF SITE--NO TREATMENT/RECOVERY (H010-H129) OR (H131-H135)  
Tons: 0.0375  
Facility County: Los Angeles

[Click this hyperlink](#) while viewing on your computer to access 75 additional CA\_HAZNET: record(s) in the EDR Site Report.

EMI:

Year: 1993  
County Code: 19  
Air Basin: SC  
Facility ID: 1013  
Air District Name: SC  
SIC Code: 3542

Map ID  
Direction  
Distance  
Elevation

MAP FINDINGS

Site

Database(s)

EDR ID Number  
EPA ID Number

**ANGELUS SANITARY CAN MACHINE COMPANY (Continued)**

**1000205511**

Air District Name: SOUTH COAST AQMD  
Community Health Air Pollution Info System: Not reported  
Consolidated Emission Reporting Rule: Not reported  
Total Organic Hydrocarbon Gases Tons/Yr: 13  
Reactive Organic Gases Tons/Yr: 10  
Carbon Monoxide Emissions Tons/Yr: 0  
NOX - Oxides of Nitrogen Tons/Yr: 1  
SOX - Oxides of Sulphur Tons/Yr: 0  
Particulate Matter Tons/Yr: 0  
Part. Matter 10 Micrometers & Smlr Tons/Yr: 0

Year: 1995  
County Code: 19  
Air Basin: SC  
Facility ID: 1013  
Air District Name: SC  
SIC Code: 3542  
Air District Name: SOUTH COAST AQMD  
Community Health Air Pollution Info System: Not reported  
Consolidated Emission Reporting Rule: Not reported  
Total Organic Hydrocarbon Gases Tons/Yr: 13  
Reactive Organic Gases Tons/Yr: 10  
Carbon Monoxide Emissions Tons/Yr: 0  
NOX - Oxides of Nitrogen Tons/Yr: 1  
SOX - Oxides of Sulphur Tons/Yr: 0  
Particulate Matter Tons/Yr: 0  
Part. Matter 10 Micrometers & Smlr Tons/Yr: 0

Year: 1996  
County Code: 19  
Air Basin: SC  
Facility ID: 1013  
Air District Name: SC  
SIC Code: 3542  
Air District Name: SOUTH COAST AQMD  
Community Health Air Pollution Info System: Not reported  
Consolidated Emission Reporting Rule: Not reported  
Total Organic Hydrocarbon Gases Tons/Yr: 13  
Reactive Organic Gases Tons/Yr: 11  
Carbon Monoxide Emissions Tons/Yr: 0  
NOX - Oxides of Nitrogen Tons/Yr: 1  
SOX - Oxides of Sulphur Tons/Yr: 0  
Particulate Matter Tons/Yr: 10  
Part. Matter 10 Micrometers & Smlr Tons/Yr: 9

Year: 1997  
County Code: 19  
Air Basin: SC  
Facility ID: 1013  
Air District Name: SC  
SIC Code: 3542  
Air District Name: SOUTH COAST AQMD  
Community Health Air Pollution Info System: Not reported  
Consolidated Emission Reporting Rule: Not reported  
Total Organic Hydrocarbon Gases Tons/Yr: 10  
Reactive Organic Gases Tons/Yr: 9  
Carbon Monoxide Emissions Tons/Yr: 0

Map ID  
Direction  
Distance  
Elevation

MAP FINDINGS

Site

Database(s)

EDR ID Number  
EPA ID Number

**ANGELUS SANITARY CAN MACHINE COMPANY (Continued)**

**1000205511**

NOX - Oxides of Nitrogen Tons/Yr:	0
SOX - Oxides of Sulphur Tons/Yr:	0
Particulate Matter Tons/Yr:	0
Part. Matter 10 Micrometers & Smlr Tons/Yr:	0
Year:	1998
County Code:	19
Air Basin:	SC
Facility ID:	1013
Air District Name:	SC
SIC Code:	3542
Air District Name:	SOUTH COAST AQMD
Community Health Air Pollution Info System:	Not reported
Consolidated Emission Reporting Rule:	Not reported
Total Organic Hydrocarbon Gases Tons/Yr:	10
Reactive Organic Gases Tons/Yr:	9
Carbon Monoxide Emissions Tons/Yr:	0
NOX - Oxides of Nitrogen Tons/Yr:	0
SOX - Oxides of Sulphur Tons/Yr:	0
Particulate Matter Tons/Yr:	0
Part. Matter 10 Micrometers & Smlr Tons/Yr:	0
Year:	1999
County Code:	19
Air Basin:	SC
Facility ID:	1013
Air District Name:	SC
SIC Code:	3542
Air District Name:	SOUTH COAST AQMD
Community Health Air Pollution Info System:	Not reported
Consolidated Emission Reporting Rule:	Not reported
Total Organic Hydrocarbon Gases Tons/Yr:	10
Reactive Organic Gases Tons/Yr:	9
Carbon Monoxide Emissions Tons/Yr:	0
NOX - Oxides of Nitrogen Tons/Yr:	0
SOX - Oxides of Sulphur Tons/Yr:	0
Particulate Matter Tons/Yr:	0
Part. Matter 10 Micrometers & Smlr Tons/Yr:	0
Year:	2000
County Code:	19
Air Basin:	SC
Facility ID:	1013
Air District Name:	SC
SIC Code:	3542
Air District Name:	SOUTH COAST AQMD
Community Health Air Pollution Info System:	Not reported
Consolidated Emission Reporting Rule:	Not reported
Total Organic Hydrocarbon Gases Tons/Yr:	10
Reactive Organic Gases Tons/Yr:	9
Carbon Monoxide Emissions Tons/Yr:	0
NOX - Oxides of Nitrogen Tons/Yr:	0
SOX - Oxides of Sulphur Tons/Yr:	0
Particulate Matter Tons/Yr:	0
Part. Matter 10 Micrometers & Smlr Tons/Yr:	0
Year:	2001

Map ID  
Direction  
Distance  
Elevation

MAP FINDINGS

Site

Database(s)

EDR ID Number  
EPA ID Number

**ANGELUS SANITARY CAN MACHINE COMPANY (Continued)**

**1000205511**

County Code: 19  
Air Basin: SC  
Facility ID: 1013  
Air District Name: SC  
SIC Code: 3542  
Air District Name: SOUTH COAST AQMD  
Community Health Air Pollution Info System: Not reported  
Consolidated Emission Reporting Rule: Not reported  
Total Organic Hydrocarbon Gases Tons/Yr: 10  
Reactive Organic Gases Tons/Yr: 9  
Carbon Monoxide Emissions Tons/Yr: 0  
NOX - Oxides of Nitrogen Tons/Yr: 0  
SOX - Oxides of Sulphur Tons/Yr: 0  
Particulate Matter Tons/Yr: 0  
Part. Matter 10 Micrometers & Smlr Tons/Yr: 0

Year: 2007  
County Code: 19  
Air Basin: SC  
Facility ID: 1013  
Air District Name: SC  
SIC Code: 3565  
Air District Name: SOUTH COAST AQMD  
Community Health Air Pollution Info System: Not reported  
Consolidated Emission Reporting Rule: Not reported  
Total Organic Hydrocarbon Gases Tons/Yr: 3.629493943464501666  
Reactive Organic Gases Tons/Yr: 3.02257623558710078  
Carbon Monoxide Emissions Tons/Yr: .06  
NOX - Oxides of Nitrogen Tons/Yr: .25  
SOX - Oxides of Sulphur Tons/Yr: .001218  
Particulate Matter Tons/Yr: 1.6752552539  
Part. Matter 10 Micrometers & Smlr Tons/Yr: 1.442598248241

**ENVIROSTOR:**

Site Type: Historical  
Site Type Detailed: \* Historical  
Acres: 0  
NPL: NO  
Regulatory Agencies: NONE SPECIFIED  
Lead Agency: NONE SPECIFIED  
Program Manager: Not reported  
Supervisor: \* MMONROY  
Division Branch: Cleanup Chatsworth  
Facility ID: 19350017  
Site Code: Not reported  
Assembly: 46  
Senate: 22  
Special Program: \* Site Char & Assess Grant (CERCLA 104)  
Status: No Further Action  
Status Date: 11/08/1994  
Restricted Use: NO  
Site Mgmt. Req.: NONE SPECIFIED  
Funding: Not reported  
Latitude: 33.9988202628451  
Longitude: -118.224373424553  
APN: 6308003022  
Past Use: MANUFACTURING - METAL

Map ID  
Direction  
Distance  
Elevation

MAP FINDINGS

Site

Database(s)

EDR ID Number  
EPA ID Number

**ANGELUS SANITARY CAN MACHINE COMPANY (Continued)**

**1000205511**

Potential COC: 30013  
Confirmed COC: 30013-NO  
Potential Description: SOIL  
Alias Name: 6308003022  
Alias Type: APN  
Alias Name: CAD008271942  
Alias Type: EPA Identification Number  
Alias Name: 19350017  
Alias Type: Envirostor ID Number

**Completed Info:**

Completed Area Name: PROJECT WIDE  
Completed Sub Area Name: Not reported  
Completed Document Type: Site Screening  
Completed Date: 11/08/1994  
Comments: DATABASE VALIDATION PROGRAM CONFIRMS NFA FOR DTSC.

Completed Area Name: PROJECT WIDE  
Completed Sub Area Name: Not reported  
Completed Document Type: Site Screening  
Completed Date: 11/18/1987  
Comments: SITE SCREENING DONE STORAGE CONTAINMENT INSPECTION RECOMMENDED

Completed Area Name: PROJECT WIDE  
Completed Sub Area Name: Not reported  
Completed Document Type: Preliminary Assessment Report  
Completed Date: 04/01/1985  
Comments: T/C W/ J.MORTON, ANGELUS,213-583-2171, 10/18/84 - 1)SOURCE ACT: MFG/ASSEMBLY OF FOOD CONTAINERS. 2)YR OF OPER: 1911 TO PRESENT.3)FAC TYPE: SUMP-RAINWATER,STEAM CLEANING WASTEWATER PIT, 750GAL INTER-CEPTOR/CLARIFIER TANK. WASTE IN ABOVE-G TANK IS PUMPED OUT BY AMGELUS PUMPING. PERMIT: #9432(SEWERED) INCIDENT: 10/84 SMALL FIRE CAUSED BY CUTTING TORCH. 1956 -1977 MANY EMPLOYEES CHEM CONTACT(VERNON FIRE DEPT). SUBMIT TO EPA PRELIM ASSESS DONE CERCLA 104

Completed Area Name: PROJECT WIDE  
Completed Sub Area Name: Not reported  
Completed Document Type: \* Discovery  
Completed Date: 01/04/1982  
Comments: FACILITY IDENTIFIED LA CHAMBER OF COMMERCE DIRECTORY 1956

Future Area Name: Not reported  
Future Sub Area Name: Not reported  
Future Document Type: Not reported  
Future Due Date: Not reported  
Schedule Area Name: Not reported  
Schedule Sub Area Name: Not reported  
Schedule Document Type: Not reported  
Schedule Due Date: Not reported  
Schedule Revised Date: Not reported

Map ID  
Direction  
Distance  
Elevation

MAP FINDINGS

Site

Database(s)

EDR ID Number  
EPA ID Number

88  
WSW  
1/2-1  
0.785 mi.  
4147 ft.

**MONARCH PIPING AND ENGINEERING**  
1717 EAST 61ST STREET  
LOS ANGELES, CA 90003

**ENVIROSTOR** S101480859  
N/A

**Relative:**  
**Lower**

ENVIROSTOR:

**Actual:**  
**173 ft.**

Site Type: Historical  
Site Type Detailed: \* Historical  
Acres: 0  
NPL: NO  
Regulatory Agencies: HWMP  
Lead Agency: HWMP  
Program Manager: Not reported  
Supervisor: \* MMONROY  
Division Branch: Cleanup Chatsworth  
Facility ID: 19350406  
Site Code: Not reported  
Assembly: 46  
Senate: 22  
Special Program: \* Site Char & Assess Grant (CERCLA 104)  
Status: No Further Action  
Status Date: 04/01/1985  
Restricted Use: NO  
Site Mgmt. Req.: NONE SPECIFIED  
Funding: Not reported  
Latitude: 33.9850056185794  
Longitude: -118.242636436612  
APN: 6009008021  
Past Use: NONE  
Potential COC: NONE SPECIFIED,31000  
Confirmed COC: 31000-NO  
Potential Description: NMA  
Alias Name: 6009008021  
Alias Type: APN  
Alias Name: CAD980884852  
Alias Type: EPA Identification Number  
Alias Name: 19350406  
Alias Type: Envirostor ID Number

Completed Info:

Completed Area Name: PROJECT WIDE  
Completed Sub Area Name: Not reported  
Completed Document Type: Site Screening  
Completed Date: 10/25/1994  
Comments: Database verification project confirms NFA for DTSC.

Completed Area Name: PROJECT WIDE  
Completed Sub Area Name: Not reported  
Completed Document Type: Preliminary Assessment Report  
Completed Date: 04/01/1985  
Comments: LACE PERMIT 9/27/62 - 1)SOURCE ACT: PIPE BENDING & METAL SHAPING 2)YR OF OPER: 1928 TO PRESENT 3)FAC TYPE: 2 STANDARD TRAPS SUBMIT TO EPA PRELIM ASSESS DONE CERCLA 104

Completed Area Name: PROJECT WIDE  
Completed Sub Area Name: Not reported  
Completed Document Type: \* Discovery  
Completed Date: 02/24/1983  
Comments: FACILITY IDENTIFIED L.A. CHAM OF COMM BUS DIR 1969-70 MFG

Map ID  
Direction  
Distance  
Elevation

MAP FINDINGS

Site

Database(s)

EDR ID Number  
EPA ID Number

**MONARCH PIPING AND ENGINEERING (Continued)**

**S101480859**

REFRIGERATION EQUIPMENT

Future Area Name: Not reported  
Future Sub Area Name: Not reported  
Future Document Type: Not reported  
Future Due Date: Not reported  
Schedule Area Name: Not reported  
Schedule Sub Area Name: Not reported  
Schedule Document Type: Not reported  
Schedule Due Date: Not reported  
Schedule Revised Date: Not reported

**89**  
**NNE**  
**1/2-1**  
**0.868 mi.**  
**4583 ft.**

**CHAMPION ARMATURE CORPORATION**  
**4632-4642 PACIFIC BOULEVARD**  
**VERNON, CA 90058**

**ENVIROSTOR** **S101480866**  
**N/A**

**Relative:**  
**Higher**

ENVIROSTOR:

**Actual:**  
**194 ft.**

Site Type: Historical  
Site Type Detailed: \* Historical  
Acres: Not reported  
NPL: NO  
Regulatory Agencies: NONE SPECIFIED  
Lead Agency: NONE SPECIFIED  
Program Manager: Not reported  
Supervisor: \* MMONROY  
Division Branch: Cleanup Chatsworth  
Facility ID: 19360004  
Site Code: Not reported  
Assembly: 46  
Senate: 22  
Special Program: \* Site Char & Assess Grant (CERCLA 104)  
Status: Refer: Other Agency  
Status Date: 11/08/1994  
Restricted Use: NO  
Site Mgmt. Req.: NONE SPECIFIED  
Funding: Not reported  
Latitude: 34.0004921351713  
Longitude: -118.22467476193  
APN: 6308004009  
Past Use: NONE SPECIFIED  
Potential COC: 10176, 10177, 10194, 10198  
Confirmed COC: NONE SPECIFIED  
Potential Description: NONE SPECIFIED  
Alias Name: CLASSIC TEXTILE CORP.  
Alias Type: Alternate Name  
Alias Name: ELASTIC WEST INDUSTRIES  
Alias Type: Alternate Name  
Alias Name: SPECIAL TOOL & MACHINERY  
Alias Type: Alternate Name  
Alias Name: 6308004009  
Alias Type: APN  
Alias Name: CAD008381204  
Alias Type: EPA Identification Number  
Alias Name: 19360004  
Alias Type: Envirostor ID Number

Map ID  
Direction  
Distance  
Elevation

MAP FINDINGS

Site

Database(s)

EDR ID Number  
EPA ID Number

**CHAMPION ARMATURE CORPORATION (Continued)**

**S101480866**

Completed Info:

Completed Area Name: PROJECT WIDE  
Completed Sub Area Name: Not reported  
Completed Document Type: Site Screening  
Completed Date: 11/08/1994  
Comments: DATABASE VALIDATION PROGRAM CONFIRMS NFA FOR DTSC.

Completed Area Name: PROJECT WIDE  
Completed Sub Area Name: Not reported  
Completed Document Type: Preliminary Assessment Report  
Completed Date: 04/01/1985  
Comments: T/C W/ R.GRAVES 12/28/84 - (SPEC.TOOL) SOURCE ACT: STEEL & ALUM GRIDS INTO FORM YR OF OPER: 1975-PRESENT. FAC TYPE: DRUM WASTE TYPE: HYDRAULIC OIL,SOLUBLE CUTNG OIL,LUBRICATING OIL, METAL CHIPS. OIL WASTES ARE DISP BY RUTHERFORD PACIFIC, & METAL CHIPS ARE SOLD. FINAL STRATEGY RECOM GENERATOR INSP OF SPEC.TOOL CO. VERNON HLTH DEPT SURVEY 8/15/56 & 1959 - (CHAMP) SOURCE ACT: AUTOMOTIVE PARTS REBUILDERS SUBMIT TO EPA PRELIM ASSESS DONE CERCLA 104

Completed Area Name: PROJECT WIDE  
Completed Sub Area Name: Not reported  
Completed Document Type: \* Discovery  
Completed Date: 12/23/1981  
Comments: FACILITY IDENTIFIED LA CHAMBER OF COMMERCE DIRECTORY 1956

Completed Area Name: PROJECT WIDE  
Completed Sub Area Name: Not reported  
Completed Document Type: \* Discovery  
Completed Date: 05/07/1982  
Comments: FACILITY IDENTIFIED LA CHAM OF COMM BUS DIR 1982 AUTO PARTS REBUILDER

Future Area Name: Not reported  
Future Sub Area Name: Not reported  
Future Document Type: Not reported  
Future Due Date: Not reported  
Schedule Area Name: Not reported  
Schedule Sub Area Name: Not reported  
Schedule Document Type: Not reported  
Schedule Due Date: Not reported  
Schedule Revised Date: Not reported

90  
ENE  
1/2-1  
0.904 mi.  
4774 ft.

**OWENS-BROCKWAY GLASS CONTAINER INC.**  
**2901 FRUITLAND AVE**  
**VERNON, CA 90058**

**RCRA-LQG 1000319776**  
**FINDS CAD008256562**  
**HIST UST**  
**ENVIROSTOR**

**Relative:**  
**Higher**

RCRA-LQG:

Date form received by agency: 02/22/2010  
Facility name: OWENS-BROCKWAY GLASS CONTAINER INC.  
Facility address: 2901 FRUITLAND AVE  
VERNON, CA 90058  
EPA ID: CAD008256562  
Mailing address: FRUITLAND AVE  
VERNON, CA 90058  
Contact: SANDRA GUZMAN  
Contact address: FRUITLAND AVE

**Actual:**  
**187 ft.**

Map ID  
Direction  
Distance  
Elevation

MAP FINDINGS

Site

Database(s)

EDR ID Number  
EPA ID Number

**OWENS-BROCKWAY GLASS CONTAINER INC. (Continued)**

**1000319776**

Contact country: VERNON, CA 90058  
Contact telephone: Not reported  
Telephone ext.: (323) 586-4207  
Contact email: N/A  
EPA Region: SANDRA.GUZMAN@O-I.COM  
Land type: 09  
Classification: Private  
Description: Large Quantity Generator  
Handler: generates 1,000 kg or more of hazardous waste during any calendar month; or generates more than 1 kg of acutely hazardous waste during any calendar month; or generates more than 100 kg of any residue or contaminated soil, waste or other debris resulting from the cleanup of a spill, into or on any land or water, of acutely hazardous waste during any calendar month; or generates 1 kg or less of acutely hazardous waste during any calendar month, and accumulates more than 1 kg of acutely hazardous waste at any time; or generates 100 kg or less of any residue or contaminated soil, waste or other debris resulting from the cleanup of a spill, into or on any land or water, of acutely hazardous waste during any calendar month, and accumulates more than 100 kg of that material at any time

Owner/Operator Summary:

Owner/operator name: OWENS BROCKWAY GLASS CONTAINER INC  
Owner/operator address: 1 SEAGATE  
TOLEDO, OH 43666  
Owner/operator country: Not reported  
Owner/operator telephone: (419) 247-5000  
Legal status: Private  
Owner/Operator Type: Owner  
Owner/Op start date: Not reported  
Owner/Op end date: Not reported

Owner/operator name: OWENS-BROCKWAY GLASS CONTAINER INC  
Owner/operator address: Not reported  
43551  
Owner/operator country: Not reported  
Owner/operator telephone: Not reported  
Legal status: Private  
Owner/Operator Type: Operator  
Owner/Op start date: 01/01/1935  
Owner/Op end date: Not reported

Owner/operator name: OWENS-BROCKWAY GLASS CONTAINER  
Owner/operator address: MICHEAL OWENS WAY  
PERRYSBURG, OH 43551  
Owner/operator country: Not reported  
Owner/operator telephone: (567) 336-5000  
Legal status: Private  
Owner/Operator Type: Owner  
Owner/Op start date: 01/01/1935  
Owner/Op end date: Not reported

Owner/operator name: NOT REQUIRED  
Owner/operator address: NOT REQUIRED  
NOT REQUIRED, ME 99999  
Owner/operator country: Not reported  
Owner/operator telephone: (415) 555-1212

Map ID  
Direction  
Distance  
Elevation

MAP FINDINGS

Site

Database(s)

EDR ID Number  
EPA ID Number

**OWENS-BROCKWAY GLASS CONTAINER INC. (Continued)**

**1000319776**

Legal status: Private  
Owner/Operator Type: Operator  
Owner/Op start date: Not reported  
Owner/Op end date: Not reported

Handler Activities Summary:

U.S. importer of hazardous waste: No  
Mixed waste (haz. and radioactive): No  
Recycler of hazardous waste: No  
Transporter of hazardous waste: No  
Treater, storer or disposer of HW: No  
Underground injection activity: No  
On-site burner exemption: No  
Furnace exemption: No  
Used oil fuel burner: No  
Used oil processor: No  
User oil refiner: No  
Used oil fuel marketer to burner: No  
Used oil Specification marketer: No  
Used oil transfer facility: No  
Used oil transporter: No

Historical Generators:

Date form received by agency: 02/25/2008  
Facility name: OWENS-BROCKWAY GLASS CONTAINER INC.  
Classification: Large Quantity Generator

Date form received by agency: 01/14/2006  
Facility name: OWENS-BROCKWAY GLASS CONTAINER INC.  
Classification: Large Quantity Generator

Date form received by agency: 02/18/2004  
Facility name: OWENS-BROCKWAY GLASS CONTAINER INC.  
Site name: OWENS-BROCKWAY GLASS CONTAINER INC  
Classification: Large Quantity Generator

Date form received by agency: 02/20/2002  
Facility name: OWENS-BROCKWAY GLASS CONTAINER INC.  
Site name: OWENS-BROCKWAY GLASS CONTAINER INC  
Classification: Large Quantity Generator

Date form received by agency: 05/18/2001  
Facility name: OWENS-BROCKWAY GLASS CONTAINER INC.  
Site name: OWENS BROCKWAY GLASS CONTAINER  
Classification: Large Quantity Generator

Date form received by agency: 10/12/2000  
Facility name: OWENS-BROCKWAY GLASS CONTAINER INC.  
Site name: OWENS-BROCKWAY GLASS CONTAINERS  
Classification: Large Quantity Generator

Date form received by agency: 03/04/1999  
Facility name: OWENS-BROCKWAY GLASS CONTAINER INC.  
Site name: OWENS-BROCKWAY GLASS CONTAINER  
Classification: Large Quantity Generator

Map ID  
Direction  
Distance  
Elevation

MAP FINDINGS

Site

Database(s)

EDR ID Number  
EPA ID Number

**OWENS-BROCKWAY GLASS CONTAINER INC. (Continued)**

**1000319776**

Date form received by agency: 09/01/1996  
Facility name: OWENS-BROCKWAY GLASS CONTAINER INC.  
Site name: OWENS BROCKWAY GLASS CONTAINER  
Classification: Large Quantity Generator

Date form received by agency: 03/29/1996  
Facility name: OWENS-BROCKWAY GLASS CONTAINER INC.  
Site name: OWENS-ILLINOIS INC.  
Classification: Large Quantity Generator

Date form received by agency: 03/15/1994  
Facility name: OWENS-BROCKWAY GLASS CONTAINER INC.  
Site name: OWENS-ILLINOIS INC PLT #23  
Classification: Large Quantity Generator

Date form received by agency: 02/25/1992  
Facility name: OWENS-BROCKWAY GLASS CONTAINER INC.  
Site name: OWENS-ILLINOIS INC-PLANT #23  
Classification: Large Quantity Generator

Date form received by agency: 04/11/1990  
Facility name: OWENS-BROCKWAY GLASS CONTAINER INC.  
Site name: OWENS-BROCKWAY INC-PLANT #23  
Classification: Large Quantity Generator

**Hazardous Waste Summary:**

Waste code: 181  
Waste name: 181

Waste code: 223  
Waste name: 223

Waste code: 291  
Waste name: 291

Waste code: D001  
Waste name: IGNITABLE HAZARDOUS WASTES ARE THOSE WASTES WHICH HAVE A FLASHPOINT OF LESS THAN 140 DEGREES FAHRENHEIT AS DETERMINED BY A PENSKEY-MARTENS CLOSED CUP FLASH POINT TESTER. ANOTHER METHOD OF DETERMINING THE FLASH POINT OF A WASTE IS TO REVIEW THE MATERIAL SAFETY DATA SHEET, WHICH CAN BE OBTAINED FROM THE MANUFACTURER OR DISTRIBUTOR OF THE MATERIAL. LACQUER THINNER IS AN EXAMPLE OF A COMMONLY USED SOLVENT WHICH WOULD BE CONSIDERED AS IGNITABLE HAZARDOUS WASTE.

Waste code: D002  
Waste name: A WASTE WHICH HAS A PH OF LESS THAN 2 OR GREATER THAN 12.5 IS CONSIDERED TO BE A CORROSIVE HAZARDOUS WASTE. SODIUM HYDROXIDE, A CAUSTIC SOLUTION WITH A HIGH PH, IS OFTEN USED BY INDUSTRIES TO CLEAN OR DEGREASE PARTS. HYDROCHLORIC ACID, A SOLUTION WITH A LOW PH, IS USED BY MANY INDUSTRIES TO CLEAN METAL PARTS PRIOR TO PAINTING. WHEN THESE CAUSTIC OR ACID SOLUTIONS BECOME CONTAMINATED AND MUST BE DISPOSED, THE WASTE WOULD BE A CORROSIVE HAZARDOUS WASTE.

Waste code: D004  
Waste name: ARSENIC

Waste code: D006

Map ID  
Direction  
Distance  
Elevation

MAP FINDINGS

Site

Database(s)

EDR ID Number  
EPA ID Number

**OWENS-BROCKWAY GLASS CONTAINER INC. (Continued)**

**1000319776**

Waste code:	D007
Waste name:	CADMIUM
Waste code:	D008
Waste name:	CHROMIUM
Waste code:	D010
Waste name:	LEAD
Waste code:	D035
Waste name:	SELENIUM
Waste code:	D035
Waste name:	METHYL ETHYL KETONE
Waste code:	F005
Waste name:	THE FOLLOWING SPENT NON-HALOGENATED SOLVENTS: TOLUENE, METHYL ETHYL KETONE, CARBON DISULFIDE, ISOBUTANOL, PYRIDINE, BENZENE, 2-ETHOXYETHANOL, AND 2-NITROPROPANE; ALL SPENT SOLVENT MIXTURES/BLENDS CONTAINING, BEFORE USE, A TOTAL OF TEN PERCENT OR MORE (BY VOLUME) OF ONE OR MORE OF THE ABOVE NON-HALOGENATED SOLVENTS OR THOSE SOLVENTS LISTED IN F001, F002, OR F004; AND STILL BOTTOMS FROM THE RECOVERY OF THESE SPENT SOLVENTS AND SPENT SOLVENT MIXTURES.
Waste code:	D000
Waste name:	Not Defined
Waste code:	D001
Waste name:	IGNITABLE HAZARDOUS WASTES ARE THOSE WASTES WHICH HAVE A FLASHPOINT OF LESS THAN 140 DEGREES FAHRENHEIT AS DETERMINED BY A PENSKY-MARTENS CLOSED CUP FLASH POINT TESTER. ANOTHER METHOD OF DETERMINING THE FLASH POINT OF A WASTE IS TO REVIEW THE MATERIAL SAFETY DATA SHEET, WHICH CAN BE OBTAINED FROM THE MANUFACTURER OR DISTRIBUTOR OF THE MATERIAL. LACQUER THINNER IS AN EXAMPLE OF A COMMONLY USED SOLVENT WHICH WOULD BE CONSIDERED AS IGNITABLE HAZARDOUS WASTE.
Waste code:	D002
Waste name:	A WASTE WHICH HAS A PH OF LESS THAN 2 OR GREATER THAN 12.5 IS CONSIDERED TO BE A CORROSIVE HAZARDOUS WASTE. SODIUM HYDROXIDE, A CAUSTIC SOLUTION WITH A HIGH PH, IS OFTEN USED BY INDUSTRIES TO CLEAN OR DEGREASE PARTS. HYDROCHLORIC ACID, A SOLUTION WITH A LOW PH, IS USED BY MANY INDUSTRIES TO CLEAN METAL PARTS PRIOR TO PAINTING. WHEN THESE CAUSTIC OR ACID SOLUTIONS BECOME CONTAMINATED AND MUST BE DISPOSED, THE WASTE WOULD BE A CORROSIVE HAZARDOUS WASTE.
Waste code:	D006
Waste name:	CADMIUM
Waste code:	D007
Waste name:	CHROMIUM
Waste code:	D008
Waste name:	LEAD
Waste code:	D010
Waste name:	SELENIUM
Waste code:	F005

Map ID  
Direction  
Distance  
Elevation

MAP FINDINGS

Site

Database(s)

EDR ID Number  
EPA ID Number

**OWENS-BROCKWAY GLASS CONTAINER INC. (Continued)**

**1000319776**

Waste name: THE FOLLOWING SPENT NON-HALOGENATED SOLVENTS: TOLUENE, METHYL ETHYL KETONE, CARBON DISULFIDE, ISOBUTANOL, PYRIDINE, BENZENE, 2-ETHOXYETHANOL, AND 2-NITROPROPANE; ALL SPENT SOLVENT MIXTURES/BLENDS CONTAINING, BEFORE USE, A TOTAL OF TEN PERCENT OR MORE (BY VOLUME) OF ONE OR MORE OF THE ABOVE NON-HALOGENATED SOLVENTS OR THOSE SOLVENTS LISTED IN F001, F002, OR F004; AND STILL BOTTOMS FROM THE RECOVERY OF THESE SPENT SOLVENTS AND SPENT SOLVENT MIXTURES.

Biennial Reports:

Last Biennial Reporting Year: 2011

Annual Waste Handled:

Waste code: D001  
Waste name: IGNITABLE HAZARDOUS WASTES ARE THOSE WASTES WHICH HAVE A FLASHPOINT OF LESS THAN 140 DEGREES FAHRENHEIT AS DETERMINED BY A PENSKEY-MARTENS CLOSED CUP FLASH POINT TESTER. ANOTHER METHOD OF DETERMINING THE FLASH POINT OF A WASTE IS TO REVIEW THE MATERIAL SAFETY DATA SHEET, WHICH CAN BE OBTAINED FROM THE MANUFACTURER OR DISTRIBUTOR OF THE MATERIAL. LACQUER THINNER IS AN EXAMPLE OF A COMMONLY USED SOLVENT WHICH WOULD BE CONSIDERED AS IGNITABLE HAZARDOUS WASTE.  
Amount (Lbs): 2374

Waste code: D002  
Waste name: A WASTE WHICH HAS A PH OF LESS THAN 2 OR GREATER THAN 12.5 IS CONSIDERED TO BE A CORROSIVE HAZARDOUS WASTE. SODIUM HYDROXIDE, A CAUSTIC SOLUTION WITH A HIGH PH, IS OFTEN USED BY INDUSTRIES TO CLEAN OR DEGREASE PARTS. HYDROCHLORIC ACID, A SOLUTION WITH A LOW PH, IS USED BY MANY INDUSTRIES TO CLEAN METAL PARTS PRIOR TO PAINTING. WHEN THESE CAUSTIC OR ACID SOLUTIONS BECOME CONTAMINATED AND MUST BE DISPOSED, THE WASTE WOULD BE A CORROSIVE HAZARDOUS WASTE.  
Amount (Lbs): 5776.4

Waste code: D004  
Waste name: ARSENIC  
Amount (Lbs): 259780

Waste code: D006  
Waste name: CADMIUM  
Amount (Lbs): 272140

Waste code: D007  
Waste name: CHROMIUM  
Amount (Lbs): 287184

Waste code: D008  
Waste name: LEAD  
Amount (Lbs): 287184

Waste code: D010  
Waste name: SELENIUM  
Amount (Lbs): 287184

Waste code: D018  
Waste name: BENZENE  
Amount (Lbs): 330

Waste code: D035

Map ID  
Direction  
Distance  
Elevation

MAP FINDINGS

Site

Database(s)

EDR ID Number  
EPA ID Number

**OWENS-BROCKWAY GLASS CONTAINER INC. (Continued)**

**1000319776**

Waste name: METHYL ETHYL KETONE  
Amount (Lbs): 248

Waste code: F005  
Waste name: THE FOLLOWING SPENT NON-HALOGENATED SOLVENTS: TOLUENE, METHYL ETHYL KETONE, CARBON DISULFIDE, ISOBUTANOL, PYRIDINE, BENZENE, 2-ETHOXYETHANOL, AND 2-NITROPROPANE; ALL SPENT SOLVENT MIXTURES/BLENDS CONTAINING, BEFORE USE, A TOTAL OF TEN PERCENT OR MORE (BY VOLUME) OF ONE OR MORE OF THE ABOVE NON-HALOGENATED SOLVENTS OR THOSE SOLVENTS LISTED IN F001, F002, OR F004; AND STILL BOTTOMS FROM THE RECOVERY OF THESE SPENT SOLVENTS AND SPENT SOLVENT MIXTURES.  
Amount (Lbs): 248

Facility Has Received Notices of Violations:

Regulation violated: Not reported  
Area of violation: TSD IS-Contingency Plan and Emergency Procedures  
Date violation determined: 10/28/2009  
Date achieved compliance: 01/18/2010  
Violation lead agency: EPA  
Enforcement action: WRITTEN INFORMAL  
Enforcement action date: 12/11/2009  
Enf. disposition status: Not reported  
Enf. disp. status date: Not reported  
Enforcement lead agency: EPA  
Proposed penalty amount: 0  
Final penalty amount: 0  
Paid penalty amount: 0

Regulation violated: Not reported  
Area of violation: TSD IS-Contingency Plan and Emergency Procedures  
Date violation determined: 10/28/2009  
Date achieved compliance: 01/18/2010  
Violation lead agency: EPA  
Enforcement action: Not reported  
Enforcement action date: 01/01/2010  
Enf. disposition status: Not reported  
Enf. disp. status date: Not reported  
Enforcement lead agency: EPA  
Proposed penalty amount: 0  
Final penalty amount: 0  
Paid penalty amount: 0

Regulation violated: F - 262.30-34.C  
Area of violation: Generators - General  
Date violation determined: 04/08/1999  
Date achieved compliance: 01/25/2001  
Violation lead agency: EPA  
Enforcement action: WRITTEN INFORMAL  
Enforcement action date: 02/16/2000  
Enf. disposition status: Not reported  
Enf. disp. status date: Not reported  
Enforcement lead agency: EPA  
Proposed penalty amount: 0  
Final penalty amount: 0  
Paid penalty amount: 0

Map ID  
Direction  
Distance  
Elevation

MAP FINDINGS

Site

Database(s)

EDR ID Number  
EPA ID Number

**OWENS-BROCKWAY GLASS CONTAINER INC. (Continued)**

**1000319776**

Regulation violated: F - 262.30-34.C  
Area of violation: Generators - General  
Date violation determined: 04/08/1999  
Date achieved compliance: 01/25/2001  
Violation lead agency: EPA  
Enforcement action: Not reported  
Enforcement action date: 02/15/2000  
Enf. disposition status: Not reported  
Enf. disp. status date: Not reported  
Enforcement lead agency: EPA  
Proposed penalty amount: 0  
Final penalty amount: 0  
Paid penalty amount: 0

**Evaluation Action Summary:**

Evaluation date: 10/28/2009  
Evaluation: COMPLIANCE EVALUATION INSPECTION ON-SITE  
Area of violation: TSD IS-Contingency Plan and Emergency Procedures  
Date achieved compliance: 01/18/2010  
Evaluation lead agency: EPA

Evaluation date: 04/08/1999  
Evaluation: COMPLIANCE EVALUATION INSPECTION ON-SITE  
Area of violation: Generators - General  
Date achieved compliance: 01/25/2001  
Evaluation lead agency: EPA

**FINDS:**

Registry ID: 110002631073

**Environmental Interest/Information System**

AFS (Aerometric Information Retrieval System (AIRS) Facility Subsystem) replaces the former Compliance Data System (CDS), the National Emission Data System (NEDS), and the Storage and Retrieval of Aerometric Data (SAROAD). AIRS is the national repository for information concerning airborne pollution in the United States. AFS is used to track emissions and compliance data from industrial plants. AFS data are utilized by states to prepare State Implementation Plans to comply with regulatory programs and by EPA as an input for the estimation of total national emissions. AFS is undergoing a major redesign to support facility operating permits required under Title V of the Clean Air Act.

NCDB (National Compliance Data Base) supports implementation of the Federal Insecticide, Fungicide, and Rodenticide Act (FIFRA) and the Toxic Substances Control Act (TSCA). The system tracks inspections in regions and states with cooperative agreements, enforcement actions, and settlements.

The NEI (National Emissions Inventory) database contains information on stationary and mobile sources that emit criteria air pollutants and their precursors, as well as hazardous air pollutants (HAPs).

US EPA TRIS (Toxics Release Inventory System) contains information from facilities on the amounts of over 300 listed toxic chemicals that these facilities release directly to air, water, land, or that are

Map ID  
Direction  
Distance  
Elevation

MAP FINDINGS

Site

Database(s)

EDR ID Number  
EPA ID Number

**OWENS-BROCKWAY GLASS CONTAINER INC. (Continued)**

**1000319776**

transported off-site.

US National Pollutant Discharge Elimination System (NPDES) module of the Compliance Information System (ICIS) tracks surface water permits issued under the Clean Water Act. Under NPDES, all facilities that discharge pollutants from any point source into waters of the United States are required to obtain a permit. The permit will likely contain limits on what can be discharged, impose monitoring and reporting requirements, and include other provisions to ensure that the discharge does not adversely affect water quality.

RCRAInfo is a national information system that supports the Resource Conservation and Recovery Act (RCRA) program through the tracking of events and activities related to facilities that generate, transport, and treat, store, or dispose of hazardous waste. RCRAInfo allows RCRA program staff to track the notification, permit, compliance, and corrective action activities required under RCRA.

ICIS (Integrated Compliance Information System) is the Integrated Compliance Information System and provides a database that, when complete, will contain integrated Enforcement and Compliance information across most of EPA's programs. The vision for ICIS is to replace EPA's independent databases that contain Enforcement data with a single repository for that information. Currently, ICIS contains all Federal Administrative and Judicial enforcement actions. This information is maintained in ICIS by EPA in the Regional offices and it Headquarters. A future release of ICIS will replace the Permit Compliance System (PCS) which supports the NPDES and will integrate that information with Federal actions already in the system. ICIS also has the capability to track other activities occurring in the Region that support Compliance and Enforcement programs. These include; Incident Tracking, Compliance Assistance, and Compliance Monitoring.

PCS (Permit Compliance System) is a computerized management information system that contains data on National Pollutant Discharge Elimination System (NPDES) permit holding facilities. PCS tracks the permit, compliance, and enforcement status of NPDES facilities.

**HIST UST:**

Region: STATE  
Facility ID: 00000017297  
Facility Type: Other  
Other Type: MFG. GLASS CONTAINER  
Total Tanks: 0004  
Contact Name: Not reported  
Telephone: 2135864200  
Owner Name: OI GLASS CONTAINER STS INC  
Owner Address: 2901 FRUITLAND AVE.  
Owner City,St,Zip: VERNON, CA 90058  
  
Tank Num: 001  
Container Num: C  
Year Installed: Not reported  
Tank Capacity: 00004100  
Tank Used for: WASTE  
Type of Fuel: WASTE OIL

Map ID  
Direction  
Distance  
Elevation

MAP FINDINGS

Site

Database(s)

EDR ID Number  
EPA ID Number

**OWENS-BROCKWAY GLASS CONTAINER INC. (Continued)**

**1000319776**

Tank Construction: Not reported  
Leak Detection: Visual

Tank Num: 002  
Container Num: B  
Year Installed: Not reported  
Tank Capacity: 00005900  
Tank Used for: WASTE  
Type of Fuel: WASTE OIL  
Tank Construction: Not reported  
Leak Detection: Visual

Tank Num: 003  
Container Num: D  
Year Installed: Not reported  
Tank Capacity: 00007300  
Tank Used for: WASTE  
Type of Fuel: WASTE OIL  
Tank Construction: Not reported  
Leak Detection: Visual

Tank Num: 004  
Container Num: A  
Year Installed: Not reported  
Tank Capacity: 00018900  
Tank Used for: WASTE  
Type of Fuel: WASTE OIL  
Tank Construction: Not reported  
Leak Detection: Visual

**ENVIROSTOR:**

Site Type: Evaluation  
Site Type Detailed: Evaluation  
Acres: Not reported  
NPL: NO  
Regulatory Agencies: SMBRP  
Lead Agency: NONE SPECIFIED  
Program Manager: JESSY FIERRO  
Supervisor: Not reported  
Division Branch: Cleanup Chatsworth  
Facility ID: 60001490  
Site Code: 900226  
Assembly: Not reported  
Senate: Not reported  
Special Program: Not reported  
Status: Not reported  
Status Date: 06/30/2011  
Restricted Use: NO  
Site Mgmt. Req.: NONE SPECIFIED  
Funding: Orphan Funds  
Latitude: 0  
Longitude: 0  
APN: NONE SPECIFIED  
Past Use: NONE SPECIFIED  
Potential COC: NONE SPECIFIED  
Confirmed COC: NONE SPECIFIED  
Potential Description: NONE SPECIFIED

Map ID  
 Direction  
 Distance  
 Elevation

MAP FINDINGS

Site

Database(s)

EDR ID Number  
 EPA ID Number

**OWENS-BROCKWAY GLASS CONTAINER INC. (Continued)**

**1000319776**

Alias Name: 900226  
 Alias Type: Project Code (Site Code)  
 Alias Name: 60001490  
 Alias Type: Envirostor ID Number

Completed Info:

Completed Area Name: PROJECT WIDE  
 Completed Sub Area Name: Not reported  
 Completed Document Type: Preliminary Endangerment Assessment Workplan  
 Completed Date: 01/13/2011  
 Comments: Not reported

Completed Area Name: PROJECT WIDE  
 Completed Sub Area Name: Not reported  
 Completed Document Type: Preliminary Endangerment Assessment Report  
 Completed Date: 06/30/2011  
 Comments: Not reported

Future Area Name: Not reported  
 Future Sub Area Name: Not reported  
 Future Document Type: Not reported  
 Future Due Date: Not reported  
 Schedule Area Name: Not reported  
 Schedule Sub Area Name: Not reported  
 Schedule Document Type: Not reported  
 Schedule Due Date: Not reported  
 Schedule Revised Date: Not reported

**S91**  
**ENE**  
**1/2-1**  
**0.958 mi.**  
**5058 ft.**

**NI INDUSTRIES**  
**5215 SOUTH BOYLE AVENUE**  
**VERNON, CA 90058**

**ENVIROSTOR S102860875**  
**N/A**

**Site 1 of 2 in cluster S**

**Relative:**  
**Higher**

ENVIROSTOR:

Site Type: Historical  
 Site Type Detailed: \* Historical  
 Acres: Not reported  
 NPL: NO  
 Regulatory Agencies: NONE SPECIFIED  
 Lead Agency: NONE SPECIFIED  
 Program Manager: Not reported  
 Supervisor: Referred - Not Assigned  
 Division Branch: Cleanup Chatsworth  
 Facility ID: 19340260  
 Site Code: Not reported  
 Assembly: 46  
 Senate: 22  
 Special Program: Not reported  
 Status: Refer: RCRA  
 Status Date: 08/31/1995  
 Restricted Use: NO  
 Site Mgmt. Req.: NONE SPECIFIED  
 Funding: Not reported  
 Latitude: 33.9946804587748  
 Longitude: -118.215173200493  
 APN: 6310009019  
 Past Use: NONE SPECIFIED

**Actual:**  
**185 ft.**

Map ID  
Direction  
Distance  
Elevation

MAP FINDINGS

Site

Database(s)

EDR ID Number  
EPA ID Number

**NI INDUSTRIES (Continued)**

**S102860875**

Potential COC: 40001, 10179, 10193, 10194, 30160  
Confirmed COC: NONE SPECIFIED  
Potential Description: NONE SPECIFIED  
Alias Name: NI INDUSTRIES INC - NORRIS DIVISION  
Alias Type: Alternate Name  
Alias Name: NI INDUSTRIES VERNON PLANT  
Alias Type: Alternate Name  
Alias Name: NORRIS INDUSTRIES  
Alias Type: Alternate Name  
Alias Name: 6310009019  
Alias Type: APN  
Alias Name: CAD097030993  
Alias Type: EPA Identification Number  
Alias Name: 19340260  
Alias Type: Envirostor ID Number

Completed Info:

Completed Area Name: PROJECT WIDE  
Completed Sub Area Name: Not reported  
Completed Document Type: \* Discovery  
Completed Date: 01/05/1982  
Comments: FACILITY IDENTIFIED LA CHAM OF COMM BUS DIR 1958 HOME APPLIANCE AND PLUMBING WARE

Future Area Name: Not reported  
Future Sub Area Name: Not reported  
Future Document Type: Not reported  
Future Due Date: Not reported  
Schedule Area Name: Not reported  
Schedule Sub Area Name: Not reported  
Schedule Document Type: Not reported  
Schedule Due Date: Not reported  
Schedule Revised Date: Not reported

Site Type: Corrective Action  
Site Type Detailed: Corrective Action  
Acres: Not reported  
NPL: NO  
Regulatory Agencies: HWMP  
Lead Agency: NONE SPECIFIED  
Program Manager: WILLIAM JEFFERS  
Supervisor: ALLAN PLAZA  
Division Branch: Cleanup Chatsworth  
Facility ID: 60001250  
Site Code: Not reported  
Assembly: Not reported  
Senate: Not reported  
Special Program: Not reported  
Status: Backlog  
Status Date: 02/11/2010  
Restricted Use: NO  
Site Mgmt. Req.: NONE SPECIFIED  
Funding: Responsible Party  
Latitude: 0  
Longitude: 0  
APN: NONE SPECIFIED  
Past Use: NONE SPECIFIED  
Potential COC: NONE SPECIFIED

Map ID  
Direction  
Distance  
Elevation

MAP FINDINGS

Site

Database(s)

EDR ID Number  
EPA ID Number

**NI INDUSTRIES (Continued)**

**S102860875**

Confirmed COC: NONE SPECIFIED  
Potential Description: NONE SPECIFIED  
Alias Name: 60001250  
Alias Type: Envirostor ID Number

Completed Info:

Completed Area Name: Not reported  
Completed Sub Area Name: Not reported  
Completed Document Type: Not reported  
Completed Date: Not reported  
Comments: Not reported

Future Area Name: Not reported  
Future Sub Area Name: Not reported  
Future Document Type: Not reported  
Future Due Date: Not reported  
Schedule Area Name: Not reported  
Schedule Sub Area Name: Not reported  
Schedule Document Type: Not reported  
Schedule Due Date: Not reported  
Schedule Revised Date: Not reported

**S92**  
**ENE**  
**1/2-1**  
**0.962 mi.**  
**5077 ft.**

**NI IND NORRIS DIV**  
**5215 S BOYLE AVE**  
**LOS ANGELES, CA 90058**

**RCRA-SQG 1001075532**  
**HAZNET CAR000006205**  
**HWP**

**Site 2 of 2 in cluster S**

**Relative:**  
**Higher**

RCRA-SQG:

Date form received by agency: 03/04/1999  
Facility name: NI IND NORRIS DIV  
Site name: NI INDUSTRIES, INC. NORRIS DIVISION  
Facility address: 5215 SOUTH BOYLE AVE

**Actual:**  
**185 ft.**

VERNON, CA 90058

EPA ID: CAR000006205  
Contact: MICHAEL ARSLANIAN  
Contact address: Not reported

Contact address: Not reported  
Contact country: Not reported  
Contact telephone: (213) 588-7111  
Telephone ext.: 0287

Contact email: Not reported

EPA Region: 09

Land type: Private  
Classification: Small Small Quantity Generator

Description: Handler: generates more than 100 and less than 1000 kg of hazardous waste during any calendar month and accumulates less than 6000 kg of hazardous waste at any time; or generates 100 kg or less of hazardous waste during any calendar month, and accumulates more than 1000 kg of hazardous waste at any time

Owner/Operator Summary:

Owner/operator name: NI IND NORRIS DIV  
Owner/operator address: 5215 S BOYLE AVE  
LOS ANGELES, CA 90058

Owner/operator country: Not reported  
Owner/operator telephone: (213) 588-7111  
Legal status: Private

Map ID  
Direction  
Distance  
Elevation

MAP FINDINGS

Site

Database(s)

EDR ID Number  
EPA ID Number

**NI IND NORRIS DIV (Continued)**

**1001075532**

Owner/Operator Type: Owner  
Owner/Op start date: Not reported  
Owner/Op end date: Not reported

Handler Activities Summary:

U.S. importer of hazardous waste: No  
Mixed waste (haz. and radioactive): No  
Recycler of hazardous waste: No  
Transporter of hazardous waste: No  
Treater, storer or disposer of HW: No  
Underground injection activity: No  
On-site burner exemption: No  
Furnace exemption: No  
Used oil fuel burner: No  
Used oil processor: No  
User oil refiner: No  
Used oil fuel marketer to burner: No  
Used oil Specification marketer: No  
Used oil transfer facility: No  
Used oil transporter: No

Historical Generators:

Date form received by agency: 09/01/1996  
Facility name: NI IND NORRIS DIV  
Classification: Small Quantity Generator

Date form received by agency: 10/09/1995  
Facility name: NI IND NORRIS DIV  
Classification: Large Quantity Generator

Corrective Action Summary:

Event date: Not reported  
Event: RFI Imposition

Violation Status: No violations found

Evaluation Action Summary:

Evaluation date: 10/19/1999  
Evaluation: COMPLIANCE EVALUATION INSPECTION ON-SITE  
Area of violation: Not reported  
Date achieved compliance: Not reported  
Evaluation lead agency: EPA

HAZNET:

Year: 2010  
Gepaid: CAR000006205  
Contact: ANIL SHANBHAG VP GEN MGR  
Telephone: 3235887111  
Mailing Name: Not reported  
Mailing Address: PO BOX 856  
Mailing City, St, Zip: RIVERBANK, CA 953670000  
Gen County: Not reported  
TSD EPA ID: NVT330010000  
TSD County: Not reported  
Waste Category: Other inorganic solid waste  
Disposal Method: LANDFILL OR SURFACE IMPOUNDMENT THAT WILL BE CLOSED AS LANDFILL( TO

Map ID  
Direction  
Distance  
Elevation

MAP FINDINGS

Site

Database(s)

EDR ID Number  
EPA ID Number

NI IND NORRIS DIV (Continued)

1001075532

INCLUDE ON-SITE TREATMENT AND/OR STABILIZATION)  
Tons: 7.56  
Facility County: Los Angeles

Year: 2010  
Gepaid: CAR000006205  
Contact: ANIL SHANBHAG VP GEN MGR  
Telephone: 3235887111  
Mailing Name: Not reported  
Mailing Address: PO BOX 856  
Mailing City,St,Zip: RIVERBANK, CA 953670000  
Gen County: Not reported  
TSD EPA ID: NVT330010000  
TSD County: Not reported  
Waste Category: Other organic solids  
Disposal Method: LANDFILL OR SURFACE IMPOUNDMENT THAT WILL BE CLOSED AS LANDFILL( TO INCLUDE ON-SITE TREATMENT AND/OR STABILIZATION)

Tons: 3.63  
Facility County: Los Angeles

Year: 2009  
Gepaid: CAR000006205  
Contact: ANIL SHAN BHAG GEN.MGR/VICE PRES.  
Telephone: 3235887111  
Mailing Name: Not reported  
Mailing Address: PO BOX 58507  
Mailing City,St,Zip: LOS ANGELES, CA 900580507  
Gen County: Los Angeles  
TSD EPA ID: AZR000501510  
TSD County: 99  
Waste Category: Other organic solids  
Disposal Method: STORAGE, BULKING, AND/OR TRANSFER OFF SITE--NO TREATMENT/RECOVERY (H010-H129) OR (H131-H135)

Tons: 3.3712  
Facility County: Los Angeles

Year: 2009  
Gepaid: CAR000006205  
Contact: ANIL SHAN BHAG GEN.MGR/VICE PRES.  
Telephone: 3235887111  
Mailing Name: Not reported  
Mailing Address: PO BOX 58507  
Mailing City,St,Zip: LOS ANGELES, CA 900580507  
Gen County: Los Angeles  
TSD EPA ID: CAD982444481  
TSD County: San Bernardino  
Waste Category: Other organic solids  
Disposal Method: STORAGE, BULKING, AND/OR TRANSFER OFF SITE--NO TREATMENT/RECOVERY (H010-H129) OR (H131-H135)

Tons: 7.73952  
Facility County: Los Angeles

Year: 2009  
Gepaid: CAR000006205  
Contact: ANIL SHAN BHAG GEN.MGR/VICE PRES.  
Telephone: 3235887111  
Mailing Name: Not reported

Map ID  
Direction  
Distance  
Elevation

MAP FINDINGS

Site

Database(s)

EDR ID Number  
EPA ID Number

**NI IND NORRIS DIV (Continued)**

**1001075532**

Mailing Address: PO BOX 58507  
Mailing City,St,Zip: LOS ANGELES, CA 900580507  
Gen County: Los Angeles  
TSD EPA ID: CAT080013352  
TSD County: Los Angeles  
Waste Category: Aqueous solution with total organic residues less than 10 percent  
Disposal Method: OTHER RECOVERY OF RECLAMATION FOR REUSE INCLUDING ACID REGENERATION, ORGANICS RECOVERY ECT  
Tons: 5.88  
Facility County: Los Angeles

[Click this hyperlink](#) while viewing on your computer to access 158 additional CA\_HAZNET: record(s) in the EDR Site Report.

HWP:

EPA Id: CAR000006205  
Latitude: 33.998026  
Longitude: -118.21304  
Facility Type: HAZ WASTE - NON-OPERATING  
Cleanup Status: Not reported  
Region: SOUTHERN CALIFORNIA PERMITS AND CORRECTIVE ACTION  
Permit Maintenance Lead: Not reported  
Permit Renewal Lead: Not reported  
Corrective Action Lead: WILLIAM JEFFERS  
Supervisor: Not reported  
Site Code: 530026  
Assembly District: Not reported  
Senate District: Not reported  
Public Information Officer: Not reported  
Facility Status: Not reported  
Site History: Not reported

93  
East  
1/2-1  
0.976 mi.  
5152 ft.

**BETHLEHEM STEEL, VERNON LOT 18  
SLAUSON AND BOYLE AVENUE  
VERNON, CA 90051**

**CA BOND EXP. PLAN S100833561  
CHMIRS N/A**

**Relative:  
Lower**

CA BOND EXP. PLAN:  
Responsible Party: COST RECOVERY/OPERATION AND MAINTENANCE SITE  
Project Revenue Source Company: Not reported  
Project Revenue Source Addr: Not reported  
Project Revenue Source City,St,Zip: Not reported  
Project Revenue Source Desc: The responsible party conducted this cleanup in compliance with a DHS order. DHS will recover 100 percent of direct costs plus staff costs and overhead related to the project.

**Actual:  
170 ft.**

Site Description: Lot 18 of the Vernon Industry Plaza consists of 31 acres which are part of a 105 acre site formerly used as a steel manufacturing facility.  
Hazardous Waste Desc: The soil at Lot 18 was contaminated with heavy metals, primarily lead and zinc. The source of this contamination is believed to be paint chips which flaked off of scrap metal, alloys in solder and bearings, dust from electric furnaces, and possibly some windblown sources. In addition, one portion of the site is contaminated by diesel fuel, apparently from a leaking underground tank which was removed in 1955.  
Threat To Public Health & Env: Prior to implementation of the final remedial action, the site could have presented a slight risk because of the potential for exposure to lead contaminated soil. The threat to the public health and environment has been

Map ID  
Direction  
Distance  
Elevation

MAP FINDINGS

Site

Database(s)

EDR ID Number  
EPA ID Number

**BETHLEHEM STEEL, VERNON LOT 18 (Continued)**

**S100833561**

Site Activity Status: alleviated as the remedial action has been implemented.  
The responsible party implemented an approved remedial action plan (RAP). The RAP consisted of removal of contaminated soil, and regarding and covering of the site with clean, imported soil. The responsible party has also placed a voluntary notice on the deed. The Department certified the site in November 1987.

**CHMIRS:**

OES Incident Number: 60539  
OES notification: Not reported  
OES Date: 10/2/1993  
OES Time: 03:04:44 PM  
Incident Date: Not reported  
**Date Completed: Not reported**  
Property Use: Not reported  
Agency Id Number: Not reported  
Agency Incident Number: Not reported  
Time Notified: Not reported  
Time Completed: Not reported  
Surrounding Area: Not reported  
Estimated Temperature: Not reported  
Property Management: Not reported  
Special Studies 1: Not reported  
Special Studies 2: Not reported  
Special Studies 3: Not reported  
Special Studies 4: Not reported  
Special Studies 5: Not reported  
Special Studies 6: Not reported  
More Than Two Substances Involved?: Not reported  
Resp Agncy Personel # Of Decontaminated: Not reported  
Responding Agency Personel # Of Injuries: Not reported  
Responding Agency Personel # Of Fatalities: Not reported  
Others Number Of Decontaminated: Not reported  
Others Number Of Injuries: Not reported  
Others Number Of Fatalities: Not reported  
Vehicle Make/year: Not reported  
Vehicle License Number: Not reported  
Vehicle State: Not reported  
Vehicle Id Number: Not reported  
CA/DOT/PUC/ICC Number: Not reported  
Company Name: Not reported  
Reporting Officer Name/ID: Not reported  
Report Date: Not reported  
Comments: Not reported  
Facility Telephone: Not reported  
Waterway Involved: YES  
Waterway: Not reported  
Spill Site: Not reported  
Cleanup By: action cleanup doing clenup  
Containment: Not reported  
What Happened: Not reported  
Type: PETROLEUM  
Measure: Not reported  
Other: Not reported  
Date/Time: Not reported  
Year: 1993  
Agency: vernon f.d.

Map ID  
Direction  
Distance  
Elevation

MAP FINDINGS

Site

Database(s)

EDR ID Number  
EPA ID Number

**BETHLEHEM STEEL, VERNON LOT 18 (Continued)**

**S100833561**

Incident Date: 10/2/93 1130  
Admin Agency: Not reported  
Amount: 20gal  
Contained: NO  
Site Type: RD  
E Date: Not reported  
Substance: gasoline  
Quantity Released: Not reported  
BBLS: Not reported  
Cups: Not reported  
CUFT: Not reported  
Gallons: Not reported  
Grams: Not reported  
Pounds: Not reported  
Liters: Not reported  
Ounces: Not reported  
Pints: Not reported  
Quarts: Not reported  
Sheen: Not reported  
Tons: Not reported  
Unknown: Not reported  
Evacuations: NO  
Number of Injuries: YES  
Number of Fatalities: NO  
Description: veh accident

## ORPHAN SUMMARY

City	EDR ID	Site Name	Site Address	Zip	Database(s)
COMMERCE	92291116	SB 710 FREEWAY NORTH OF SLAUSON AV	710 FREEWAYOFSLAUSON AVE N	90011	ERNS
HUNTINGTON BEACH	S102592719	METAL ANALYSIS, INC.	2507 57TH ST E	90255	LUST
HUNTINGTON PARK	1010734628	STATE STREET ELEMENTARY SCHOOL - P	7917	90255	FINDS
HUNTINGTON PARK	S106930815	PONY EXPRESS	2059 BELGRAVE AVE	90255	SWEEPS UST
HUNTINGTON PARK	1003878970	WILMINGTON AVENUE DUMP	NE CORNER ALAMEDA/RANDOLPH STS	90255	CERC-NFRAP
HUNTINGTON PARK	S103633586	ATCHINSON TOPEKA & SANTA FE RAILWA	15FT N OF 53RD	90058	HAZNET
HUNTINGTON PARK	S108936058	STATE STREET ELEMENTARY SCHOOL - P	7923 STATE ST	90255	SCH, ENVIROSTOR
HUNTINGTON PARK	S106925096	D & I INVESTMENTS	6123 S STATE AVE		SWEEPS UST
LOS ANGELES	S106387174	UNION PACIFIC RAILROAD - J-YARD	1999 025TH	90058	SLIC
LOS ANGELES	S106487309	ACTA NORTH - PARCEL NE-019-SFGS	2214TH & S SANTA FE AVE	90058	SLIC
LOS ANGELES	S106387105	ACTA NORTH - PARCEL NE-019-SFGS	2214 / 2226 SANTA FE	90058	SLIC
LOS ANGELES	S106487292	ACTA NORTH - PARCEL NE-029-SFGS	2418TH & S SANTA FE AVE	90058	SLIC
LOS ANGELES	S106387106	ACTA NORTH - PARCEL NE-029-SFGS	2418 / 2420 SANTA FE	90058	SLIC
LOS ANGELES	1003878303	PACIFIC PIONEER PLASTIC CO	1642 E 41ST	90011	CERC-NFRAP
LOS ANGELES	1003878691	VICTOR SALVAGE CO (PCB SPILL SITE-	8211 N ALAMEDA	90001	CERC-NFRAP
LOS ANGELES	S103546823	GATX - TANK STORAGE TERMINAL	BERTH 172	90001	SLIC
LOS ANGELES	94406681	INTERSECTION OF I-10 AND EASTERN A	INTERSECTION OF I-10 AND EASTE	90058	ERNS
LOS ANGELES	S109932071	BURLINGTON SANTA FE RAILWAY	W LAT 34D	90058	HAZNET
LOS ANGELES	1012105242	UNIFIED GROCERS, INC - BAKERY FACI	457 EAST MARTIN LUTHER KING	90011	FINDS
LOS ANGELES	1012175574	UNIFIED GROCERS, INC - BAKERY FACI	457 EAST MARTIN LUTHER KING	90011	RCRA-LQG
LOS ANGELES	S106485543	SANTA FE RAILWAY CO.	SLAUSON AVE	90011	SLIC
LOS ANGELES	S109348515	SLAUSON-CENTRAL SHOPPING CENTER RE	S SLAUSON CENTRAL E GAGE AVALO	90001	VCP, ENVIROSTOR
LOS ANGELES	1012171632	GOODYEAR INDUSTRIAL TRACT	SLAUSON, CENTRAL, FLORENCE, AV	90001	US BROWNFIELDS
LOS ANGELES	S106387118	ACTA NORTH - PARCEL NE-038/039, NE	2426 WAHINGTON	90058	SLIC
LOS ANGELES CO.	S103878668	SANTA FE RAILWAY CO.	SLAUSON	90011	SLIC
LOS ANGELES COUNTY	2010932114	DOCK ON SANTA BARBARA ISLAND	DOCK ON SANTA BARBARA ISLAND		ERNS
LOS ANGELES COUNTY	2008887962	GULF OF SANTA CATALINA	GULF OF SANTA CATALINA		ERNS
LOS ANGELES COUNTY	2011965306	INTERSECTION AT WARDLOW AND LONG B	INTERSECTION AT WARDLOW AND LO		ERNS
LOS ANGELES COUNTY	S105775001	METRO WD AQUATIC PEST. - WEED	LAKES SKINNER-MATHEWS-DIAMOND	0	WDS
LOS ANGELES COUNTY	2008869508	SANTA MONICA BAY	SANTA MONICA BAY		ERNS
LOS ANGELES COUNTY	2006800526	SANTA CATALINA ISLAND	SANTA CATALINA ISLAND		ERNS
LOS ANGELES COUNTY	2010947070	SANTA MONICA BAY	SANTA MONICA BAY		ERNS
LOS ANGELES COUNTY	2010948310	SANTA MONICA BAY	SANTA MONICA BAY		ERNS
VERNON	93305284	53RD AND SANTA FE AVE	53RD AND SANTA FE AVE	90058	ERNS
VERNON	94379606	BANDINI RD AT INTERSECTION OF ATLA	BANDINI RD AT INTERSECTION OF	90058	ERNS
VERNON	93305238	SANTA FE AND 53 RD	SANTA FE AND 53 RD	90058	ERNS
VERNON	93344368	SLAUSON AND BOYLE	SLAUSON AND BOYLE	90058	ERNS

# GOVERNMENT RECORDS SEARCHED / DATA CURRENCY TRACKING

To maintain currency of the following federal and state databases, EDR contacts the appropriate governmental agency on a monthly or quarterly basis, as required.

**Number of Days to Update:** Provides confirmation that EDR is reporting records that have been updated within 90 days from the date the government agency made the information available to the public.

## STANDARD ENVIRONMENTAL RECORDS

### ***Federal NPL site list***

#### **NPL: National Priority List**

National Priorities List (Superfund). The NPL is a subset of CERCLIS and identifies over 1,200 sites for priority cleanup under the Superfund Program. NPL sites may encompass relatively large areas. As such, EDR provides polygon coverage for over 1,000 NPL site boundaries produced by EPA's Environmental Photographic Interpretation Center (EPIC) and regional EPA offices.

Date of Government Version: 03/31/2011	Source: EPA
Date Data Arrived at EDR: 04/13/2011	Telephone: N/A
Date Made Active in Reports: 06/14/2011	Last EDR Contact: 07/12/2011
Number of Days to Update: 62	Next Scheduled EDR Contact: 10/24/2011
	Data Release Frequency: Quarterly

#### **NPL Site Boundaries**

##### **Sources:**

EPA's Environmental Photographic Interpretation Center (EPIC)  
Telephone: 202-564-7333

EPA Region 1  
Telephone 617-918-1143

EPA Region 6  
Telephone: 214-655-6659

EPA Region 3  
Telephone 215-814-5418

EPA Region 7  
Telephone: 913-551-7247

EPA Region 4  
Telephone 404-562-8033

EPA Region 8  
Telephone: 303-312-6774

EPA Region 5  
Telephone 312-886-6686

EPA Region 9  
Telephone: 415-947-4246

EPA Region 10  
Telephone 206-553-8665

#### **Proposed NPL: Proposed National Priority List Sites**

A site that has been proposed for listing on the National Priorities List through the issuance of a proposed rule in the Federal Register. EPA then accepts public comments on the site, responds to the comments, and places on the NPL those sites that continue to meet the requirements for listing.

Date of Government Version: 03/31/2011	Source: EPA
Date Data Arrived at EDR: 04/13/2011	Telephone: N/A
Date Made Active in Reports: 06/14/2011	Last EDR Contact: 07/12/2011
Number of Days to Update: 62	Next Scheduled EDR Contact: 10/24/2011
	Data Release Frequency: Quarterly

#### **NPL LIENS: Federal Superfund Liens**

Federal Superfund Liens. Under the authority granted the USEPA by CERCLA of 1980, the USEPA has the authority to file liens against real property in order to recover remedial action expenditures or when the property owner received notification of potential liability. USEPA compiles a listing of filed notices of Superfund Liens.

Date of Government Version: 10/15/1991	Source: EPA
Date Data Arrived at EDR: 02/02/1994	Telephone: 202-564-4267
Date Made Active in Reports: 03/30/1994	Last EDR Contact: 08/15/2011
Number of Days to Update: 56	Next Scheduled EDR Contact: 11/28/2011
	Data Release Frequency: No Update Planned

# GOVERNMENT RECORDS SEARCHED / DATA CURRENCY TRACKING

## ***Federal Delisted NPL site list***

### DELISTED NPL: National Priority List Deletions

The National Oil and Hazardous Substances Pollution Contingency Plan (NCP) establishes the criteria that the EPA uses to delete sites from the NPL. In accordance with 40 CFR 300.425.(e), sites may be deleted from the NPL where no further response is appropriate.

Date of Government Version: 03/31/2011	Source: EPA
Date Data Arrived at EDR: 04/13/2011	Telephone: N/A
Date Made Active in Reports: 06/14/2011	Last EDR Contact: 07/12/2011
Number of Days to Update: 62	Next Scheduled EDR Contact: 10/24/2011
	Data Release Frequency: Quarterly

## ***Federal CERCLIS list***

### CERCLIS: Comprehensive Environmental Response, Compensation, and Liability Information System

CERCLIS contains data on potentially hazardous waste sites that have been reported to the USEPA by states, municipalities, private companies and private persons, pursuant to Section 103 of the Comprehensive Environmental Response, Compensation, and Liability Act (CERCLA). CERCLIS contains sites which are either proposed to or on the National Priorities List (NPL) and sites which are in the screening and assessment phase for possible inclusion on the NPL.

Date of Government Version: 02/25/2011	Source: EPA
Date Data Arrived at EDR: 03/01/2011	Telephone: 703-412-9810
Date Made Active in Reports: 05/02/2011	Last EDR Contact: 09/01/2011
Number of Days to Update: 62	Next Scheduled EDR Contact: 12/12/2011
	Data Release Frequency: Quarterly

### FEDERAL FACILITY: Federal Facility Site Information listing

A listing of National Priority List (NPL) and Base Realignment and Closure (BRAC) sites found in the Comprehensive Environmental Response, Compensation and Liability Information System (CERCLIS) Database where EPA's Federal Facilities Restoration and Reuse Office is involved in cleanup activities.

Date of Government Version: 12/10/2010	Source: Environmental Protection Agency
Date Data Arrived at EDR: 01/11/2011	Telephone: 703-603-8704
Date Made Active in Reports: 02/16/2011	Last EDR Contact: 07/15/2011
Number of Days to Update: 36	Next Scheduled EDR Contact: 10/24/2011
	Data Release Frequency: Varies

## ***Federal CERCLIS NFRAP site List***

### CERCLIS-NFRAP: CERCLIS No Further Remedial Action Planned

Archived sites are sites that have been removed and archived from the inventory of CERCLIS sites. Archived status indicates that, to the best of EPA's knowledge, assessment at a site has been completed and that EPA has determined no further steps will be taken to list this site on the National Priorities List (NPL), unless information indicates this decision was not appropriate or other considerations require a recommendation for listing at a later time. This decision does not necessarily mean that there is no hazard associated with a given site; it only means that, based upon available information, the location is not judged to be a potential NPL site.

Date of Government Version: 02/25/2011	Source: EPA
Date Data Arrived at EDR: 03/01/2011	Telephone: 703-412-9810
Date Made Active in Reports: 05/02/2011	Last EDR Contact: 09/01/2011
Number of Days to Update: 62	Next Scheduled EDR Contact: 12/12/2011
	Data Release Frequency: Quarterly

## ***Federal RCRA CORRACTS facilities list***

### CORRACTS: Corrective Action Report

CORRACTS identifies hazardous waste handlers with RCRA corrective action activity.

# GOVERNMENT RECORDS SEARCHED / DATA CURRENCY TRACKING

Date of Government Version: 03/09/2011  
Date Data Arrived at EDR: 03/15/2011  
Date Made Active in Reports: 06/14/2011  
Number of Days to Update: 91

Source: EPA  
Telephone: 800-424-9346  
Last EDR Contact: 08/15/2011  
Next Scheduled EDR Contact: 11/28/2011  
Data Release Frequency: Quarterly

## ***Federal RCRA non-CORRACTS TSD facilities list***

### **RCRA-TSDF: RCRA - Treatment, Storage and Disposal**

RCRAInfo is EPA's comprehensive information system, providing access to data supporting the Resource Conservation and Recovery Act (RCRA) of 1976 and the Hazardous and Solid Waste Amendments (HSWA) of 1984. The database includes selective information on sites which generate, transport, store, treat and/or dispose of hazardous waste as defined by the Resource Conservation and Recovery Act (RCRA). Transporters are individuals or entities that move hazardous waste from the generator offsite to a facility that can recycle, treat, store, or dispose of the waste. TSDFs treat, store, or dispose of the waste.

Date of Government Version: 06/15/2011  
Date Data Arrived at EDR: 07/07/2011  
Date Made Active in Reports: 08/08/2011  
Number of Days to Update: 32

Source: Environmental Protection Agency  
Telephone: (415) 495-8895  
Last EDR Contact: 07/07/2011  
Next Scheduled EDR Contact: 10/17/2011  
Data Release Frequency: Quarterly

## ***Federal RCRA generators list***

### **RCRA-LQG: RCRA - Large Quantity Generators**

RCRAInfo is EPA's comprehensive information system, providing access to data supporting the Resource Conservation and Recovery Act (RCRA) of 1976 and the Hazardous and Solid Waste Amendments (HSWA) of 1984. The database includes selective information on sites which generate, transport, store, treat and/or dispose of hazardous waste as defined by the Resource Conservation and Recovery Act (RCRA). Large quantity generators (LQGs) generate over 1,000 kilograms (kg) of hazardous waste, or over 1 kg of acutely hazardous waste per month.

Date of Government Version: 06/15/2011  
Date Data Arrived at EDR: 07/07/2011  
Date Made Active in Reports: 08/08/2011  
Number of Days to Update: 32

Source: Environmental Protection Agency  
Telephone: (415) 495-8895  
Last EDR Contact: 07/07/2011  
Next Scheduled EDR Contact: 10/17/2011  
Data Release Frequency: Quarterly

### **RCRA-SQG: RCRA - Small Quantity Generators**

RCRAInfo is EPA's comprehensive information system, providing access to data supporting the Resource Conservation and Recovery Act (RCRA) of 1976 and the Hazardous and Solid Waste Amendments (HSWA) of 1984. The database includes selective information on sites which generate, transport, store, treat and/or dispose of hazardous waste as defined by the Resource Conservation and Recovery Act (RCRA). Small quantity generators (SQGs) generate between 100 kg and 1,000 kg of hazardous waste per month.

Date of Government Version: 06/15/2011  
Date Data Arrived at EDR: 07/07/2011  
Date Made Active in Reports: 08/08/2011  
Number of Days to Update: 32

Source: Environmental Protection Agency  
Telephone: (415) 495-8895  
Last EDR Contact: 07/07/2011  
Next Scheduled EDR Contact: 10/17/2011  
Data Release Frequency: Quarterly

### **RCRA-CESQG: RCRA - Conditionally Exempt Small Quantity Generators**

RCRAInfo is EPA's comprehensive information system, providing access to data supporting the Resource Conservation and Recovery Act (RCRA) of 1976 and the Hazardous and Solid Waste Amendments (HSWA) of 1984. The database includes selective information on sites which generate, transport, store, treat and/or dispose of hazardous waste as defined by the Resource Conservation and Recovery Act (RCRA). Conditionally exempt small quantity generators (CESQGs) generate less than 100 kg of hazardous waste, or less than 1 kg of acutely hazardous waste per month.

Date of Government Version: 06/15/2011  
Date Data Arrived at EDR: 07/07/2011  
Date Made Active in Reports: 08/08/2011  
Number of Days to Update: 32

Source: Environmental Protection Agency  
Telephone: (415) 495-8895  
Last EDR Contact: 07/07/2011  
Next Scheduled EDR Contact: 10/17/2011  
Data Release Frequency: Varies

# GOVERNMENT RECORDS SEARCHED / DATA CURRENCY TRACKING

## ***Federal institutional controls / engineering controls registries***

### US ENG CONTROLS: Engineering Controls Sites List

A listing of sites with engineering controls in place. Engineering controls include various forms of caps, building foundations, liners, and treatment methods to create pathway elimination for regulated substances to enter environmental media or effect human health.

Date of Government Version: 03/16/2011	Source: Environmental Protection Agency
Date Data Arrived at EDR: 03/25/2011	Telephone: 703-603-0695
Date Made Active in Reports: 06/14/2011	Last EDR Contact: 09/12/2011
Number of Days to Update: 81	Next Scheduled EDR Contact: 12/26/2011
	Data Release Frequency: Varies

### US INST CONTROL: Sites with Institutional Controls

A listing of sites with institutional controls in place. Institutional controls include administrative measures, such as groundwater use restrictions, construction restrictions, property use restrictions, and post remediation care requirements intended to prevent exposure to contaminants remaining on site. Deed restrictions are generally required as part of the institutional controls.

Date of Government Version: 03/16/2011	Source: Environmental Protection Agency
Date Data Arrived at EDR: 03/25/2011	Telephone: 703-603-0695
Date Made Active in Reports: 06/14/2011	Last EDR Contact: 09/12/2011
Number of Days to Update: 81	Next Scheduled EDR Contact: 12/26/2011
	Data Release Frequency: Varies

## ***Federal ERNS list***

### ERNS: Emergency Response Notification System

Emergency Response Notification System. ERNS records and stores information on reported releases of oil and hazardous substances.

Date of Government Version: 04/05/2011	Source: National Response Center, United States Coast Guard
Date Data Arrived at EDR: 04/05/2011	Telephone: 202-267-2180
Date Made Active in Reports: 06/14/2011	Last EDR Contact: 07/05/2011
Number of Days to Update: 70	Next Scheduled EDR Contact: 10/17/2011
	Data Release Frequency: Annually

## ***State- and tribal - equivalent NPL***

### RESPONSE: State Response Sites

Identifies confirmed release sites where DTSC is involved in remediation, either in a lead or oversight capacity. These confirmed release sites are generally high-priority and high potential risk.

Date of Government Version: 08/09/2011	Source: Department of Toxic Substances Control
Date Data Arrived at EDR: 08/09/2011	Telephone: 916-323-3400
Date Made Active in Reports: 09/09/2011	Last EDR Contact: 09/15/2011
Number of Days to Update: 31	Next Scheduled EDR Contact: 11/21/2011
	Data Release Frequency: Quarterly

## ***State- and tribal - equivalent CERCLIS***

### ENVIROSTOR: EnviroStor Database

The Department of Toxic Substances Control's (DTSC's) Site Mitigation and Brownfields Reuse Program's (SMBRP's) EnviroStor database identifies sites that have known contamination or sites for which there may be reasons to investigate further. The database includes the following site types: Federal Superfund sites (National Priorities List (NPL)); State Response, including Military Facilities and State Superfund; Voluntary Cleanup; and School sites. EnviroStor provides similar information to the information that was available in CalSites, and provides additional site information, including, but not limited to, identification of formerly-contaminated properties that have been released for reuse, properties where environmental deed restrictions have been recorded to prevent inappropriate land uses, and risk characterization information that is used to assess potential impacts to public health and the environment at contaminated sites.

# GOVERNMENT RECORDS SEARCHED / DATA CURRENCY TRACKING

Date of Government Version: 08/09/2011  
Date Data Arrived at EDR: 08/09/2011  
Date Made Active in Reports: 09/09/2011  
Number of Days to Update: 31

Source: Department of Toxic Substances Control  
Telephone: 916-323-3400  
Last EDR Contact: 09/15/2011  
Next Scheduled EDR Contact: 11/21/2011  
Data Release Frequency: Quarterly

## **State and tribal landfill and/or solid waste disposal site lists**

### SWF/LF (SWIS): Solid Waste Information System

Active, Closed and Inactive Landfills. SWF/LF records typically contain an inventory of solid waste disposal facilities or landfills. These may be active or inactive facilities or open dumps that failed to meet RCRA Section 4004 criteria for solid waste landfills or disposal sites.

Date of Government Version: 05/23/2011  
Date Data Arrived at EDR: 05/24/2011  
Date Made Active in Reports: 06/15/2011  
Number of Days to Update: 22

Source: Department of Resources Recycling and Recovery  
Telephone: 916-341-6320  
Last EDR Contact: 08/24/2011  
Next Scheduled EDR Contact: 12/05/2011  
Data Release Frequency: Quarterly

## **State and tribal leaking storage tank lists**

### LUST REG 9: Leaking Underground Storage Tank Report

Orange, Riverside, San Diego counties. For more current information, please refer to the State Water Resources Control Board's LUST database.

Date of Government Version: 03/01/2001  
Date Data Arrived at EDR: 04/23/2001  
Date Made Active in Reports: 05/21/2001  
Number of Days to Update: 28

Source: California Regional Water Quality Control Board San Diego Region (9)  
Telephone: 858-637-5595  
Last EDR Contact: 06/27/2011  
Next Scheduled EDR Contact: 10/10/2011  
Data Release Frequency: No Update Planned

### LUST REG 7: Leaking Underground Storage Tank Case Listing

Leaking Underground Storage Tank locations. Imperial, Riverside, San Diego, Santa Barbara counties.

Date of Government Version: 02/26/2004  
Date Data Arrived at EDR: 02/26/2004  
Date Made Active in Reports: 03/24/2004  
Number of Days to Update: 27

Source: California Regional Water Quality Control Board Colorado River Basin Region (7)  
Telephone: 760-776-8943  
Last EDR Contact: 08/01/2011  
Next Scheduled EDR Contact: 11/14/2011  
Data Release Frequency: No Update Planned

### LUST REG 6V: Leaking Underground Storage Tank Case Listing

Leaking Underground Storage Tank locations. Inyo, Kern, Los Angeles, Mono, San Bernardino counties.

Date of Government Version: 06/07/2005  
Date Data Arrived at EDR: 06/07/2005  
Date Made Active in Reports: 06/29/2005  
Number of Days to Update: 22

Source: California Regional Water Quality Control Board Victorville Branch Office (6)  
Telephone: 760-241-7365  
Last EDR Contact: 09/12/2011  
Next Scheduled EDR Contact: 12/26/2011  
Data Release Frequency: No Update Planned

### LUST REG 6L: Leaking Underground Storage Tank Case Listing

For more current information, please refer to the State Water Resources Control Board's LUST database.

Date of Government Version: 09/09/2003  
Date Data Arrived at EDR: 09/10/2003  
Date Made Active in Reports: 10/07/2003  
Number of Days to Update: 27

Source: California Regional Water Quality Control Board Lahontan Region (6)  
Telephone: 530-542-5572  
Last EDR Contact: 09/12/2011  
Next Scheduled EDR Contact: 12/26/2011  
Data Release Frequency: No Update Planned

### LUST REG 5: Leaking Underground Storage Tank Database

Leaking Underground Storage Tank locations. Alameda, Alpine, Amador, Butte, Colusa, Contra Costa, Calveras, El Dorado, Fresno, Glenn, Kern, Kings, Lake, Lassen, Madera, Mariposa, Merced, Modoc, Napa, Nevada, Placer, Plumas, Sacramento, San Joaquin, Shasta, Solano, Stanislaus, Sutter, Tehama, Tulare, Tuolumne, Yolo, Yuba counties.

# GOVERNMENT RECORDS SEARCHED / DATA CURRENCY TRACKING

Date of Government Version: 07/01/2008  
Date Data Arrived at EDR: 07/22/2008  
Date Made Active in Reports: 07/31/2008  
Number of Days to Update: 9

Source: California Regional Water Quality Control Board Central Valley Region (5)  
Telephone: 916-464-4834  
Last EDR Contact: 07/01/2011  
Next Scheduled EDR Contact: 10/17/2011  
Data Release Frequency: Quarterly

## LUST REG 4: Underground Storage Tank Leak List

Los Angeles, Ventura counties. For more current information, please refer to the State Water Resources Control Board's LUST database.

Date of Government Version: 09/07/2004  
Date Data Arrived at EDR: 09/07/2004  
Date Made Active in Reports: 10/12/2004  
Number of Days to Update: 35

Source: California Regional Water Quality Control Board Los Angeles Region (4)  
Telephone: 213-576-6710  
Last EDR Contact: 09/06/2011  
Next Scheduled EDR Contact: 12/19/2011  
Data Release Frequency: No Update Planned

## LUST REG 3: Leaking Underground Storage Tank Database

Leaking Underground Storage Tank locations. Monterey, San Benito, San Luis Obispo, Santa Barbara, Santa Cruz counties.

Date of Government Version: 05/19/2003  
Date Data Arrived at EDR: 05/19/2003  
Date Made Active in Reports: 06/02/2003  
Number of Days to Update: 14

Source: California Regional Water Quality Control Board Central Coast Region (3)  
Telephone: 805-542-4786  
Last EDR Contact: 07/18/2011  
Next Scheduled EDR Contact: 10/31/2011  
Data Release Frequency: No Update Planned

## LUST REG 2: Fuel Leak List

Leaking Underground Storage Tank locations. Alameda, Contra Costa, Marin, Napa, San Francisco, San Mateo, Santa Clara, Solano, Sonoma counties.

Date of Government Version: 09/30/2004  
Date Data Arrived at EDR: 10/20/2004  
Date Made Active in Reports: 11/19/2004  
Number of Days to Update: 30

Source: California Regional Water Quality Control Board San Francisco Bay Region (2)  
Telephone: 510-622-2433  
Last EDR Contact: 06/20/2011  
Next Scheduled EDR Contact: 09/05/2011  
Data Release Frequency: Quarterly

## LUST REG 1: Active Toxic Site Investigation

Del Norte, Humboldt, Lake, Mendocino, Modoc, Siskiyou, Sonoma, Trinity counties. For more current information, please refer to the State Water Resources Control Board's LUST database.

Date of Government Version: 02/01/2001  
Date Data Arrived at EDR: 02/28/2001  
Date Made Active in Reports: 03/29/2001  
Number of Days to Update: 29

Source: California Regional Water Quality Control Board North Coast (1)  
Telephone: 707-570-3769  
Last EDR Contact: 08/01/2011  
Next Scheduled EDR Contact: 11/14/2011  
Data Release Frequency: No Update Planned

## LUST: Geotracker's Leaking Underground Fuel Tank Report

Leaking Underground Storage Tank Incident Reports. LUST records contain an inventory of reported leaking underground storage tank incidents. Not all states maintain these records, and the information stored varies by state. For more information on a particular leaking underground storage tank sites, please contact the appropriate regulatory agency.

Date of Government Version: 08/09/2011  
Date Data Arrived at EDR: 08/11/2011  
Date Made Active in Reports: 09/12/2011  
Number of Days to Update: 32

Source: State Water Resources Control Board  
Telephone: see region list  
Last EDR Contact: 08/11/2011  
Next Scheduled EDR Contact: 10/03/2011  
Data Release Frequency: Quarterly

## LUST REG 8: Leaking Underground Storage Tanks

California Regional Water Quality Control Board Santa Ana Region (8). For more current information, please refer to the State Water Resources Control Board's LUST database.

# GOVERNMENT RECORDS SEARCHED / DATA CURRENCY TRACKING

Date of Government Version: 02/14/2005  
Date Data Arrived at EDR: 02/15/2005  
Date Made Active in Reports: 03/28/2005  
Number of Days to Update: 41

Source: California Regional Water Quality Control Board Santa Ana Region (8)  
Telephone: 909-782-4496  
Last EDR Contact: 08/15/2011  
Next Scheduled EDR Contact: 11/28/2011  
Data Release Frequency: Varies

## SLIC: Statewide SLIC Cases

The SLIC (Spills, Leaks, Investigations and Cleanup) program is designed to protect and restore water quality from spills, leaks, and similar discharges.

Date of Government Version: 08/09/2011  
Date Data Arrived at EDR: 08/11/2011  
Date Made Active in Reports: 09/12/2011  
Number of Days to Update: 32

Source: State Water Resources Control Board  
Telephone: 866-480-1028  
Last EDR Contact: 08/11/2011  
Next Scheduled EDR Contact: 10/03/2011  
Data Release Frequency: Varies

## SLIC REG 1: Active Toxic Site Investigations

The SLIC (Spills, Leaks, Investigations and Cleanup) program is designed to protect and restore water quality from spills, leaks, and similar discharges.

Date of Government Version: 04/03/2003  
Date Data Arrived at EDR: 04/07/2003  
Date Made Active in Reports: 04/25/2003  
Number of Days to Update: 18

Source: California Regional Water Quality Control Board, North Coast Region (1)  
Telephone: 707-576-2220  
Last EDR Contact: 08/01/2011  
Next Scheduled EDR Contact: 11/14/2011  
Data Release Frequency: No Update Planned

## SLIC REG 2: Spills, Leaks, Investigation & Cleanup Cost Recovery Listing

The SLIC (Spills, Leaks, Investigations and Cleanup) program is designed to protect and restore water quality from spills, leaks, and similar discharges.

Date of Government Version: 09/30/2004  
Date Data Arrived at EDR: 10/20/2004  
Date Made Active in Reports: 11/19/2004  
Number of Days to Update: 30

Source: Regional Water Quality Control Board San Francisco Bay Region (2)  
Telephone: 510-286-0457  
Last EDR Contact: 06/20/2011  
Next Scheduled EDR Contact: 09/05/2011  
Data Release Frequency: Quarterly

## SLIC REG 3: Spills, Leaks, Investigation & Cleanup Cost Recovery Listing

The SLIC (Spills, Leaks, Investigations and Cleanup) program is designed to protect and restore water quality from spills, leaks, and similar discharges.

Date of Government Version: 05/18/2006  
Date Data Arrived at EDR: 05/18/2006  
Date Made Active in Reports: 06/15/2006  
Number of Days to Update: 28

Source: California Regional Water Quality Control Board Central Coast Region (3)  
Telephone: 805-549-3147  
Last EDR Contact: 07/18/2011  
Next Scheduled EDR Contact: 10/31/2011  
Data Release Frequency: Semi-Annually

## SLIC REG 4: Spills, Leaks, Investigation & Cleanup Cost Recovery Listing

The SLIC (Spills, Leaks, Investigations and Cleanup) program is designed to protect and restore water quality from spills, leaks, and similar discharges.

Date of Government Version: 11/17/2004  
Date Data Arrived at EDR: 11/18/2004  
Date Made Active in Reports: 01/04/2005  
Number of Days to Update: 47

Source: Region Water Quality Control Board Los Angeles Region (4)  
Telephone: 213-576-6600  
Last EDR Contact: 07/01/2011  
Next Scheduled EDR Contact: 10/17/2011  
Data Release Frequency: Varies

## SLIC REG 5: Spills, Leaks, Investigation & Cleanup Cost Recovery Listing

The SLIC (Spills, Leaks, Investigations and Cleanup) program is designed to protect and restore water quality from spills, leaks, and similar discharges.

## GOVERNMENT RECORDS SEARCHED / DATA CURRENCY TRACKING

Date of Government Version: 04/01/2005  
Date Data Arrived at EDR: 04/05/2005  
Date Made Active in Reports: 04/21/2005  
Number of Days to Update: 16

Source: Regional Water Quality Control Board Central Valley Region (5)  
Telephone: 916-464-3291  
Last EDR Contact: 09/12/2011  
Next Scheduled EDR Contact: 12/26/2011  
Data Release Frequency: Semi-Annually

### SLIC REG 6V: Spills, Leaks, Investigation & Cleanup Cost Recovery Listing

The SLIC (Spills, Leaks, Investigations and Cleanup) program is designed to protect and restore water quality from spills, leaks, and similar discharges.

Date of Government Version: 05/24/2005  
Date Data Arrived at EDR: 05/25/2005  
Date Made Active in Reports: 06/16/2005  
Number of Days to Update: 22

Source: Regional Water Quality Control Board, Victorville Branch  
Telephone: 619-241-6583  
Last EDR Contact: 08/15/2011  
Next Scheduled EDR Contact: 11/28/2011  
Data Release Frequency: Semi-Annually

### SLIC REG 6L: SLIC Sites

The SLIC (Spills, Leaks, Investigations and Cleanup) program is designed to protect and restore water quality from spills, leaks, and similar discharges.

Date of Government Version: 09/07/2004  
Date Data Arrived at EDR: 09/07/2004  
Date Made Active in Reports: 10/12/2004  
Number of Days to Update: 35

Source: California Regional Water Quality Control Board, Lahontan Region  
Telephone: 530-542-5574  
Last EDR Contact: 08/15/2011  
Next Scheduled EDR Contact: 11/28/2011  
Data Release Frequency: No Update Planned

### SLIC REG 7: SLIC List

The SLIC (Spills, Leaks, Investigations and Cleanup) program is designed to protect and restore water quality from spills, leaks, and similar discharges.

Date of Government Version: 11/24/2004  
Date Data Arrived at EDR: 11/29/2004  
Date Made Active in Reports: 01/04/2005  
Number of Days to Update: 36

Source: California Regional Quality Control Board, Colorado River Basin Region  
Telephone: 760-346-7491  
Last EDR Contact: 08/01/2011  
Next Scheduled EDR Contact: 11/14/2011  
Data Release Frequency: No Update Planned

### SLIC REG 8: Spills, Leaks, Investigation & Cleanup Cost Recovery Listing

The SLIC (Spills, Leaks, Investigations and Cleanup) program is designed to protect and restore water quality from spills, leaks, and similar discharges.

Date of Government Version: 04/03/2008  
Date Data Arrived at EDR: 04/03/2008  
Date Made Active in Reports: 04/14/2008  
Number of Days to Update: 11

Source: California Region Water Quality Control Board Santa Ana Region (8)  
Telephone: 951-782-3298  
Last EDR Contact: 09/12/2011  
Next Scheduled EDR Contact: 12/26/2011  
Data Release Frequency: Semi-Annually

### SLIC REG 9: Spills, Leaks, Investigation & Cleanup Cost Recovery Listing

The SLIC (Spills, Leaks, Investigations and Cleanup) program is designed to protect and restore water quality from spills, leaks, and similar discharges.

Date of Government Version: 09/10/2007  
Date Data Arrived at EDR: 09/11/2007  
Date Made Active in Reports: 09/28/2007  
Number of Days to Update: 17

Source: California Regional Water Quality Control Board San Diego Region (9)  
Telephone: 858-467-2980  
Last EDR Contact: 08/08/2011  
Next Scheduled EDR Contact: 11/21/2011  
Data Release Frequency: Annually

### INDIAN LUST R10: Leaking Underground Storage Tanks on Indian Land

LUSTs on Indian land in Alaska, Idaho, Oregon and Washington.

# GOVERNMENT RECORDS SEARCHED / DATA CURRENCY TRACKING

Date of Government Version: 08/04/2011      Source: EPA Region 10  
Date Data Arrived at EDR: 08/05/2011      Telephone: 206-553-2857  
Date Made Active in Reports: 09/13/2011      Last EDR Contact: 08/01/2011  
Number of Days to Update: 39      Next Scheduled EDR Contact: 11/14/2011  
Data Release Frequency: Quarterly

INDIAN LUST R1: Leaking Underground Storage Tanks on Indian Land  
A listing of leaking underground storage tank locations on Indian Land.

Date of Government Version: 05/05/2011      Source: EPA Region 1  
Date Data Arrived at EDR: 08/02/2011      Telephone: 617-918-1313  
Date Made Active in Reports: 09/13/2011      Last EDR Contact: 08/02/2011  
Number of Days to Update: 42      Next Scheduled EDR Contact: 11/14/2011  
Data Release Frequency: Varies

INDIAN LUST R8: Leaking Underground Storage Tanks on Indian Land  
LUSTs on Indian land in Colorado, Montana, North Dakota, South Dakota, Utah and Wyoming.

Date of Government Version: 08/18/2011      Source: EPA Region 8  
Date Data Arrived at EDR: 08/19/2011      Telephone: 303-312-6271  
Date Made Active in Reports: 09/13/2011      Last EDR Contact: 08/01/2011  
Number of Days to Update: 25      Next Scheduled EDR Contact: 11/14/2011  
Data Release Frequency: Quarterly

INDIAN LUST R6: Leaking Underground Storage Tanks on Indian Land  
LUSTs on Indian land in New Mexico and Oklahoma.

Date of Government Version: 05/10/2011      Source: EPA Region 6  
Date Data Arrived at EDR: 05/11/2011      Telephone: 214-665-6597  
Date Made Active in Reports: 06/14/2011      Last EDR Contact: 08/01/2011  
Number of Days to Update: 34      Next Scheduled EDR Contact: 11/14/2011  
Data Release Frequency: Varies

INDIAN LUST R4: Leaking Underground Storage Tanks on Indian Land  
LUSTs on Indian land in Florida, Mississippi and North Carolina.

Date of Government Version: 08/11/2011      Source: EPA Region 4  
Date Data Arrived at EDR: 08/12/2011      Telephone: 404-562-8677  
Date Made Active in Reports: 09/13/2011      Last EDR Contact: 08/01/2011  
Number of Days to Update: 32      Next Scheduled EDR Contact: 11/14/2011  
Data Release Frequency: Semi-Annually

INDIAN LUST R9: Leaking Underground Storage Tanks on Indian Land  
LUSTs on Indian land in Arizona, California, New Mexico and Nevada

Date of Government Version: 01/31/2011      Source: Environmental Protection Agency  
Date Data Arrived at EDR: 02/01/2011      Telephone: 415-972-3372  
Date Made Active in Reports: 03/21/2011      Last EDR Contact: 08/01/2011  
Number of Days to Update: 48      Next Scheduled EDR Contact: 11/14/2011  
Data Release Frequency: Quarterly

INDIAN LUST R7: Leaking Underground Storage Tanks on Indian Land  
LUSTs on Indian land in Iowa, Kansas, and Nebraska

Date of Government Version: 02/16/2011      Source: EPA Region 7  
Date Data Arrived at EDR: 06/02/2011      Telephone: 913-551-7003  
Date Made Active in Reports: 09/13/2011      Last EDR Contact: 08/02/2011  
Number of Days to Update: 103      Next Scheduled EDR Contact: 11/14/2011  
Data Release Frequency: Varies

**State and tribal registered storage tank lists**

# GOVERNMENT RECORDS SEARCHED / DATA CURRENCY TRACKING

## UST: Active UST Facilities

Active UST facilities gathered from the local regulatory agencies

Date of Government Version: 08/09/2011	Source: SWRCB
Date Data Arrived at EDR: 08/11/2011	Telephone: 916-480-1028
Date Made Active in Reports: 09/09/2011	Last EDR Contact: 08/11/2011
Number of Days to Update: 29	Next Scheduled EDR Contact: 10/03/2011
	Data Release Frequency: Semi-Annually

## AST: Aboveground Petroleum Storage Tank Facilities

Registered Aboveground Storage Tanks.

Date of Government Version: 08/01/2009	Source: State Water Resources Control Board
Date Data Arrived at EDR: 09/10/2009	Telephone: 916-341-5712
Date Made Active in Reports: 10/01/2009	Last EDR Contact: 07/08/2011
Number of Days to Update: 21	Next Scheduled EDR Contact: 10/24/2011
	Data Release Frequency: Quarterly

## INDIAN UST R10: Underground Storage Tanks on Indian Land

The Indian Underground Storage Tank (UST) database provides information about underground storage tanks on Indian land in EPA Region 10 (Alaska, Idaho, Oregon, Washington, and Tribal Nations).

Date of Government Version: 08/04/2011	Source: EPA Region 10
Date Data Arrived at EDR: 08/05/2011	Telephone: 206-553-2857
Date Made Active in Reports: 09/13/2011	Last EDR Contact: 08/01/2011
Number of Days to Update: 39	Next Scheduled EDR Contact: 11/14/2011
	Data Release Frequency: Quarterly

## INDIAN UST R9: Underground Storage Tanks on Indian Land

The Indian Underground Storage Tank (UST) database provides information about underground storage tanks on Indian land in EPA Region 9 (Arizona, California, Hawaii, Nevada, the Pacific Islands, and Tribal Nations).

Date of Government Version: 08/04/2011	Source: EPA Region 9
Date Data Arrived at EDR: 08/05/2011	Telephone: 415-972-3368
Date Made Active in Reports: 09/13/2011	Last EDR Contact: 08/01/2011
Number of Days to Update: 39	Next Scheduled EDR Contact: 11/14/2011
	Data Release Frequency: Quarterly

## INDIAN UST R8: Underground Storage Tanks on Indian Land

The Indian Underground Storage Tank (UST) database provides information about underground storage tanks on Indian land in EPA Region 8 (Colorado, Montana, North Dakota, South Dakota, Utah, Wyoming and 27 Tribal Nations).

Date of Government Version: 08/18/2011	Source: EPA Region 8
Date Data Arrived at EDR: 08/19/2011	Telephone: 303-312-6137
Date Made Active in Reports: 09/13/2011	Last EDR Contact: 08/01/2011
Number of Days to Update: 25	Next Scheduled EDR Contact: 11/14/2011
	Data Release Frequency: Quarterly

## INDIAN UST R7: Underground Storage Tanks on Indian Land

The Indian Underground Storage Tank (UST) database provides information about underground storage tanks on Indian land in EPA Region 7 (Iowa, Kansas, Missouri, Nebraska, and 9 Tribal Nations).

Date of Government Version: 04/01/2011	Source: EPA Region 7
Date Data Arrived at EDR: 06/01/2011	Telephone: 913-551-7003
Date Made Active in Reports: 06/14/2011	Last EDR Contact: 08/02/2011
Number of Days to Update: 13	Next Scheduled EDR Contact: 11/14/2011
	Data Release Frequency: Varies

## INDIAN UST R6: Underground Storage Tanks on Indian Land

The Indian Underground Storage Tank (UST) database provides information about underground storage tanks on Indian land in EPA Region 6 (Louisiana, Arkansas, Oklahoma, New Mexico, Texas and 65 Tribes).

# GOVERNMENT RECORDS SEARCHED / DATA CURRENCY TRACKING

Date of Government Version: 05/10/2011  
Date Data Arrived at EDR: 05/11/2011  
Date Made Active in Reports: 06/14/2011  
Number of Days to Update: 34

Source: EPA Region 6  
Telephone: 214-665-7591  
Last EDR Contact: 08/01/2011  
Next Scheduled EDR Contact: 11/14/2011  
Data Release Frequency: Semi-Annually

## INDIAN UST R5: Underground Storage Tanks on Indian Land

The Indian Underground Storage Tank (UST) database provides information about underground storage tanks on Indian land in EPA Region 5 (Michigan, Minnesota and Wisconsin and Tribal Nations).

Date of Government Version: 07/01/2011  
Date Data Arrived at EDR: 08/26/2011  
Date Made Active in Reports: 09/13/2011  
Number of Days to Update: 18

Source: EPA Region 5  
Telephone: 312-886-6136  
Last EDR Contact: 08/01/2011  
Next Scheduled EDR Contact: 11/14/2011  
Data Release Frequency: Varies

## INDIAN UST R4: Underground Storage Tanks on Indian Land

The Indian Underground Storage Tank (UST) database provides information about underground storage tanks on Indian land in EPA Region 4 (Alabama, Florida, Georgia, Kentucky, Mississippi, North Carolina, South Carolina, Tennessee and Tribal Nations)

Date of Government Version: 08/11/2011  
Date Data Arrived at EDR: 08/12/2011  
Date Made Active in Reports: 09/13/2011  
Number of Days to Update: 32

Source: EPA Region 4  
Telephone: 404-562-9424  
Last EDR Contact: 08/01/2011  
Next Scheduled EDR Contact: 11/14/2011  
Data Release Frequency: Semi-Annually

## INDIAN UST R1: Underground Storage Tanks on Indian Land

The Indian Underground Storage Tank (UST) database provides information about underground storage tanks on Indian land in EPA Region 1 (Connecticut, Maine, Massachusetts, New Hampshire, Rhode Island, Vermont and ten Tribal Nations).

Date of Government Version: 05/05/2011  
Date Data Arrived at EDR: 08/08/2011  
Date Made Active in Reports: 09/13/2011  
Number of Days to Update: 36

Source: EPA, Region 1  
Telephone: 617-918-1313  
Last EDR Contact: 08/02/2011  
Next Scheduled EDR Contact: 11/14/2011  
Data Release Frequency: Varies

## FEMA UST: Underground Storage Tank Listing

A listing of all FEMA owned underground storage tanks.

Date of Government Version: 01/01/2010  
Date Data Arrived at EDR: 02/16/2010  
Date Made Active in Reports: 04/12/2010  
Number of Days to Update: 55

Source: FEMA  
Telephone: 202-646-5797  
Last EDR Contact: 07/18/2011  
Next Scheduled EDR Contact: 10/31/2011  
Data Release Frequency: Varies

## **State and tribal voluntary cleanup sites**

### INDIAN VCP R7: Voluntary Cleanup Priority Listing

A listing of voluntary cleanup priority sites located on Indian Land located in Region 7.

Date of Government Version: 03/20/2008  
Date Data Arrived at EDR: 04/22/2008  
Date Made Active in Reports: 05/19/2008  
Number of Days to Update: 27

Source: EPA, Region 7  
Telephone: 913-551-7365  
Last EDR Contact: 04/20/2009  
Next Scheduled EDR Contact: 07/20/2009  
Data Release Frequency: Varies

### VCP: Voluntary Cleanup Program Properties

Contains low threat level properties with either confirmed or unconfirmed releases and the project proponents have request that DTSC oversee investigation and/or cleanup activities and have agreed to provide coverage for DTSC's costs.

# GOVERNMENT RECORDS SEARCHED / DATA CURRENCY TRACKING

Date of Government Version: 08/09/2011  
Date Data Arrived at EDR: 08/09/2011  
Date Made Active in Reports: 09/09/2011  
Number of Days to Update: 31

Source: Department of Toxic Substances Control  
Telephone: 916-323-3400  
Last EDR Contact: 09/15/2011  
Next Scheduled EDR Contact: 11/21/2011  
Data Release Frequency: Quarterly

## INDIAN VCP R1: Voluntary Cleanup Priority Listing

A listing of voluntary cleanup priority sites located on Indian Land located in Region 1.

Date of Government Version: 05/05/2011  
Date Data Arrived at EDR: 07/05/2011  
Date Made Active in Reports: 09/13/2011  
Number of Days to Update: 70

Source: EPA, Region 1  
Telephone: 617-918-1102  
Last EDR Contact: 07/05/2011  
Next Scheduled EDR Contact: 10/17/2011  
Data Release Frequency: Varies

## ADDITIONAL ENVIRONMENTAL RECORDS

### **Local Brownfield lists**

#### US BROWNFIELDS: A Listing of Brownfields Sites

Included in the listing are brownfields properties addresses by Cooperative Agreement Recipients and brownfields properties addressed by Targeted Brownfields Assessments. Targeted Brownfields Assessments-EPA's Targeted Brownfields Assessments (TBA) program is designed to help states, tribes, and municipalities--especially those without EPA Brownfields Assessment Demonstration Pilots--minimize the uncertainties of contamination often associated with brownfields. Under the TBA program, EPA provides funding and/or technical assistance for environmental assessments at brownfields sites throughout the country. Targeted Brownfields Assessments supplement and work with other efforts under EPA's Brownfields Initiative to promote cleanup and redevelopment of brownfields. Cooperative Agreement Recipients--States, political subdivisions, territories, and Indian tribes become Brownfields Cleanup Revolving Loan Fund (BCRLF) cooperative agreement recipients when they enter into BCRLF cooperative agreements with the U.S. EPA. EPA selects BCRLF cooperative agreement recipients based on a proposal and application process. BCRLF cooperative agreement recipients must use EPA funds provided through BCRLF cooperative agreement for specified brownfields-related cleanup activities.

Date of Government Version: 06/27/2011  
Date Data Arrived at EDR: 06/27/2011  
Date Made Active in Reports: 09/13/2011  
Number of Days to Update: 78

Source: Environmental Protection Agency  
Telephone: 202-566-2777  
Last EDR Contact: 06/27/2011  
Next Scheduled EDR Contact: 10/10/2011  
Data Release Frequency: Semi-Annually

### **Local Lists of Landfill / Solid Waste Disposal Sites**

#### ODI: Open Dump Inventory

An open dump is defined as a disposal facility that does not comply with one or more of the Part 257 or Part 258 Subtitle D Criteria.

Date of Government Version: 06/30/1985  
Date Data Arrived at EDR: 08/09/2004  
Date Made Active in Reports: 09/17/2004  
Number of Days to Update: 39

Source: Environmental Protection Agency  
Telephone: 800-424-9346  
Last EDR Contact: 06/09/2004  
Next Scheduled EDR Contact: N/A  
Data Release Frequency: No Update Planned

#### DEBRIS REGION 9: Torres Martinez Reservation Illegal Dump Site Locations

A listing of illegal dump sites location on the Torres Martinez Indian Reservation located in eastern Riverside County and northern Imperial County, California.

Date of Government Version: 01/12/2009  
Date Data Arrived at EDR: 05/07/2009  
Date Made Active in Reports: 09/21/2009  
Number of Days to Update: 137

Source: EPA, Region 9  
Telephone: 415-947-4219  
Last EDR Contact: 06/27/2011  
Next Scheduled EDR Contact: 10/10/2011  
Data Release Frequency: No Update Planned

# GOVERNMENT RECORDS SEARCHED / DATA CURRENCY TRACKING

## WMUDS/SWAT: Waste Management Unit Database

Waste Management Unit Database System. WMUDS is used by the State Water Resources Control Board staff and the Regional Water Quality Control Boards for program tracking and inventory of waste management units. WMUDS is composed of the following databases: Facility Information, Scheduled Inspections Information, Waste Management Unit Information, SWAT Program Information, SWAT Report Summary Information, SWAT Report Summary Data, Chapter 15 (formerly Subchapter 15) Information, Chapter 15 Monitoring Parameters, TPCA Program Information, RCRA Program Information, Closure Information, and Interested Parties Information.

Date of Government Version: 04/01/2000	Source: State Water Resources Control Board
Date Data Arrived at EDR: 04/10/2000	Telephone: 916-227-4448
Date Made Active in Reports: 05/10/2000	Last EDR Contact: 08/15/2011
Number of Days to Update: 30	Next Scheduled EDR Contact: 11/28/2011
	Data Release Frequency: No Update Planned

## SWRCY: Recycler Database

A listing of recycling facilities in California.

Date of Government Version: 06/01/2011	Source: Department of Conservation
Date Data Arrived at EDR: 06/21/2011	Telephone: 916-323-3836
Date Made Active in Reports: 07/15/2011	Last EDR Contact: 06/21/2011
Number of Days to Update: 24	Next Scheduled EDR Contact: 10/03/2011
	Data Release Frequency: Quarterly

## HAULERS: Registered Waste Tire Haulers Listing

A listing of registered waste tire haulers.

Date of Government Version: 05/24/2011	Source: Integrated Waste Management Board
Date Data Arrived at EDR: 05/24/2011	Telephone: 916-341-6422
Date Made Active in Reports: 06/15/2011	Last EDR Contact: 09/06/2011
Number of Days to Update: 22	Next Scheduled EDR Contact: 12/05/2011
	Data Release Frequency: Varies

## INDIAN ODI: Report on the Status of Open Dumps on Indian Lands

Location of open dumps on Indian land.

Date of Government Version: 12/31/1998	Source: Environmental Protection Agency
Date Data Arrived at EDR: 12/03/2007	Telephone: 703-308-8245
Date Made Active in Reports: 01/24/2008	Last EDR Contact: 08/08/2011
Number of Days to Update: 52	Next Scheduled EDR Contact: 11/21/2011
	Data Release Frequency: Varies

## **Local Lists of Hazardous waste / Contaminated Sites**

### US CDL: Clandestine Drug Labs

A listing of clandestine drug lab locations. The U.S. Department of Justice ("the Department") provides this web site as a public service. It contains addresses of some locations where law enforcement agencies reported they found chemicals or other items that indicated the presence of either clandestine drug laboratories or dumpsites. In most cases, the source of the entries is not the Department, and the Department has not verified the entry and does not guarantee its accuracy. Members of the public must verify the accuracy of all entries by, for example, contacting local law enforcement and local health departments.

Date of Government Version: 04/08/2011	Source: Drug Enforcement Administration
Date Data Arrived at EDR: 06/16/2011	Telephone: 202-307-1000
Date Made Active in Reports: 09/13/2011	Last EDR Contact: 09/07/2011
Number of Days to Update: 89	Next Scheduled EDR Contact: 12/19/2011
	Data Release Frequency: Quarterly

### HIST CAL-SITES: Calsites Database

The Calsites database contains potential or confirmed hazardous substance release properties. In 1996, California EPA reevaluated and significantly reduced the number of sites in the Calsites database. No longer updated by the state agency. It has been replaced by ENVIROSTOR.

# GOVERNMENT RECORDS SEARCHED / DATA CURRENCY TRACKING

Date of Government Version: 08/08/2005  
Date Data Arrived at EDR: 08/03/2006  
Date Made Active in Reports: 08/24/2006  
Number of Days to Update: 21

Source: Department of Toxic Substance Control  
Telephone: 916-323-3400  
Last EDR Contact: 02/23/2009  
Next Scheduled EDR Contact: 05/25/2009  
Data Release Frequency: No Update Planned

## SCH: School Property Evaluation Program

This category contains proposed and existing school sites that are being evaluated by DTSC for possible hazardous materials contamination. In some cases, these properties may be listed in the CalSites category depending on the level of threat to public health and safety or the environment they pose.

Date of Government Version: 08/09/2011  
Date Data Arrived at EDR: 08/09/2011  
Date Made Active in Reports: 09/09/2011  
Number of Days to Update: 31

Source: Department of Toxic Substances Control  
Telephone: 916-323-3400  
Last EDR Contact: 09/15/2011  
Next Scheduled EDR Contact: 11/21/2011  
Data Release Frequency: Quarterly

## TOXIC PITS: Toxic Pits Cleanup Act Sites

Toxic PITS Cleanup Act Sites. TOXIC PITS identifies sites suspected of containing hazardous substances where cleanup has not yet been completed.

Date of Government Version: 07/01/1995  
Date Data Arrived at EDR: 08/30/1995  
Date Made Active in Reports: 09/26/1995  
Number of Days to Update: 27

Source: State Water Resources Control Board  
Telephone: 916-227-4364  
Last EDR Contact: 01/26/2009  
Next Scheduled EDR Contact: 04/27/2009  
Data Release Frequency: No Update Planned

## CDL: Clandestine Drug Labs

A listing of drug lab locations. Listing of a location in this database does not indicate that any illegal drug lab materials were or were not present there, and does not constitute a determination that the location either requires or does not require additional cleanup work.

Date of Government Version: 06/30/2011  
Date Data Arrived at EDR: 08/11/2011  
Date Made Active in Reports: 09/09/2011  
Number of Days to Update: 29

Source: Department of Toxic Substances Control  
Telephone: 916-255-6504  
Last EDR Contact: 08/08/2011  
Next Scheduled EDR Contact: 10/17/2011  
Data Release Frequency: Varies

## US HIST CDL: National Clandestine Laboratory Register

A listing of clandestine drug lab locations. The U.S. Department of Justice ("the Department") provides this web site as a public service. It contains addresses of some locations where law enforcement agencies reported they found chemicals or other items that indicated the presence of either clandestine drug laboratories or dumpsites. In most cases, the source of the entries is not the Department, and the Department has not verified the entry and does not guarantee its accuracy. Members of the public must verify the accuracy of all entries by, for example, contacting local law enforcement and local health departments.

Date of Government Version: 09/01/2007  
Date Data Arrived at EDR: 11/19/2008  
Date Made Active in Reports: 03/30/2009  
Number of Days to Update: 131

Source: Drug Enforcement Administration  
Telephone: 202-307-1000  
Last EDR Contact: 03/23/2009  
Next Scheduled EDR Contact: 06/22/2009  
Data Release Frequency: No Update Planned

## **Local Lists of Registered Storage Tanks**

### CA FID UST: Facility Inventory Database

The Facility Inventory Database (FID) contains a historical listing of active and inactive underground storage tank locations from the State Water Resource Control Board. Refer to local/county source for current data.

Date of Government Version: 10/31/1994  
Date Data Arrived at EDR: 09/05/1995  
Date Made Active in Reports: 09/29/1995  
Number of Days to Update: 24

Source: California Environmental Protection Agency  
Telephone: 916-341-5851  
Last EDR Contact: 12/28/1998  
Next Scheduled EDR Contact: N/A  
Data Release Frequency: No Update Planned

# GOVERNMENT RECORDS SEARCHED / DATA CURRENCY TRACKING

## UST MENDOCINO: Mendocino County UST Database

A listing of underground storage tank locations in Mendocino County.

Date of Government Version: 09/23/2009	Source: Department of Public Health
Date Data Arrived at EDR: 09/23/2009	Telephone: 707-463-4466
Date Made Active in Reports: 10/01/2009	Last EDR Contact: 09/06/2011
Number of Days to Update: 8	Next Scheduled EDR Contact: 12/19/2011
	Data Release Frequency: Annually

## HIST UST: Hazardous Substance Storage Container Database

The Hazardous Substance Storage Container Database is a historical listing of UST sites. Refer to local/county source for current data.

Date of Government Version: 10/15/1990	Source: State Water Resources Control Board
Date Data Arrived at EDR: 01/25/1991	Telephone: 916-341-5851
Date Made Active in Reports: 02/12/1991	Last EDR Contact: 07/26/2001
Number of Days to Update: 18	Next Scheduled EDR Contact: N/A
	Data Release Frequency: No Update Planned

## SWEEPS UST: SWEEPS UST Listing

Statewide Environmental Evaluation and Planning System. This underground storage tank listing was updated and maintained by a company contacted by the SWRCB in the early 1990's. The listing is no longer updated or maintained. The local agency is the contact for more information on a site on the SWEEPS list.

Date of Government Version: 06/01/1994	Source: State Water Resources Control Board
Date Data Arrived at EDR: 07/07/2005	Telephone: N/A
Date Made Active in Reports: 08/11/2005	Last EDR Contact: 06/03/2005
Number of Days to Update: 35	Next Scheduled EDR Contact: N/A
	Data Release Frequency: No Update Planned

## Local Land Records

### LIENS 2: CERCLA Lien Information

A Federal CERCLA ("Superfund") lien can exist by operation of law at any site or property at which EPA has spent Superfund monies. These monies are spent to investigate and address releases and threatened releases of contamination. CERCLIS provides information as to the identity of these sites and properties.

Date of Government Version: 05/05/2011	Source: Environmental Protection Agency
Date Data Arrived at EDR: 05/11/2011	Telephone: 202-564-6023
Date Made Active in Reports: 09/13/2011	Last EDR Contact: 08/12/2011
Number of Days to Update: 125	Next Scheduled EDR Contact: 11/14/2011
	Data Release Frequency: Varies

### LUCIS: Land Use Control Information System

LUCIS contains records of land use control information pertaining to the former Navy Base Realignment and Closure properties.

Date of Government Version: 12/09/2005	Source: Department of the Navy
Date Data Arrived at EDR: 12/11/2006	Telephone: 843-820-7326
Date Made Active in Reports: 01/11/2007	Last EDR Contact: 07/11/2011
Number of Days to Update: 31	Next Scheduled EDR Contact: 09/05/2011
	Data Release Frequency: Varies

### LIENS: Environmental Liens Listing

A listing of property locations with environmental liens for California where DTSC is a lien holder.

Date of Government Version: 06/28/2011	Source: Department of Toxic Substances Control
Date Data Arrived at EDR: 06/29/2011	Telephone: 916-323-3400
Date Made Active in Reports: 07/08/2011	Last EDR Contact: 09/12/2011
Number of Days to Update: 9	Next Scheduled EDR Contact: 12/26/2011
	Data Release Frequency: Varies

# GOVERNMENT RECORDS SEARCHED / DATA CURRENCY TRACKING

## DEED: Deed Restriction Listing

Site Mitigation and Brownfields Reuse Program Facility Sites with Deed Restrictions & Hazardous Waste Management Program Facility Sites with Deed / Land Use Restriction. The DTSC Site Mitigation and Brownfields Reuse Program (SMBRP) list includes sites cleaned up under the program's oversight and generally does not include current or former hazardous waste facilities that required a hazardous waste facility permit. The list represents deed restrictions that are active. Some sites have multiple deed restrictions. The DTSC Hazardous Waste Management Program (HWMP) has developed a list of current or former hazardous waste facilities that have a recorded land use restriction at the local county recorder's office. The land use restrictions on this list were required by the DTSC HWMP as a result of the presence of hazardous substances that remain on site after the facility (or part of the facility) has been closed or cleaned up. The types of land use restriction include deed notice, deed restriction, or a land use restriction that binds current and future owners.

Date of Government Version: 06/13/2011	Source: Department of Toxic Substances Control
Date Data Arrived at EDR: 06/14/2011	Telephone: 916-323-3400
Date Made Active in Reports: 07/15/2011	Last EDR Contact: 09/13/2011
Number of Days to Update: 31	Next Scheduled EDR Contact: 12/26/2011
	Data Release Frequency: Semi-Annually

## **Records of Emergency Release Reports**

### HMIRS: Hazardous Materials Information Reporting System

Hazardous Materials Incident Report System. HMIRS contains hazardous material spill incidents reported to DOT.

Date of Government Version: 04/05/2011	Source: U.S. Department of Transportation
Date Data Arrived at EDR: 04/05/2011	Telephone: 202-366-4555
Date Made Active in Reports: 09/13/2011	Last EDR Contact: 07/05/2011
Number of Days to Update: 161	Next Scheduled EDR Contact: 10/17/2011
	Data Release Frequency: Annually

### CHMIRS: California Hazardous Material Incident Report System

California Hazardous Material Incident Reporting System. CHMIRS contains information on reported hazardous material incidents (accidental releases or spills).

Date of Government Version: 12/31/2010	Source: Office of Emergency Services
Date Data Arrived at EDR: 05/03/2011	Telephone: 916-845-8400
Date Made Active in Reports: 06/15/2011	Last EDR Contact: 08/01/2011
Number of Days to Update: 43	Next Scheduled EDR Contact: 11/14/2011
	Data Release Frequency: Varies

### LDS: Land Disposal Sites Listing

The Land Disposal program regulates of waste discharge to land for treatment, storage and disposal in waste management units.

Date of Government Version: 08/09/2011	Source: State Water Quality Control Board
Date Data Arrived at EDR: 08/11/2011	Telephone: 866-480-1028
Date Made Active in Reports: 09/12/2011	Last EDR Contact: 08/11/2011
Number of Days to Update: 32	Next Scheduled EDR Contact: 10/03/2011
	Data Release Frequency: Quarterly

### MCS: Military Cleanup Sites Listing

The State Water Resources Control Board and nine Regional Water Quality Control Boards partner with the Department of Defense (DoD) through the Defense and State Memorandum of Agreement (DSMOA) to oversee the investigation and remediation of water quality issues at military facilities.

Date of Government Version: 08/09/2011	Source: State Water Resources Control Board
Date Data Arrived at EDR: 08/11/2011	Telephone: 866-480-1028
Date Made Active in Reports: 09/12/2011	Last EDR Contact: 08/11/2011
Number of Days to Update: 32	Next Scheduled EDR Contact: 10/03/2011
	Data Release Frequency: Quarterly

## **Other Ascertainable Records**

# GOVERNMENT RECORDS SEARCHED / DATA CURRENCY TRACKING

## RCRA-NonGen: RCRA - Non Generators

RCRAInfo is EPA's comprehensive information system, providing access to data supporting the Resource Conservation and Recovery Act (RCRA) of 1976 and the Hazardous and Solid Waste Amendments (HSWA) of 1984. The database includes selective information on sites which generate, transport, store, treat and/or dispose of hazardous waste as defined by the Resource Conservation and Recovery Act (RCRA). Non-Generators do not presently generate hazardous waste.

Date of Government Version: 06/15/2011	Source: Environmental Protection Agency
Date Data Arrived at EDR: 07/07/2011	Telephone: (415) 495-8895
Date Made Active in Reports: 08/08/2011	Last EDR Contact: 07/07/2011
Number of Days to Update: 32	Next Scheduled EDR Contact: 10/17/2011
	Data Release Frequency: Varies

## DOT OPS: Incident and Accident Data

Department of Transportation, Office of Pipeline Safety Incident and Accident data.

Date of Government Version: 01/12/2011	Source: Department of Transportation, Office of Pipeline Safety
Date Data Arrived at EDR: 02/11/2011	Telephone: 202-366-4595
Date Made Active in Reports: 05/02/2011	Last EDR Contact: 08/09/2011
Number of Days to Update: 80	Next Scheduled EDR Contact: 11/21/2011
	Data Release Frequency: Varies

## DOD: Department of Defense Sites

This data set consists of federally owned or administered lands, administered by the Department of Defense, that have any area equal to or greater than 640 acres of the United States, Puerto Rico, and the U.S. Virgin Islands.

Date of Government Version: 12/31/2005	Source: USGS
Date Data Arrived at EDR: 11/10/2006	Telephone: 888-275-8747
Date Made Active in Reports: 01/11/2007	Last EDR Contact: 07/22/2011
Number of Days to Update: 62	Next Scheduled EDR Contact: 10/31/2011
	Data Release Frequency: Semi-Annually

## FUDS: Formerly Used Defense Sites

The listing includes locations of Formerly Used Defense Sites properties where the US Army Corps of Engineers is actively working or will take necessary cleanup actions.

Date of Government Version: 12/31/2009	Source: U.S. Army Corps of Engineers
Date Data Arrived at EDR: 08/12/2010	Telephone: 202-528-4285
Date Made Active in Reports: 12/02/2010	Last EDR Contact: 09/12/2011
Number of Days to Update: 112	Next Scheduled EDR Contact: 12/26/2011
	Data Release Frequency: Varies

## CONSENT: Superfund (CERCLA) Consent Decrees

Major legal settlements that establish responsibility and standards for cleanup at NPL (Superfund) sites. Released periodically by United States District Courts after settlement by parties to litigation matters.

Date of Government Version: 12/31/2010	Source: Department of Justice, Consent Decree Library
Date Data Arrived at EDR: 04/05/2011	Telephone: Varies
Date Made Active in Reports: 06/14/2011	Last EDR Contact: 07/01/2011
Number of Days to Update: 70	Next Scheduled EDR Contact: 10/17/2011
	Data Release Frequency: Varies

## ROD: Records Of Decision

Record of Decision. ROD documents mandate a permanent remedy at an NPL (Superfund) site containing technical and health information to aid in the cleanup.

Date of Government Version: 05/31/2011	Source: EPA
Date Data Arrived at EDR: 06/15/2011	Telephone: 703-416-0223
Date Made Active in Reports: 09/13/2011	Last EDR Contact: 09/14/2011
Number of Days to Update: 90	Next Scheduled EDR Contact: 12/26/2011
	Data Release Frequency: Annually

# GOVERNMENT RECORDS SEARCHED / DATA CURRENCY TRACKING

## UMTRA: Uranium Mill Tailings Sites

Uranium ore was mined by private companies for federal government use in national defense programs. When the mills shut down, large piles of the sand-like material (mill tailings) remain after uranium has been extracted from the ore. Levels of human exposure to radioactive materials from the piles are low; however, in some cases tailings were used as construction materials before the potential health hazards of the tailings were recognized.

Date of Government Version: 09/14/2010	Source: Department of Energy
Date Data Arrived at EDR: 10/21/2010	Telephone: 505-845-0011
Date Made Active in Reports: 01/28/2011	Last EDR Contact: 08/31/2011
Number of Days to Update: 99	Next Scheduled EDR Contact: 12/12/2011
	Data Release Frequency: Varies

## MINES: Mines Master Index File

Contains all mine identification numbers issued for mines active or opened since 1971. The data also includes violation information.

Date of Government Version: 05/06/2011	Source: Department of Labor, Mine Safety and Health Administration
Date Data Arrived at EDR: 06/08/2011	Telephone: 303-231-5959
Date Made Active in Reports: 09/13/2011	Last EDR Contact: 09/08/2011
Number of Days to Update: 97	Next Scheduled EDR Contact: 12/19/2011
	Data Release Frequency: Semi-Annually

## TRIS: Toxic Chemical Release Inventory System

Toxic Release Inventory System. TRIS identifies facilities which release toxic chemicals to the air, water and land in reportable quantities under SARA Title III Section 313.

Date of Government Version: 12/31/2009	Source: EPA
Date Data Arrived at EDR: 12/17/2010	Telephone: 202-566-0250
Date Made Active in Reports: 03/21/2011	Last EDR Contact: 09/01/2011
Number of Days to Update: 94	Next Scheduled EDR Contact: 12/12/2011
	Data Release Frequency: Annually

## TSCA: Toxic Substances Control Act

Toxic Substances Control Act. TSCA identifies manufacturers and importers of chemical substances included on the TSCA Chemical Substance Inventory list. It includes data on the production volume of these substances by plant site.

Date of Government Version: 12/31/2006	Source: EPA
Date Data Arrived at EDR: 09/29/2010	Telephone: 202-260-5521
Date Made Active in Reports: 12/02/2010	Last EDR Contact: 06/30/2011
Number of Days to Update: 64	Next Scheduled EDR Contact: 10/10/2011
	Data Release Frequency: Every 4 Years

## FTTS: FIFRA/ TSCA Tracking System - FIFRA (Federal Insecticide, Fungicide, & Rodenticide Act)/TSCA (Toxic Substances Control Act)

FTTS tracks administrative cases and pesticide enforcement actions and compliance activities related to FIFRA, TSCA and EPCRA (Emergency Planning and Community Right-to-Know Act). To maintain currency, EDR contacts the Agency on a quarterly basis.

Date of Government Version: 04/09/2009	Source: EPA/Office of Prevention, Pesticides and Toxic Substances
Date Data Arrived at EDR: 04/16/2009	Telephone: 202-566-1667
Date Made Active in Reports: 05/11/2009	Last EDR Contact: 08/31/2011
Number of Days to Update: 25	Next Scheduled EDR Contact: 12/12/2011
	Data Release Frequency: Quarterly

## FTTS INSP: FIFRA/ TSCA Tracking System - FIFRA (Federal Insecticide, Fungicide, & Rodenticide Act)/TSCA (Toxic Substances Control Act)

A listing of FIFRA/TSCA Tracking System (FTTS) inspections and enforcements.

Date of Government Version: 04/09/2009	Source: EPA
Date Data Arrived at EDR: 04/16/2009	Telephone: 202-566-1667
Date Made Active in Reports: 05/11/2009	Last EDR Contact: 08/31/2011
Number of Days to Update: 25	Next Scheduled EDR Contact: 12/12/2011
	Data Release Frequency: Quarterly

# GOVERNMENT RECORDS SEARCHED / DATA CURRENCY TRACKING

## HIST FTTS: FIFRA/TSCA Tracking System Administrative Case Listing

A complete administrative case listing from the FIFRA/TSCA Tracking System (FTTS) for all ten EPA regions. The information was obtained from the National Compliance Database (NCDB). NCDB supports the implementation of FIFRA (Federal Insecticide, Fungicide, and Rodenticide Act) and TSCA (Toxic Substances Control Act). Some EPA regions are now closing out records. Because of that, and the fact that some EPA regions are not providing EPA Headquarters with updated records, it was decided to create a HIST FTTS database. It included records that may not be included in the newer FTTS database updates. This database is no longer updated.

Date of Government Version: 10/19/2006	Source: Environmental Protection Agency
Date Data Arrived at EDR: 03/01/2007	Telephone: 202-564-2501
Date Made Active in Reports: 04/10/2007	Last EDR Contact: 12/17/2007
Number of Days to Update: 40	Next Scheduled EDR Contact: 03/17/2008
	Data Release Frequency: No Update Planned

## HIST FTTS INSP: FIFRA/TSCA Tracking System Inspection & Enforcement Case Listing

A complete inspection and enforcement case listing from the FIFRA/TSCA Tracking System (FTTS) for all ten EPA regions. The information was obtained from the National Compliance Database (NCDB). NCDB supports the implementation of FIFRA (Federal Insecticide, Fungicide, and Rodenticide Act) and TSCA (Toxic Substances Control Act). Some EPA regions are now closing out records. Because of that, and the fact that some EPA regions are not providing EPA Headquarters with updated records, it was decided to create a HIST FTTS database. It included records that may not be included in the newer FTTS database updates. This database is no longer updated.

Date of Government Version: 10/19/2006	Source: Environmental Protection Agency
Date Data Arrived at EDR: 03/01/2007	Telephone: 202-564-2501
Date Made Active in Reports: 04/10/2007	Last EDR Contact: 12/17/2008
Number of Days to Update: 40	Next Scheduled EDR Contact: 03/17/2008
	Data Release Frequency: No Update Planned

## SSTS: Section 7 Tracking Systems

Section 7 of the Federal Insecticide, Fungicide and Rodenticide Act, as amended (92 Stat. 829) requires all registered pesticide-producing establishments to submit a report to the Environmental Protection Agency by March 1st each year. Each establishment must report the types and amounts of pesticides, active ingredients and devices being produced, and those having been produced and sold or distributed in the past year.

Date of Government Version: 12/31/2009	Source: EPA
Date Data Arrived at EDR: 12/10/2010	Telephone: 202-564-4203
Date Made Active in Reports: 02/25/2011	Last EDR Contact: 08/18/2011
Number of Days to Update: 77	Next Scheduled EDR Contact: 11/14/2011
	Data Release Frequency: Annually

## ICIS: Integrated Compliance Information System

The Integrated Compliance Information System (ICIS) supports the information needs of the national enforcement and compliance program as well as the unique needs of the National Pollutant Discharge Elimination System (NPDES) program.

Date of Government Version: 01/07/2011	Source: Environmental Protection Agency
Date Data Arrived at EDR: 01/21/2011	Telephone: 202-564-5088
Date Made Active in Reports: 03/21/2011	Last EDR Contact: 06/27/2011
Number of Days to Update: 59	Next Scheduled EDR Contact: 10/10/2011
	Data Release Frequency: Quarterly

## PADS: PCB Activity Database System

PCB Activity Database. PADS Identifies generators, transporters, commercial storers and/or brokers and disposers of PCB's who are required to notify the EPA of such activities.

Date of Government Version: 11/01/2010	Source: EPA
Date Data Arrived at EDR: 11/10/2010	Telephone: 202-566-0500
Date Made Active in Reports: 02/16/2011	Last EDR Contact: 07/22/2011
Number of Days to Update: 98	Next Scheduled EDR Contact: 10/31/2011
	Data Release Frequency: Annually

# GOVERNMENT RECORDS SEARCHED / DATA CURRENCY TRACKING

## MLTS: Material Licensing Tracking System

MLTS is maintained by the Nuclear Regulatory Commission and contains a list of approximately 8,100 sites which possess or use radioactive materials and which are subject to NRC licensing requirements. To maintain currency, EDR contacts the Agency on a quarterly basis.

Date of Government Version: 06/21/2011	Source: Nuclear Regulatory Commission
Date Data Arrived at EDR: 07/15/2011	Telephone: 301-415-7169
Date Made Active in Reports: 09/13/2011	Last EDR Contact: 09/12/2011
Number of Days to Update: 60	Next Scheduled EDR Contact: 12/26/2011
	Data Release Frequency: Quarterly

## RADINFO: Radiation Information Database

The Radiation Information Database (RADINFO) contains information about facilities that are regulated by U.S. Environmental Protection Agency (EPA) regulations for radiation and radioactivity.

Date of Government Version: 01/11/2011	Source: Environmental Protection Agency
Date Data Arrived at EDR: 01/13/2011	Telephone: 202-343-9775
Date Made Active in Reports: 02/16/2011	Last EDR Contact: 07/12/2011
Number of Days to Update: 34	Next Scheduled EDR Contact: 10/24/2011
	Data Release Frequency: Quarterly

## FINDS: Facility Index System/Facility Registry System

Facility Index System. FINDS contains both facility information and 'pointers' to other sources that contain more detail. EDR includes the following FINDS databases in this report: PCS (Permit Compliance System), AIRS (Aerometric Information Retrieval System), DOCKET (Enforcement Docket used to manage and track information on civil judicial enforcement cases for all environmental statutes), FURS (Federal Underground Injection Control), C-DOCKET (Criminal Docket System used to track criminal enforcement actions for all environmental statutes), FFIS (Federal Facilities Information System), STATE (State Environmental Laws and Statutes), and PADS (PCB Activity Data System).

Date of Government Version: 04/14/2010	Source: EPA
Date Data Arrived at EDR: 04/16/2010	Telephone: (415) 947-8000
Date Made Active in Reports: 05/27/2010	Last EDR Contact: 09/13/2011
Number of Days to Update: 41	Next Scheduled EDR Contact: 12/26/2011
	Data Release Frequency: Quarterly

## RAATS: RCRA Administrative Action Tracking System

RCRA Administration Action Tracking System. RAATS contains records based on enforcement actions issued under RCRA pertaining to major violators and includes administrative and civil actions brought by the EPA. For administration actions after September 30, 1995, data entry in the RAATS database was discontinued. EPA will retain a copy of the database for historical records. It was necessary to terminate RAATS because a decrease in agency resources made it impossible to continue to update the information contained in the database.

Date of Government Version: 04/17/1995	Source: EPA
Date Data Arrived at EDR: 07/03/1995	Telephone: 202-564-4104
Date Made Active in Reports: 08/07/1995	Last EDR Contact: 06/02/2008
Number of Days to Update: 35	Next Scheduled EDR Contact: 09/01/2008
	Data Release Frequency: No Update Planned

## BRS: Biennial Reporting System

The Biennial Reporting System is a national system administered by the EPA that collects data on the generation and management of hazardous waste. BRS captures detailed data from two groups: Large Quantity Generators (LQG) and Treatment, Storage, and Disposal Facilities.

Date of Government Version: 12/31/2009	Source: EPA/NTIS
Date Data Arrived at EDR: 03/01/2011	Telephone: 800-424-9346
Date Made Active in Reports: 05/02/2011	Last EDR Contact: 09/01/2011
Number of Days to Update: 62	Next Scheduled EDR Contact: 12/12/2011
	Data Release Frequency: Biennially

# GOVERNMENT RECORDS SEARCHED / DATA CURRENCY TRACKING

## CA BOND EXP. PLAN: Bond Expenditure Plan

Department of Health Services developed a site-specific expenditure plan as the basis for an appropriation of Hazardous Substance Cleanup Bond Act funds. It is not updated.

Date of Government Version: 01/01/1989  
Date Data Arrived at EDR: 07/27/1994  
Date Made Active in Reports: 08/02/1994  
Number of Days to Update: 6

Source: Department of Health Services  
Telephone: 916-255-2118  
Last EDR Contact: 05/31/1994  
Next Scheduled EDR Contact: N/A  
Data Release Frequency: No Update Planned

## WDS: Waste Discharge System

Sites which have been issued waste discharge requirements.

Date of Government Version: 06/19/2007  
Date Data Arrived at EDR: 06/20/2007  
Date Made Active in Reports: 06/29/2007  
Number of Days to Update: 9

Source: State Water Resources Control Board  
Telephone: 916-341-5227  
Last EDR Contact: 08/31/2011  
Next Scheduled EDR Contact: 12/12/2011  
Data Release Frequency: Quarterly

## NPDES: NPDES Permits Listing

A listing of NPDES permits, including stormwater.

Date of Government Version: 05/24/2011  
Date Data Arrived at EDR: 05/24/2011  
Date Made Active in Reports: 06/15/2011  
Number of Days to Update: 22

Source: State Water Resources Control Board  
Telephone: 916-445-9379  
Last EDR Contact: 08/24/2011  
Next Scheduled EDR Contact: 12/05/2011  
Data Release Frequency: Quarterly

## CORTESE: "Cortese" Hazardous Waste & Substances Sites List

The sites for the list are designated by the State Water Resource Control Board (LUST), the Integrated Waste Board (SWF/LS), and the Department of Toxic Substances Control (Cal-Sites). This listing is no longer updated by the state agency.

Date of Government Version: 07/01/2011  
Date Data Arrived at EDR: 07/01/2011  
Date Made Active in Reports: 07/15/2011  
Number of Days to Update: 14

Source: CAL EPA/Office of Emergency Information  
Telephone: 916-323-3400  
Last EDR Contact: 07/01/2011  
Next Scheduled EDR Contact: 10/17/2011  
Data Release Frequency: Quarterly

## HIST CORTESE: Hazardous Waste & Substance Site List

The sites for the list are designated by the State Water Resource Control Board [LUST], the Integrated Waste Board [SWF/LS], and the Department of Toxic Substances Control [CALSITES].

Date of Government Version: 04/01/2001  
Date Data Arrived at EDR: 01/22/2009  
Date Made Active in Reports: 04/08/2009  
Number of Days to Update: 76

Source: Department of Toxic Substances Control  
Telephone: 916-323-3400  
Last EDR Contact: 01/22/2009  
Next Scheduled EDR Contact: N/A  
Data Release Frequency: No Update Planned

## NOTIFY 65: Proposition 65 Records

Listings of all Proposition 65 incidents reported to counties by the State Water Resources Control Board and the Regional Water Quality Control Board. This database is no longer updated by the reporting agency.

Date of Government Version: 10/21/1993  
Date Data Arrived at EDR: 11/01/1993  
Date Made Active in Reports: 11/19/1993  
Number of Days to Update: 18

Source: State Water Resources Control Board  
Telephone: 916-445-3846  
Last EDR Contact: 06/27/2011  
Next Scheduled EDR Contact: 10/10/2011  
Data Release Frequency: No Update Planned

# GOVERNMENT RECORDS SEARCHED / DATA CURRENCY TRACKING

## DRYCLEANERS: Cleaner Facilities

A list of drycleaner related facilities that have EPA ID numbers. These are facilities with certain SIC codes: power laundries, family and commercial; garment pressing and cleaner's agents; linen supply; coin-operated laundries and cleaning; drycleaning plants, except rugs; carpet and upholster cleaning; industrial launderers; laundry and garment services.

Date of Government Version: 06/28/2011	Source: Department of Toxic Substance Control
Date Data Arrived at EDR: 07/21/2011	Telephone: 916-327-4498
Date Made Active in Reports: 08/11/2011	Last EDR Contact: 09/12/2011
Number of Days to Update: 21	Next Scheduled EDR Contact: 12/26/2011
	Data Release Frequency: Annually

## WIP: Well Investigation Program Case List

Well Investigation Program case in the San Gabriel and San Fernando Valley area.

Date of Government Version: 07/03/2009	Source: Los Angeles Water Quality Control Board
Date Data Arrived at EDR: 07/21/2009	Telephone: 213-576-6726
Date Made Active in Reports: 08/03/2009	Last EDR Contact: 07/01/2011
Number of Days to Update: 13	Next Scheduled EDR Contact: 10/17/2011
	Data Release Frequency: Varies

## HAZNET: Facility and Manifest Data

Facility and Manifest Data. The data is extracted from the copies of hazardous waste manifests received each year by the DTSC. The annual volume of manifests is typically 700,000 - 1,000,000 annually, representing approximately 350,000 - 500,000 shipments. Data are from the manifests submitted without correction, and therefore many contain some invalid values for data elements such as generator ID, TSD ID, waste category, and disposal method.

Date of Government Version: 12/31/2010	Source: California Environmental Protection Agency
Date Data Arrived at EDR: 07/19/2011	Telephone: 916-255-1136
Date Made Active in Reports: 08/16/2011	Last EDR Contact: 07/19/2011
Number of Days to Update: 28	Next Scheduled EDR Contact: 10/31/2011
	Data Release Frequency: Annually

## EMI: Emissions Inventory Data

Toxics and criteria pollutant emissions data collected by the ARB and local air pollution agencies.

Date of Government Version: 12/31/2008	Source: California Air Resources Board
Date Data Arrived at EDR: 09/29/2010	Telephone: 916-322-2990
Date Made Active in Reports: 10/18/2010	Last EDR Contact: 06/30/2011
Number of Days to Update: 19	Next Scheduled EDR Contact: 10/10/2011
	Data Release Frequency: Varies

## INDIAN RESERV: Indian Reservations

This map layer portrays Indian administered lands of the United States that have any area equal to or greater than 640 acres.

Date of Government Version: 12/31/2005	Source: USGS
Date Data Arrived at EDR: 12/08/2006	Telephone: 202-208-3710
Date Made Active in Reports: 01/11/2007	Last EDR Contact: 07/22/2011
Number of Days to Update: 34	Next Scheduled EDR Contact: 10/31/2011
	Data Release Frequency: Semi-Annually

## SCRD DRYCLEANERS: State Coalition for Remediation of Drycleaners Listing

The State Coalition for Remediation of Drycleaners was established in 1998, with support from the U.S. EPA Office of Superfund Remediation and Technology Innovation. It is comprised of representatives of states with established drycleaner remediation programs. Currently the member states are Alabama, Connecticut, Florida, Illinois, Kansas, Minnesota, Missouri, North Carolina, Oregon, South Carolina, Tennessee, Texas, and Wisconsin.

Date of Government Version: 03/07/2011	Source: Environmental Protection Agency
Date Data Arrived at EDR: 03/09/2011	Telephone: 615-532-8599
Date Made Active in Reports: 05/02/2011	Last EDR Contact: 07/15/2011
Number of Days to Update: 34	Next Scheduled EDR Contact: 11/07/2011
	Data Release Frequency: Varies

# GOVERNMENT RECORDS SEARCHED / DATA CURRENCY TRACKING

## PROC: Certified Processors Database

A listing of certified processors.

Date of Government Version: 06/01/2011  
Date Data Arrived at EDR: 06/21/2011  
Date Made Active in Reports: 07/15/2011  
Number of Days to Update: 24

Source: Department of Conservation  
Telephone: 916-323-3836  
Last EDR Contact: 06/21/2011  
Next Scheduled EDR Contact: 10/03/2011  
Data Release Frequency: Quarterly

## MWMP: Medical Waste Management Program Listing

The Medical Waste Management Program (MWMP) ensures the proper handling and disposal of medical waste by permitting and inspecting medical waste Offsite Treatment Facilities (PDF) and Transfer Stations (PDF) throughout the state. MWMP also oversees all Medical Waste Transporters.

Date of Government Version: 06/09/2011  
Date Data Arrived at EDR: 06/16/2011  
Date Made Active in Reports: 07/15/2011  
Number of Days to Update: 29

Source: Department of Public Health  
Telephone: 916-558-1784  
Last EDR Contact: 09/12/2011  
Next Scheduled EDR Contact: 12/26/2011  
Data Release Frequency: Varies

## COAL ASH DOE: Sleam-Electric Plan Operation Data

A listing of power plants that store ash in surface ponds.

Date of Government Version: 12/31/2005  
Date Data Arrived at EDR: 08/07/2009  
Date Made Active in Reports: 10/22/2009  
Number of Days to Update: 76

Source: Department of Energy  
Telephone: 202-586-8719  
Last EDR Contact: 07/18/2011  
Next Scheduled EDR Contact: 10/31/2011  
Data Release Frequency: Varies

## COAL ASH EPA: Coal Combustion Residues Surface Impoundments List

A listing of coal combustion residues surface impoundments with high hazard potential ratings.

Date of Government Version: 08/17/2010  
Date Data Arrived at EDR: 01/03/2011  
Date Made Active in Reports: 03/21/2011  
Number of Days to Update: 77

Source: Environmental Protection Agency  
Telephone: N/A  
Last EDR Contact: 06/14/2011  
Next Scheduled EDR Contact: 09/26/2011  
Data Release Frequency: Varies

## HWT: Registered Hazardous Waste Transporter Database

A listing of hazardous waste transporters. In California, unless specifically exempted, it is unlawful for any person to transport hazardous wastes unless the person holds a valid registration issued by DTSC. A hazardous waste transporter registration is valid for one year and is assigned a unique registration number.

Date of Government Version: 07/18/2011  
Date Data Arrived at EDR: 07/19/2011  
Date Made Active in Reports: 08/11/2011  
Number of Days to Update: 23

Source: Department of Toxic Substances Control  
Telephone: 916-440-7145  
Last EDR Contact: 07/19/2011  
Next Scheduled EDR Contact: 10/31/2011  
Data Release Frequency: Quarterly

## HWP: EnviroStor Permitted Facilities Listing

Detailed information on permitted hazardous waste facilities and corrective action ("cleanups") tracked in EnviroStor.

Date of Government Version: 08/09/2010  
Date Data Arrived at EDR: 08/11/2010  
Date Made Active in Reports: 08/20/2010  
Number of Days to Update: 9

Source: Department of Toxic Substances Control  
Telephone: 916-323-3400  
Last EDR Contact: 09/01/2011  
Next Scheduled EDR Contact: 12/12/2011  
Data Release Frequency: Quarterly

## FINANCIAL ASSURANCE 2: Financial Assurance Information Listing

A listing of financial assurance information for solid waste facilities. Financial assurance is intended to ensure that resources are available to pay for the cost of closure, post-closure care, and corrective measures if the owner or operator of a regulated facility is unable or unwilling to pay.

# GOVERNMENT RECORDS SEARCHED / DATA CURRENCY TRACKING

Date of Government Version: 03/15/2011  
Date Data Arrived at EDR: 03/16/2011  
Date Made Active in Reports: 04/26/2011  
Number of Days to Update: 41

Source: California Integrated Waste Management Board  
Telephone: 916-341-6066  
Last EDR Contact: 09/14/2011  
Next Scheduled EDR Contact: 12/05/2011  
Data Release Frequency: Varies

## FINANCIAL ASSURANCE 1: Financial Assurance Information Listing

Financial Assurance information

Date of Government Version: 03/01/2007  
Date Data Arrived at EDR: 06/01/2007  
Date Made Active in Reports: 06/29/2007  
Number of Days to Update: 28

Source: Department of Toxic Substances Control  
Telephone: 916-255-3628  
Last EDR Contact: 08/05/2011  
Next Scheduled EDR Contact: 11/14/2011  
Data Release Frequency: Varies

## FEDLAND: Federal and Indian Lands

Federally and Indian administrated lands of the United States. Lands included are administrated by: Army Corps of Engineers, Bureau of Reclamation, National Wild and Scenic River, National Wildlife Refuge, Public Domain Land, Wilderness, Wilderness Study Area, Wildlife Management Area, Bureau of Indian Affairs, Bureau of Land Management, Department of Justice, Forest Service, Fish and Wildlife Service, National Park Service.

Date of Government Version: 12/31/2005  
Date Data Arrived at EDR: 02/06/2006  
Date Made Active in Reports: 01/11/2007  
Number of Days to Update: 339

Source: U.S. Geological Survey  
Telephone: 888-275-8747  
Last EDR Contact: 07/22/2011  
Next Scheduled EDR Contact: 10/31/2011  
Data Release Frequency: N/A

## PCB TRANSFORMER: PCB Transformer Registration Database

The database of PCB transformer registrations that includes all PCB registration submittals.

Date of Government Version: 01/01/2008  
Date Data Arrived at EDR: 02/18/2009  
Date Made Active in Reports: 05/29/2009  
Number of Days to Update: 100

Source: Environmental Protection Agency  
Telephone: 202-566-0517  
Last EDR Contact: 08/05/2011  
Next Scheduled EDR Contact: 11/14/2011  
Data Release Frequency: Varies

## EDR PROPRIETARY RECORDS

### *EDR Proprietary Records*

#### Manufactured Gas Plants: EDR Proprietary Manufactured Gas Plants

The EDR Proprietary Manufactured Gas Plant Database includes records of coal gas plants (manufactured gas plants) compiled by EDR's researchers. Manufactured gas sites were used in the United States from the 1800's to 1950's to produce a gas that could be distributed and used as fuel. These plants used whale oil, rosin, coal, or a mixture of coal, oil, and water that also produced a significant amount of waste. Many of the byproducts of the gas production, such as coal tar (oily waste containing volatile and non-volatile chemicals), sludges, oils and other compounds are potentially hazardous to human health and the environment. The byproduct from this process was frequently disposed of directly at the plant site and can remain or spread slowly, serving as a continuous source of soil and groundwater contamination.

Date of Government Version: N/A  
Date Data Arrived at EDR: N/A  
Date Made Active in Reports: N/A  
Number of Days to Update: N/A

Source: EDR, Inc.  
Telephone: N/A  
Last EDR Contact: N/A  
Next Scheduled EDR Contact: N/A  
Data Release Frequency: No Update Planned

#### EDR Historical Auto Stations: EDR Proprietary Historic Gas Stations

EDR has searched selected national collections of business directories and has collected listings of potential gas station/filling station/service station sites that were available to EDR researchers. EDR's review was limited to those categories of sources that might, in EDR's opinion, include gas station/filling station/service station establishments. The categories reviewed included, but were not limited to gas, gas station, gasoline station, filling station, auto, automobile repair, auto service station, service station, etc.

# GOVERNMENT RECORDS SEARCHED / DATA CURRENCY TRACKING

Date of Government Version: N/A  
Date Data Arrived at EDR: N/A  
Date Made Active in Reports: N/A  
Number of Days to Update: N/A

Source: EDR, Inc.  
Telephone: N/A  
Last EDR Contact: N/A  
Next Scheduled EDR Contact: N/A  
Data Release Frequency: Varies

## EDR Historical Cleaners: EDR Proprietary Historic Dry Cleaners

EDR has searched selected national collections of business directories and has collected listings of potential dry cleaner sites that were available to EDR researchers. EDR's review was limited to those categories of sources that might, in EDR's opinion, include dry cleaning establishments. The categories reviewed included, but were not limited to dry cleaners, cleaners, laundry, laundromat, cleaning/laundry, wash & dry etc.

Date of Government Version: N/A  
Date Data Arrived at EDR: N/A  
Date Made Active in Reports: N/A  
Number of Days to Update: N/A

Source: EDR, Inc.  
Telephone: N/A  
Last EDR Contact: N/A  
Next Scheduled EDR Contact: N/A  
Data Release Frequency: Varies

## COUNTY RECORDS

### ALAMEDA COUNTY:

#### Contaminated Sites

A listing of contaminated sites overseen by the Toxic Release Program (oil and groundwater contamination from chemical releases and spills) and the Leaking Underground Storage Tank Program (soil and ground water contamination from leaking petroleum USTs).

Date of Government Version: 07/21/2011  
Date Data Arrived at EDR: 07/21/2011  
Date Made Active in Reports: 08/11/2011  
Number of Days to Update: 21

Source: Alameda County Environmental Health Services  
Telephone: 510-567-6700  
Last EDR Contact: 07/18/2011  
Next Scheduled EDR Contact: 10/17/2011  
Data Release Frequency: Semi-Annually

#### Underground Tanks

Underground storage tank sites located in Alameda county.

Date of Government Version: 07/21/2011  
Date Data Arrived at EDR: 07/21/2011  
Date Made Active in Reports: 08/11/2011  
Number of Days to Update: 21

Source: Alameda County Environmental Health Services  
Telephone: 510-567-6700  
Last EDR Contact: 07/18/2011  
Next Scheduled EDR Contact: 10/17/2011  
Data Release Frequency: Semi-Annually

### BUTTE COUNTY:

#### CUPA Facility Listing

Cupa facility list.

Date of Government Version: 03/29/2011  
Date Data Arrived at EDR: 04/20/2011  
Date Made Active in Reports: 05/17/2011  
Number of Days to Update: 27

Source: Public Health Department  
Telephone: 530-538-7149  
Last EDR Contact: 07/18/2011  
Next Scheduled EDR Contact: 10/31/2011  
Data Release Frequency: Varies

### COLUSA COUNTY:

#### CUPA Facility List

Cupa facility list.

# GOVERNMENT RECORDS SEARCHED / DATA CURRENCY TRACKING

Date of Government Version: 12/01/2010  
Date Data Arrived at EDR: 04/20/2011  
Date Made Active in Reports: 05/17/2011  
Number of Days to Update: 27

Source: Health & Human Services  
Telephone: 530-458-0396  
Last EDR Contact: 08/15/2011  
Next Scheduled EDR Contact: 10/31/2011  
Data Release Frequency: Varies

## CONTRA COSTA COUNTY:

### Site List

List includes sites from the underground tank, hazardous waste generator and business plan/2185 programs.

Date of Government Version: 06/13/2011  
Date Data Arrived at EDR: 06/14/2011  
Date Made Active in Reports: 07/15/2011  
Number of Days to Update: 31

Source: Contra Costa Health Services Department  
Telephone: 925-646-2286  
Last EDR Contact: 08/09/2011  
Next Scheduled EDR Contact: 11/21/2011  
Data Release Frequency: Semi-Annually

## EL DORADO COUNTY:

### CUPA Facility List

CUPA facility list.

Date of Government Version: 03/28/2011  
Date Data Arrived at EDR: 05/13/2011  
Date Made Active in Reports: 06/15/2011  
Number of Days to Update: 33

Source: El Dorado County Environmental Management Department  
Telephone: 530-621-6623  
Last EDR Contact: 08/22/2011  
Next Scheduled EDR Contact: 11/21/2011  
Data Release Frequency: Varies

## FRESNO COUNTY:

### CUPA Resources List

Certified Unified Program Agency. CUPA's are responsible for implementing a unified hazardous materials and hazardous waste management regulatory program. The agency provides oversight of businesses that deal with hazardous materials, operate underground storage tanks or aboveground storage tanks.

Date of Government Version: 07/18/2011  
Date Data Arrived at EDR: 07/19/2011  
Date Made Active in Reports: 08/11/2011  
Number of Days to Update: 23

Source: Dept. of Community Health  
Telephone: 559-445-3271  
Last EDR Contact: 07/18/2011  
Next Scheduled EDR Contact: 10/31/2011  
Data Release Frequency: Semi-Annually

## HUMBOLDT COUNTY:

### CUPA Facility List

CUPA facility list.

Date of Government Version: 02/08/2011  
Date Data Arrived at EDR: 03/03/2011  
Date Made Active in Reports: 03/24/2011  
Number of Days to Update: 21

Source: Humboldt County Environmental Health  
Telephone: N/A  
Last EDR Contact: 09/12/2011  
Next Scheduled EDR Contact: 12/12/2011  
Data Release Frequency: Varies

## INYO COUNTY:

# GOVERNMENT RECORDS SEARCHED / DATA CURRENCY TRACKING

## CUPA Facility List

Cupa facility list.

Date of Government Version: 06/13/2011  
Date Data Arrived at EDR: 06/14/2011  
Date Made Active in Reports: 07/19/2011  
Number of Days to Update: 35

Source: Inyo County Environmental Health Services  
Telephone: 760-878-0238  
Last EDR Contact: 09/12/2011  
Next Scheduled EDR Contact: 12/12/2011  
Data Release Frequency: Varies

## KERN COUNTY:

### Underground Storage Tank Sites & Tank Listing Kern County Sites and Tanks Listing.

Date of Government Version: 08/31/2010  
Date Data Arrived at EDR: 09/01/2010  
Date Made Active in Reports: 09/30/2010  
Number of Days to Update: 29

Source: Kern County Environment Health Services Department  
Telephone: 661-862-8700  
Last EDR Contact: 09/13/2011  
Next Scheduled EDR Contact: 11/28/2011  
Data Release Frequency: Quarterly

## KINGS COUNTY:

### CUPA Facility List

A listing of sites included in the county's Certified Unified Program Agency database. California's Secretary for Environmental Protection established the unified hazardous materials and hazardous waste regulatory program as required by chapter 6.11 of the California Health and Safety Code. The Unified Program consolidates the administration, permits, inspections, and enforcement activities.

Date of Government Version: 06/09/2011  
Date Data Arrived at EDR: 06/09/2011  
Date Made Active in Reports: 07/08/2011  
Number of Days to Update: 29

Source: Kings County Department of Public Health  
Telephone: 559-584-1411  
Last EDR Contact: 09/12/2011  
Next Scheduled EDR Contact: 12/12/2011  
Data Release Frequency: Varies

## LOS ANGELES COUNTY:

### San Gabriel Valley Areas of Concern

San Gabriel Valley areas where VOC contamination is at or above the MCL as designated by region 9 EPA office.

Date of Government Version: 03/30/2009  
Date Data Arrived at EDR: 03/31/2009  
Date Made Active in Reports: 10/23/2009  
Number of Days to Update: 206

Source: EPA Region 9  
Telephone: 415-972-3178  
Last EDR Contact: 03/28/2011  
Next Scheduled EDR Contact: 10/10/2011  
Data Release Frequency: No Update Planned

### HMS: Street Number List

Industrial Waste and Underground Storage Tank Sites.

Date of Government Version: 03/31/2011  
Date Data Arrived at EDR: 06/09/2011  
Date Made Active in Reports: 06/15/2011  
Number of Days to Update: 6

Source: Department of Public Works  
Telephone: 626-458-3517  
Last EDR Contact: 07/18/2011  
Next Scheduled EDR Contact: 10/31/2011  
Data Release Frequency: Semi-Annually

### List of Solid Waste Facilities

Solid Waste Facilities in Los Angeles County.

# GOVERNMENT RECORDS SEARCHED / DATA CURRENCY TRACKING

Date of Government Version: 07/25/2011  
Date Data Arrived at EDR: 07/27/2011  
Date Made Active in Reports: 08/11/2011  
Number of Days to Update: 15

Source: La County Department of Public Works  
Telephone: 818-458-5185  
Last EDR Contact: 07/27/2011  
Next Scheduled EDR Contact: 11/07/2011  
Data Release Frequency: Varies

## City of Los Angeles Landfills

Landfills owned and maintained by the City of Los Angeles.

Date of Government Version: 03/05/2009  
Date Data Arrived at EDR: 03/10/2009  
Date Made Active in Reports: 04/08/2009  
Number of Days to Update: 29

Source: Engineering & Construction Division  
Telephone: 213-473-7869  
Last EDR Contact: 08/23/2011  
Next Scheduled EDR Contact: 12/05/2011  
Data Release Frequency: Varies

## Site Mitigation List

Industrial sites that have had some sort of spill or complaint.

Date of Government Version: 02/09/2011  
Date Data Arrived at EDR: 02/09/2011  
Date Made Active in Reports: 03/04/2011  
Number of Days to Update: 23

Source: Community Health Services  
Telephone: 323-890-7806  
Last EDR Contact: 07/22/2011  
Next Scheduled EDR Contact: 11/07/2011  
Data Release Frequency: Annually

## City of El Segundo Underground Storage Tank

Underground storage tank sites located in El Segundo city.

Date of Government Version: 02/03/2011  
Date Data Arrived at EDR: 02/08/2011  
Date Made Active in Reports: 03/03/2011  
Number of Days to Update: 23

Source: City of El Segundo Fire Department  
Telephone: 310-524-2236  
Last EDR Contact: 07/25/2011  
Next Scheduled EDR Contact: 11/07/2011  
Data Release Frequency: Semi-Annually

## City of Long Beach Underground Storage Tank

Underground storage tank sites located in the city of Long Beach.

Date of Government Version: 03/28/2003  
Date Data Arrived at EDR: 10/23/2003  
Date Made Active in Reports: 11/26/2003  
Number of Days to Update: 34

Source: City of Long Beach Fire Department  
Telephone: 562-570-2563  
Last EDR Contact: 05/02/2011  
Next Scheduled EDR Contact: 11/14/2011  
Data Release Frequency: Annually

## City of Torrance Underground Storage Tank

Underground storage tank sites located in the city of Torrance.

Date of Government Version: 07/18/2011  
Date Data Arrived at EDR: 07/21/2011  
Date Made Active in Reports: 08/11/2011  
Number of Days to Update: 21

Source: City of Torrance Fire Department  
Telephone: 310-618-2973  
Last EDR Contact: 07/18/2011  
Next Scheduled EDR Contact: 10/31/2011  
Data Release Frequency: Semi-Annually

## MADERA COUNTY:

### CUPA Facility List

A listing of sites included in the county's Certified Unified Program Agency database. California's Secretary for Environmental Protection established the unified hazardous materials and hazardous waste regulatory program as required by chapter 6.11 of the California Health and Safety Code. The Unified Program consolidates the administration, permits, inspections, and enforcement activities.

# GOVERNMENT RECORDS SEARCHED / DATA CURRENCY TRACKING

Date of Government Version: 06/07/2011  
Date Data Arrived at EDR: 06/08/2011  
Date Made Active in Reports: 07/08/2011  
Number of Days to Update: 30

Source: Madera County Environmental Health  
Telephone: 559-675-7823  
Last EDR Contact: 09/12/2011  
Next Scheduled EDR Contact: 12/12/2011  
Data Release Frequency: Varies

## MARIN COUNTY:

### Underground Storage Tank Sites

Currently permitted USTs in Marin County.

Date of Government Version: 07/15/2011  
Date Data Arrived at EDR: 07/25/2011  
Date Made Active in Reports: 08/11/2011  
Number of Days to Update: 17

Source: Public Works Department Waste Management  
Telephone: 415-499-6647  
Last EDR Contact: 07/11/2011  
Next Scheduled EDR Contact: 10/24/2011  
Data Release Frequency: Semi-Annually

## MERCED COUNTY:

### CUPA Facility List

CUPA facility list.

Date of Government Version: 06/06/2011  
Date Data Arrived at EDR: 06/06/2011  
Date Made Active in Reports: 06/15/2011  
Number of Days to Update: 9

Source: Merced County Environmental Health  
Telephone: 209-381-1094  
Last EDR Contact: 09/12/2011  
Next Scheduled EDR Contact: 12/12/2011  
Data Release Frequency: Varies

## MONTEREY COUNTY:

### CUPA Facility Listing

CUPA Program listing from the Environmental Health Division.

Date of Government Version: 07/07/2011  
Date Data Arrived at EDR: 07/08/2011  
Date Made Active in Reports: 08/11/2011  
Number of Days to Update: 34

Source: Monterey County Health Department  
Telephone: 831-796-1297  
Last EDR Contact: 08/31/2011  
Next Scheduled EDR Contact: 12/12/2011  
Data Release Frequency: Varies

## NAPA COUNTY:

### Sites With Reported Contamination

A listing of leaking underground storage tank sites located in Napa county.

Date of Government Version: 07/09/2008  
Date Data Arrived at EDR: 07/09/2008  
Date Made Active in Reports: 07/31/2008  
Number of Days to Update: 22

Source: Napa County Department of Environmental Management  
Telephone: 707-253-4269  
Last EDR Contact: 09/06/2011  
Next Scheduled EDR Contact: 12/19/2011  
Data Release Frequency: No Update Planned

### Closed and Operating Underground Storage Tank Sites

Underground storage tank sites located in Napa county.

Date of Government Version: 01/15/2008  
Date Data Arrived at EDR: 01/16/2008  
Date Made Active in Reports: 02/08/2008  
Number of Days to Update: 23

Source: Napa County Department of Environmental Management  
Telephone: 707-253-4269  
Last EDR Contact: 09/06/2011  
Next Scheduled EDR Contact: 12/19/2011  
Data Release Frequency: No Update Planned

## NEVADA COUNTY:

# GOVERNMENT RECORDS SEARCHED / DATA CURRENCY TRACKING

## CUPA Facility List

CUPA facility list.

Date of Government Version: 03/04/2011  
Date Data Arrived at EDR: 05/12/2011  
Date Made Active in Reports: 06/23/2011  
Number of Days to Update: 42

Source: Community Development Agency  
Telephone: 530-265-1467  
Last EDR Contact: 08/22/2011  
Next Scheduled EDR Contact: 11/21/2011  
Data Release Frequency: Varies

## ORANGE COUNTY:

### List of Industrial Site Cleanups

Petroleum and non-petroleum spills.

Date of Government Version: 05/02/2011  
Date Data Arrived at EDR: 05/20/2011  
Date Made Active in Reports: 06/15/2011  
Number of Days to Update: 26

Source: Health Care Agency  
Telephone: 714-834-3446  
Last EDR Contact: 08/17/2011  
Next Scheduled EDR Contact: 11/28/2011  
Data Release Frequency: Annually

### List of Underground Storage Tank Cleanups

Orange County Underground Storage Tank Cleanups (LUST).

Date of Government Version: 05/05/2011  
Date Data Arrived at EDR: 05/20/2011  
Date Made Active in Reports: 06/15/2011  
Number of Days to Update: 26

Source: Health Care Agency  
Telephone: 714-834-3446  
Last EDR Contact: 08/17/2011  
Next Scheduled EDR Contact: 11/28/2011  
Data Release Frequency: Quarterly

### List of Underground Storage Tank Facilities

Orange County Underground Storage Tank Facilities (UST).

Date of Government Version: 05/05/2011  
Date Data Arrived at EDR: 05/17/2011  
Date Made Active in Reports: 06/20/2011  
Number of Days to Update: 34

Source: Health Care Agency  
Telephone: 714-834-3446  
Last EDR Contact: 08/17/2011  
Next Scheduled EDR Contact: 11/28/2011  
Data Release Frequency: Quarterly

## PLACER COUNTY:

### Master List of Facilities

List includes aboveground tanks, underground tanks and cleanup sites.

Date of Government Version: 06/20/2011  
Date Data Arrived at EDR: 06/21/2011  
Date Made Active in Reports: 07/08/2011  
Number of Days to Update: 17

Source: Placer County Health and Human Services  
Telephone: 530-889-7312  
Last EDR Contact: 09/12/2011  
Next Scheduled EDR Contact: 12/26/2011  
Data Release Frequency: Semi-Annually

## RIVERSIDE COUNTY:

### Listing of Underground Tank Cleanup Sites

Riverside County Underground Storage Tank Cleanup Sites (LUST).

Date of Government Version: 07/14/2011  
Date Data Arrived at EDR: 07/22/2011  
Date Made Active in Reports: 08/11/2011  
Number of Days to Update: 20

Source: Department of Environmental Health  
Telephone: 951-358-5055  
Last EDR Contact: 06/27/2011  
Next Scheduled EDR Contact: 10/10/2011  
Data Release Frequency: Quarterly

# GOVERNMENT RECORDS SEARCHED / DATA CURRENCY TRACKING

## Underground Storage Tank Tank List

Underground storage tank sites located in Riverside county.

Date of Government Version: 07/20/2011	Source: Department of Environmental Health
Date Data Arrived at EDR: 07/22/2011	Telephone: 951-358-5055
Date Made Active in Reports: 08/11/2011	Last EDR Contact: 06/27/2011
Number of Days to Update: 20	Next Scheduled EDR Contact: 10/10/2011
	Data Release Frequency: Quarterly

## SACRAMENTO COUNTY:

### Toxic Site Clean-Up List

List of sites where unauthorized releases of potentially hazardous materials have occurred.

Date of Government Version: 05/02/2011	Source: Sacramento County Environmental Management
Date Data Arrived at EDR: 07/19/2011	Telephone: 916-875-8406
Date Made Active in Reports: 08/11/2011	Last EDR Contact: 07/08/2011
Number of Days to Update: 23	Next Scheduled EDR Contact: 10/24/2011
	Data Release Frequency: Quarterly

### Master Hazardous Materials Facility List

Any business that has hazardous materials on site - hazardous material storage sites, underground storage tanks, waste generators.

Date of Government Version: 05/02/2011	Source: Sacramento County Environmental Management
Date Data Arrived at EDR: 07/19/2011	Telephone: 916-875-8406
Date Made Active in Reports: 08/11/2011	Last EDR Contact: 07/08/2011
Number of Days to Update: 23	Next Scheduled EDR Contact: 10/24/2011
	Data Release Frequency: Quarterly

## SAN BERNARDINO COUNTY:

### Hazardous Material Permits

This listing includes underground storage tanks, medical waste handlers/generators, hazardous materials handlers, hazardous waste generators, and waste oil generators/handlers.

Date of Government Version: 06/09/2011	Source: San Bernardino County Fire Department Hazardous Materials Division
Date Data Arrived at EDR: 06/09/2011	Telephone: 909-387-3041
Date Made Active in Reports: 06/15/2011	Last EDR Contact: 08/15/2011
Number of Days to Update: 6	Next Scheduled EDR Contact: 11/28/2011
	Data Release Frequency: Quarterly

## SAN DIEGO COUNTY:

### Hazardous Materials Management Division Database

The database includes: HE58 - This report contains the business name, site address, business phone number, establishment 'H' permit number, type of permit, and the business status. HE17 - In addition to providing the same information provided in the HE58 listing, HE17 provides inspection dates, violations received by the establishment, hazardous waste generated, the quantity, method of storage, treatment/disposal of waste and the hauler, and information on underground storage tanks. Unauthorized Release List - Includes a summary of environmental contamination cases in San Diego County (underground tank cases, non-tank cases, groundwater contamination, and soil contamination are included.)

Date of Government Version: 09/09/2010	Source: Hazardous Materials Management Division
Date Data Arrived at EDR: 09/15/2010	Telephone: 619-338-2268
Date Made Active in Reports: 09/29/2010	Last EDR Contact: 06/17/2011
Number of Days to Update: 14	Next Scheduled EDR Contact: 09/26/2011
	Data Release Frequency: Quarterly

# GOVERNMENT RECORDS SEARCHED / DATA CURRENCY TRACKING

## Solid Waste Facilities

San Diego County Solid Waste Facilities.

Date of Government Version: 10/01/2010  
Date Data Arrived at EDR: 11/16/2010  
Date Made Active in Reports: 01/25/2011  
Number of Days to Update: 70

Source: Department of Health Services  
Telephone: 619-338-2209  
Last EDR Contact: 08/01/2011  
Next Scheduled EDR Contact: 11/14/2011  
Data Release Frequency: Varies

## Environmental Case Listing

The listing contains all underground tank release cases and projects pertaining to properties contaminated with hazardous substances that are actively under review by the Site Assessment and Mitigation Program.

Date of Government Version: 03/23/2010  
Date Data Arrived at EDR: 06/15/2010  
Date Made Active in Reports: 07/09/2010  
Number of Days to Update: 24

Source: San Diego County Department of Environmental Health  
Telephone: 619-338-2371  
Last EDR Contact: 09/12/2011  
Next Scheduled EDR Contact: 12/26/2011  
Data Release Frequency: No Update Planned

## SAN FRANCISCO COUNTY:

### Local Oversight Facilities

A listing of leaking underground storage tank sites located in San Francisco county.

Date of Government Version: 09/19/2008  
Date Data Arrived at EDR: 09/19/2008  
Date Made Active in Reports: 09/29/2008  
Number of Days to Update: 10

Source: Department Of Public Health San Francisco County  
Telephone: 415-252-3920  
Last EDR Contact: 08/15/2011  
Next Scheduled EDR Contact: 11/28/2011  
Data Release Frequency: Quarterly

### Underground Storage Tank Information

Underground storage tank sites located in San Francisco county.

Date of Government Version: 11/29/2010  
Date Data Arrived at EDR: 03/10/2011  
Date Made Active in Reports: 03/15/2011  
Number of Days to Update: 5

Source: Department of Public Health  
Telephone: 415-252-3920  
Last EDR Contact: 08/15/2011  
Next Scheduled EDR Contact: 11/28/2011  
Data Release Frequency: Quarterly

## SAN JOAQUIN COUNTY:

### San Joaquin Co. UST

A listing of underground storage tank locations in San Joaquin county.

Date of Government Version: 06/27/2011  
Date Data Arrived at EDR: 06/29/2011  
Date Made Active in Reports: 07/08/2011  
Number of Days to Update: 9

Source: Environmental Health Department  
Telephone: N/A  
Last EDR Contact: 06/27/2011  
Next Scheduled EDR Contact: 10/10/2011  
Data Release Frequency: Semi-Annually

## SAN LUIS OBISPO COUNTY:

### CUPA Facility List

Cupa Facility List.

Date of Government Version: 05/31/2011  
Date Data Arrived at EDR: 05/31/2011  
Date Made Active in Reports: 07/08/2011  
Number of Days to Update: 38

Source: San Luis Obispo County Public Health Department  
Telephone: 805-781-5596  
Last EDR Contact: 09/12/2011  
Next Scheduled EDR Contact: 12/12/2011  
Data Release Frequency: Varies

## SAN MATEO COUNTY:

# GOVERNMENT RECORDS SEARCHED / DATA CURRENCY TRACKING

## Business Inventory

List includes Hazardous Materials Business Plan, hazardous waste generators, and underground storage tanks.

Date of Government Version: 07/13/2011  
Date Data Arrived at EDR: 07/15/2011  
Date Made Active in Reports: 08/11/2011  
Number of Days to Update: 27

Source: San Mateo County Environmental Health Services Division  
Telephone: 650-363-1921  
Last EDR Contact: 06/20/2011  
Next Scheduled EDR Contact: 09/05/2011  
Data Release Frequency: Annually

## Fuel Leak List

A listing of leaking underground storage tank sites located in San Mateo county.

Date of Government Version: 06/20/2011  
Date Data Arrived at EDR: 06/21/2011  
Date Made Active in Reports: 07/15/2011  
Number of Days to Update: 24

Source: San Mateo County Environmental Health Services Division  
Telephone: 650-363-1921  
Last EDR Contact: 06/20/2011  
Next Scheduled EDR Contact: 09/05/2011  
Data Release Frequency: Semi-Annually

## SANTA BARBARA COUNTY:

### CUPA Facility Listing

CUPA Program Listing from the Environmental Health Services division.

Date of Government Version: 11/22/2010  
Date Data Arrived at EDR: 03/03/2011  
Date Made Active in Reports: 03/24/2011  
Number of Days to Update: 21

Source: Santa Barbara County Public Health Department  
Telephone: 805-686-8167  
Last EDR Contact: 08/31/2011  
Next Scheduled EDR Contact: 12/12/2011  
Data Release Frequency: Varies

## SANTA CLARA COUNTY:

### HIST LUST - Fuel Leak Site Activity Report

A listing of open and closed leaking underground storage tanks. This listing is no longer updated by the county. Leaking underground storage tanks are now handled by the Department of Environmental Health.

Date of Government Version: 03/29/2005  
Date Data Arrived at EDR: 03/30/2005  
Date Made Active in Reports: 04/21/2005  
Number of Days to Update: 22

Source: Santa Clara Valley Water District  
Telephone: 408-265-2600  
Last EDR Contact: 03/23/2009  
Next Scheduled EDR Contact: 06/22/2009  
Data Release Frequency: No Update Planned

### LOP Listing

A listing of leaking underground storage tanks located in Santa Clara county.

Date of Government Version: 07/20/2011  
Date Data Arrived at EDR: 08/11/2011  
Date Made Active in Reports: 09/09/2011  
Number of Days to Update: 29

Source: Department of Environmental Health  
Telephone: 408-918-3417  
Last EDR Contact: 09/06/2011  
Next Scheduled EDR Contact: 12/19/2011  
Data Release Frequency: Annually

### Hazardous Material Facilities

Hazardous material facilities, including underground storage tank sites.

Date of Government Version: 08/31/2009  
Date Data Arrived at EDR: 08/31/2009  
Date Made Active in Reports: 09/18/2009  
Number of Days to Update: 18

Source: City of San Jose Fire Department  
Telephone: 408-535-7694  
Last EDR Contact: 08/31/2011  
Next Scheduled EDR Contact: 11/28/2011  
Data Release Frequency: Annually

## SANTA CRUZ COUNTY:

# GOVERNMENT RECORDS SEARCHED / DATA CURRENCY TRACKING

## CUPA Facility List

CUPA facility listing.

Date of Government Version: 08/31/2011  
Date Data Arrived at EDR: 08/31/2011  
Date Made Active in Reports: 09/09/2011  
Number of Days to Update: 9

Source: Santa Cruz County Environmental Health  
Telephone: 831-464-2761  
Last EDR Contact: 08/31/2011  
Next Scheduled EDR Contact: 12/12/2011  
Data Release Frequency: Varies

## SHASTA COUNTY:

### CUPA Facility List

Cupa Facility List.

Date of Government Version: 05/31/2011  
Date Data Arrived at EDR: 05/31/2011  
Date Made Active in Reports: 07/08/2011  
Number of Days to Update: 38

Source: Shasta County Department of Resource Management  
Telephone: 530-225-5789  
Last EDR Contact: 08/31/2011  
Next Scheduled EDR Contact: 12/12/2011  
Data Release Frequency: Varies

## SOLANO COUNTY:

### Leaking Underground Storage Tanks

A listing of leaking underground storage tank sites located in Solano county.

Date of Government Version: 06/09/2011  
Date Data Arrived at EDR: 06/29/2011  
Date Made Active in Reports: 07/08/2011  
Number of Days to Update: 9

Source: Solano County Department of Environmental Management  
Telephone: 707-784-6770  
Last EDR Contact: 06/20/2011  
Next Scheduled EDR Contact: 09/05/2011  
Data Release Frequency: Quarterly

### Underground Storage Tanks

Underground storage tank sites located in Solano county.

Date of Government Version: 06/09/2011  
Date Data Arrived at EDR: 07/01/2011  
Date Made Active in Reports: 07/13/2011  
Number of Days to Update: 12

Source: Solano County Department of Environmental Management  
Telephone: 707-784-6770  
Last EDR Contact: 06/20/2011  
Next Scheduled EDR Contact: 09/05/2011  
Data Release Frequency: Quarterly

## SONOMA COUNTY:

### Leaking Underground Storage Tank Sites

A listing of leaking underground storage tank sites located in Sonoma county.

Date of Government Version: 04/05/2011  
Date Data Arrived at EDR: 04/06/2011  
Date Made Active in Reports: 05/12/2011  
Number of Days to Update: 36

Source: Department of Health Services  
Telephone: 707-565-6565  
Last EDR Contact: 07/05/2011  
Next Scheduled EDR Contact: 10/17/2011  
Data Release Frequency: Quarterly

## SUTTER COUNTY:

### Underground Storage Tanks

Underground storage tank sites located in Sutter county.

# GOVERNMENT RECORDS SEARCHED / DATA CURRENCY TRACKING

Date of Government Version: 06/13/2011  
Date Data Arrived at EDR: 06/14/2011  
Date Made Active in Reports: 07/13/2011  
Number of Days to Update: 29

Source: Sutter County Department of Agriculture  
Telephone: 530-822-7500  
Last EDR Contact: 09/12/2011  
Next Scheduled EDR Contact: 12/26/2011  
Data Release Frequency: Semi-Annually

## VENTURA COUNTY:

### Business Plan, Hazardous Waste Producers, and Operating Underground Tanks

The BWT list indicates by site address whether the Environmental Health Division has Business Plan (B), Waste Producer (W), and/or Underground Tank (T) information.

Date of Government Version: 04/26/2011  
Date Data Arrived at EDR: 06/14/2011  
Date Made Active in Reports: 07/15/2011  
Number of Days to Update: 31

Source: Ventura County Environmental Health Division  
Telephone: 805-654-2813  
Last EDR Contact: 08/23/2011  
Next Scheduled EDR Contact: 12/05/2011  
Data Release Frequency: Quarterly

### Inventory of Illegal Abandoned and Inactive Sites

Ventura County Inventory of Closed, Illegal Abandoned, and Inactive Sites.

Date of Government Version: 04/01/2011  
Date Data Arrived at EDR: 04/07/2011  
Date Made Active in Reports: 05/12/2011  
Number of Days to Update: 35

Source: Environmental Health Division  
Telephone: 805-654-2813  
Last EDR Contact: 08/22/2011  
Next Scheduled EDR Contact: 10/24/2011  
Data Release Frequency: Annually

### Listing of Underground Tank Cleanup Sites

Ventura County Underground Storage Tank Cleanup Sites (LUST).

Date of Government Version: 05/29/2008  
Date Data Arrived at EDR: 06/24/2008  
Date Made Active in Reports: 07/31/2008  
Number of Days to Update: 37

Source: Environmental Health Division  
Telephone: 805-654-2813  
Last EDR Contact: 08/23/2011  
Next Scheduled EDR Contact: 12/05/2011  
Data Release Frequency: Quarterly

### Medical Waste Program List

To protect public health and safety and the environment from potential exposure to disease causing agents, the Environmental Health Division Medical Waste Program regulates the generation, handling, storage, treatment and disposal of medical waste throughout the County.

Date of Government Version: 07/26/2011  
Date Data Arrived at EDR: 08/08/2011  
Date Made Active in Reports: 09/09/2011  
Number of Days to Update: 32

Source: Ventura County Resource Management Agency  
Telephone: 805-654-2813  
Last EDR Contact: 08/01/2011  
Next Scheduled EDR Contact: 11/14/2011  
Data Release Frequency: Quarterly

### Underground Tank Closed Sites List

Ventura County Operating Underground Storage Tank Sites (UST)/Underground Tank Closed Sites List.

Date of Government Version: 05/25/2011  
Date Data Arrived at EDR: 06/21/2011  
Date Made Active in Reports: 07/13/2011  
Number of Days to Update: 22

Source: Environmental Health Division  
Telephone: 805-654-2813  
Last EDR Contact: 06/21/2011  
Next Scheduled EDR Contact: 10/03/2011  
Data Release Frequency: Quarterly

## YOLO COUNTY:

# GOVERNMENT RECORDS SEARCHED / DATA CURRENCY TRACKING

## Underground Storage Tank Comprehensive Facility Report Underground storage tank sites located in Yolo county.

Date of Government Version: 04/26/2011	Source: Yolo County Department of Health
Date Data Arrived at EDR: 05/03/2011	Telephone: 530-666-8646
Date Made Active in Reports: 06/20/2011	Last EDR Contact: 08/22/2011
Number of Days to Update: 48	Next Scheduled EDR Contact: 10/24/2011
	Data Release Frequency: Annually

## YUBA COUNTY:

### CUPA Facility List

CUPA facility listing for Yuba County.

Date of Government Version: 12/31/2010	Source: Yuba County Environmental Health Department
Date Data Arrived at EDR: 05/12/2011	Telephone: 530-749-7523
Date Made Active in Reports: 06/15/2011	Last EDR Contact: 08/08/2011
Number of Days to Update: 34	Next Scheduled EDR Contact: 11/21/2011
	Data Release Frequency: Varies

## OTHER DATABASE(S)

Depending on the geographic area covered by this report, the data provided in these specialty databases may or may not be complete. For example, the existence of wetlands information data in a specific report does not mean that all wetlands in the area covered by the report are included. Moreover, the absence of any reported wetlands information does not necessarily mean that wetlands do not exist in the area covered by the report.

### CT MANIFEST: Hazardous Waste Manifest Data

Facility and manifest data. Manifest is a document that lists and tracks hazardous waste from the generator through transporters to a tsd facility.

Date of Government Version: 12/31/2007	Source: Department of Environmental Protection
Date Data Arrived at EDR: 08/26/2009	Telephone: 860-424-3375
Date Made Active in Reports: 09/11/2009	Last EDR Contact: 08/26/2011
Number of Days to Update: 16	Next Scheduled EDR Contact: 12/05/2011
	Data Release Frequency: Annually

### NJ MANIFEST: Manifest Information

Hazardous waste manifest information.

Date of Government Version: 12/31/2010	Source: Department of Environmental Protection
Date Data Arrived at EDR: 07/20/2011	Telephone: N/A
Date Made Active in Reports: 08/11/2011	Last EDR Contact: 07/20/2011
Number of Days to Update: 22	Next Scheduled EDR Contact: 10/31/2011
	Data Release Frequency: Annually

### NY MANIFEST: Facility and Manifest Data

Manifest is a document that lists and tracks hazardous waste from the generator through transporters to a TSD facility.

Date of Government Version: 12/31/2010	Source: Department of Environmental Conservation
Date Data Arrived at EDR: 05/12/2011	Telephone: 518-402-8651
Date Made Active in Reports: 05/24/2011	Last EDR Contact: 08/09/2011
Number of Days to Update: 12	Next Scheduled EDR Contact: 11/21/2011
	Data Release Frequency: Annually

# GOVERNMENT RECORDS SEARCHED / DATA CURRENCY TRACKING

## PA MANIFEST: Manifest Information

Hazardous waste manifest information.

Date of Government Version: 12/31/2008  
Date Data Arrived at EDR: 12/01/2009  
Date Made Active in Reports: 12/14/2009  
Number of Days to Update: 13

Source: Department of Environmental Protection  
Telephone: 717-783-8990  
Last EDR Contact: 07/15/2011  
Next Scheduled EDR Contact: 10/10/2011  
Data Release Frequency: Annually

## RI MANIFEST: Manifest information

Hazardous waste manifest information

Date of Government Version: 12/31/2010  
Date Data Arrived at EDR: 06/24/2011  
Date Made Active in Reports: 06/30/2011  
Number of Days to Update: 6

Source: Department of Environmental Management  
Telephone: 401-222-2797  
Last EDR Contact: 08/31/2011  
Next Scheduled EDR Contact: 12/12/2011  
Data Release Frequency: Annually

## WI MANIFEST: Manifest Information

Hazardous waste manifest information.

Date of Government Version: 12/31/2010  
Date Data Arrived at EDR: 08/19/2011  
Date Made Active in Reports: 09/15/2011  
Number of Days to Update: 27

Source: Department of Natural Resources  
Telephone: N/A  
Last EDR Contact: 08/15/2011  
Next Scheduled EDR Contact: 10/03/2011  
Data Release Frequency: Annually

Oil/Gas Pipelines: This data was obtained by EDR from the USGS in 1994. It is referred to by USGS as GeoData Digital Line Graphs from 1:100,000-Scale Maps. It was extracted from the transportation category including some oil, but primarily gas pipelines.

## Electric Power Transmission Line Data

Source: Rextag Strategies Corp.

Telephone: (281) 769-2247

U.S. Electric Transmission and Power Plants Systems Digital GIS Data

Sensitive Receptors: There are individuals deemed sensitive receptors due to their fragile immune systems and special sensitivity to environmental discharges. These sensitive receptors typically include the elderly, the sick, and children. While the location of all sensitive receptors cannot be determined, EDR indicates those buildings and facilities - schools, daycares, hospitals, medical centers, and nursing homes - where individuals who are sensitive receptors are likely to be located.

## AHA Hospitals:

Source: American Hospital Association, Inc.

Telephone: 312-280-5991

The database includes a listing of hospitals based on the American Hospital Association's annual survey of hospitals.

## Medical Centers: Provider of Services Listing

Source: Centers for Medicare & Medicaid Services

Telephone: 410-786-3000

A listing of hospitals with Medicare provider number, produced by Centers of Medicare & Medicaid Services, a federal agency within the U.S. Department of Health and Human Services.

## Nursing Homes

Source: National Institutes of Health

Telephone: 301-594-6248

Information on Medicare and Medicaid certified nursing homes in the United States.

## Public Schools

Source: National Center for Education Statistics

Telephone: 202-502-7300

The National Center for Education Statistics' primary database on elementary and secondary public education in the United States. It is a comprehensive, annual, national statistical database of all public elementary and secondary schools and school districts, which contains data that are comparable across all states.

## Private Schools

Source: National Center for Education Statistics

Telephone: 202-502-7300

The National Center for Education Statistics' primary database on private school locations in the United States.

# GOVERNMENT RECORDS SEARCHED / DATA CURRENCY TRACKING

Daycare Centers: Licensed Facilities  
Source: Department of Social Services  
Telephone: 916-657-4041

Flood Zone Data: This data, available in select counties across the country, was obtained by EDR in 2003 & 2011 from the Federal Emergency Management Agency (FEMA). Data depicts 100-year and 500-year flood zones as defined by FEMA.

NWI: National Wetlands Inventory. This data, available in select counties across the country, was obtained by EDR in 2002 and 2005 from the U.S. Fish and Wildlife Service.

Scanned Digital USGS 7.5' Topographic Map (DRG)

Source: United States Geologic Survey

A digital raster graphic (DRG) is a scanned image of a U.S. Geological Survey topographic map. The map images are made by scanning published paper maps on high-resolution scanners. The raster image is georeferenced and fit to the Universal Transverse Mercator (UTM) projection.

## **STREET AND ADDRESS INFORMATION**

© 2010 Tele Atlas North America, Inc. All rights reserved. This material is proprietary and the subject of copyright protection and other intellectual property rights owned by or licensed to Tele Atlas North America, Inc. The use of this material is subject to the terms of a license agreement. You will be held liable for any unauthorized copying or disclosure of this material.