


710 Arterial Intersection 146

Santa Fe Ave/Warlow Road
Long Beach, CA 90810

Inquiry Number: 3167286.5s

September 15, 2011

The EDR Radius Map™ Report



440 Wheelers Farms Road
Milford, CT 06461
Toll Free: 800.352.0050
www.edrnet.com

TABLE OF CONTENTS

<u>SECTION</u>	<u>PAGE</u>
Executive Summary	ES1
Overview Map	2
Detail Map	3
Map Findings Summary	4
Map Findings	8
Orphan Summary	102
Government Records Searched/Data Currency Tracking	GR-1

GEOCHECK ADDENDUM

GeoCheck - Not Requested

Thank you for your business.
Please contact EDR at 1-800-352-0050
with any questions or comments.

Disclaimer - Copyright and Trademark Notice

This Report contains certain information obtained from a variety of public and other sources reasonably available to Environmental Data Resources, Inc. It cannot be concluded from this Report that coverage information for the target and surrounding properties does not exist from other sources. **NO WARRANTY EXPRESSED OR IMPLIED, IS MADE WHATSOEVER IN CONNECTION WITH THIS REPORT. ENVIRONMENTAL DATA RESOURCES, INC. SPECIFICALLY DISCLAIMS THE MAKING OF ANY SUCH WARRANTIES, INCLUDING WITHOUT LIMITATION, MERCHANTABILITY OR FITNESS FOR A PARTICULAR USE OR PURPOSE. ALL RISK IS ASSUMED BY THE USER. IN NO EVENT SHALL ENVIRONMENTAL DATA RESOURCES, INC. BE LIABLE TO ANYONE, WHETHER ARISING OUT OF ERRORS OR OMISSIONS, NEGLIGENCE, ACCIDENT OR ANY OTHER CAUSE, FOR ANY LOSS OF DAMAGE, INCLUDING, WITHOUT LIMITATION, SPECIAL, INCIDENTAL, CONSEQUENTIAL, OR EXEMPLARY DAMAGES. ANY LIABILITY ON THE PART OF ENVIRONMENTAL DATA RESOURCES, INC. IS STRICTLY LIMITED TO A REFUND OF THE AMOUNT PAID FOR THIS REPORT.** Purchaser accepts this Report "AS IS". Any analyses, estimates, ratings, environmental risk levels or risk codes provided in this Report are provided for illustrative purposes only, and are not intended to provide, nor should they be interpreted as providing any facts regarding, or prediction or forecast of, any environmental risk for any property. Only a Phase I Environmental Site Assessment performed by an environmental professional can provide information regarding the environmental risk for any property. Additionally, the information provided in this Report is not to be construed as legal advice.

Copyright 2011 by Environmental Data Resources, Inc. All rights reserved. Reproduction in any media or format, in whole or in part, of any report or map of Environmental Data Resources, Inc., or its affiliates, is prohibited without prior written permission.

EDR and its logos (including Sanborn and Sanborn Map) are trademarks of Environmental Data Resources, Inc. or its affiliates. All other trademarks used herein are the property of their respective owners.

EXECUTIVE SUMMARY

A search of available environmental records was conducted by Environmental Data Resources, Inc (EDR). The report was designed to assist parties seeking to meet the search requirements of EPA's Standards and Practices for All Appropriate Inquiries (40 CFR Part 312), the ASTM Standard Practice for Environmental Site Assessments (E 1527-05) or custom requirements developed for the evaluation of environmental risk associated with a parcel of real estate.

TARGET PROPERTY INFORMATION

ADDRESS

SANTA FE AVE/WARLOW ROAD
LONG BEACH, CA 90810

COORDINATES

Latitude (North): 33.824300 - 33° 49' 27.5"
Longitude (West): 118.215500 - 118° 12' 55.8"
Universal Transverse Mercator: Zone 11
UTM X (Meters): 387514.9
UTM Y (Meters): 3743145.2
Elevation: 31 ft. above sea level

USGS TOPOGRAPHIC MAP ASSOCIATED WITH TARGET PROPERTY

Target Property Map: 33118-G2 LONG BEACH, CA
Most Recent Revision: 1964

AERIAL PHOTOGRAPHY IN THIS REPORT

Photo Year: 2005
Source: USDA

TARGET PROPERTY SEARCH RESULTS

The target property was not listed in any of the databases searched by EDR.

DATABASES WITH NO MAPPED SITES

No mapped sites were found in EDR's search of available ("reasonably ascertainable ") government records either on the target property or within the search radius around the target property for the following databases:

STANDARD ENVIRONMENTAL RECORDS

Federal NPL site list

NPL..... National Priority List

EXECUTIVE SUMMARY

Proposed NPL..... Proposed National Priority List Sites
NPL LIENS..... Federal Superfund Liens

Federal Delisted NPL site list

Delisted NPL..... National Priority List Deletions

Federal CERCLIS list

FEDERAL FACILITY..... Federal Facility Site Information listing

Federal CERCLIS NFRAP site List

CERC-NFRAP..... CERCLIS No Further Remedial Action Planned

Federal RCRA generators list

RCRA-CESQG..... RCRA - Conditionally Exempt Small Quantity Generator

Federal institutional controls / engineering controls registries

US ENG CONTROLS..... Engineering Controls Sites List
US INST CONTROL..... Sites with Institutional Controls

Federal ERNS list

ERNS..... Emergency Response Notification System

State and tribal leaking storage tank lists

SLIC..... Statewide SLIC Cases
INDIAN LUST..... Leaking Underground Storage Tanks on Indian Land

State and tribal registered storage tank lists

AST..... Aboveground Petroleum Storage Tank Facilities
INDIAN UST..... Underground Storage Tanks on Indian Land
FEMA UST..... Underground Storage Tank Listing

State and tribal voluntary cleanup sites

VCP..... Voluntary Cleanup Program Properties
INDIAN VCP..... Voluntary Cleanup Priority Listing

ADDITIONAL ENVIRONMENTAL RECORDS

Local Brownfield lists

US BROWNFIELDS..... A Listing of Brownfields Sites

Local Lists of Landfill / Solid Waste Disposal Sites

ODI..... Open Dump Inventory
DEBRIS REGION 9..... Torres Martinez Reservation Illegal Dump Site Locations

EXECUTIVE SUMMARY

WMUDS/SWAT.....	Waste Management Unit Database
SWRCY.....	Recycler Database
HAULERS.....	Registered Waste Tire Haulers Listing
INDIAN ODI.....	Report on the Status of Open Dumps on Indian Lands

Local Lists of Hazardous waste / Contaminated Sites

US CDL.....	Clandestine Drug Labs
SCH.....	School Property Evaluation Program
Toxic Pits.....	Toxic Pits Cleanup Act Sites
AOCONCERN.....	San Gabriel Valley Areas of Concern
CDL.....	Clandestine Drug Labs
US HIST CDL.....	National Clandestine Laboratory Register

Local Land Records

LIENS 2.....	CERCLA Lien Information
LUCIS.....	Land Use Control Information System
LIENS.....	Environmental Liens Listing
DEED.....	Deed Restriction Listing

Records of Emergency Release Reports

HMIRS.....	Hazardous Materials Information Reporting System
CHMIRS.....	California Hazardous Material Incident Report System
LDS.....	Land Disposal Sites Listing
MCS.....	Military Cleanup Sites Listing

Other Ascertainable Records

RCRA-NonGen.....	RCRA - Non Generators
DOT OPS.....	Incident and Accident Data
DOD.....	Department of Defense Sites
CONSENT.....	Superfund (CERCLA) Consent Decrees
ROD.....	Records Of Decision
UMTRA.....	Uranium Mill Tailings Sites
MINES.....	Mines Master Index File
TRIS.....	Toxic Chemical Release Inventory System
TSCA.....	Toxic Substances Control Act
FTTS.....	FIFRA/ TSCA Tracking System - FIFRA (Federal Insecticide, Fungicide, & Rodenticide Act)/TSCA (Toxic Substances Control Act)
HIST FTTS.....	FIFRA/TSCA Tracking System Administrative Case Listing
SSTS.....	Section 7 Tracking Systems
ICIS.....	Integrated Compliance Information System
PADS.....	PCB Activity Database System
MLTS.....	Material Licensing Tracking System
RADINFO.....	Radiation Information Database
FINDS.....	Facility Index System/Facility Registry System
RAATS.....	RCRA Administrative Action Tracking System
NPDES.....	NPDES Permits Listing
WDS.....	Waste Discharge System
Cortese.....	"Cortese" Hazardous Waste & Substances Sites List
Notify 65.....	Proposition 65 Records
LA Co. Site Mitigation.....	Site Mitigation List
DRYCLEANERS.....	Cleaner Facilities

EXECUTIVE SUMMARY

WIP.....	Well Investigation Program Case List
LOS ANGELES CO. HMS.....	HMS: Street Number List
HAZNET.....	Facility and Manifest Data
EML.....	Emissions Inventory Data
INDIAN RESERV.....	Indian Reservations
SCRD DRYCLEANERS.....	State Coalition for Remediation of Drycleaners Listing
FINANCIAL ASSURANCE.....	Financial Assurance Information Listing
HWT.....	Registered Hazardous Waste Transporter Database
COAL ASH EPA.....	Coal Combustion Residues Surface Impoundments List
PCB TRANSFORMER.....	PCB Transformer Registration Database
PROC.....	Certified Processors Database
MWMP.....	Medical Waste Management Program Listing
COAL ASH DOE.....	Sleam-Electric Plan Operation Data

EDR PROPRIETARY RECORDS

EDR Proprietary Records

Manufactured Gas Plants..... EDR Proprietary Manufactured Gas Plants

SURROUNDING SITES: SEARCH RESULTS

Surrounding sites were identified in the following databases.

Elevations have been determined from the USGS Digital Elevation Model and should be evaluated on a relative (not an absolute) basis. Relative elevation information between sites of close proximity should be field verified. Sites with an elevation equal to or higher than the target property have been differentiated below from sites with an elevation lower than the target property.

Page numbers and map identification numbers refer to the EDR Radius Map report where detailed data on individual sites can be reviewed.

Sites listed in ***bold italics*** are in multiple databases.

Unmappable (orphan) sites are not considered in the foregoing analysis.

STANDARD ENVIRONMENTAL RECORDS

Federal CERCLIS list

CERCLIS: The Comprehensive Environmental Response, Compensation and Liability Information System contains data on potentially hazardous waste sites that have been reported to the USEPA by states, municipalities, private companies and private persons, pursuant to Section 103 of the Comprehensive Environmental Response, Compensation and Liability Act (CERCLA). CERCLIS contains sites which are either proposed to or on the National Priorities List (NPL) and sites which are in the screening and assessment phase for possible inclusion on the NPL.

A review of the CERCLIS list, as provided by EDR, and dated 02/25/2011 has revealed that there is 1 CERCLIS site within approximately 0.5 miles of the target property.

<u>Equal/Higher Elevation</u>	<u>Address</u>	<u>Direction / Distance</u>	<u>Map ID</u>	<u>Page</u>
<i>RAYTHEON SYSTEMS CO</i>	<i>1500 HUGHES WAY</i>	<i>NNE 1/4 - 1/2 (0.343 mi.)</i>	<i>42</i>	<i>59</i>

EXECUTIVE SUMMARY

Federal RCRA CORRACTS facilities list

CORRACTS: CORRACTS is a list of handlers with RCRA Corrective Action Activity. This report shows which nationally-defined corrective action core events have occurred for every handler that has had corrective action activity.

A review of the CORRACTS list, as provided by EDR, and dated 03/09/2011 has revealed that there are 2 CORRACTS sites within approximately 1 mile of the target property.

<u>Equal/Higher Elevation</u>	<u>Address</u>	<u>Direction / Distance</u>	<u>Map ID</u>	<u>Page</u>
RAYTHEON SYSTEMS CO	1500 HUGHES WAY	NNE 1/4 - 1/2 (0.343 mi.)	42	59
<u>Lower Elevation</u>	<u>Address</u>	<u>Direction / Distance</u>	<u>Map ID</u>	<u>Page</u>
TEXACO USA DIV TEXACO INC	23208	WSW 1/2 - 1 (0.770 mi.)	45	75

Federal RCRA non-CORRACTS TSD facilities list

RCRA-TSDF: RCRAInfo is EPA's comprehensive information system, providing access to data supporting the Resource Conservation and Recovery Act (RCRA) of 1976 and the Hazardous and Solid Waste Amendments (HSWA) of 1984. The database includes selective information on sites which generate, transport, store, treat and/or dispose of hazardous waste as defined by the Resource Conservation and Recovery Act (RCRA). Transporters are individuals or entities that move hazardous waste from the generator offsite to a facility that can recycle, treat, store, or dispose of the waste. TSDFs treat, store, or dispose of the waste.

A review of the RCRA-TSDF list, as provided by EDR, and dated 06/15/2011 has revealed that there is 1 RCRA-TSDF site within approximately 0.5 miles of the target property.

<u>Equal/Higher Elevation</u>	<u>Address</u>	<u>Direction / Distance</u>	<u>Map ID</u>	<u>Page</u>
RAYTHEON SYSTEMS CO	1500 HUGHES WAY	NNE 1/4 - 1/2 (0.343 mi.)	42	59

Federal RCRA generators list

RCRA-LQG: RCRAInfo is EPA's comprehensive information system, providing access to data supporting the Resource Conservation and Recovery Act (RCRA) of 1976 and the Hazardous and Solid Waste Amendments (HSWA) of 1984. The database includes selective information on sites which generate, transport, store, treat and/or dispose of hazardous waste as defined by the Resource Conservation and Recovery Act (RCRA). Large quantity generators (LQGs) generate over 1,000 kilograms (kg) of hazardous waste, or over 1 kg of acutely hazardous waste per month.

A review of the RCRA-LQG list, as provided by EDR, and dated 06/15/2011 has revealed that there is 1 RCRA-LQG site within approximately 0.25 miles of the target property.

<u>Equal/Higher Elevation</u>	<u>Address</u>	<u>Direction / Distance</u>	<u>Map ID</u>	<u>Page</u>
SOUTH REGION HIGH SCHOOL NO 4	4110 SANTA FE AVE	N 0 - 1/8 (0.056 mi.)	C18	24

EXECUTIVE SUMMARY

RCRA-SQG: RCRAInfo is EPA's comprehensive information system, providing access to data supporting the Resource Conservation and Recovery Act (RCRA) of 1976 and the Hazardous and Solid Waste Amendments (HSWA) of 1984. The database includes selective information on sites which generate, transport, store, treat and/or dispose of hazardous waste as defined by the Resource Conservation and Recovery Act (RCRA). Small quantity generators (SQGs) generate between 100 kg and 1,000 kg of hazardous waste per month.

A review of the RCRA-SQG list, as provided by EDR, and dated 06/15/2011 has revealed that there are 3 RCRA-SQG sites within approximately 0.25 miles of the target property.

<u>Equal/Higher Elevation</u>	<u>Address</u>	<u>Direction / Distance</u>	<u>Map ID</u>	<u>Page</u>
SHELL OIL CO	1700 W. WARDLOW ROAD	SW 0 - 1/8 (0.002 mi.)	A3	11
CALTRANS	L A 103 PM 10.8	NNW 1/8 - 1/4 (0.174 mi.)	G28	42
RAYTHEON SYSTEMS CO	1665 HUGHES WAY	NNE 1/8 - 1/4 (0.205 mi.)	I38	55

State- and tribal - equivalent NPL

RESPONSE: Identifies confirmed release sites where DTSC is involved in remediation, either in a lead or oversight capacity. These confirmed release sites are generally high-priority and high potential risk.

A review of the RESPONSE list, as provided by EDR, and dated 08/09/2011 has revealed that there is 1 RESPONSE site within approximately 1 mile of the target property.

<u>Lower Elevation</u>	<u>Address</u>	<u>Direction / Distance</u>	<u>Map ID</u>	<u>Page</u>
MANVILLE CORPORATION	2420 EAST 223RD STREET	W 1/2 - 1 (0.847 mi.)	47	85

State- and tribal - equivalent CERCLIS

ENVIROSTOR: The Department of Toxic Substances Control's (DTSC's) Site Mitigation and Brownfields Reuse Program's (SMBRP's) EnviroStor database identifies sites that have known contamination or sites for which there may be reasons to investigate further. The database includes the following site types: Federal Superfund sites (National Priorities List (NPL)); State Response, including Military Facilities and State Superfund; Voluntary Cleanup; and School sites. EnviroStor provides similar information to the information that was available in CalSites, and provides additional site information, including, but not limited to, identification of formerly-contaminated properties that have been released for reuse, properties where environmental deed restrictions have been recorded to prevent inappropriate land uses, and risk characterization information that is used to assess potential impacts to public health and the environment at contaminated sites.

A review of the ENVIROSTOR list, as provided by EDR, and dated 08/09/2011 has revealed that there are 7 ENVIROSTOR sites within approximately 1 mile of the target property.

<u>Equal/Higher Elevation</u>	<u>Address</u>	<u>Direction / Distance</u>	<u>Map ID</u>	<u>Page</u>
RAYTHEON SYSTEMS CO Status: Active	1500 HUGHES WAY	NNE 1/4 - 1/2 (0.343 mi.)	42	59
SOUTH REGION HIGH SCHOOL #4 56 Status: No Further Action	WEST CARSON STREET/SANTIN	1/2 - 1 (0.518 mi.)	43	71
OIL OPERATORS INC Status: Refer: RWQCB	714 WEST BAKER STREET	E 1/2 - 1 (0.739 mi.)	44	74
LONG BEACH INDUSTRIAL PARK Status: Inactive - Action Required	3701 PACIFIC PLACE	E 1/2 - 1 (0.873 mi.)	48	94

EXECUTIVE SUMMARY

<u>Lower Elevation</u>	<u>Address</u>	<u>Direction / Distance</u>	<u>Map ID</u>	<u>Page</u>
MATLACK, INC. MANVILLE CORPORATION Status: Certified / Operation & Maintenance	22422 S. ALAMEDA 2420 EAST 223RD STREET	W 1/2 - 1 (0.818 mi.) W 1/2 - 1 (0.847 mi.)	46 47	84 85
OFF DOCK USA INC Status: Active	22700 S ALAMEDA ST	WSW 1/2 - 1 (0.911 mi.)	49	99

State and tribal landfill and/or solid waste disposal site lists

SWF/LF: The Solid Waste Facilities/Landfill Sites records typically contain an inventory of solid waste disposal facilities or landfills in a particular state. The data come from the Integrated Waste Management Board's Solid Waste Information System (SWIS) database.

A review of the SWF/LF list, as provided by EDR, and dated 05/23/2011 has revealed that there is 1 SWF/LF site within approximately 0.5 miles of the target property.

<u>Equal/Higher Elevation</u>	<u>Address</u>	<u>Direction / Distance</u>	<u>Map ID</u>	<u>Page</u>
CALTRANS LONG BEACH, W LA RIVE	W LOS ANGELES RIVER/AT	N 0 - 1/8 (0.021 mi.)	A12	22

State and tribal leaking storage tank lists

LUST: The Leaking Underground Storage Tank Incident Reports contain an inventory of reported leaking underground storage tank incidents. The data come from the State Water Resources Control Board Leaking Underground Storage Tank Information System.

A review of the LUST list, as provided by EDR, and dated 08/09/2011 has revealed that there are 3 LUST sites within approximately 0.5 miles of the target property.

<u>Equal/Higher Elevation</u>	<u>Address</u>	<u>Direction / Distance</u>	<u>Map ID</u>	<u>Page</u>
SHELL #204-4482-6307 Status: Completed - Case Closed	1700 WARDLOW RD W	0 - 1/8 (0.001 mi.)	A1	8
CALTRANS Status: Open - Site Assessment	22101 S SANTA FE AVE	NNW 1/8 - 1/4 (0.175 mi.)	G29	43
<u>Lower Elevation</u>	<u>Address</u>	<u>Direction / Distance</u>	<u>Map ID</u>	<u>Page</u>
SANESCO #5 Status: Open - Site Assessment	3631 SANTA FE AVE	S 0 - 1/8 (0.103 mi.)	E23	34

State and tribal registered storage tank lists

UST: The Underground Storage Tank database contains registered USTs. USTs are regulated under Subtitle I of the Resource Conservation and Recovery Act (RCRA). The data come from the State Water Resources Control Board's Hazardous Substance Storage Container Database.

A review of the UST list, as provided by EDR, and dated 08/09/2011 has revealed that there are 11 UST

EXECUTIVE SUMMARY

sites within approximately 0.25 miles of the target property.

<u>Equal/Higher Elevation</u>	<u>Address</u>	<u>Direction / Distance</u>	<u>Map ID</u>	<u>Page</u>
G & M OIL #68 (3 D/W O-C)	1700 W WARDLOW RD	SW 0 - 1/8 (0.002 mi.)	A6	16
SHELL WESTERN E&P INC.		SW 0 - 1/8 (0.002 mi.)	A7	17
OASIS AVIATION (2 D/W MODERN 2	1701 W WARDLOW RD	NNW 0 - 1/8 (0.008 mi.)	A10	21
TURELK, INC	3700 SANTA FE AVE	N 0 - 1/8 (0.036 mi.)	C14	23
Not reported	3691 SANTA FE AVE	S 0 - 1/8 (0.039 mi.)	B16	23
Not reported	4100 SANTA FE AVE	N 0 - 1/8 (0.055 mi.)	C17	23
NORTH AMERICAN VAN LINES	1505 W WARDLOW RD	E 1/8 - 1/4 (0.204 mi.)	H33	50
HUGHES AIRCRAFT SUPPORT SYSTEM	1665 HUGHES WAY	NNE 1/8 - 1/4 (0.205 mi.)	I36	51

<u>Lower Elevation</u>	<u>Address</u>	<u>Direction / Distance</u>	<u>Map ID</u>	<u>Page</u>
UNITED OIL	3631 SANTA FE	S 0 - 1/8 (0.103 mi.)	E24	40
WESTERN EXTERMINATOR COMPANY	1919 W WARDLOW RD	W 1/8 - 1/4 (0.161 mi.)	F27	41
FUME WORKS	1985 W WARDLOW RD	W 1/8 - 1/4 (0.217 mi.)	J40	59

ADDITIONAL ENVIRONMENTAL RECORDS

Local Lists of Hazardous waste / Contaminated Sites

HIST Cal-Sites: Formerly known as ASPIS, this database contains both known and potential hazardous substance sites. The source is the California Department of Toxic Substance Control. No longer updated by the state agency. It has been replaced by ENVIROSTOR.

A review of the HIST Cal-Sites list, as provided by EDR, and dated 08/08/2005 has revealed that there is 1 HIST Cal-Sites site within approximately 1 mile of the target property.

<u>Lower Elevation</u>	<u>Address</u>	<u>Direction / Distance</u>	<u>Map ID</u>	<u>Page</u>
MANVILLE CORPORATION	2420 EAST 223RD STREET	W 1/2 - 1 (0.847 mi.)	47	85

Local Lists of Registered Storage Tanks

CA FID UST: The Facility Inventory Database contains active and inactive underground storage tank locations. The source is the State Water Resource Control Board.

A review of the CA FID UST list, as provided by EDR, and dated 10/31/1994 has revealed that there are 8 CA FID UST sites within approximately 0.25 miles of the target property.

<u>Equal/Higher Elevation</u>	<u>Address</u>	<u>Direction / Distance</u>	<u>Map ID</u>	<u>Page</u>
G&M OIL CO #68	1700 W WARDLOW RD	SW 0 - 1/8 (0.002 mi.)	A5	13
SUPREME OIL CO.	1701 W WARDLOW RD	NNW 0 - 1/8 (0.008 mi.)	A9	18
CALTRANS D7 MAINTENANCE LONG B	22101 SANTA FE AVE	NNW 1/8 - 1/4 (0.177 mi.)	G31	46
WEST COAST MOVING & SOTRAGE CO	1505 W WARDLOW RD	E 1/8 - 1/4 (0.204 mi.)	H32	49
RAYTHEON TECHNICAL SERVICES CO	1665 HUGHES WAY	NNE 1/8 - 1/4 (0.205 mi.)	I37	52
<u>Lower Elevation</u>	<u>Address</u>	<u>Direction / Distance</u>	<u>Map ID</u>	<u>Page</u>
ARCO	3631 SANTA FE AVE	S 0 - 1/8 (0.103 mi.)	E22	29
WESTERN EXTERMINATOR COMPANY	1919 W WARDLOW RD	W 1/8 - 1/4 (0.161 mi.)	F26	41

EXECUTIVE SUMMARY

<u>Lower Elevation</u>	<u>Address</u>	<u>Direction / Distance</u>	<u>Map ID</u>	<u>Page</u>
<i>WEST FUME INC.</i>	<i>1985 W WARDLOW RD</i>	<i>W 1/8 - 1/4 (0.217 mi.)</i>	<i>J39</i>	<i>58</i>

HIST UST: Historical UST Registered Database.

A review of the HIST UST list, as provided by EDR, and dated 10/15/1990 has revealed that there are 8 HIST UST sites within approximately 0.25 miles of the target property.

<u>Equal/Higher Elevation</u>	<u>Address</u>	<u>Direction / Distance</u>	<u>Map ID</u>	<u>Page</u>
SALA JOHN KALLA	1700 W WARDLOW RD	SW 0 - 1/8 (0.002 mi.)	A2	10
COOK & COOLEY INC	1701 W WARDLOW RD	NNW 0 - 1/8 (0.008 mi.)	A8	17
LONG BEACH	22101 S SANTA FE AVE	NNW 1/8 - 1/4 (0.177 mi.)	G30	46
WEST COAST MOVING & SOTRAGE CO	1505 W WARDLOW RD	E 1/8 - 1/4 (0.204 mi.)	H34	50
HUGHES AIRCRAFT COMPANY SUPPOR	1665 HUGHES WAY	NNE 1/8 - 1/4 (0.205 mi.)	I35	51

<u>Lower Elevation</u>	<u>Address</u>	<u>Direction / Distance</u>	<u>Map ID</u>	<u>Page</u>
ARCO	3631 SANTA FE AVE	S 0 - 1/8 (0.103 mi.)	E21	26
<i>WESTERN EXTERMINATOR COMPANY</i>	<i>1919 W WARDLOW RD</i>	<i>W 1/8 - 1/4 (0.161 mi.)</i>	<i>F26</i>	<i>41</i>
WEST FUME INC.	1985 W WARDLOW RD	W 1/8 - 1/4 (0.217 mi.)	J41	59

SWEEPS UST: Statewide Environmental Evaluation and Planning System. This underground storage tank listing was updated and maintained by a company contacted by the SWRCB in the early 1990's. The listing is no longer updated or maintained. The local agency is the contact for more information on a site on the SWEEPS list.

A review of the SWEEPS UST list, as provided by EDR, and dated 06/01/1994 has revealed that there are 9 SWEEPS UST sites within approximately 0.25 miles of the target property.

<u>Equal/Higher Elevation</u>	<u>Address</u>	<u>Direction / Distance</u>	<u>Map ID</u>	<u>Page</u>
<i>G&M OIL CO #68</i>	<i>1700 W WARDLOW RD</i>	<i>SW 0 - 1/8 (0.002 mi.)</i>	<i>A5</i>	<i>13</i>
<i>SUPREME OIL CO.</i>	<i>1701 W WARDLOW RD</i>	<i>NNW 0 - 1/8 (0.008 mi.)</i>	<i>A9</i>	<i>18</i>
<i>CALTRANS</i>	<i>22101 S SANTA FE AVE</i>	<i>NNW 1/8 - 1/4 (0.175 mi.)</i>	<i>G29</i>	<i>43</i>
<i>CALTRANS D7 MAINTENANCE LONG B</i>	<i>22101 SANTA FE AVE</i>	<i>NNW 1/8 - 1/4 (0.177 mi.)</i>	<i>G31</i>	<i>46</i>
<i>WEST COAST MOVING & SOTRAGE CO</i>	<i>1505 W WARDLOW RD</i>	<i>E 1/8 - 1/4 (0.204 mi.)</i>	<i>H32</i>	<i>49</i>
<i>RAYTHEON TECHNICAL SERVICES CO</i>	<i>1665 HUGHES WAY</i>	<i>NNE 1/8 - 1/4 (0.205 mi.)</i>	<i>I37</i>	<i>52</i>

<u>Lower Elevation</u>	<u>Address</u>	<u>Direction / Distance</u>	<u>Map ID</u>	<u>Page</u>
ARCO	3631 SANTA FE AVE	S 0 - 1/8 (0.103 mi.)	E22	29
<i>WESTERN EXTERMINATOR COMPANY</i>	<i>1919 W WARDLOW RD</i>	<i>W 1/8 - 1/4 (0.161 mi.)</i>	<i>F27</i>	<i>41</i>
WEST FUME INC.	1985 W WARDLOW RD	W 1/8 - 1/4 (0.217 mi.)	J39	58

Other Ascertainable Records

FUDS: The Listing includes locations of Formerly Used Defense Sites Properties where the US Army Corps Of Engineers is actively working or will take necessary cleanup actions.

A review of the FUDS list, as provided by EDR, and dated 12/31/2009 has revealed that there is 1 FUDS

EXECUTIVE SUMMARY

site within approximately 1 mile of the target property.

<u>Lower Elevation</u>	<u>Address</u>	<u>Direction / Distance</u>	<u>Map ID</u>	<u>Page</u>
WILMINGTON CLA & HOLD YD		SW 1/2 - 1 (0.979 mi.)	50	100

CA BOND EXP. PLAN: Department of Health Services developed a site-specific expenditure plan as the basis for an appropriation of Hazardous Substance Cleanup Bond Act funds. It is not updated.

A review of the CA BOND EXP. PLAN list, as provided by EDR, and dated 01/01/1989 has revealed that there is 1 CA BOND EXP. PLAN site within approximately 1 mile of the target property.

<u>Lower Elevation</u>	<u>Address</u>	<u>Direction / Distance</u>	<u>Map ID</u>	<u>Page</u>
<i>MANVILLE CORPORATION</i>	<i>2420 EAST 223RD STREET</i>	<i>W 1/2 - 1 (0.847 mi.)</i>	<i>47</i>	<i>85</i>

HIST CORTESE: The sites for the list are designated by the State Water Resource Control Board [LUST], the Integrated Waste Board [SWF/LS], and the Department of Toxic Substances Control [CALSTITES].

A review of the HIST CORTESE list, as provided by EDR, and dated 04/01/2001 has revealed that there are 2 HIST CORTESE sites within approximately 0.5 miles of the target property.

<u>Equal/Higher Elevation</u>	<u>Address</u>	<u>Direction / Distance</u>	<u>Map ID</u>	<u>Page</u>
<i>SHELL #204-4482-6307</i>	<i>1700 WARDLOW RD W</i>	<i>0 - 1/8 (0.001 mi.)</i>	<i>A1</i>	<i>8</i>

<u>Lower Elevation</u>	<u>Address</u>	<u>Direction / Distance</u>	<u>Map ID</u>	<u>Page</u>
<i>SANESCO #5</i>	<i>3631 SANTA FE AVE</i>	<i>S 0 - 1/8 (0.103 mi.)</i>	<i>E23</i>	<i>34</i>

HWP: Detailed information on permitted hazardous waste facilities and corrective action ("cleanups") tracked in EnviroStor.

A review of the HWP list, as provided by EDR, and dated 08/09/2010 has revealed that there is 1 HWP site within approximately 1 mile of the target property.

<u>Equal/Higher Elevation</u>	<u>Address</u>	<u>Direction / Distance</u>	<u>Map ID</u>	<u>Page</u>
<i>RAYTHEON SYSTEMS CO</i>	<i>1500 HUGHES WAY</i>	<i>NNE 1/4 - 1/2 (0.343 mi.)</i>	<i>42</i>	<i>59</i>

EDR PROPRIETARY RECORDS

EDR Proprietary Records

EDR Historical Auto Stations: EDR has searched selected national collections of business directories and has collected listings of potential gas station/filling station/service station sites that were available to EDR researchers. EDR's review was limited to those categories of sources that might, in EDR's opinion, include gas station/filling station/service station establishments. The categories reviewed included, but were not limited to gas, gas station, gasoline station, filling station, auto, automobile repair, auto service station, service station, etc.

A review of the EDR Historical Auto Stations list, as provided by EDR, has revealed that there are 6

EXECUTIVE SUMMARY

EDR Historical Auto Stations sites within approximately 0.25 miles of the target property.

<u>Equal/Higher Elevation</u>	<u>Address</u>	<u>Direction / Distance</u>	<u>Map ID</u>	<u>Page</u>
STEVE S SHELL SERVICE	1700 W WARDLOW RD	SW 0 - 1/8 (0.002 mi.)	A4	13
MC LEAN GEO H	3680 SANTA FE AVE	SSE 0 - 1/8 (0.020 mi.)	A11	21
ADVANCED STATIONS INC	3691 SANTA FE AVE	S 0 - 1/8 (0.039 mi.)	B15	23
<u>Lower Elevation</u>	<u>Address</u>	<u>Direction / Distance</u>	<u>Map ID</u>	<u>Page</u>
DON & BILL SUPER SERVICE	3656 SANTA FE AVE	S 0 - 1/8 (0.057 mi.)	D19	25
CULLER ALIGNMENT & BRAKE SHOP	3645 SANTA FE AVE	S 0 - 1/8 (0.080 mi.)	D20	26
ADVANCED STATION	3631 SANTA FE AVE	S 0 - 1/8 (0.103 mi.)	E25	40

EDR Historical Cleaners: EDR has searched selected national collections of business directories and has collected listings of potential dry cleaner sites that were available to EDR researchers. EDR's review was limited to those categories of sources that might, in EDR's opinion, include dry cleaning establishments. The categories reviewed included, but were not limited to dry cleaners, cleaners, laundry, laundromat, cleaning/laundry, wash & dry etc.

A review of the EDR Historical Cleaners list, as provided by EDR, has revealed that there is 1 EDR Historical Cleaners site within approximately 0.25 miles of the target property.

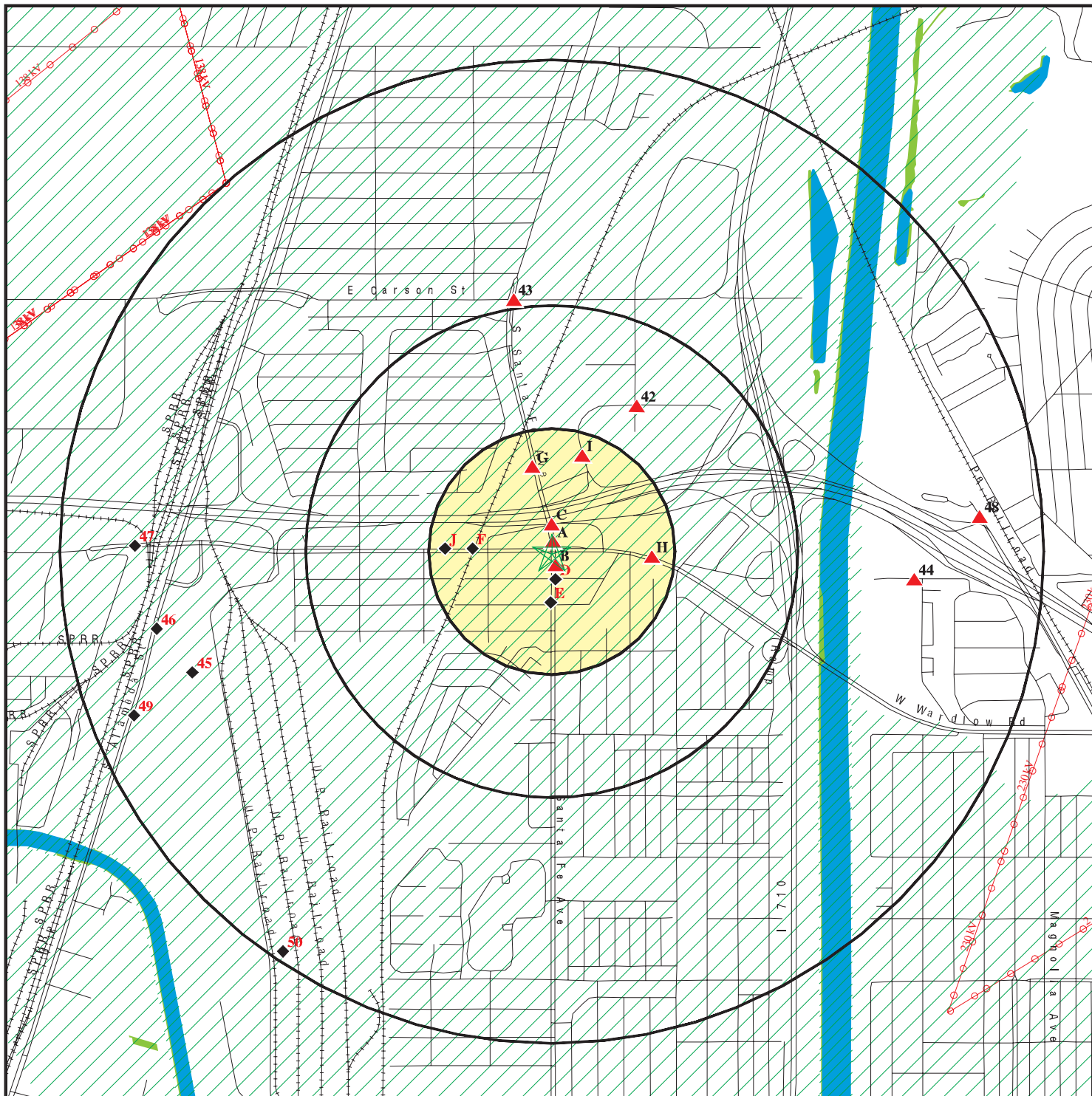
<u>Equal/Higher Elevation</u>	<u>Address</u>	<u>Direction / Distance</u>	<u>Map ID</u>	<u>Page</u>
WEST SIDE CLEANERS	3670 SANTA FE AVE	SSE 0 - 1/8 (0.028 mi.)	B13	22

EXECUTIVE SUMMARY

Due to poor or inadequate address information, the following sites were not mapped. Count: 20 records.

<u>Site Name</u>	<u>Database(s)</u>
CHEVRON-ALAMITOS BAY PART	HIST CORTESE
JIFFY LUBE OIL CHANGERS	HIST CORTESE
CITY OF LONG BEACH	LUST SAN MATEO,HIST CORTESE
TCL DUMP	CERCLIS-NFRAP
SOIL MGMT METHOD INC	CERCLIS-NFRAP
BECKMAN LUMBER SERVICE, INC.	CERCLIS-NFRAP
OIL OPERATORS, INC. NORTH PROPERTY	CERCLIS-NFRAP
CALTRANS MAINTENANCE YARD- LONG BE	LF
CITY OF LONG BEACH	LUST SAN MATEO
MURPHY INDUSTRIAL COATINGS INC	RCRA-SQG,HAZNET,FINDS
ACE & DIAMOND RADIATOR	RCRA-SQG,FINDS
BROWN & ROOT USA INC	RCRA-SQG,FINDS
SHELL PIPELINE COMPANY-405 FREEWAY	RCRA-LQG
INTERSECTION OF WILLINGTON	ERNS
ANAHEIM & HARBOR AVE. HWY 710	ERNS
ANAHEIM BLVD E OF 710 ONRAMP TO N/	ERNS
NORTH BOUND 710 JS0 STATE ROUTE 91	ERNS
CORNER OF WINDHAM AVE AND THE FREE	ERNS
STATEWIDE BUSINESS PARK	SLIC REGION 2
LONZA, INC.	ENVIROSTOR

OVERVIEW MAP - 3167286.5s



★ Target Property

▲ Sites at elevations higher than or equal to the target property

◆ Sites at elevations lower than the target property

▲ Manufactured Gas Plants

■ National Priority List Sites

■ Dept. Defense Sites

■ Indian Reservations BIA

○ Power transmission lines

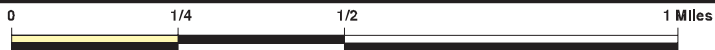
○ Oil & Gas pipelines from USGS

▨ 100-year flood zone

▨ 500-year flood zone

■ National Wetland Inventory

■ Areas of Concern

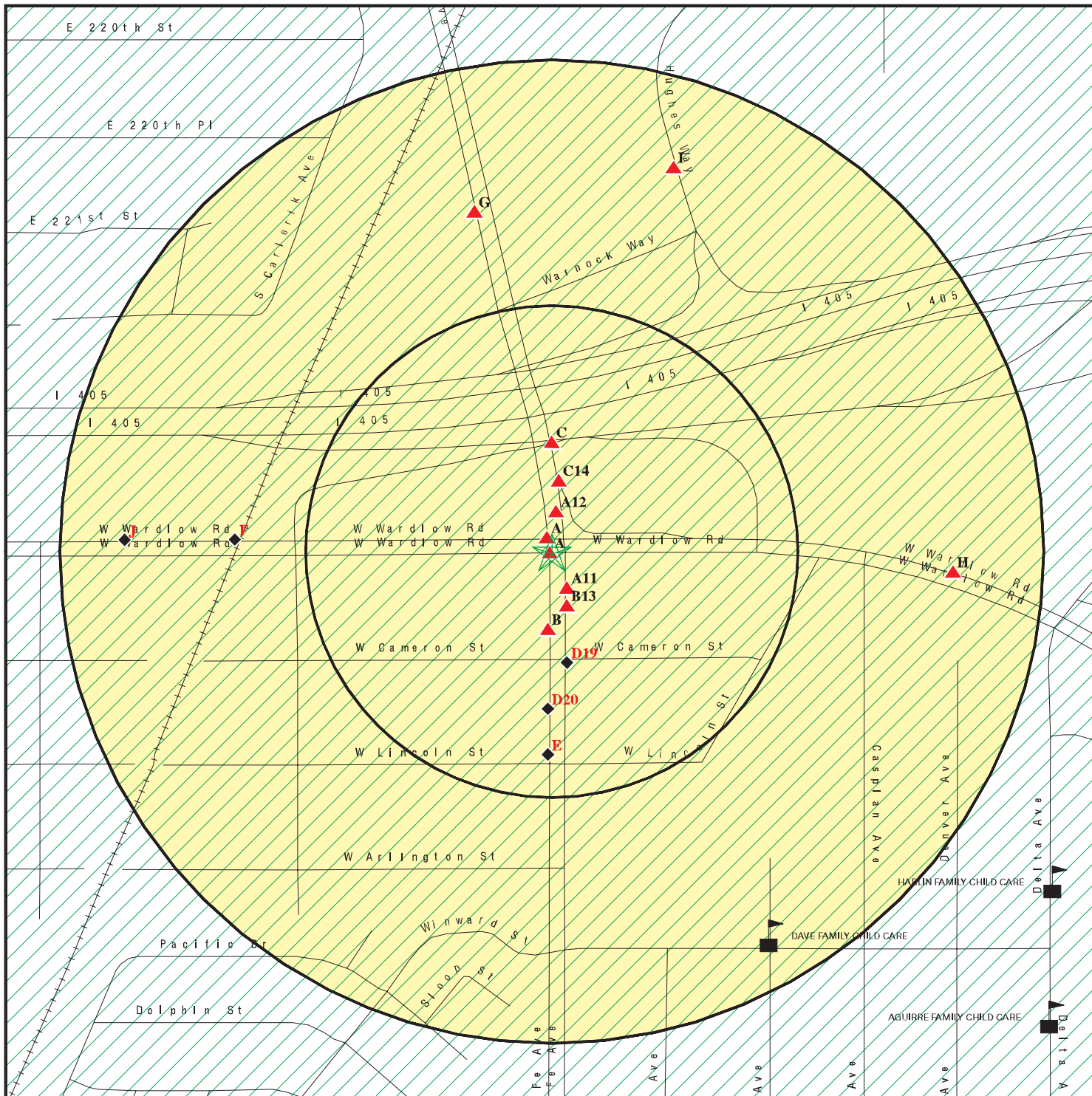














This report includes Interactive Map Layers to display and/or hide map information. The legend includes only those icons for the default map view.

SITE NAME: 710 Arterial Intersection 146
 ADDRESS: Santa Fe Ave/Warlow Road
 Long Beach CA 90810
 LAT/LONG: 33.8243 / 118.2155

CLIENT: URS Corporation
 CONTACT: Jessica Himebauch
 INQUIRY #: 3167286.5s
 DATE: September 15, 2011 6:28 pm

DETAIL MAP - 3167286.5s



-  Target Property
-  Sites at elevations higher than or equal to the target property
-  Sites at elevations lower than the target property
-  Manufactured Gas Plants
-  Sensitive Receptors
-  National Priority List Sites
-  Dept. Defense Sites
-  Indian Reservations BIA
-  Areas of Concern
-  Oil & Gas pipelines from USGS
-  100-year flood zone
-  500-year flood zone

This report includes Interactive Map Layers to display and/or hide map information. The legend includes only those icons for the default map view.

SITE NAME: 710 Arterial Intersection 146
 ADDRESS: Santa Fe Ave/Warlow Road
 Long Beach CA 90810
 LAT/LONG: 33.8243 / 118.2155

CLIENT: URS Corporation
 CONTACT: Jessica Himebauch
 INQUIRY #: 3167286.5s
 DATE: September 15, 2011 6:29 pm

MAP FINDINGS SUMMARY

Database	Target Property	Search Distance (Miles)	< 1/8	1/8 - 1/4	1/4 - 1/2	1/2 - 1	> 1	Total Plotted
STANDARD ENVIRONMENTAL RECORDS								
<i>Federal NPL site list</i>								
NPL		1.000	0	0	0	0	NR	0
Proposed NPL		1.000	0	0	0	0	NR	0
NPL LIENS		TP	NR	NR	NR	NR	NR	0
<i>Federal Delisted NPL site list</i>								
Delisted NPL		1.000	0	0	0	0	NR	0
<i>Federal CERCLIS list</i>								
CERCLIS		0.500	0	0	1	NR	NR	1
FEDERAL FACILITY		1.000	0	0	0	0	NR	0
<i>Federal CERCLIS NFRAP site List</i>								
CERC-NFRAP		0.500	0	0	0	NR	NR	0
<i>Federal RCRA CORRACTS facilities list</i>								
CORRACTS		1.000	0	0	1	1	NR	2
<i>Federal RCRA non-CORRACTS TSD facilities list</i>								
RCRA-TSDF		0.500	0	0	1	NR	NR	1
<i>Federal RCRA generators list</i>								
RCRA-LQG		0.250	1	0	NR	NR	NR	1
RCRA-SQG		0.250	1	2	NR	NR	NR	3
RCRA-CESQG		0.250	0	0	NR	NR	NR	0
<i>Federal institutional controls / engineering controls registries</i>								
US ENG CONTROLS		0.500	0	0	0	NR	NR	0
US INST CONTROL		0.500	0	0	0	NR	NR	0
<i>Federal ERNS list</i>								
ERNS		TP	NR	NR	NR	NR	NR	0
<i>State- and tribal - equivalent NPL</i>								
RESPONSE		1.000	0	0	0	1	NR	1
<i>State- and tribal - equivalent CERCLIS</i>								
ENVIROSTOR		1.000	0	0	1	6	NR	7
<i>State and tribal landfill and/or solid waste disposal site lists</i>								
SWF/LF		0.500	1	0	0	NR	NR	1
<i>State and tribal leaking storage tank lists</i>								
LUST		0.500	2	1	0	NR	NR	3
SLIC		0.500	0	0	0	NR	NR	0

MAP FINDINGS SUMMARY

Database	Target Property	Search Distance (Miles)	< 1/8	1/8 - 1/4	1/4 - 1/2	1/2 - 1	> 1	Total Plotted
INDIAN LUST		0.500	0	0	0	NR	NR	0
State and tribal registered storage tank lists								
UST		0.250	7	4	NR	NR	NR	11
AST		0.250	0	0	NR	NR	NR	0
INDIAN UST		0.250	0	0	NR	NR	NR	0
FEMA UST		0.250	0	0	NR	NR	NR	0
State and tribal voluntary cleanup sites								
VCP		0.500	0	0	0	NR	NR	0
INDIAN VCP		0.500	0	0	0	NR	NR	0
ADDITIONAL ENVIRONMENTAL RECORDS								
Local Brownfield lists								
US BROWNFIELDS		0.500	0	0	0	NR	NR	0
Local Lists of Landfill / Solid Waste Disposal Sites								
ODI		0.500	0	0	0	NR	NR	0
DEBRIS REGION 9		0.500	0	0	0	NR	NR	0
WMUDS/SWAT		0.500	0	0	0	NR	NR	0
SWRCY		0.500	0	0	0	NR	NR	0
HAULERS		TP	NR	NR	NR	NR	NR	0
INDIAN ODI		0.500	0	0	0	NR	NR	0
Local Lists of Hazardous waste / Contaminated Sites								
US CDL		TP	NR	NR	NR	NR	NR	0
HIST Cal-Sites		1.000	0	0	0	1	NR	1
SCH		0.250	0	0	NR	NR	NR	0
Toxic Pits		1.000	0	0	0	0	NR	0
AOCONCERN		1.000	0	0	0	0	NR	0
CDL		TP	NR	NR	NR	NR	NR	0
US HIST CDL		TP	NR	NR	NR	NR	NR	0
Local Lists of Registered Storage Tanks								
CA FID UST		0.250	3	5	NR	NR	NR	8
HIST UST		0.250	3	5	NR	NR	NR	8
SWEEPS UST		0.250	3	6	NR	NR	NR	9
Local Land Records								
LIENS 2		TP	NR	NR	NR	NR	NR	0
LUCIS		0.500	0	0	0	NR	NR	0
LIENS		TP	NR	NR	NR	NR	NR	0
DEED		0.500	0	0	0	NR	NR	0
Records of Emergency Release Reports								
HMIRS		TP	NR	NR	NR	NR	NR	0
CHMIRS		TP	NR	NR	NR	NR	NR	0

MAP FINDINGS SUMMARY

Database	Target Property	Search Distance (Miles)	< 1/8	1/8 - 1/4	1/4 - 1/2	1/2 - 1	> 1	Total Plotted
LDS		TP	NR	NR	NR	NR	NR	0
MCS		TP	NR	NR	NR	NR	NR	0
Other Ascertainable Records								
RCRA-NonGen		0.250	0	0	NR	NR	NR	0
DOT OPS		TP	NR	NR	NR	NR	NR	0
DOD		1.000	0	0	0	0	NR	0
FUDS		1.000	0	0	0	1	NR	1
CONSENT		1.000	0	0	0	0	NR	0
ROD		1.000	0	0	0	0	NR	0
UMTRA		0.500	0	0	0	NR	NR	0
MINES		0.250	0	0	NR	NR	NR	0
TRIS		TP	NR	NR	NR	NR	NR	0
TSCA		TP	NR	NR	NR	NR	NR	0
FTTS		TP	NR	NR	NR	NR	NR	0
HIST FTTS		TP	NR	NR	NR	NR	NR	0
SSTS		TP	NR	NR	NR	NR	NR	0
ICIS		TP	NR	NR	NR	NR	NR	0
PADS		TP	NR	NR	NR	NR	NR	0
MLTS		TP	NR	NR	NR	NR	NR	0
RADINFO		TP	NR	NR	NR	NR	NR	0
FINDS		TP	NR	NR	NR	NR	NR	0
RAATS		TP	NR	NR	NR	NR	NR	0
CA BOND EXP. PLAN		1.000	0	0	0	1	NR	1
NPDES		TP	NR	NR	NR	NR	NR	0
WDS		TP	NR	NR	NR	NR	NR	0
Cortese		0.500	0	0	0	NR	NR	0
HIST CORTESE		0.500	2	0	0	NR	NR	2
Notify 65		1.000	0	0	0	0	NR	0
LA Co. Site Mitigation		TP	NR	NR	NR	NR	NR	0
DRYCLEANERS		0.250	0	0	NR	NR	NR	0
WIP		0.250	0	0	NR	NR	NR	0
LOS ANGELES CO. HMS		TP	NR	NR	NR	NR	NR	0
HAZNET		TP	NR	NR	NR	NR	NR	0
EMI		TP	NR	NR	NR	NR	NR	0
INDIAN RESERV		1.000	0	0	0	0	NR	0
SCRD DRYCLEANERS		0.500	0	0	0	NR	NR	0
FINANCIAL ASSURANCE		TP	NR	NR	NR	NR	NR	0
HWP		1.000	0	0	1	0	NR	1
HWT		0.250	0	0	NR	NR	NR	0
COAL ASH EPA		0.500	0	0	0	NR	NR	0
PCB TRANSFORMER		TP	NR	NR	NR	NR	NR	0
PROC		0.500	0	0	0	NR	NR	0
MWMP		0.250	0	0	NR	NR	NR	0
COAL ASH DOE		TP	NR	NR	NR	NR	NR	0
EDR PROPRIETARY RECORDS								
EDR Proprietary Records								
Manufactured Gas Plants		1.000	0	0	0	0	NR	0

MAP FINDINGS SUMMARY

<u>Database</u>	<u>Target Property</u>	<u>Search Distance (Miles)</u>	<u>< 1/8</u>	<u>1/8 - 1/4</u>	<u>1/4 - 1/2</u>	<u>1/2 - 1</u>	<u>> 1</u>	<u>Total Plotted</u>
EDR Historical Auto Stations		0.250	6	0	NR	NR	NR	6
EDR Historical Cleaners		0.250	1	0	NR	NR	NR	1

NOTES:

TP = Target Property

NR = Not Requested at this Search Distance

Sites may be listed in more than one database

Map ID
Direction
Distance
Elevation

MAP FINDINGS

Site

Database(s)

EDR ID Number
EPA ID Number

A1 **SHELL #204-4482-6307**
< 1/8 **1700 WARDLOW RD W**
0.001 mi. **LONG BEACH, CA 90810**
5 ft. **Site 1 of 12 in cluster A**

HIST CORTESE **S102437013**
LUST **N/A**

Relative: **CORTESE:**
Equal Region: **CORTESE**
 Facility County Code: **19**
Actual: Reg By: **LTNKA**
31 ft. Reg Id: **053095-19**

LUST:
Region: **STATE**
Global Id: **T0603700084**
Latitude: **33.824045**
Longitude: **-118.215852**
Case Type: **LUST Cleanup Site**
Status: **Completed - Case Closed**
Status Date: **09/06/1996**
Lead Agency: **LOS ANGELES RWQCB (REGION 4)**
Case Worker: **YR**
Local Agency: **LONG BEACH/SIGNAL HILL, CITIES OF**
RB Case Number: **053095-19**
LOC Case Number: **Not reported**
File Location: **Not reported**
Potential Media Affect: **Aquifer used for drinking water supply**
Potential Contaminants of Concern: **Gasoline**
Site History: **Not reported**

[Click here to access the California GeoTracker records for this facility:](#)

LUST:
Global Id: **T0603700084**
Contact Type: **Regional Board Caseworker**
Contact Name: **YUE RONG**
Organization Name: **LOS ANGELES RWQCB (REGION 4)**
Address: **320 W. 4TH ST., SUITE 200**
City: **Los Angeles**
Email: **yrong@waterboards.ca.gov**
Phone Number: **Not reported**

Global Id: **T0603700084**
Contact Type: **Local Agency Caseworker**
Contact Name: **CARMEN PIRO**
Organization Name: **LONG BEACH/SIGNAL HILL, CITIES OF**
Address: **2525 GRAND AVE.**
City: **LONG BEACH**
Email: **carmen_piro@longbeach.gov**
Phone Number: **5625704137**

LUST:
Global Id: **T0603700084**
Action Type: **Other**
Date: **1950-01-01 00:00:00**
Action: **Leak Reported**

Global Id: **T0603700084**
Action Type: **Other**

Map ID
Direction
Distance
Elevation

MAP FINDINGS

Site

Database(s)

EDR ID Number
EPA ID Number

SHELL #204-4482-6307 (Continued)

S102437013

Date: 1950-01-01 00:00:00
Action: Leak Discovery

LUST REG 4:

Region: 4
Regional Board: 04
County: Los Angeles
facid: 053095-19
Status: Case Closed
Substance: Gasoline
Substance Quantity: Not reported
Local Case No: Not reported
Case Type: Groundwater
Abatement Method Used at the Site: Excavate and Dispose
Global ID: T0603700084
W Global ID: Not reported
Staff: UNK
Local Agency: 19060
Cross Street: SANTA FE AVE
Enforcement Type: Not reported
Date Leak Discovered: 6/10/1994
Date Leak First Reported: 4/30/1995
Date Leak Record Entered: 5/30/1995
Date Confirmation Began: Not reported
Date Leak Stopped: Not reported
Date Case Last Changed on Database: 9/14/1999
Date the Case was Closed: 9/6/1996
How Leak Discovered: Subsurface Monitoring
How Leak Stopped: Not reported
Cause of Leak: UNK
Leak Source: Tank
Operator: Not reported
Water System: Not reported
Well Name: Not reported
Approx. Dist To Production Well (ft): 2880.7900796817423172221410473
Source of Cleanup Funding: Tank
Preliminary Site Assessment Workplan Submitted: Not reported
Preliminary Site Assessment Began: Not reported
Pollution Characterization Began: 4/30/1995
Remediation Plan Submitted: Not reported
Remedial Action Underway: Not reported
Post Remedial Action Monitoring Began: Not reported
Enforcement Action Date: Not reported
Historical Max MTBE Date: Not reported
Hist Max MTBE Conc in Groundwater: Not reported
Hist Max MTBE Conc in Soil: Not reported
Significant Interim Remedial Action Taken: Not reported
GW Qualifier: Not reported
Soil Qualifier: Not reported
Organization: Not reported
Owner Contact: Not reported
Responsible Party: SHELL OIL PRODUCTS CO
RP Address: P.O. BOX 25370, SANTA ANA CA 92799
Program: LUST
Lat/Long: 33.8241841 / -1
Local Agency Staff: Not reported

Map ID
Direction
Distance
Elevation

MAP FINDINGS

Site

Database(s)

EDR ID Number
EPA ID Number

SHELL #204-4482-6307 (Continued)

S102437013

Beneficial Use: Not reported
Priority: Not reported
Cleanup Fund Id: Not reported
Suspended: Not reported
Assigned Name: Not reported
Summary: 10/16/96 TRANSMITTAL OF FINAL G/W MONITORING DATA; 9/14/99 TRANSMITTAL OF LABORATORY RESULTS

A2
SW
< 1/8
0.002 mi.
11 ft.

SALA JOHN KALLA
1700 W WARDLOW RD
LONG BEACH, CA 90810

HIST UST **U001566250**
N/A

Site 2 of 12 in cluster A

Relative:
Equal

HIST UST:
Region: STATE
Facility ID: 00000050827
Facility Type: Gas Station
Other Type: Not reported
Total Tanks: 0005
Contact Name: Not reported
Telephone: 2134271186
Owner Name: SHELL OIL COMPANY
Owner Address: P.O. BOX 4848
Owner City,St,Zip: ANAHEIM, CA 92803

Actual:
31 ft.

Tank Num: 001
Container Num: 1
Year Installed: 1969
Tank Capacity: 00006000
Tank Used for: PRODUCT
Type of Fuel: UNLEADED
Tank Construction: 1/4 inches
Leak Detection: Stock Inventor, 10

Tank Num: 002
Container Num: 2
Year Installed: 1969
Tank Capacity: 00006000
Tank Used for: PRODUCT
Type of Fuel: UNLEADED
Tank Construction: 1/4 inches
Leak Detection: Stock Inventor, 10

Tank Num: 003
Container Num: 3
Year Installed: 1969
Tank Capacity: 00000550
Tank Used for: WASTE
Type of Fuel: WASTE OIL
Tank Construction: 12 gauge
Leak Detection: Stock Inventor, 10

Tank Num: 004
Container Num: 4
Year Installed: 1970
Tank Capacity: 00006000
Tank Used for: PRODUCT

Map ID
Direction
Distance
Elevation

MAP FINDINGS

Site

Database(s)

EDR ID Number
EPA ID Number

SALA JOHN KALLA (Continued)

U001566250

Type of Fuel: REGULAR
Tank Construction: 1/4 inches
Leak Detection: Stock Inventor, 10

Tank Num: 005
Container Num: 5
Year Installed: 1970
Tank Capacity: 00008000
Tank Used for: PRODUCT
Type of Fuel: PREMIUM
Tank Construction: 1/4 inches
Leak Detection: Stock Inventor, 10

A3
SW
< 1/8
0.002 mi.
11 ft.

SHELL OIL CO
1700 W. WARDLOW ROAD
LONG BEACH, CA 90810

RCRA-SQG 1000288399
CAD981405186

Site 3 of 12 in cluster A

Relative:
Equal

RCRA-SQG:

Date form received by agency: 04/08/1998
Facility name: SHELL OIL CO
Facility address: 1700 W. WARDLOW ROAD
LONG BEACH, CA 90810
EPA ID: CAD981405186
Mailing address: P O BOX 4453
HOUSTON, TX 772104453
Contact: SONDRA BIENVENU
Contact address: P O BOX 4453
HOUSTON, TX 772104453

Actual:
31 ft.

Contact country: US
Contact telephone: (713) 241-2258
Contact email: Not reported
EPA Region: 09
Land type: Private
Classification: Small Small Quantity Generator
Description: Handler: generates more than 100 and less than 1000 kg of hazardous waste during any calendar month and accumulates less than 6000 kg of hazardous waste at any time; or generates 100 kg or less of hazardous waste during any calendar month, and accumulates more than 1000 kg of hazardous waste at any time

Owner/Operator Summary:

Owner/operator name: NOT REQUIRED
Owner/operator address: NOT REQUIRED
NOT REQUIRED, ME 99999
Owner/operator country: Not reported
Owner/operator telephone: (415) 555-1212
Legal status: Private
Owner/Operator Type: Operator
Owner/Op start date: Not reported
Owner/Op end date: Not reported

Owner/operator name: EQUILON ENTERPRISES LLC
Owner/operator address: P O BOX 4453
HOUSTON, TX 77210
Owner/operator country: Not reported

Map ID
Direction
Distance
Elevation

MAP FINDINGS

Site

Database(s)

EDR ID Number
EPA ID Number

SHELL OIL CO (Continued)

1000288399

Owner/operator telephone: (713) 241-2258
Legal status: Private
Owner/Operator Type: Owner
Owner/Op start date: Not reported
Owner/Op end date: Not reported

Handler Activities Summary:

U.S. importer of hazardous waste: No
Mixed waste (haz. and radioactive): No
Recycler of hazardous waste: No
Transporter of hazardous waste: No
Treater, storer or disposer of HW: No
Underground injection activity: No
On-site burner exemption: No
Furnace exemption: No
Used oil fuel burner: No
Used oil processor: No
User oil refiner: No
Used oil fuel marketer to burner: No
Used oil Specification marketer: No
Used oil transfer facility: No
Used oil transporter: No

Historical Generators:

Date form received by agency: 09/01/1996
Facility name: SHELL OIL CO
Classification: Small Quantity Generator

Hazardous Waste Summary:

Waste code: D001
Waste name: IGNITABLE HAZARDOUS WASTES ARE THOSE WASTES WHICH HAVE A FLASHPOINT OF LESS THAN 140 DEGREES FAHRENHEIT AS DETERMINED BY A PENSKEY-MARTENS CLOSED CUP FLASH POINT TESTER. ANOTHER METHOD OF DETERMINING THE FLASH POINT OF A WASTE IS TO REVIEW THE MATERIAL SAFETY DATA SHEET, WHICH CAN BE OBTAINED FROM THE MANUFACTURER OR DISTRIBUTOR OF THE MATERIAL. LACQUER THINNER IS AN EXAMPLE OF A COMMONLY USED SOLVENT WHICH WOULD BE CONSIDERED AS IGNITABLE HAZARDOUS WASTE.

Waste code: D018
Waste name: BENZENE

Violation Status: No violations found

Evaluation Action Summary:

Evaluation date: 08/10/1993
Evaluation: COMPLIANCE EVALUATION INSPECTION ON-SITE
Area of violation: Not reported
Date achieved compliance: Not reported
Evaluation lead agency: State Contractor/Grantee

Map ID
 Direction
 Distance
 Elevation

MAP FINDINGS

Site

Database(s)

EDR ID Number
 EPA ID Number

A4
SW
 < 1/8
 0.002 mi.
 11 ft.

STEVE S SHELL SERVICE
1700 W WARDLOW RD
LONG BEACH, CA

EDR Historical Auto Stations

1009016599
N/A

Site 4 of 12 in cluster A

Relative:
Equal

EDR Historical Auto Stations:

Name: STEVE S SHELL SERVICE
 Year: 1969
 Type: GASOLINE STATIONS

Actual:
31 ft.

Name: STEVE S SHELL SERVICE
 Year: 1969
 Type: GASOLINE STATIONS

A5
SW
 < 1/8
 0.002 mi.
 11 ft.

G&M OIL CO #68
1700 W WARDLOW RD
LONG BEACH, CA 90810

CA FID UST
SWEEPS UST
HAZNET

S101618180
N/A

Site 5 of 12 in cluster A

Relative:
Equal

CA FID UST:

Facility ID: 19020597
 Regulated By: UTNKA
 Regulated ID: 00050827
 Cortese Code: Not reported
 SIC Code: Not reported
 Facility Phone: 2134271186
 Mail To: Not reported
 Mailing Address: 1700 W WARDLOW RD
 Mailing Address 2: Not reported
 Mailing City,St,Zip: LONG BEACH 90810
 Contact: Not reported
 Contact Phone: Not reported
 DUNs Number: Not reported
 NPDES Number: Not reported
 EPA ID: Not reported
 Comments: Not reported
 Status: Active

Actual:
31 ft.

SWEEPS UST:

Status: A
 Comp Number: 50827
 Number: 2
 Board Of Equalization: 44-000074
 Ref Date: 06-21-93
 Act Date: 04-18-94
 Created Date: 02-29-88
 Tank Status: A
 Owner Tank Id: 1
 Swrcb Tank Id: 19-060-050827-000001
 Actv Date: 07-01-85
 Capacity: 6000
 Tank Use: M.V. FUEL
 Stg: P
 Content: REG UNLEADED
 Number Of Tanks: 5

Status: A

Map ID
Direction
Distance
Elevation

MAP FINDINGS

Site

Database(s)

EDR ID Number
EPA ID Number

G&M OIL CO #68 (Continued)

S101618180

Comp Number: 50827
Number: 2
Board Of Equalization: 44-000074
Ref Date: 06-21-93
Act Date: 04-18-94
Created Date: 02-29-88
Tank Status: A
Owner Tank Id: 2
Swrcb Tank Id: 19-060-050827-000002
Actv Date: 11-05-92
Capacity: 6000
Tank Use: M.V. FUEL
Stg: P
Content: REG UNLEADED
Number Of Tanks: Not reported

Status: A
Comp Number: 50827
Number: 2
Board Of Equalization: 44-000074
Ref Date: 06-21-93
Act Date: 04-18-94
Created Date: 02-29-88
Tank Status: A
Owner Tank Id: 3
Swrcb Tank Id: 19-060-050827-000003
Actv Date: 11-05-92
Capacity: 6000
Tank Use: M.V. FUEL
Stg: P
Content: PRM UNLEADED
Number Of Tanks: Not reported

Status: A
Comp Number: 50827
Number: 2
Board Of Equalization: 44-000074
Ref Date: 06-21-93
Act Date: 04-18-94
Created Date: 02-29-88
Tank Status: A
Owner Tank Id: 4
Swrcb Tank Id: 19-060-050827-000004
Actv Date: 11-05-92
Capacity: 6000
Tank Use: M.V. FUEL
Stg: P
Content: REG UNLEADED
Number Of Tanks: Not reported

Status: A
Comp Number: 50827
Number: 2
Board Of Equalization: 44-000074
Ref Date: 06-21-93
Act Date: 04-18-94
Created Date: 02-29-88

Map ID
Direction
Distance
Elevation

MAP FINDINGS

Site

Database(s)

EDR ID Number
EPA ID Number

G&M OIL CO #68 (Continued)

S101618180

Tank Status: A
Owner Tank Id: 5
Swrcb Tank Id: 19-060-050827-000005
Actv Date: 11-05-92
Capacity: 8000
Tank Use: M.V. FUEL
Stg: P
Content: REG UNLEADED
Number Of Tanks: Not reported

HAZNET:

Year: 2010
Gepaid: CAL000223663
Contact: ANDREA MUNOZ, COMPLIANCE MANAGER
Telephone: 7143754700
Mailing Name: Not reported
Mailing Address: 16868 A ST
Mailing City,St,Zip: HUNTINGTON BEACH, CA 926474831
Gen County: Not reported
TSD EPA ID: CAD981696420
TSD County: Not reported
Waste Category: Other organic solids
Disposal Method: STORAGE, BULKING, AND/OR TRANSFER OFF SITE--NO TREATMENT/RECOVERY (H010-H129) OR (H131-H135)
Tons: 0.105
Facility County: Los Angeles

Year: 2010
Gepaid: CAL000223663
Contact: ANDREA MUNOZ, COMPLIANCE MANAGER
Telephone: 7143754700
Mailing Name: Not reported
Mailing Address: 16868 A ST
Mailing City,St,Zip: HUNTINGTON BEACH, CA 926474831
Gen County: Not reported
TSD EPA ID: CAD981696420
TSD County: Not reported
Waste Category: Other organic solids
Disposal Method: STORAGE, BULKING, AND/OR TRANSFER OFF SITE--NO TREATMENT/RECOVERY (H010-H129) OR (H131-H135)
Tons: 0.11
Facility County: Los Angeles

Year: 2009
Gepaid: CAL000223663
Contact: JIM SMITH, COMPLIANCE MANAGER
Telephone: 7143754700
Mailing Name: Not reported
Mailing Address: 16868 A ST
Mailing City,St,Zip: HUNTINGTON BEACH, CA 926470000
Gen County: Los Angeles
TSD EPA ID: CAD981696420
TSD County: Los Angeles
Waste Category: Unspecified aqueous solution
Disposal Method: STORAGE, BULKING, AND/OR TRANSFER OFF SITE--NO TREATMENT/RECOVERY (H010-H129) OR (H131-H135)
Tons: 0.084

Map ID
Direction
Distance
Elevation

MAP FINDINGS

Site

Database(s)

EDR ID Number
EPA ID Number

G&M OIL CO #68 (Continued)

S101618180

Facility County: Los Angeles

Year: 2009
Gepaid: CAL000223663
Contact: JIM SMITH, COMPLIANCE MANAGER
Telephone: 7143754700
Mailing Name: Not reported
Mailing Address: 16868 A ST
Mailing City,St,Zip: HUNTINGTON BEACH, CA 926470000
Gen County: Los Angeles
TSD EPA ID: CAD028409019
TSD County: Los Angeles
Waste Category: Unspecified aqueous solution
Disposal Method: STORAGE, BULKING, AND/OR TRANSFER OFF SITE--NO TREATMENT/RECOVERY (H010-H129) OR (H131-H135)
Tons: 0.231
Facility County: Los Angeles

Year: 2008
Gepaid: CAL000223663
Contact: JIM SMITH, COMPLIANCE MANAGER
Telephone: 7143754700
Mailing Name: Not reported
Mailing Address: 16868 A ST
Mailing City,St,Zip: HUNTINGTON BEACH, CA 926470000
Gen County: Los Angeles
TSD EPA ID: CAT080013352
TSD County: Los Angeles
Waste Category: Tank bottom waste
Disposal Method: OTHER RECOVERY OF RECLAMATION FOR REUSE INCLUDING ACID REGENERATION, ORGANICS RECOVERY ECT
Tons: 0.3336
Facility County: Los Angeles

[Click this hyperlink](#) while viewing on your computer to access 9 additional CA_HAZNET: record(s) in the EDR Site Report.

A6
SW
< 1/8
0.002 mi.
11 ft.

G & M OIL #68 (3 D/W O-C)
1700 W WARDLOW RD
LONG BEACH, CA
Site 6 of 12 in cluster A

UST U003854915
N/A

Relative:
Equal

LONG BEACH UST:
Region: LONG BEACH
Tank Code: Dual Walled
Tank Test: Dual Walled
Leak Test: Not reported

Actual:
31 ft.

MAP FINDINGS

Map ID
Direction
Distance
Elevation

Site

Database(s)

EDR ID Number
EPA ID Number

A7
SW
< 1/8
0.002 mi.
11 ft.

SHELL WESTERN E&P INC.
, CA
Site 7 of 12 in cluster A

FINDS **1006832271**
UST **N/A**

Relative:
Equal

FINDS:

Registry ID: 110013928447

Actual:
31 ft.

Environmental Interest/Information System

The NEI (National Emissions Inventory) database contains information on stationary and mobile sources that emit criteria air pollutants and their precursors, as well as hazardous air pollutants (HAPs).

UST:

Facility ID: 5021
Latitude: 33.82428
Longitude: -118.21557

VENTURA CO. UST:

Facility ID: D970

A8
NNW
< 1/8
0.008 mi.
40 ft.

COOK & COOLEY INC
1701 W WARDLOW RD
LONG BEACH, CA 90810
Site 8 of 12 in cluster A

HIST UST **U001566221**
N/A

Relative:
Equal

HIST UST:

Region: STATE
Facility ID: 00000006549
Facility Type: Gas Station
Other Type: Not reported
Total Tanks: 0003
Contact Name: R.T. BODAMER
Telephone: 2135493161
Owner Name: COOK & COOLEY INC
Owner Address: 1701 W. WARDLOW ROAD
Owner City,St,Zip: LONG BEACH, CA 90810

Actual:
31 ft.

Tank Num: 001
Container Num: 2
Year Installed: Not reported
Tank Capacity: 00009940
Tank Used for: PRODUCT
Type of Fuel: DIESEL
Tank Construction: Not reported
Leak Detection: Visual, None

Tank Num: 002
Container Num: 3
Year Installed: Not reported
Tank Capacity: 00005000
Tank Used for: PRODUCT
Type of Fuel: UNLEADED
Tank Construction: Not reported
Leak Detection: Visual, None

Map ID
Direction
Distance
Elevation

MAP FINDINGS

Site

Database(s)

EDR ID Number
EPA ID Number

COOK & COOLEY INC (Continued)

U001566221

Tank Num: 003
Container Num: 1
Year Installed: Not reported
Tank Capacity: 00000280
Tank Used for: WASTE
Type of Fuel: WASTE OIL
Tank Construction: Not reported
Leak Detection: Visual, None

**A9
NNW
< 1/8
0.008 mi.
40 ft.**

**SUPREME OIL CO.
1701 W WARDLOW RD
LONG BEACH, CA 90810
Site 9 of 12 in cluster A**

**CA FID UST
SWEEPS UST
HAZNET**

**S101618169
N/A**

**Relative:
Equal**

CA FID UST:
Facility ID: 19017085
Regulated By: UTNKA
Regulated ID: 00006549
Cortese Code: Not reported
SIC Code: Not reported
Facility Phone: 2135493161
Mail To: Not reported
Mailing Address: 1701 W WARDLOW RD
Mailing Address 2: Not reported
Mailing City,St,Zip: LONG BEACH 90810
Contact: Not reported
Contact Phone: Not reported
DUNs Number: Not reported
NPDES Number: Not reported
EPA ID: Not reported
Comments: Not reported
Status: Active

**Actual:
31 ft.**

SWEEPS UST:

Status: A
Comp Number: 6549
Number: 9
Board Of Equalization: 44-011388
Ref Date: 07-01-85
Act Date: Not reported
Created Date: 02-29-88
Tank Status: A
Owner Tank Id: 2
Swrcb Tank Id: 19-060-006549-000001
Actv Date: 07-01-85
Capacity: 9940
Tank Use: M.V. FUEL
Stg: P
Content: DIESEL
Number Of Tanks: 3

Status: A
Comp Number: 6549
Number: 9
Board Of Equalization: 44-011388
Ref Date: 07-01-85

Map ID
Direction
Distance
Elevation

MAP FINDINGS

Site

Database(s)

EDR ID Number
EPA ID Number

SUPREME OIL CO. (Continued)

S101618169

Act Date: Not reported
Created Date: 02-29-88
Tank Status: A
Owner Tank Id: 3
Swrcb Tank Id: 19-060-006549-000002
Actv Date: 07-01-85
Capacity: 5000
Tank Use: M.V. FUEL
Stg: P
Content: REG UNLEADED
Number Of Tanks: Not reported

Status: A
Comp Number: 6549
Number: 9
Board Of Equalization: 44-011388
Ref Date: 07-01-85
Act Date: Not reported
Created Date: 02-29-88
Tank Status: A
Owner Tank Id: 1
Swrcb Tank Id: 19-060-006549-000003
Actv Date: 07-01-85
Capacity: 280
Tank Use: OIL
Stg: W
Content: WASTE OIL
Number Of Tanks: Not reported

HAZNET:

Year: 2004
Gepaid: CAL000237937
Contact: GARTH DAVIS
Telephone: 6195425020
Mailing Name: Not reported
Mailing Address: PO BOX 84717
Mailing City,St,Zip: SAN DIEGO, CA 921380000
Gen County: Los Angeles
TSD EPA ID: CAD028409019
TSD County: Los Angeles
Waste Category: Aqueous solution with total organic residues less than 10 percent
Disposal Method: T01
Tons: 1.66
Facility County: Not reported

Year: 2003
Gepaid: CAL000237937
Contact: GARTH DAVIS
Telephone: 6195425020
Mailing Name: GARTH DAVIS/SECRETARY TREASURE
Mailing Address: PO BOX 84717
Mailing City,St,Zip: SAN DIEGO, CA 921380000
Gen County: Los Angeles
TSD EPA ID: CAT080033681
TSD County: Los Angeles
Waste Category: Other organic solids
Disposal Method: Not reported

Map ID
Direction
Distance
Elevation

MAP FINDINGS

Site

Database(s)

EDR ID Number
EPA ID Number

SUPREME OIL CO. (Continued)

S101618169

Tons: 0.45
Facility County: Los Angeles

Year: 2003
Gepaid: CAL000237937
Contact: GARTH DAVIS
Telephone: 6195425020
Mailing Name: GARTH DAVIS/SECRETARY TREASURE
Mailing Address: PO BOX 84717
Mailing City,St,Zip: SAN DIEGO, CA 921380000
Gen County: Los Angeles
TSD EPA ID: CAT080013352
TSD County: Los Angeles
Waste Category: Unspecified organic liquid mixture
Disposal Method: Not reported
Tons: 0.06
Facility County: Los Angeles

Year: 2003
Gepaid: CAL000237937
Contact: GARTH DAVIS
Telephone: 6195425020
Mailing Name: GARTH DAVIS/SECRETARY TREASURE
Mailing Address: PO BOX 84717
Mailing City,St,Zip: SAN DIEGO, CA 921380000
Gen County: Los Angeles
TSD EPA ID: CAT080013352
TSD County: Los Angeles
Waste Category: Unspecified oil-containing waste
Disposal Method: R01
Tons: 0.45
Facility County: Los Angeles

Year: 2003
Gepaid: CAL000237937
Contact: GARTH DAVIS
Telephone: 6195425020
Mailing Name: GARTH DAVIS/SECRETARY TREASURE
Mailing Address: PO BOX 84717
Mailing City,St,Zip: SAN DIEGO, CA 921380000
Gen County: Los Angeles
TSD EPA ID: CAT080013352
TSD County: Los Angeles
Waste Category: Unspecified oil-containing waste
Disposal Method: Not reported
Tons: 0.22
Facility County: Los Angeles

[Click this hyperlink](#) while viewing on your computer to access
3 additional CA_HAZNET: record(s) in the EDR Site Report.

Map ID
 Direction
 Distance
 Elevation

MAP FINDINGS

Site

Database(s)

EDR ID Number
 EPA ID Number

A12
North
< 1/8
0.021 mi.
109 ft.

CALTRANS LONG BEACH, W LA RIVER #2
W LOS ANGELES RIVER/AT END OF W. CARSON
LONG BEACH, CA

SWF/LF **S102360866**
N/A

Site 12 of 12 in cluster A

Relative:
Higher

SWF/LF (SWIS):
 Region: STATE
 Facility ID: 19-AK-5002
 Lat/Long: 33.83167 / -118.20572
 Owner Name: Caltrans
 Owner Telephone: 2138970458
 Owner Address: Not reported
 Owner Address2: 120 S. Spring St.
 Owner City,St,Zip: Los Angles, CA 90012
 Operator: Not reported
 Operator Phone: Not reported
 Operator Address: Not reported
 Operator Address2: Not reported
 Operator City,St,Zip: Not reported
 Operator's Status: Closed
 Permit Date: Not reported
 Permit Status: Not reported
 Permitted Acreage: Not reported
 Activity: Solid Waste Disposal Site
 Regulation Status: Unpermitted
 Landuse Name: Rural,Commercial
 GIS Source: Map
 Category: Disposal
 Unit Number: 01
 Inspection Frequency: Annual
 Accepted Waste: Not reported
 Closure Date: Not reported
 Closure Type: Not reported
 Disposal Acreage: 0
 SWIS Num: 19-AK-5002
 Waste Discharge Requirement Num: Not reported
 Program Type: Not reported
 Permitted Throughput with Units: Not reported
 Actual Throughput with Units: Not reported
 Permitted Capacity with Units: Not reported
 Remaining Capacity: 0
 Remaining Capacity with Units: Not reported

Actual:
32 ft.

B13
SSE
< 1/8
0.028 mi.
150 ft.

WEST SIDE CLEANERS
3670 SANTA FE AVE
LONG BEACH, CA

EDR Historical Cleaners **1009142050**
N/A

Site 1 of 3 in cluster B

Relative:
Equal

EDR Historical Cleaners:
 Name: WEST SIDE CLEANERS
 Year: 1963
 Type: CLEANERS AND DYERS

 Name: WEST SIDE CLEANERS
 Year: 1963
 Type: CLEANERS AND DYERS

Actual:
31 ft.

MAP FINDINGS

Map ID Direction Distance Elevation	Site	Database(s)	EDR ID Number EPA ID Number
--	------	-------------	--------------------------------

C14 North < 1/8 0.036 mi. 192 ft.	TURELK, INC 3700 SANTA FE AVE LONG BEACH, CA Site 1 of 3 in cluster C Relative: LONG BEACH UST: Higher Region: LONG BEACH Tank Code: Not reported Actual: Tank Test: Not reported 33 ft. Leak Test: Not reported	UST	U003661434 N/A
--	--	-----	--------------------------

B15 South < 1/8 0.039 mi. 208 ft.	ADVANCED STATIONS INC 3691 SANTA FE AVE LONG BEACH, CA 90745 Site 2 of 3 in cluster B Relative: EDR Historical Auto Stations: Equal Name: ADVANCED STATIONS INC Year: 1955 Actual: Type: Not reported 31 ft.	EDR Historical Auto Stations	1008994071 N/A
--	--	------------------------------	--------------------------

B16 South < 1/8 0.039 mi. 208 ft.	3691 SANTA FE AVE LONG BEACH, CA Site 3 of 3 in cluster B Relative: LONG BEACH UST: Equal Region: LONG BEACH Tank Code: Not reported Actual: Tank Test: Not reported 31 ft. Leak Test: Not reported	UST	U003920261 N/A
--	---	-----	--------------------------

C17 North < 1/8 0.055 mi. 292 ft.	4100 SANTA FE AVE LONG BEACH, CA Site 2 of 3 in cluster C Relative: LONG BEACH UST: Higher Region: LONG BEACH Tank Code: Not reported Actual: Tank Test: Not reported 44 ft. Leak Test: Not reported	UST	U003920262 N/A
--	--	-----	--------------------------

MAP FINDINGS

Map ID Direction Distance Elevation		Database(s)	EDR ID Number EPA ID Number
--	--	-------------	--------------------------------

C18 North < 1/8 0.056 mi. 294 ft.	SOUTH REGION HIGH SCHOOL NO 4 4110 SANTA FE AVE LONG BEACH, CA 90810 Site 3 of 3 in cluster C	RCRA-LQG	1010783675 CAR000189969
--	--	-----------------	--

Relative:
Higher

RCRA-LQG:

Date form received by agency: 02/01/2008

Facility name: SOUTH REGION HIGH SCHOOL NO 4

Facility address: 4110 SANTA FE AVE
LONG BEACH, CA 90810

EPA ID: CAR000189969

Mailing address: 333 S BEAUDRY AVE
LAUSD OEHS 20TH FL
LOS ANGELES, CA 90017

Contact: SOE AUNG

Contact address: 333 S BEAUDRY AVE LAUSD OEHS 20TH FL
LOS ANGELES, CA 90017

Contact country: US

Contact telephone: 213-241-3904

Contact email: SOE.AUNG@LAUSD.NET

EPA Region: 09

Classification: Large Quantity Generator

Description: Handler: generates 1,000 kg or more of hazardous waste during any calendar month; or generates more than 1 kg of acutely hazardous waste during any calendar month; or generates more than 100 kg of any residue or contaminated soil, waste or other debris resulting from the cleanup of a spill, into or on any land or water, of acutely hazardous waste during any calendar month; or generates 1 kg or less of acutely hazardous waste during any calendar month, and accumulates more than 1 kg of acutely hazardous waste at any time; or generates 100 kg or less of any residue or contaminated soil, waste or other debris resulting from the cleanup of a spill, into or on any land or water, of acutely hazardous waste during any calendar month, and accumulates more than 100 kg of that material at any time

Owner/Operator Summary:

Owner/operator name: SOUTH REGION HIGH SCHOOL NO 4

Owner/operator address: Not reported
Not reported

Owner/operator country: Not reported

Owner/operator telephone: Not reported

Legal status: District

Owner/Operator Type: Operator

Owner/Op start date: 01/31/2008

Owner/Op end date: Not reported

Owner/operator name: LOS ANGELES UNIFIED SCHOOL DIST

Owner/operator address: 333 S BEAUDRY AVE
LOS ANGELES, CA 90017

Owner/operator country: US

Owner/operator telephone: Not reported

Legal status: District

Owner/Operator Type: Owner

Owner/Op start date: 01/31/2008

Owner/Op end date: Not reported

Handler Activities Summary:

Map ID
Direction
Distance
Elevation

MAP FINDINGS

Site

Database(s)

EDR ID Number
EPA ID Number

SOUTH REGION HIGH SCHOOL NO 4 (Continued)

1010783675

U.S. importer of hazardous waste: No
Mixed waste (haz. and radioactive): No
Recycler of hazardous waste: No
Transporter of hazardous waste: No
Treater, storer or disposer of HW: No
Underground injection activity: No
On-site burner exemption: No
Furnace exemption: No
Used oil fuel burner: No
Used oil processor: No
User oil refiner: No
Used oil fuel marketer to burner: No
Used oil Specification marketer: No
Used oil transfer facility: No
Used oil transporter: No

Hazardous Waste Summary:

Waste code: D008
Waste name: LEAD

Violation Status: No violations found

D19
South
< 1/8
0.057 mi.
301 ft.

DON & BILL SUPER SERVICE
3656 SANTA FE AVE
LONG BEACH, CA 90745

EDR Historical Auto Stations 1008996052
N/A

Site 1 of 2 in cluster D

Relative:
Lower

EDR Historical Auto Stations:

Name: RICHARDSON LYLE
Year: 1948
Type: GASOLINE AND OIL SERVICE STATIONS

Actual:
30 ft.

Name: RICHARDSON LYLE
Year: 1948
Type: GASOLINE AND OIL SERVICE STATIONS

Name: DOBBY S SERVICE
Year: 1952
Type: GASOLINE STATIONS

Name: DOBBY S SERVICE
Year: 1952
Type: GASOLINE STATIONS

Name: DON & BILL SUPER SERVICE
Year: 1955
Type: Not reported

Map ID
Direction
Distance
Elevation

MAP FINDINGS

Site

Database(s)

EDR ID Number
EPA ID Number

D20
South
< 1/8
0.080 mi.
422 ft.

CULLER ALIGNMENT & BRAKE SHOP
3645 SANTA FE AVE
LONG BEACH, CA

EDR Historical Auto Stations 1009017635
N/A

Site 2 of 2 in cluster D

Relative:
Lower

Actual:
30 ft.

EDR Historical Auto Stations:

Name: CULLER ALIGNMENT & BRAKE SHOP
Year: 1957
Type: AUTOMOBILE REPAIRING

Name: CULLER ALIGNMENT & BRAKE SHOP
Year: 1957
Type: AUTOMOBILE REPAIRING

Name: CULLER ALIGNMENT & BRAKE SHOP
Year: 1963
Type: AUTOMOBILE REPAIRING

E21
South
< 1/8
0.103 mi.
545 ft.

ARCO
3631 SANTA FE AVE
LONG BEACH, CA 90810

HIST UST U001566215
N/A

Site 1 of 5 in cluster E

Relative:
Lower

Actual:
29 ft.

HIST UST:

Region: STATE
Facility ID: 00000066899
Facility Type: Gas Station
Other Type: Not reported
Total Tanks: 0016
Contact Name: RON APPEL/JEFF APPEL
Telephone: 2134263956
Owner Name: UNITED EL SEGUNDO INC.
Owner Address: 3631 SANTA FE AVE
Owner City,St,Zip: LONG BEACH, CA 90810

Tank Num: 001
Container Num: 1
Year Installed: Not reported
Tank Capacity: 00010000
Tank Used for: WASTE
Type of Fuel: 2
Tank Construction: Unkown centimeters
Leak Detection: Visual, Stock Inventor

Tank Num: 002
Container Num: 2
Year Installed: Not reported
Tank Capacity: 00010000
Tank Used for: PRODUCT
Type of Fuel: PREMIUM
Tank Construction: Not reported
Leak Detection: Visual, Stock Inventor, Pressure Test

Tank Num: 003
Container Num: 3
Year Installed: Not reported
Tank Capacity: 00010000
Tank Used for: PRODUCT

Map ID
Direction
Distance
Elevation

MAP FINDINGS

Site

Database(s)

EDR ID Number
EPA ID Number

ARCO (Continued)

U001566215

Type of Fuel: UNLEADED
Tank Construction: Not reported
Leak Detection: Visual, Stock Inventor, Pressure Test

Tank Num: 004
Container Num: 1
Year Installed: 1971
Tank Capacity: 00012000
Tank Used for: WASTE
Type of Fuel: 2
Tank Construction: Unkown centimeters
Leak Detection: Visual, Pressure Test

Tank Num: 005
Container Num: 2
Year Installed: 1971
Tank Capacity: 00012000
Tank Used for: PRODUCT
Type of Fuel: UNLEADED
Tank Construction: Not reported
Leak Detection: Visual, Stock Inventor, Pressure Test

Tank Num: 006
Container Num: 3
Year Installed: 1971
Tank Capacity: 00012000
Tank Used for: PRODUCT
Type of Fuel: UNLEADED
Tank Construction: Not reported
Leak Detection: Visual, Stock Inventor, Pressure Test

Tank Num: 007
Container Num: 4
Year Installed: 1971
Tank Capacity: 00012000
Tank Used for: PRODUCT
Type of Fuel: PREMIUM
Tank Construction: Not reported
Leak Detection: Visual, Stock Inventor, Pressure Test

Tank Num: 008
Container Num: 1
Year Installed: 1983
Tank Capacity: 00020000
Tank Used for: WASTE
Type of Fuel: 1
Tank Construction: Unkown centimeters
Leak Detection: Visual, Stock Inventor, Pressure Test

Tank Num: 009
Container Num: 2
Year Installed: 1983
Tank Capacity: 00020000
Tank Used for: PRODUCT
Type of Fuel: PREMIUM
Tank Construction: Not reported
Leak Detection: Visual, Stock Inventor, Pressure Test

Map ID
Direction
Distance
Elevation

MAP FINDINGS

Site

Database(s)

EDR ID Number
EPA ID Number

ARCO (Continued)

U001566215

Tank Num: 010
Container Num: 3
Year Installed: 1983
Tank Capacity: 00020000
Tank Used for: PRODUCT
Type of Fuel: REGULAR
Tank Construction: Not reported
Leak Detection: Visual, Stock Inventor, Pressure Test

Tank Num: 011
Container Num: 4
Year Installed: 1983
Tank Capacity: 00010000
Tank Used for: PRODUCT
Type of Fuel: DIESEL
Tank Construction: Not reported
Leak Detection: Visual, Stock Inventor, Pressure Test

Tank Num: 012
Container Num: 1
Year Installed: Not reported
Tank Capacity: 00010000
Tank Used for: WASTE
Type of Fuel: 3
Tank Construction: Unkown centimeters
Leak Detection: Visual, Stock Inventor, Pressure Test

Tank Num: 013
Container Num: 2
Year Installed: Not reported
Tank Capacity: 00010000
Tank Used for: PRODUCT
Type of Fuel: UNLEADED
Tank Construction: Not reported
Leak Detection: Visual, Stock Inventor, Pressure Test

Tank Num: 014
Container Num: 3
Year Installed: Not reported
Tank Capacity: 00010000
Tank Used for: PRODUCT
Type of Fuel: REGULAR
Tank Construction: Not reported
Leak Detection: Visual, Stock Inventor, Pressure Test

Tank Num: 015
Container Num: 1
Year Installed: Not reported
Tank Capacity: 00010000
Tank Used for: WASTE
Type of Fuel: 1
Tank Construction: Unkown centimeters
Leak Detection: Visual, Stock Inventor, Pressure Test

Tank Num: 016
Container Num: 1
Year Installed: Not reported

Map ID
Direction
Distance
Elevation

MAP FINDINGS

Site

Database(s)

EDR ID Number
EPA ID Number

ARCO (Continued)

U001566215

Tank Capacity: 00010000
Tank Used for: WASTE
Type of Fuel: 3
Tank Construction: Unkown centimeters
Leak Detection: Visual, Stock Inventor, Pressure Test

E22
South
< 1/8
0.103 mi.
545 ft.

ARCO
3631 SANTA FE AVE
LONG BEACH, CA 90810

CA FID UST S101629834
SWEEPS UST N/A

Site 2 of 5 in cluster E

Relative:
Lower

CA FID UST:
Facility ID: 19037952
Regulated By: UTNKA
Regulated ID: 00066899
Cortese Code: Not reported
SIC Code: Not reported
Facility Phone: 2134263956
Mail To: Not reported
Mailing Address: 3631 SANTA FE AVE
Mailing Address 2: Not reported
Mailing City,St,Zip: LONG BEACH 90810
Contact: Not reported
Contact Phone: Not reported
DUNS Number: Not reported
NPDES Number: Not reported
EPA ID: Not reported
Comments: Not reported
Status: Active

Actual:
29 ft.

SWEEPS UST:

Status: A
Comp Number: 66899
Number: 9
Board Of Equalization: Not reported
Ref Date: 07-01-85
Act Date: Not reported
Created Date: 02-29-88
Tank Status: A
Owner Tank Id: 1
Swrcb Tank Id: 19-060-066899-000012
Actv Date: 07-01-85
Capacity: 10000
Tank Use: M.V. FUEL
Stg: P
Content: REG UNLEADED
Number Of Tanks: Not reported

Status: A
Comp Number: 66899
Number: 9
Board Of Equalization: Not reported
Ref Date: 07-01-85
Act Date: Not reported
Created Date: 02-29-88
Tank Status: A

Map ID
Direction
Distance
Elevation

MAP FINDINGS

Site

Database(s)

EDR ID Number
EPA ID Number

ARCO (Continued)

S101629834

Owner Tank Id: 2
Swrcb Tank Id: 19-060-066899-000013
Actv Date: 07-01-85
Capacity: 10000
Tank Use: M.V. FUEL
Stg: P
Content: REG UNLEADED
Number Of Tanks: Not reported

Status: A
Comp Number: 66899
Number: 9
Board Of Equalization: Not reported
Ref Date: 07-01-85
Act Date: Not reported
Created Date: 02-29-88
Tank Status: A
Owner Tank Id: 3
Swrcb Tank Id: 19-060-066899-000014
Actv Date: 07-01-85
Capacity: 10000
Tank Use: M.V. FUEL
Stg: P
Content: LEADED
Number Of Tanks: Not reported

Status: A
Comp Number: 66899
Number: 9
Board Of Equalization: Not reported
Ref Date: 07-01-85
Act Date: Not reported
Created Date: 02-29-88
Tank Status: A
Owner Tank Id: 1
Swrcb Tank Id: 19-060-066899-000015
Actv Date: 07-01-85
Capacity: 10000
Tank Use: M.V. FUEL
Stg: P
Content: REG UNLEADED
Number Of Tanks: Not reported

Status: A
Comp Number: 66899
Number: 9
Board Of Equalization: Not reported
Ref Date: 07-01-85
Act Date: Not reported
Created Date: 02-29-88
Tank Status: A
Owner Tank Id: 1
Swrcb Tank Id: 19-060-066899-000016
Actv Date: 07-01-85
Capacity: 10000
Tank Use: M.V. FUEL
Stg: P

Map ID
Direction
Distance
Elevation

MAP FINDINGS

Site

Database(s)

EDR ID Number
EPA ID Number

ARCO (Continued)

S101629834

Content: REG UNLEADED
Number Of Tanks: Not reported

Status: A
Comp Number: 66899
Number: 9
Board Of Equalization: Not reported
Ref Date: 07-01-85
Act Date: Not reported
Created Date: 02-29-88
Tank Status: A
Owner Tank Id: 1
Swrcb Tank Id: 19-060-066899-000001
Actv Date: 07-01-85
Capacity: 10000
Tank Use: M.V. FUEL
Stg: P
Content: LEADED
Number Of Tanks: 16

Status: A
Comp Number: 66899
Number: 9
Board Of Equalization: Not reported
Ref Date: 07-01-85
Act Date: Not reported
Created Date: 02-29-88
Tank Status: A
Owner Tank Id: 2
Swrcb Tank Id: 19-060-066899-000002
Actv Date: 07-01-85
Capacity: 10000
Tank Use: M.V. FUEL
Stg: P
Content: REG UNLEADED
Number Of Tanks: Not reported

Status: A
Comp Number: 66899
Number: 9
Board Of Equalization: Not reported
Ref Date: 07-01-85
Act Date: Not reported
Created Date: 02-29-88
Tank Status: A
Owner Tank Id: 3
Swrcb Tank Id: 19-060-066899-000003
Actv Date: 07-01-85
Capacity: 10000
Tank Use: M.V. FUEL
Stg: P
Content: REG UNLEADED
Number Of Tanks: Not reported

Status: A
Comp Number: 66899
Number: 9

Map ID
Direction
Distance
Elevation

MAP FINDINGS

Site

Database(s)

EDR ID Number
EPA ID Number

ARCO (Continued)

S101629834

Board Of Equalization: Not reported
Ref Date: 07-01-85
Act Date: Not reported
Created Date: 02-29-88
Tank Status: A
Owner Tank Id: 1
Swrcb Tank Id: 19-060-066899-000004
Actv Date: 07-01-85
Capacity: 12000
Tank Use: M.V. FUEL
Stg: P
Content: LEADED
Number Of Tanks: Not reported

Status: A
Comp Number: 66899
Number: 9
Board Of Equalization: Not reported
Ref Date: 07-01-85
Act Date: Not reported
Created Date: 02-29-88
Tank Status: A
Owner Tank Id: 2
Swrcb Tank Id: 19-060-066899-000005
Actv Date: 07-01-85
Capacity: 12000
Tank Use: M.V. FUEL
Stg: P
Content: REG UNLEADED
Number Of Tanks: Not reported

Status: A
Comp Number: 66899
Number: 9
Board Of Equalization: Not reported
Ref Date: 07-01-85
Act Date: Not reported
Created Date: 02-29-88
Tank Status: A
Owner Tank Id: 3
Swrcb Tank Id: 19-060-066899-000006
Actv Date: 07-01-85
Capacity: 12000
Tank Use: M.V. FUEL
Stg: P
Content: REG UNLEADED
Number Of Tanks: Not reported

Status: A
Comp Number: 66899
Number: 9
Board Of Equalization: Not reported
Ref Date: 07-01-85
Act Date: Not reported
Created Date: 02-29-88
Tank Status: A
Owner Tank Id: 4

Map ID
Direction
Distance
Elevation

MAP FINDINGS

Site

Database(s)

EDR ID Number
EPA ID Number

ARCO (Continued)

S101629834

Swrcb Tank Id: 19-060-066899-000007
Actv Date: 07-01-85
Capacity: 12000
Tank Use: M.V. FUEL
Stg: P
Content: REG UNLEADED
Number Of Tanks: Not reported

Status: A
Comp Number: 66899
Number: 9
Board Of Equalization: Not reported
Ref Date: 07-01-85
Act Date: Not reported
Created Date: 02-29-88
Tank Status: A
Owner Tank Id: 1
Swrcb Tank Id: 19-060-066899-000008
Actv Date: 07-01-85
Capacity: 20000
Tank Use: M.V. FUEL
Stg: P
Content: REG UNLEADED
Number Of Tanks: Not reported

Status: A
Comp Number: 66899
Number: 9
Board Of Equalization: Not reported
Ref Date: 07-01-85
Act Date: Not reported
Created Date: 02-29-88
Tank Status: A
Owner Tank Id: 2
Swrcb Tank Id: 19-060-066899-000009
Actv Date: 07-01-85
Capacity: 20000
Tank Use: M.V. FUEL
Stg: P
Content: REG UNLEADED
Number Of Tanks: Not reported

Status: A
Comp Number: 66899
Number: 9
Board Of Equalization: Not reported
Ref Date: 07-01-85
Act Date: Not reported
Created Date: 02-29-88
Tank Status: A
Owner Tank Id: 3
Swrcb Tank Id: 19-060-066899-000010
Actv Date: 07-01-85
Capacity: 20000
Tank Use: M.V. FUEL
Stg: P
Content: LEADED

Map ID
Direction
Distance
Elevation

MAP FINDINGS

Site

Database(s)

EDR ID Number
EPA ID Number

ARCO (Continued)

S101629834

Number Of Tanks: Not reported

Status: A
Comp Number: 66899
Number: 9
Board Of Equalization: Not reported
Ref Date: 07-01-85
Act Date: Not reported
Created Date: 02-29-88
Tank Status: A
Owner Tank Id: 4
Swrcb Tank Id: 19-060-066899-000011
Actv Date: 07-01-85
Capacity: 10000
Tank Use: M.V. FUEL
Stg: P
Content: DIESEL
Number Of Tanks: Not reported

E23
South
< 1/8
0.103 mi.
545 ft.

SANESCO #5
3631 SANTA FE AVE
LONG BEACH, CA 90810

HIST CORTESE **S102439629**
LUST **N/A**

Site 3 of 5 in cluster E

Relative:
Lower

CORTESE:
Region: CORTESE
Facility County Code: 19
Actual:
Reg By: LTNKA
Reg Id: 908100161

29 ft.

LUST:
Region: STATE
Global Id: T0603701910
Latitude: 33.8226221
Longitude: -118.2155813
Case Type: LUST Cleanup Site
Status: Open - Site Assessment
Status Date: 10/16/2007
Lead Agency: LOS ANGELES RWQCB (REGION 4)
Case Worker: MB
Local Agency: LONG BEACH/SIGNAL HILL, CITIES OF
RB Case Number: 908100161
LOC Case Number: Not reported
File Location: Regional Board
Potential Media Affect: Aquifer used for drinking water supply
Potential Contaminants of Concern: Gasoline
Site History: Not reported

Click here to access the California GeoTracker records for this facility:

LUST:
Global Id: T0603701910
Contact Type: Local Agency Caseworker
Contact Name: CARMEN PIRO
Organization Name: LONG BEACH/SIGNAL HILL, CITIES OF
Address: 2525 GRAND AVE.
City: LONG BEACH

Map ID
Direction
Distance
Elevation

MAP FINDINGS

Site

Database(s)

EDR ID Number
EPA ID Number

SANESCO #5 (Continued)

S102439629

Email: carmen_piro@longbeach.gov
Phone Number: 5625704137

Global Id: T0603701910
Contact Type: Regional Board Caseworker
Contact Name: MAGDY BAIADY
Organization Name: LOS ANGELES RWQCB (REGION 4)
Address: 320 W. 4TH ST., SUITE 200
City: LOS ANGELES
Email: mbaady@waterboards.ca.gov
Phone Number: 2135766699

LUST:

Global Id: T0603701910
Action Type: RESPONSE
Date: 2008-12-04 00:00:00
Action: Remedial Progress Report

Global Id: T0603701910
Action Type: Other
Date: 1950-01-01 00:00:00
Action: Leak Stopped

Global Id: T0603701910
Action Type: RESPONSE
Date: 2007-10-16 00:00:00
Action: Soil and Water Investigation Workplan

Global Id: T0603701910
Action Type: RESPONSE
Date: 2009-01-15 00:00:00
Action: Remedial Progress Report

Global Id: T0603701910
Action Type: RESPONSE
Date: 2005-07-15 00:00:00
Action: Monitoring Report - Quarterly

Global Id: T0603701910
Action Type: RESPONSE
Date: 2010-01-15 00:00:00
Action: Monitoring Report - Semi-Annually

Global Id: T0603701910
Action Type: RESPONSE
Date: 2010-03-01 00:00:00
Action: Other Workplan

Global Id: T0603701910
Action Type: RESPONSE
Date: 2008-01-15 00:00:00
Action: Monitoring Report - Quarterly

Global Id: T0603701910
Action Type: RESPONSE
Date: 2007-08-27 00:00:00
Action: Well Installation Report

Map ID
Direction
Distance
Elevation

MAP FINDINGS

Site

Database(s)

EDR ID Number
EPA ID Number

SANESCO #5 (Continued)

S102439629

Global Id:	T0603701910
Action Type:	Other
Date:	1950-01-01 00:00:00
Action:	Leak Reported
Global Id:	T0603701910
Action Type:	RESPONSE
Date:	2003-10-15 00:00:00
Action:	Monitoring Report - Quarterly
Global Id:	T0603701910
Action Type:	RESPONSE
Date:	2006-04-15 00:00:00
Action:	Monitoring Report - Quarterly
Global Id:	T0603701910
Action Type:	RESPONSE
Date:	2009-07-15 00:00:00
Action:	Monitoring Report - Semi-Annually
Global Id:	T0603701910
Action Type:	RESPONSE
Date:	2003-07-15 00:00:00
Action:	Monitoring Report - Quarterly
Global Id:	T0603701910
Action Type:	ENFORCEMENT
Date:	2002-06-17 00:00:00
Action:	Staff Letter
Global Id:	T0603701910
Action Type:	RESPONSE
Date:	2005-04-15 00:00:00
Action:	Monitoring Report - Quarterly
Global Id:	T0603701910
Action Type:	RESPONSE
Date:	2004-07-15 00:00:00
Action:	Monitoring Report - Quarterly
Global Id:	T0603701910
Action Type:	RESPONSE
Date:	2003-06-12 00:00:00
Action:	Interim Remedial Action Plan
Global Id:	T0603701910
Action Type:	RESPONSE
Date:	2004-01-15 00:00:00
Action:	CAP/RAP - Feasibility Study Report
Global Id:	T0603701910
Action Type:	RESPONSE
Date:	2004-01-15 00:00:00
Action:	Monitoring Report - Quarterly
Global Id:	T0603701910
Action Type:	RESPONSE

Map ID
Direction
Distance
Elevation

MAP FINDINGS

Site

Database(s)

EDR ID Number
EPA ID Number

SANESCO #5 (Continued)

S102439629

Date: 2004-04-15 00:00:00
Action: Monitoring Report - Quarterly

Global Id: T0603701910
Action Type: RESPONSE
Date: 2006-07-15 00:00:00
Action: Monitoring Report - Quarterly

Global Id: T0603701910
Action Type: RESPONSE
Date: 2007-04-15 00:00:00
Action: Monitoring Report - Quarterly

Global Id: T0603701910
Action Type: RESPONSE
Date: 2007-07-15 00:00:00
Action: Monitoring Report - Quarterly

Global Id: T0603701910
Action Type: RESPONSE
Date: 2007-07-15 00:00:00
Action: Soil and Water Investigation Report

Global Id: T0603701910
Action Type: ENFORCEMENT
Date: 2003-11-05 00:00:00
Action: Staff Letter

Global Id: T0603701910
Action Type: ENFORCEMENT
Date: 2009-06-15 00:00:00
Action: Staff Letter

Global Id: T0603701910
Action Type: RESPONSE
Date: 2010-10-01 00:00:00
Action: Well Installation Report

Global Id: T0603701910
Action Type: RESPONSE
Date: 2010-07-15 00:00:00
Action: Monitoring Report - Semi-Annually

Global Id: T0603701910
Action Type: RESPONSE
Date: 2008-07-16 00:00:00
Action: Soil and Water Investigation Report

Global Id: T0603701910
Action Type: RESPONSE
Date: 2005-10-15 00:00:00
Action: Monitoring Report - Quarterly

Global Id: T0603701910
Action Type: RESPONSE
Date: 2010-08-12 00:00:00
Action: Clean Up Fund - 5-Year Review Summary

Map ID
Direction
Distance
Elevation

MAP FINDINGS

Site

Database(s)

EDR ID Number
EPA ID Number

SANESCO #5 (Continued)

S102439629

Global Id:	T0603701910
Action Type:	RESPONSE
Date:	2002-07-15 00:00:00
Action:	Other Report / Document
Global Id:	T0603701910
Action Type:	RESPONSE
Date:	2002-10-15 00:00:00
Action:	Monitoring Report - Quarterly
Global Id:	T0603701910
Action Type:	RESPONSE
Date:	2003-01-15 00:00:00
Action:	Monitoring Report - Quarterly
Global Id:	T0603701910
Action Type:	RESPONSE
Date:	2008-10-15 00:00:00
Action:	Monitoring Report - Quarterly
Global Id:	T0603701910
Action Type:	RESPONSE
Date:	2007-10-15 00:00:00
Action:	Monitoring Report - Quarterly
Global Id:	T0603701910
Action Type:	RESPONSE
Date:	2005-01-15 00:00:00
Action:	Monitoring Report - Quarterly
Global Id:	T0603701910
Action Type:	RESPONSE
Date:	2006-01-15 00:00:00
Action:	Monitoring Report - Quarterly
Global Id:	T0603701910
Action Type:	RESPONSE
Date:	2009-09-16 00:00:00
Action:	Other Report / Document
Global Id:	T0603701910
Action Type:	RESPONSE
Date:	2009-01-15 00:00:00
Action:	Monitoring Report - Quarterly
Global Id:	T0603701910
Action Type:	Other
Date:	1950-01-01 00:00:00
Action:	Leak Discovery
Global Id:	T0603701910
Action Type:	RESPONSE
Date:	2007-01-15 00:00:00
Action:	Monitoring Report - Quarterly
Global Id:	T0603701910
Action Type:	RESPONSE

Map ID
Direction
Distance
Elevation

MAP FINDINGS

Site

Database(s)

EDR ID Number
EPA ID Number

SANESCO #5 (Continued)

S102439629

Date: 2010-12-14 00:00:00
Action: Corrective Action Plan / Remedial Action Plan - Addendum

Global Id: T0603701910
Action Type: RESPONSE
Date: 2004-11-19 00:00:00
Action: CAP/RAP - Feasibility Study Report

LUST REG 4:

Region: 4
Regional Board: 04
County: Los Angeles
facid: 908100161
Status: Remediation Plan
Substance: Gasoline
Substance Quantity: Not reported
Local Case No: Not reported
Case Type: Groundwater
Abatement Method Used at the Site: Excavate and Dispose
Global ID: T0603701910
W Global ID: Not reported
Staff: MB
Local Agency: 19060
Cross Street: LINCOLN ST
Enforcement Type: DLSEL
Date Leak Discovered: 5/2/1996
Date Leak First Reported: 8/2/1996
Date Leak Record Entered: 9/23/1996
Date Confirmation Began: Not reported
Date Leak Stopped: 7/31/1996
Date Case Last Changed on Database: 7/23/2002
Date the Case was Closed: Not reported
How Leak Discovered: Tank Closure
How Leak Stopped: Not reported
Cause of Leak: Not reported
Leak Source: Not reported
Operator: Not reported
Water System: Not reported
Well Name: Not reported
Approx. Dist To Production Well (ft): 3445.1389263572230379678270205
Source of Cleanup Funding: Not reported
Preliminary Site Assessment Workplan Submitted: Not reported
Preliminary Site Assessment Began: 8/28/1996
Pollution Characterization Began: 3/28/1997
Remediation Plan Submitted: 8/23/2000
Remedial Action Underway: Not reported
Post Remedial Action Monitoring Began: Not reported
Enforcement Action Date: Not reported
Historical Max MTBE Date: 1/1/1965
Hist Max MTBE Conc in Groundwater: 1270000
Hist Max MTBE Conc in Soil: 425
Significant Interim Remedial Action Taken: Yes
GW Qualifier: Not reported
Soil Qualifier: Not reported
Organization: Not reported
Owner Contact: Not reported

Map ID
Direction
Distance
Elevation

MAP FINDINGS

Site

Database(s)

EDR ID Number
EPA ID Number

SANESCO #5 (Continued)

S102439629

Responsible Party: MARK B. GILMARTIN
RP Address: 2817 LAFAYETTE AVENUE
Program: LUST
Lat/Long: 33.8226221 / -1
Local Agency Staff: Not reported
Beneficial Use: Not reported
Priority: Not reported
Cleanup Fund Id: Not reported
Suspended: Not reported
Assigned Name: Not reported
Summary: GW & SOIL CONTAMINATION IS UNDEFINED; 9/26/00 3RD QTR GW MON RPT 2000; 1/5/01 4TH QTR GW MON RPT 2000; 3/1/01 VAPOR EXTRACTION/AIR SPARGING PILOT TEST RPT.

E24
South
< 1/8
0.103 mi.
545 ft.

UNITED OIL
3631 SANTA FE
LONG BEACH, CA 90810

UST U003661432
N/A

Site 4 of 5 in cluster E

Relative:
Lower

Actual:
29 ft.

UST:
Facility ID: 5035
Latitude: 33.82285
Longitude: -118.21554

LONG BEACH UST:
Region: LONG BEACH
Tank Code: Dual Walled
Tank Test: Dual Walled
Leak Test: Not reported

E25
South
< 1/8
0.103 mi.
545 ft.

ADVANCED STATION
3631 SANTA FE AVE
LONG BEACH, CA 90745

EDR Historical Auto Stations 1008994241
N/A

Site 5 of 5 in cluster E

Relative:
Lower

Actual:
29 ft.

EDR Historical Auto Stations:
Name: REGAL STATION NO 6
Year: 1969
Type: GASOLINE STATIONS

Name: REGAL STATION NO 6
Year: 1969
Type: GASOLINE STATIONS

Name: ADVANCED STATION
Year: 1976
Type: Not reported

MAP FINDINGS

Map ID
 Direction
 Distance
 Elevation

Site

Database(s)

EDR ID Number
 EPA ID Number

F26 **WESTERN EXTERMINATOR COMPANY**
West **1919 W WARDLOW RD**
1/8-1/4 **LONG BEACH, CA 90810**
0.161 mi.
849 ft. **Site 1 of 2 in cluster F**

CA FID UST **1000403021**
HIST UST **N/A**

Relative: CA FID UST:
Lower Facility ID: 19028852
 Regulated By: UTKA
Actual: Regulated ID: 00003015
30 ft. Cortese Code: Not reported
 SIC Code: Not reported
 Facility Phone: 2138353194
 Mail To: Not reported
 Mailing Address: 1919 W WARDLOW RD
 Mailing Address 2: Not reported
 Mailing City,St,Zip: LONG BEACH 90810
 Contact: Not reported
 Contact Phone: Not reported
 DUNS Number: Not reported
 NPDES Number: Not reported
 EPA ID: Not reported
 Comments: Not reported
 Status: Active

HIST UST:
 Region: STATE
 Facility ID: 00000003015
 Facility Type: Other
 Other Type: PEST SERVICE
 Total Tanks: 0001
 Contact Name: PAUL TRAMMELL, BRANCH MANAGER
 Telephone: 2138353194
 Owner Name: WESTERN EXTERMINATOR COMPANY
 Owner Address: 1732 KAISER AVENUE
 Owner City,St,Zip: IRVINE, CA 92714

 Tank Num: 001
 Container Num: 3
 Year Installed: 1971
 Tank Capacity: 00009940
 Tank Used for: PRODUCT
 Type of Fuel: UNLEADED
 Tank Construction: Not reported
 Leak Detection: Visual

F27 **WESTERN EXTERMINATOR COMPANY**
West **1919 W WARDLOW RD**
1/8-1/4 **LONG BEACH, CA**
0.161 mi.
849 ft. **Site 2 of 2 in cluster F**

UST **U003661620**
SWEEPS UST **N/A**

Relative: LONG BEACH UST:
Lower Region: LONG BEACH
 Tank Code: Not reported
Actual: Tank Test: Not reported
30 ft. Leak Test: Not reported

Map ID
Direction
Distance
Elevation

MAP FINDINGS

Site

Database(s)

EDR ID Number
EPA ID Number

WESTERN EXTERMINATOR COMPANY (Continued)

U003661620

SWEEPS UST:

Status: A
Comp Number: 3015
Number: 9
Board Of Equalization: 44-000066
Ref Date: 07-01-85
Act Date: Not reported
Created Date: 02-29-88
Tank Status: A
Owner Tank Id: 3
Swrcb Tank Id: 19-060-003015-000001
Actv Date: 07-01-85
Capacity: 9940
Tank Use: M.V. FUEL
Stg: P
Content: REG UNLEADED
Number Of Tanks: 1

**G28
NNW
1/8-1/4
0.174 mi.
921 ft.**

**CALTRANS
L A 103 PM 10.8
LONG BEACH, CA 90810
Site 1 of 4 in cluster G**

**RCRA-SQG 1000419392
FINDS CAD981395247**

**Relative:
Higher**

RCRA-SQG:

**Actual:
35 ft.**

Date form received by agency: 09/01/1996
Facility name: CALTRANS REGION#5
Facility address: 22101 SANTA FE AVE
LONG BEACH, CA 90810
EPA ID: CAD981395247
Mailing address: SANTA FE AVE
LONG BEACH, CA 90810
Contact: Not reported
Contact address: Not reported
Not reported
Contact country: Not reported
Contact telephone: Not reported
Contact email: Not reported
EPA Region: 09
Classification: Small Small Quantity Generator
Description: Handler: generates more than 100 and less than 1000 kg of hazardous waste during any calendar month and accumulates less than 6000 kg of hazardous waste at any time; or generates 100 kg or less of hazardous waste during any calendar month, and accumulates more than 1000 kg of hazardous waste at any time

Owner/Operator Summary:

Owner/operator name: CALIF DEPT OF TRANSPORTATION
Owner/operator address: NOT REQUIRED
NOT REQUIRED, ME 99999
Owner/operator country: Not reported
Owner/operator telephone: (415) 555-1212
Legal status: State
Owner/Operator Type: Owner
Owner/Op start date: Not reported
Owner/Op end date: Not reported

Map ID
Direction
Distance
Elevation

MAP FINDINGS

Site

Database(s)

EDR ID Number
EPA ID Number

CALTRANS (Continued)

1000419392

Owner/operator name: NOT REQUIRED
Owner/operator address: NOT REQUIRED
NOT REQUIRED, ME 99999
Owner/operator country: Not reported
Owner/operator telephone: (415) 555-1212
Legal status: State
Owner/Operator Type: Operator
Owner/Op start date: Not reported
Owner/Op end date: Not reported

Handler Activities Summary:

U.S. importer of hazardous waste: No
Mixed waste (haz. and radioactive): No
Recycler of hazardous waste: No
Transporter of hazardous waste: No
Treater, storer or disposer of HW: No
Underground injection activity: No
On-site burner exemption: No
Furnace exemption: No
Used oil fuel burner: No
Used oil processor: No
User oil refiner: No
Used oil fuel marketer to burner: No
Used oil Specification marketer: No
Used oil transfer facility: No
Used oil transporter: No

Historical Generators:

Date form received by agency: 09/01/1996
Facility name: CALTRANS REGION#5
Classification: Large Quantity Generator

Violation Status: No violations found

FINDS:

Registry ID: 110002692685

Environmental Interest/Information System

RCRAInfo is a national information system that supports the Resource Conservation and Recovery Act (RCRA) program through the tracking of events and activities related to facilities that generate, transport, and treat, store, or dispose of hazardous waste. RCRAInfo allows RCRA program staff to track the notification, permit, compliance, and corrective action activities required under RCRA.

**G29
NNW
1/8-1/4
0.175 mi.
923 ft.**

**CALTRANS
22101 S SANTA FE AVE
CARSON, CA
Site 2 of 4 in cluster G**

**LUST S102064111
SWEEPS UST N/A
LOS ANGELES CO. HMS**

**Relative:
Higher
Actual:
35 ft.**

LUST:
Region: STATE
Global Id: T0603710461
Latitude: 33.826786

Map ID
Direction
Distance
Elevation

MAP FINDINGS

Site

Database(s)

EDR ID Number
EPA ID Number

CALTRANS (Continued)

S102064111

Longitude: -118.216179
Case Type: LUST Cleanup Site
Status: Open - Site Assessment
Status Date: 06/08/2009
Lead Agency: LOS ANGELES RWQCB (REGION 4)
Case Worker: YL
Local Agency: LOS ANGELES COUNTY
RB Case Number: R-13701
LOC Case Number: Not reported
File Location: Regional Board
Potential Media Affect: Under Investigation
Potential Contaminants of Concern: Gasoline
Site History: Not reported

[Click here to access the California GeoTracker records for this facility:](#)

LUST:

Global Id: T0603710461
Contact Type: Local Agency Caseworker
Contact Name: TIM SMITH
Organization Name: LOS ANGELES COUNTY
Address: 900 S. FREMONT AVE.
City: ALHAMBRA
Email: tsmith@dpw.lacounty.gov
Phone Number: Not reported

Global Id: T0603710461
Contact Type: Regional Board Caseworker
Contact Name: MARYAM TAIDY
Organization Name: LOS ANGELES RWQCB (REGION 4)
Address: 320 W. 4TH ST., SUITE 200
City: LOS ANGELES
Email: mtaidy@waterboards.ca.gov
Phone Number: 2135766741

LUST:

Global Id: T0603710461
Action Type: RESPONSE
Date: 2009-07-08 00:00:00
Action: Other Report / Document

Global Id: T0603710461
Action Type: Other
Date: 1950-01-01 00:00:00
Action: Leak Discovery

Global Id: T0603710461
Action Type: Other
Date: 1950-01-01 00:00:00
Action: Leak Reported

Global Id: T0603710461
Action Type: ENFORCEMENT
Date: 2009-06-08 00:00:00
Action: Staff Letter

Global Id: T0603710461

Map ID
Direction
Distance
Elevation

MAP FINDINGS

Site

Database(s)

EDR ID Number
EPA ID Number

CALTRANS (Continued)

S102064111

Action Type: ENFORCEMENT
Date: 2009-10-30 00:00:00
Action: Site Visit / Inspection / Sampling

SWEEPS UST:

Status: A
Comp Number: 13701
Number: 9
Board Of Equalization: 44-008226
Ref Date: 06-30-89
Act Date: Not reported
Created Date: 06-30-89
Tank Status: A
Owner Tank Id: Not reported
Swrcb Tank Id: 19-000-013701-000001
Actv Date: 06-30-89
Capacity: Not reported
Tank Use: UNKNOWN
Stg: W
Content: Not reported
Number Of Tanks: 2

Status: A
Comp Number: 13701
Number: 9
Board Of Equalization: 44-008226
Ref Date: 06-30-89
Act Date: Not reported
Created Date: 06-30-89
Tank Status: A
Owner Tank Id: Not reported
Swrcb Tank Id: 19-000-013701-000002
Actv Date: 06-30-89
Capacity: Not reported
Tank Use: UNKNOWN
Stg: W
Content: Not reported
Number Of Tanks: Not reported

LOS ANGELES CO. HMS:

Region: LA
Facility Id: 013360-013701
Facility Status: Removed
Area: 22
Permit Number: 00005715T
Permit Status: Removed
Facility Type: T0

Region: LA
Facility Id: 013360-025520
Facility Status: Permit
Area: 22
Permit Number: 000544711
Permit Status: Permit
Facility Type: I01

MAP FINDINGS

Map ID
Direction
Distance
Elevation

Site

Database(s)

EDR ID Number
EPA ID Number

G30 **LONG BEACH**
NNW **22101 S SANTA FE AVE**
1/8-1/4 **LONG BEACH, CA 90810**
0.177 mi.
936 ft. **Site 3 of 4 in cluster G**

HIST UST **U001566240**
N/A

Relative:
Higher

HIST UST:
Region: STATE
Facility ID: 0000068086
Facility Type: Not reported
Other Type: Not reported
Total Tanks: 0003
Contact Name: Not reported
Telephone: 2137752716
Owner Name: CALIF DEPT OF TRANSPORTATION
Owner Address: 1120 N STREET
Owner City,St,Zip: SACRAMENTO, CA 95814

Actual:
35 ft.

Tank Num: 001
Container Num: 0000000001
Year Installed: 1967
Tank Capacity: 00002000
Tank Used for: PRODUCT
Type of Fuel: DIESEL
Tank Construction: Not reported
Leak Detection: Not reported

Tank Num: 002
Container Num: 0000000002
Year Installed: 1967
Tank Capacity: 00003950
Tank Used for: PRODUCT
Type of Fuel: UNLEADED
Tank Construction: Not reported
Leak Detection: Not reported

Tank Num: 003
Container Num: 0000000003
Year Installed: Not reported
Tank Capacity: 00000500
Tank Used for: WASTE
Type of Fuel: WASTE OIL
Tank Construction: Not reported
Leak Detection: Not reported

G31 **CALTRANS D7 MAINTENANCE LONG BEACH MS**
NNW **22101 SANTA FE AVE**
1/8-1/4 **LONG BEACH, CA 90810**
0.177 mi.
936 ft. **Site 4 of 4 in cluster G**

CA FID UST **S101629835**
SWEEPS UST **N/A**
HAZNET

Relative:
Higher

CA FID UST:
Facility ID: 19020403
Regulated By: UTNKA
Regulated ID: 00068086
Cortese Code: Not reported
SIC Code: Not reported
Facility Phone: 2137752716
Mail To: Not reported
Mailing Address: 22101 SANTA FE AVE

Actual:
35 ft.

Map ID
Direction
Distance
Elevation

MAP FINDINGS

Site

Database(s)

EDR ID Number
EPA ID Number

CALTRANS D7 MAINTENANCE LONG BEACH MS (Continued)

S101629835

Mailing Address 2: Not reported
Mailing City,St,Zip: LONG BEACH 90810
Contact: Not reported
Contact Phone: Not reported
DUNs Number: Not reported
NPDES Number: Not reported
EPA ID: Not reported
Comments: Not reported
Status: Active

SWEEPS UST:

Status: A
Comp Number: 68086
Number: 9
Board Of Equalization: Not reported
Ref Date: 07-01-85
Act Date: Not reported
Created Date: 02-29-88
Tank Status: A
Owner Tank Id: 1
Swrcb Tank Id: 19-060-068086-000001
Actv Date: 07-01-85
Capacity: 2000
Tank Use: M.V. FUEL
Stg: P
Content: DIESEL
Number Of Tanks: 3

Status: A
Comp Number: 68086
Number: 9
Board Of Equalization: Not reported
Ref Date: 07-01-85
Act Date: Not reported
Created Date: 02-29-88
Tank Status: A
Owner Tank Id: 2
Swrcb Tank Id: 19-060-068086-000002
Actv Date: 07-01-85
Capacity: 3950
Tank Use: M.V. FUEL
Stg: P
Content: REG UNLEADED
Number Of Tanks: Not reported

Status: A
Comp Number: 68086
Number: 9
Board Of Equalization: Not reported
Ref Date: 07-01-85
Act Date: Not reported
Created Date: 02-29-88
Tank Status: A
Owner Tank Id: 3
Swrcb Tank Id: 19-060-068086-000003
Actv Date: 07-01-85
Capacity: 500

Map ID
Direction
Distance
Elevation

MAP FINDINGS

Site

Database(s)

EDR ID Number
EPA ID Number

CALTRANS D7 MAINTENANCE LONG BEACH MS (Continued)

S101629835

Tank Use: OIL
Stg: W
Content: WASTE OIL
Number Of Tanks: Not reported

HAZNET:

Year: 2010
Gepaid: CAD981395247
Contact: W PERALES DISTRICT HAZMAT MGR
Telephone: 2136202107
Mailing Name: Not reported
Mailing Address: 100 S MAIN ST MS-3
Mailing City,St,Zip: LOS ANGELES, CA 900120000
Gen County: Not reported
TSD EPA ID: CAT000613893
TSD County: Not reported
Waste Category: Aqueous solution with total organic residues less than 10 percent
Disposal Method: STORAGE, BULKING, AND/OR TRANSFER OFF SITE--NO TREATMENT/RECOVERY (H010-H129) OR (H131-H135)
Tons: 0.021
Facility County: Los Angeles

Year: 2010
Gepaid: CAD981395247
Contact: W PERALES DISTRICT HAZMAT MGR
Telephone: 2136202107
Mailing Name: Not reported
Mailing Address: 100 S MAIN ST MS-3
Mailing City,St,Zip: LOS ANGELES, CA 900120000
Gen County: Not reported
TSD EPA ID: CAT000613893
TSD County: Not reported
Waste Category: Aqueous solution with total organic residues less than 10 percent
Disposal Method: STORAGE, BULKING, AND/OR TRANSFER OFF SITE--NO TREATMENT/RECOVERY (H010-H129) OR (H131-H135)
Tons: 0.084
Facility County: Los Angeles

Year: 2010
Gepaid: CAD981395247
Contact: W PERALES DISTRICT HAZMAT MGR
Telephone: 2136202107
Mailing Name: Not reported
Mailing Address: 100 S MAIN ST MS-3
Mailing City,St,Zip: LOS ANGELES, CA 900120000
Gen County: Not reported
TSD EPA ID: CAT000613893
TSD County: Not reported
Waste Category: Aqueous solution with total organic residues less than 10 percent
Disposal Method: STORAGE, BULKING, AND/OR TRANSFER OFF SITE--NO TREATMENT/RECOVERY (H010-H129) OR (H131-H135)
Tons: 0.0672
Facility County: Los Angeles

Year: 2010
Gepaid: CAD981395247
Contact: W PERALES DISTRICT HAZMAT MGR

Map ID
Direction
Distance
Elevation

MAP FINDINGS

Site

Database(s)

EDR ID Number
EPA ID Number

CALTRANS D7 MAINTENANCE LONG BEACH MS (Continued)

S101629835

Telephone: 2136202107
Mailing Name: Not reported
Mailing Address: 100 S MAIN ST MS-3
Mailing City,St,Zip: LOS ANGELES, CA 900120000
Gen County: Not reported
TSD EPA ID: CAD008364432
TSD County: Not reported
Waste Category: Not reported
Disposal Method: FUEL BLENDING PRIOR TO ENERGY RECOVERY AT ANOTHER SITE
Tons: Not reported
Facility County: Los Angeles

Year: 2010
Gepaid: CAD981395247
Contact: W PERALES DISTRICT HAZMAT MGR
Telephone: 2136202107
Mailing Name: Not reported
Mailing Address: 100 S MAIN ST MS-3
Mailing City,St,Zip: LOS ANGELES, CA 900120000
Gen County: Not reported
TSD EPA ID: CAD008364432
TSD County: Not reported
Waste Category: Unspecified oil-containing waste
Disposal Method: STORAGE, BULKING, AND/OR TRANSFER OFF SITE--NO TREATMENT/RECOVERY (H010-H129) OR (H131-H135)
Tons: 0.0915
Facility County: Los Angeles

[Click this hyperlink](#) while viewing on your computer to access 13 additional CA_HAZNET: record(s) in the EDR Site Report.

H32
East
1/8-1/4
0.204 mi.
1079 ft.

WEST COAST MOVING & SOTRAGE CO
1505 W WARDLOW RD
LONG BEACH, CA 90810

CA FID UST **S101618190**
SWEEPS UST **N/A**

Site 1 of 3 in cluster H

Relative:
Higher

CA FID UST:
Facility ID: 19007934
Regulated By: UTNKA
Regulated ID: 00055731
Cortese Code: Not reported
SIC Code: Not reported
Facility Phone: 2135493660
Mail To: Not reported
Mailing Address: 1505 W WARDLOW RD
Mailing Address 2: Not reported
Mailing City,St,Zip: LONG BEACH 90810
Contact: Not reported
Contact Phone: Not reported
DUNs Number: Not reported
NPDES Number: Not reported
EPA ID: Not reported
Comments: Not reported
Status: Active

Actual:
32 ft.

SWEEPS UST:

Map ID
Direction
Distance
Elevation

MAP FINDINGS

Site

Database(s)

EDR ID Number
EPA ID Number

WEST COAST MOVING & SOTRAGE CO (Continued)

S101618190

Status: A
Comp Number: 55731
Number: 9
Board Of Equalization: 44-013623
Ref Date: 07-01-85
Act Date: Not reported
Created Date: 02-29-88
Tank Status: A
Owner Tank Id: 1
Swrcb Tank Id: 19-060-055731-000001
Actv Date: 07-01-85
Capacity: 10000
Tank Use: EMPTY
Stg: P
Content: EMPTY
Number Of Tanks: 1

H33
East
1/8-1/4
0.204 mi.
1079 ft.

NORTH AMERICAN VAN LINES
1505 W WARDLOW RD
LONG BEACH, CA

UST U003661609
N/A

Site 2 of 3 in cluster H

Relative:
Higher

LONG BEACH UST:
Region: LONG BEACH
Tank Code: Not reported
Tank Test: Not reported
Leak Test: Not reported

Actual:
32 ft.

H34
East
1/8-1/4
0.204 mi.
1079 ft.

WEST COAST MOVING & SOTRAGE CO
1505 W WARDLOW RD
LONG BEACH, CA 90810

HIST UST U001566275
N/A

Site 3 of 3 in cluster H

Relative:
Higher

HIST UST:
Region: STATE
Facility ID: 00000055731
Facility Type: Other
Other Type: MOVING COMPANY
Total Tanks: 0001
Contact Name: Not reported
Telephone: 2135493660
Owner Name: WEST COAST MOVING & STORAGE CO
Owner Address: 1505 W. WARDLOW ROAD
Owner City,St,Zip: LONG BEACH, CA 90810

Actual:
32 ft.

Tank Num: 001
Container Num: 1
Year Installed: 1974
Tank Capacity: 00010000
Tank Used for: PRODUCT
Type of Fuel: 06
Tank Construction: Not reported
Leak Detection: Vapor Sniff Well

MAP FINDINGS

Map ID
Direction
Distance
Elevation

Site

Database(s)

EDR ID Number
EPA ID Number

I35 **HUGHES AIRCRAFT COMPANY SUPPOR**
NNE **1665 HUGHES WAY**
1/8-1/4 **LONG BEACH, CA 90810**
0.205 mi.
1083 ft. **Site 1 of 4 in cluster I**

HIST UST **U001566231**
N/A

Relative: HIST UST:
Higher Region: STATE
 Facility ID: 00000029298
Actual: Facility Type: Other
35 ft. Other Type: SUPPORT ENGINEERING
 Total Tanks: 0003
 Contact Name: Not reported
 Telephone: 2135135303
 Owner Name: HUGHES AIRCRAFT COMPANY SUPPOR
 Owner Address: 1665 HUGHES WAY PO BOX 9399
 Owner City,St,Zip: LONG BEACH, CA 90810

Tank Num: 001
 Container Num: #1
 Year Installed: 1982
 Tank Capacity: 00015000
 Tank Used for: PRODUCT
 Type of Fuel: UNLEADED
 Tank Construction: Not reported
 Leak Detection: Stock Inventor

Tank Num: 002
 Container Num: #2
 Year Installed: 1982
 Tank Capacity: 00015000
 Tank Used for: PRODUCT
 Type of Fuel: UNLEADED
 Tank Construction: Not reported
 Leak Detection: Stock Inventor

Tank Num: 003
 Container Num: 3
 Year Installed: 1981
 Tank Capacity: 00000750
 Tank Used for: WASTE
 Type of Fuel: Not reported
 Tank Construction: 6 inches
 Leak Detection: Sensor Instrument

I36 **HUGHES AIRCRAFT SUPPORT SYSTEMS**
NNE **1665 HUGHES WAY**
1/8-1/4 **LONG BEACH, CA**
0.205 mi.
1083 ft. **Site 2 of 4 in cluster I**

UST **U003660775**
N/A

Relative: LONG BEACH UST:
Higher Region: LONG BEACH
 Tank Code: Not reported
Actual: Tank Test: Not reported
35 ft. Leak Test: Not reported

Map ID
Direction
Distance
Elevation

MAP FINDINGS

Site

Database(s)

EDR ID Number
EPA ID Number

I37
NNE
1/8-1/4
0.205 mi.
1083 ft.

RAYTHEON TECHNICAL SERVICES CO. LLC
1665 HUGHES WAY
LONG BEACH, CA 90810

CA FID UST
SWEEPS UST
HAZNET
EMI

S101618172
N/A

Site 3 of 4 in cluster I

Relative:
Higher

CA FID UST:

Facility ID: 19050967
Regulated By: UTNKA
Regulated ID: 00029298
Cortese Code: Not reported
SIC Code: Not reported
Facility Phone: 2135135303
Mail To: Not reported
Mailing Address: P O BOX
Mailing Address 2: Not reported
Mailing City,St,Zip: LONG BEACH 90810
Contact: Not reported
Contact Phone: Not reported
DUNS Number: Not reported
NPDES Number: Not reported
EPA ID: Not reported
Comments: Not reported
Status: Active

Actual:
35 ft.

SWEEPS UST:

Status: Not reported
Comp Number: 29298
Number: Not reported
Board Of Equalization: 44-013467
Ref Date: Not reported
Act Date: Not reported
Created Date: Not reported
Tank Status: Not reported
Owner Tank Id: Not reported
Swrcb Tank Id: 19-060-029298-000001
Actv Date: Not reported
Capacity: 15000
Tank Use: M.V. FUEL
Stg: PRODUCT
Content: REG UNLEADED
Number Of Tanks: 2

Status: Not reported
Comp Number: 29298
Number: Not reported
Board Of Equalization: 44-013467
Ref Date: Not reported
Act Date: Not reported
Created Date: Not reported
Tank Status: Not reported
Owner Tank Id: Not reported
Swrcb Tank Id: 19-060-029298-000002
Actv Date: Not reported
Capacity: 15000
Tank Use: M.V. FUEL
Stg: PRODUCT
Content: REG UNLEADED
Number Of Tanks: Not reported

Map ID
Direction
Distance
Elevation

MAP FINDINGS

Site

Database(s)

EDR ID Number
EPA ID Number

RAYTHEON TECHNICAL SERVICES CO. LLC (Continued)

S101618172

Status: A
Comp Number: 29298
Number: 2
Board Of Equalization: 44-013467
Ref Date: 12-04-92
Act Date: 06-14-93
Created Date: 02-29-88
Tank Status: A
Owner Tank Id: 3
Swrcb Tank Id: 19-060-029298-000003
Actv Date: 07-01-85
Capacity: 750
Tank Use: UNKNOWN
Stg: W
Content: Not reported
Number Of Tanks: 1

HAZNET:

Year: 2003
Gepaid: CAR000035972
Contact: MR J PATRICK MOHAN, MGR EHS
Telephone: 9099026274
Mailing Name: RAYTHEON TECHNICAL SERVICES CO LLC
Mailing Address: PO BOX 9399
Mailing City,St,Zip: LONG BEACH, CA 908100399
Gen County: Los Angeles
TSD EPA ID: CAD000633230
TSD County: Los Angeles
Waste Category: Waste oil and mixed oil
Disposal Method: D99
Tons: 0.04
Facility County: Los Angeles

Year: 2003
Gepaid: CAR000035972
Contact: MR J PATRICK MOHAN, MGR EHS
Telephone: 9099026274
Mailing Name: RAYTHEON TECHNICAL SERVICES CO LLC
Mailing Address: PO BOX 9399
Mailing City,St,Zip: LONG BEACH, CA 908100399
Gen County: Los Angeles
TSD EPA ID: CAD000633230
TSD County: Los Angeles
Waste Category: Other inorganic solid waste
Disposal Method: D99
Tons: 0
Facility County: Los Angeles

Year: 2003
Gepaid: CAR000035972
Contact: MR J PATRICK MOHAN, MGR EHS
Telephone: 9099026274
Mailing Name: RAYTHEON TECHNICAL SERVICES CO LLC
Mailing Address: PO BOX 9399
Mailing City,St,Zip: LONG BEACH, CA 908100399
Gen County: Los Angeles
TSD EPA ID: CAD000633230

Map ID
Direction
Distance
Elevation

MAP FINDINGS

Site

Database(s)

EDR ID Number
EPA ID Number

RAYTHEON TECHNICAL SERVICES CO. LLC (Continued)

S101618172

TSD County: Los Angeles
Waste Category: Photochemicals/photoprocessing waste
Disposal Method: D99
Tons: 0.03
Facility County: Los Angeles

Year: 2003
Gepaid: CAR000035972
Contact: MR J PATRICK MOHAN, MGR EHS
Telephone: 9099026274
Mailing Name: RAYTHEON TECHNICAL SERVICES CO LLC
Mailing Address: PO BOX 9399
Mailing City,St,Zip: LONG BEACH, CA 908100399
Gen County: Los Angeles
TSD EPA ID: CAD000633230
TSD County: Los Angeles
Waste Category: Off-specification, aged or surplus organics
Disposal Method: D99
Tons: 0
Facility County: Los Angeles

Year: 2003
Gepaid: CAR000035972
Contact: MR J PATRICK MOHAN, MGR EHS
Telephone: 9099026274
Mailing Name: RAYTHEON TECHNICAL SERVICES CO LLC
Mailing Address: PO BOX 9399
Mailing City,St,Zip: LONG BEACH, CA 908100399
Gen County: Los Angeles
TSD EPA ID: CAD000633230
TSD County: Los Angeles
Waste Category: Other organic solids
Disposal Method: D99
Tons: 0.08
Facility County: Los Angeles

[Click this hyperlink](#) while viewing on your computer to access
1 additional CA_HAZNET: record(s) in the EDR Site Report.

EMI:

Year: 1987
County Code: 19
Air Basin: SC
Facility ID: 17629
Air District Name: SC
SIC Code: 3679
Air District Name: SOUTH COAST AQMD
Community Health Air Pollution Info System: Not reported
Consolidated Emission Reporting Rule: Not reported
Total Organic Hydrocarbon Gases Tons/Yr: 6
Reactive Organic Gases Tons/Yr: 3
Carbon Monoxide Emissions Tons/Yr: 28
NOX - Oxides of Nitrogen Tons/Yr: 1
SOX - Oxides of Sulphur Tons/Yr: 0
Particulate Matter Tons/Yr: 0
Part. Matter 10 Micrometers & Smlr Tons/Yr: 0

MAP FINDINGS

Map ID
Direction
Distance
Elevation

Site

Database(s)

EDR ID Number
EPA ID Number

I38
NNE
1/8-1/4
0.205 mi.
1083 ft.

RAYTHEON SYSTEMS CO
1665 HUGHES WAY
LONG BEACH, CA 90810

RCRA-SQG **1001217511**
FINDS **CAR000035972**
HAZNET

Site 4 of 4 in cluster I

Relative:
Higher

RCRA-SQG:

Date form received by agency: 02/03/1998

Facility name: RAYTHEON SYSTEMS CO

Facility address: 1665 HUGHES WAY
LONG BEACH, CA 90810

EPA ID: CAR000035972

Mailing address: P O BOX 9399
LONG BEACH, CA 908100399

Contact: J PATRICK MOHAN

Contact address: 1665 HUGHES WAY
LONG BEACH, CA 908100399

Contact country: US

Contact telephone: (310) 513-3992

Contact email: Not reported

EPA Region: 09

Classification: Small Small Quantity Generator

Description: Handler: generates more than 100 and less than 1000 kg of hazardous waste during any calendar month and accumulates less than 6000 kg of hazardous waste at any time; or generates 100 kg or less of hazardous waste during any calendar month, and accumulates more than 1000 kg of hazardous waste at any time

Owner/Operator Summary:

Owner/operator name: RAYTHEON CO
Owner/operator address: 141 SPRING ST
LEXINGTON, MA 02173

Owner/operator country: Not reported
Owner/operator telephone: (781) 860-2596

Legal status: Private

Owner/Operator Type: Owner

Owner/Op start date: Not reported

Owner/Op end date: Not reported

Handler Activities Summary:

U.S. importer of hazardous waste: No
Mixed waste (haz. and radioactive): No
Recycler of hazardous waste: No
Transporter of hazardous waste: No
Treater, storer or disposer of HW: No
Underground injection activity: No
On-site burner exemption: No
Furnace exemption: No
Used oil fuel burner: No
Used oil processor: No
User oil refiner: No
Used oil fuel marketer to burner: No
Used oil Specification marketer: No
Used oil transfer facility: No
Used oil transporter: No

Historical Generators:

Date form received by agency: 02/03/1998

Map ID
Direction
Distance
Elevation

MAP FINDINGS

Site

Database(s)

EDR ID Number
EPA ID Number

RAYTHEON SYSTEMS CO (Continued)

1001217511

Facility name: RAYTHEON SYSTEMS CO
Classification: Small Quantity Generator

Hazardous Waste Summary:

Waste code: D001
Waste name: IGNITABLE HAZARDOUS WASTES ARE THOSE WASTES WHICH HAVE A FLASHPOINT OF LESS THAN 140 DEGREES FAHRENHEIT AS DETERMINED BY A PENSKEY-MARTENS CLOSED CUP FLASH POINT TESTER. ANOTHER METHOD OF DETERMINING THE FLASH POINT OF A WASTE IS TO REVIEW THE MATERIAL SAFETY DATA SHEET, WHICH CAN BE OBTAINED FROM THE MANUFACTURER OR DISTRIBUTOR OF THE MATERIAL. LACQUER THINNER IS AN EXAMPLE OF A COMMONLY USED SOLVENT WHICH WOULD BE CONSIDERED AS IGNITABLE HAZARDOUS WASTE.

Waste code: D002
Waste name: A WASTE WHICH HAS A PH OF LESS THAN 2 OR GREATER THAN 12.5 IS CONSIDERED TO BE A CORROSIVE HAZARDOUS WASTE. SODIUM HYDROXIDE, A CAUSTIC SOLUTION WITH A HIGH PH, IS OFTEN USED BY INDUSTRIES TO CLEAN OR DEGREASE PARTS. HYDROCHLORIC ACID, A SOLUTION WITH A LOW PH, IS USED BY MANY INDUSTRIES TO CLEAN METAL PARTS PRIOR TO PAINTING. WHEN THESE CAUSTIC OR ACID SOLUTIONS BECOME CONTAMINATED AND MUST BE DISPOSED, THE WASTE WOULD BE A CORROSIVE HAZARDOUS WASTE.

Waste code: D007
Waste name: CHROMIUM

Waste code: F003
Waste name: THE FOLLOWING SPENT NON-HALOGENATED SOLVENTS: XYLENE, ACETONE, ETHYL ACETATE, ETHYL BENZENE, ETHYL ETHER, METHYL ISOBUTYL KETONE, N-BUTYL ALCOHOL, CYCLOHEXANONE, AND METHANOL; ALL SPENT SOLVENT MIXTURES/BLENDS CONTAINING, BEFORE USE, ONLY THE ABOVE SPENT NON-HALOGENATED SOLVENTS; AND ALL SPENT SOLVENT MIXTURES/BLENDS CONTAINING, BEFORE USE, ONE OR MORE OF THE ABOVE NON-HALOGENATED SOLVENTS, AND, A TOTAL OF TEN PERCENT OR MORE (BY VOLUME) OF ONE OR MORE OF THOSE SOLVENTS LISTED IN F001, F002, F004, AND F005, AND STILL BOTTOMS FROM THE RECOVERY OF THESE SPENT SOLVENTS AND SPENT SOLVENT MIXTURES.

Violation Status: No violations found

FINDS:

Registry ID: 110006486203

Environmental Interest/Information System

RCRAInfo is a national information system that supports the Resource Conservation and Recovery Act (RCRA) program through the tracking of events and activities related to facilities that generate, transport, and treat, store, or dispose of hazardous waste. RCRAInfo allows RCRA program staff to track the notification, permit, compliance, and corrective action activities required under RCRA.

HAZNET:

Year: 2002
Gepaid: CAR000035972
Contact: MR J PATRICK MOHAN, MGR EHS
Telephone: 3109524506

Map ID
Direction
Distance
Elevation

MAP FINDINGS

Site

Database(s)

EDR ID Number
EPA ID Number

RAYTHEON SYSTEMS CO (Continued)

1001217511

Mailing Name: Not reported
Mailing Address: P O BOX 9399
Mailing City,St,Zip: LONG BEACH, CA 908100399
Gen County: Los Angeles
TSD EPA ID: Not reported
TSD County: Los Angeles
Waste Category: Oxygenated solvents (acetone, butanol, ethyl acetate, etc.)
Disposal Method: D99
Tons: 0.01
Facility County: Not reported

Year: 2002
Gepaid: CAR000035972
Contact: MR J PATRICK MOHAN, MGR EHS
Telephone: 3109524506
Mailing Name: Not reported
Mailing Address: P O BOX 9399
Mailing City,St,Zip: LONG BEACH, CA 908100399
Gen County: Los Angeles
TSD EPA ID: Not reported
TSD County: Los Angeles
Waste Category: Laboratory waste chemicals
Disposal Method: D99
Tons: 0.05
Facility County: Not reported

Year: 2002
Gepaid: CAR000035972
Contact: MR J PATRICK MOHAN, MGR EHS
Telephone: 3109524506
Mailing Name: Not reported
Mailing Address: P O BOX 9399
Mailing City,St,Zip: LONG BEACH, CA 908100399
Gen County: Los Angeles
TSD EPA ID: Not reported
TSD County: Los Angeles
Waste Category: Off-specification, aged or surplus organics
Disposal Method: D99
Tons: 0.00
Facility County: Not reported

Year: 2001
Gepaid: CAR000035972
Contact: MR J PATRICK MOHAN, MGR EHS
Telephone: 3109524506
Mailing Name: Not reported
Mailing Address: P O BOX 9399
Mailing City,St,Zip: LONG BEACH, CA 908100399
Gen County: Los Angeles
TSD EPA ID: Not reported
TSD County: Los Angeles
Waste Category: Off-specification, aged or surplus organics
Disposal Method: D99
Tons: 0.06
Facility County: Not reported

Year: 2001

Map ID
Direction
Distance
Elevation

MAP FINDINGS

Site

Database(s)

EDR ID Number
EPA ID Number

RAYTHEON SYSTEMS CO (Continued)

1001217511

Gepaid: CAR000035972
Contact: MR J PATRICK MOHAN, MGR EHS
Telephone: 3109524506
Mailing Name: Not reported
Mailing Address: P O BOX 9399
Mailing City,St,Zip: LONG BEACH, CA 908100399
Gen County: Los Angeles
TSD EPA ID: Not reported
TSD County: Los Angeles
Waste Category: Laboratory waste chemicals
Disposal Method: D99
Tons: 0.02
Facility County: Not reported

[Click this hyperlink](#) while viewing on your computer to access
29 additional CA_HAZNET: record(s) in the EDR Site Report.

J39
West
1/8-1/4
0.217 mi.
1144 ft.

WEST FUME INC.
1985 W WARDLOW RD
LONG BEACH, CA 90810
Site 1 of 3 in cluster J

CA FID UST S101618191
SWEEPS UST N/A

Relative:
Lower

Actual:
28 ft.

CA FID UST:
Facility ID: 19056642
Regulated By: UTNKA
Regulated ID: 00018992
Cortese Code: Not reported
SIC Code: Not reported
Facility Phone: 2137753375
Mail To: Not reported
Mailing Address: 1985 W WARDLOW RD
Mailing Address 2: Not reported
Mailing City,St,Zip: LONG BEACH 90810
Contact: Not reported
Contact Phone: Not reported
DUNs Number: Not reported
NPDES Number: Not reported
EPA ID: Not reported
Comments: Not reported
Status: Active

SWEEPS UST:
Status: A
Comp Number: 18992
Number: 9
Board Of Equalization: Not reported
Ref Date: 07-01-85
Act Date: Not reported
Created Date: 02-29-88
Tank Status: A
Owner Tank Id: 1280
Swrcb Tank Id: 19-060-018992-000001
Actv Date: 07-01-85
Capacity: 9940
Tank Use: M.V. FUEL
Stg: P

MAP FINDINGS

Map ID Direction Distance Elevation		Database(s)	EDR ID Number EPA ID Number
--	--	-------------	--------------------------------

WEST FUME INC. (Continued)

S101618191

Content: REG UNLEADED
Number Of Tanks: 1

J40 West 1/8-1/4 0.217 mi. 1144 ft.	FUME WORKS 1985 W WARDLOW RD LONG BEACH, CA Site 2 of 3 in cluster J	UST	U003661621 N/A
--	---	------------	---------------------------------

Relative: LONG BEACH UST:
Lower Region: LONG BEACH
Tank Code: Not reported
Actual: Tank Test: Not reported
28 ft. Leak Test: Not reported

J41 West 1/8-1/4 0.217 mi. 1144 ft.	WEST FUME INC. 1985 W WARDLOW RD LONG BEACH, CA 90810 Site 3 of 3 in cluster J	HIST UST	U001566276 N/A
--	---	-----------------	---------------------------------

Relative: HIST UST:
Lower Region: STATE
Facility ID: 00000018992
Actual: Facility Type: Other
28 ft. Other Type: FUMIGATION
Total Tanks: 0001
Contact Name: RICHARD COLESON
Telephone: 2137753375
Owner Name: WEST FUME INC.
Owner Address: 1985 W. WARDLOW RD.
Owner City,St,Zip: LONG BEACH, CA 90810

Tank Num: 001
Container Num: 1280
Year Installed: 1977
Tank Capacity: 00009940
Tank Used for: PRODUCT
Type of Fuel: UNLEADED
Tank Construction: 1/4 inches
Leak Detection: Visual

42 NNE 1/4-1/2 0.343 mi. 1810 ft.	RAYTHEON SYSTEMS CO 1500 HUGHES WAY LONG BEACH, CA 90810	RCRA-TSDF CERCLIS CORRACTS RCRA-SQG FINDS HAZNET EMI ENVIROSTOR HWP	1000240985 CAT080012867
---	---	--	--

Relative:
Higher

Actual:
45 ft.

RCRA-TSDF:
Date form received by agency: 02/18/1998
Facility name: RAYTHEON SYSTEMS CO

Map ID
Direction
Distance
Elevation

MAP FINDINGS

Site

Database(s)

EDR ID Number
EPA ID Number

RAYTHEON SYSTEMS CO (Continued)

1000240985

Facility address: 1500 HUGHES WAY
LONG BEACH, CA 908100399
EPA ID: CAT080012867
Mailing address: PO BOX 90515 BLDG 106 MS 1
LOS ANGELES, CA 90009
Contact: J PATRICK MOHAN
Contact address: 1665 HUGHES WAY
LONG BEACH, CA 908100399
Contact country: US
Contact telephone: (310) 513-3992
Contact email: Not reported
EPA Region: 09
Land type: Private
Classification: TSD
Description: Handler is engaged in the treatment, storage or disposal of hazardous waste

Owner/Operator Summary:

Owner/operator name: RAYTHEON CO
Owner/operator address: 141 SPRING ST
LEXINGTON, MA 02173
Owner/operator country: Not reported
Owner/operator telephone: (781) 860-2596
Legal status: Private
Owner/Operator Type: Owner
Owner/Op start date: Not reported
Owner/Op end date: Not reported

Handler Activities Summary:

U.S. importer of hazardous waste: No
Mixed waste (haz. and radioactive): No
Recycler of hazardous waste: No
Transporter of hazardous waste: No
Treater, storer or disposer of HW: No
Underground injection activity: No
On-site burner exemption: No
Furnace exemption: No
Used oil fuel burner: No
Used oil processor: No
User oil refiner: No
Used oil fuel marketer to burner: No
Used oil Specification marketer: No
Used oil transfer facility: No
Used oil transporter: No

Historical Generators:

Date form received by agency: 02/18/1998
Facility name: RAYTHEON SYSTEMS CO
Classification: Large Quantity Generator

Date form received by agency: 09/01/1996
Facility name: RAYTHEON SYSTEMS CO
Classification: Small Quantity Generator

Date form received by agency: 02/21/1992
Facility name: RAYTHEON SYSTEMS CO

Map ID
Direction
Distance
Elevation

MAP FINDINGS

Site

Database(s)

EDR ID Number
EPA ID Number

RAYTHEON SYSTEMS CO (Continued)

1000240985

Site name: HUGHES AIRCRAFT CO/SUPPORT SYS
Classification: Large Quantity Generator

Date form received by agency: 11/18/1980
Facility name: RAYTHEON SYSTEMS CO
Classification: Large Quantity Generator

Hazardous Waste Summary:

Waste code: D001
Waste name: IGNITABLE HAZARDOUS WASTES ARE THOSE WASTES WHICH HAVE A FLASHPOINT OF LESS THAN 140 DEGREES FAHRENHEIT AS DETERMINED BY A PENSKEY-MARTENS CLOSED CUP FLASH POINT TESTER. ANOTHER METHOD OF DETERMINING THE FLASH POINT OF A WASTE IS TO REVIEW THE MATERIAL SAFETY DATA SHEET, WHICH CAN BE OBTAINED FROM THE MANUFACTURER OR DISTRIBUTOR OF THE MATERIAL. LACQUER THINNER IS AN EXAMPLE OF A COMMONLY USED SOLVENT WHICH WOULD BE CONSIDERED AS IGNITABLE HAZARDOUS WASTE.

Waste code: D002
Waste name: A WASTE WHICH HAS A PH OF LESS THAN 2 OR GREATER THAN 12.5 IS CONSIDERED TO BE A CORROSIVE HAZARDOUS WASTE. SODIUM HYDROXIDE, A CAUSTIC SOLUTION WITH A HIGH PH, IS OFTEN USED BY INDUSTRIES TO CLEAN OR DEGREASE PARTS. HYDROCHLORIC ACID, A SOLUTION WITH A LOW PH, IS USED BY MANY INDUSTRIES TO CLEAN METAL PARTS PRIOR TO PAINTING. WHEN THESE CAUSTIC OR ACID SOLUTIONS BECOME CONTAMINATED AND MUST BE DISPOSED, THE WASTE WOULD BE A CORROSIVE HAZARDOUS WASTE.

Waste code: D007
Waste name: CHROMIUM

Waste code: F003
Waste name: THE FOLLOWING SPENT NON-HALOGENATED SOLVENTS: XYLENE, ACETONE, ETHYL ACETATE, ETHYL BENZENE, ETHYL ETHER, METHYL ISOBUTYL KETONE, N-BUTYL ALCOHOL, CYCLOHEXANONE, AND METHANOL; ALL SPENT SOLVENT MIXTURES/BLENDS CONTAINING, BEFORE USE, ONLY THE ABOVE SPENT NON-HALOGENATED SOLVENTS; AND ALL SPENT SOLVENT MIXTURES/BLENDS CONTAINING, BEFORE USE, ONE OR MORE OF THE ABOVE NON-HALOGENATED SOLVENTS, AND, A TOTAL OF TEN PERCENT OR MORE (BY VOLUME) OF ONE OR MORE OF THOSE SOLVENTS LISTED IN F001, F002, F004, AND F005, AND STILL BOTTOMS FROM THE RECOVERY OF THESE SPENT SOLVENTS AND SPENT SOLVENT MIXTURES.

Corrective Action Summary:

Event date: 05/22/1991
Event: CA029ST

Event date: 05/22/1991
Event: CA049PA

Event date: 05/22/1991
Event: CA Prioritization, Facility or area was assigned a low corrective action priority.

Event date: 03/27/1992
Event: Stabilization Measures Evaluation, This facility is not amenable to stabilization activity at the present time for reasons other than 1- it appears to be technically infeasible or inappropriate (NF) or 2-

Map ID
Direction
Distance
Elevation

MAP FINDINGS

Site

Database(s)

EDR ID Number
EPA ID Number

RAYTHEON SYSTEMS CO (Continued)

1000240985

there is a lack of technical information (IN). Reasons for this conclusion may be the status of closure at the facility, the degree of risk, timing considerations, the status of corrective action work at the facility, or other administrative considerations.

Event date: 03/27/1992
Event: CA Prioritization, Facility or area was assigned a low corrective action priority.

Event date: 03/09/2001
Event: RFA Completed, Assessment was an RFA.

Event date: Not reported
Event: CA048ST

Facility Has Received Notices of Violations:

Regulation violated: F - 268.7
Area of violation: LDR - General
Date violation determined: 10/14/1988
Date achieved compliance: 12/27/1998
Violation lead agency: State
Enforcement action: Not reported
Enforcement action date: Not reported
Enf. disposition status: Not reported
Enf. disp. status date: Not reported
Enforcement lead agency: Not reported
Proposed penalty amount: 0
Final penalty amount: 0
Paid penalty amount: 0

Regulation violated: F - 268 ALL
Area of violation: LDR - General
Date violation determined: 10/14/1988
Date achieved compliance: 12/27/1988
Violation lead agency: State
Enforcement action: Not reported
Enforcement action date: Not reported
Enf. disposition status: Not reported
Enf. disp. status date: Not reported
Enforcement lead agency: Not reported
Proposed penalty amount: 0
Final penalty amount: 0
Paid penalty amount: 0

Regulation violated: FR - 270
Area of violation: TSD - General
Date violation determined: 10/14/1988
Date achieved compliance: 12/27/1988
Violation lead agency: State
Enforcement action: WRITTEN INFORMAL
Enforcement action date: 11/28/1988
Enf. disposition status: Not reported
Enf. disp. status date: Not reported
Enforcement lead agency: State
Proposed penalty amount: 0
Final penalty amount: 0
Paid penalty amount: 0

Map ID
Direction
Distance
Elevation

MAP FINDINGS

Site

Database(s)

EDR ID Number
EPA ID Number

RAYTHEON SYSTEMS CO (Continued)

1000240985

Regulation violated: FR - 264.140-150.H
Area of violation: TSD - Financial Requirements
Date violation determined: 10/11/1988
Date achieved compliance: 02/21/1989
Violation lead agency: State
Enforcement action: WRITTEN INFORMAL
Enforcement action date: 10/13/1988
Enf. disposition status: Not reported
Enf. disp. status date: Not reported
Enforcement lead agency: State
Proposed penalty amount: 0
Final penalty amount: 0
Paid penalty amount: 0

Evaluation Action Summary:

Evaluation date: 03/17/1994
Evaluation: COMPLIANCE EVALUATION INSPECTION ON-SITE
Area of violation: Not reported
Date achieved compliance: Not reported
Evaluation lead agency: State Contractor/Grantee

Evaluation date: 11/07/1990
Evaluation: COMPLIANCE EVALUATION INSPECTION ON-SITE
Area of violation: Not reported
Date achieved compliance: Not reported
Evaluation lead agency: State

Evaluation date: 10/05/1990
Evaluation: FINANCIAL RECORD REVIEW
Area of violation: Not reported
Date achieved compliance: Not reported
Evaluation lead agency: State

Evaluation date: 10/14/1988
Evaluation: COMPLIANCE EVALUATION INSPECTION ON-SITE
Area of violation: TSD - General
Date achieved compliance: 12/27/1988
Evaluation lead agency: State

Evaluation date: 10/14/1988
Evaluation: COMPLIANCE EVALUATION INSPECTION ON-SITE
Area of violation: LDR - General
Date achieved compliance: 12/27/1988
Evaluation lead agency: State

Evaluation date: 10/14/1988
Evaluation: COMPLIANCE EVALUATION INSPECTION ON-SITE
Area of violation: LDR - General
Date achieved compliance: 12/27/1998
Evaluation lead agency: State

Evaluation date: 10/11/1988
Evaluation: FINANCIAL RECORD REVIEW
Area of violation: TSD - Financial Requirements
Date achieved compliance: 02/21/1989
Evaluation lead agency: State

Map ID
Direction
Distance
Elevation

MAP FINDINGS

Site

Database(s)

EDR ID Number
EPA ID Number

RAYTHEON SYSTEMS CO (Continued)

1000240985

CERCLIS:

Site ID: 0903302
EPA ID: CAT080012867
Facility County: LOS ANGELES
Short Name: HUGHES AIRCRAFT CO.
Congressional District: 32
IFMS ID: Not reported
SMSA Number: 4480
USGC Hydro Unit: 18070105
Federal Facility: Not a Federal Facility
DMNSN Number: Not reported
Site Orphan Flag: N
RCRA ID: E
USGS Quadrangle: Not reported
Site Init By Prog: Not reported
NFRAP Flag: Not reported
Parent ID: Not reported
RST Code: Not reported
EPA Region: 09
Classification: Not reported
Site Settings Code: Not reported
NPL Status: Not on the NPL
DMNSN Unit Code: Not reported
RBRAC Code: Not reported
RResp Fed Agency Code: Not reported
Non NPL Status: Deferred to RCRA
Non NPL Status Date: 20000919
Site Fips Code: 06037
CC Concurrence Date: Not reported
CC Concurrence FY: Not reported
Alias EPA ID: Not reported
Site FUDS Flag: Not reported

CERCLIS Site Contact Name(s):

Contact ID: 9271184.00000
Contact Name: Karen Jurist
Contact Tel: (415) 972-3219
Contact Title: Site Assessment Manager (SAM)
Contact Email: Not reported

Contact ID: 9270048.00000
Contact Name: Jeff Inglis
Contact Tel: (415) 972-3095
Contact Title: Site Assessment Manager (SAM)
Contact Email: Not reported

Contact ID: 13002167.00000
Contact Name: Carl Brickner
Contact Tel: (415) 972-3814
Contact Title: Site Assessment Manager (SAM)
Contact Email: Not reported

Contact ID: 9270438.00000
Contact Name: Dawn Richmond
Contact Tel: (415) 972-3097
Contact Title: Site Assessment Manager (SAM)

Map ID
Direction
Distance
Elevation

MAP FINDINGS

Site

Database(s)

EDR ID Number
EPA ID Number

RAYTHEON SYSTEMS CO (Continued)

1000240985

Contact Email: Not reported

Alias Comments: Not reported

Site Description: Not reported

CERCLIS Assessment History:

Action Code: 001
Action: DISCOVERY
Date Started: Not reported
Date Completed: 01/01/1991
Priority Level: Not reported
Operable Unit: SITEWIDE
Primary Responsibility: EPA Fund-Financed
Planning Status: Not reported
Urgency Indicator: Not reported
Action Anomaly: Not reported

For detailed financial records, contact EDR for a Site Report.:

Action Code: 001
Action: PRELIMINARY ASSESSMENT
Date Started: Not reported
Date Completed: 06/17/1991
Priority Level: Deferred to RCRA (Subtitle C)
Operable Unit: SITEWIDE
Primary Responsibility: EPA Fund-Financed
Planning Status: Not reported
Urgency Indicator: Not reported
Action Anomaly: Not reported

For detailed financial records, contact EDR for a Site Report.:

[Click this hyperlink](#) while viewing on your computer to access additional US CERCLIS Financial: detail in the EDR Site Report.

CORRACTS:

EPA ID: CAT080012867
EPA Region: 09
Area Name: ENTIRE FACILITY
Actual Date: 03/27/1992
Action: CA225NR - Stabilization Measures Evaluation, This facility is, not amenable to stabilization activity at the, present time for reasons other than (1) it appears to be technically, infeasible or inappropriate (NF) or (2) there is a lack of technical, information (IN). Reasons for this conclusion may be the status of, closure at the facility, the degree of risk, timing considerations, the status of corrective action work at the facility, or other, administrative considerations
NAICS Code(s): Not reported
Original schedule date: Not reported
Schedule end date: Not reported

EPA ID: CAT080012867
EPA Region: 09

Map ID
Direction
Distance
Elevation

MAP FINDINGS

Site

Database(s)

EDR ID Number
EPA ID Number

RAYTHEON SYSTEMS CO (Continued)

1000240985

Area Name: ENTIRE FACILITY
Actual Date: 03/27/1992
Action: CA075LO - CA Prioritization, Facility or area was assigned a low corrective action priority
NAICS Code(s): Not reported
Original schedule date: Not reported
Schedule end date: Not reported

EPA ID: CAT080012867
EPA Region: 09
Area Name: ENTIRE FACILITY
Actual Date: 05/22/1991
Action: CA029ST
NAICS Code(s): Not reported
Original schedule date: Not reported
Schedule end date: Not reported

EPA ID: CAT080012867
EPA Region: 09
Area Name: ENTIRE FACILITY
Actual Date: 05/22/1991
Action: CA049PA
NAICS Code(s): Not reported
Original schedule date: Not reported
Schedule end date: Not reported

EPA ID: CAT080012867
EPA Region: 09
Area Name: ENTIRE FACILITY
Actual Date: 05/22/1991
Action: CA075LO - CA Prioritization, Facility or area was assigned a low corrective action priority
NAICS Code(s): Not reported
Original schedule date: Not reported
Schedule end date: Not reported

EPA ID: CAT080012867
EPA Region: 09
Area Name: ENTIRE FACILITY
Actual Date: Not reported
Action: CA048ST
NAICS Code(s): Not reported
Original schedule date: 01/04/1992
Schedule end date: Not reported

FINDS:

Registry ID: 110001201146

Environmental Interest/Information System

US EPA TRIS (Toxics Release Inventory System) contains information from facilities on the amounts of over 300 listed toxic chemicals that these facilities release directly to air, water, land, or that are transported off-site.

RCRAInfo is a national information system that supports the Resource Conservation and Recovery Act (RCRA) program through the tracking of

Map ID
Direction
Distance
Elevation

MAP FINDINGS

Site

Database(s)

EDR ID Number
EPA ID Number

RAYTHEON SYSTEMS CO (Continued)

1000240985

events and activities related to facilities that generate, transport, and treat, store, or dispose of hazardous waste. RCRAInfo allows RCRA program staff to track the notification, permit, compliance, and corrective action activities required under RCRA.

CERCLIS (Comprehensive Environmental Response, Compensation, and Liability Information System) is the Superfund database that is used to support management in all phases of the Superfund program. The system contains information on all aspects of hazardous waste sites, including an inventory of sites, planned and actual site activities, and financial information.

HAZNET:

Year: 2010
Gepaid: CAC002651209
Contact: DAN FEILER
Telephone: 5624858242
Mailing Name: Not reported
Mailing Address: 1500 HUGHES WAY STE 150
Mailing City,St,Zip: LONG BEACH, CA 90810
Gen County: Not reported
TSD EPA ID: NVT330010000
TSD County: Not reported
Waste Category: Other organic solids
Disposal Method: LANDFILL OR SURFACE IMPOUNDMENT THAT WILL BE CLOSED AS LANDFILL(TO INCLUDE ON-SITE TREATMENT AND/OR STABILIZATION)
Tons: 25.284
Facility County: Los Angeles

Year: 2007
Gepaid: CAL000279168
Contact: LORRAINE COPE
Telephone: 3109524507
Mailing Name: Not reported
Mailing Address: PO BOX 9399
Mailing City,St,Zip: LONG BEACH, CA 908100399
Gen County: Los Angeles
TSD EPA ID: CAD044429835
TSD County: Los Angeles
Waste Category: Off-specification, aged or surplus inorganics
Disposal Method: STORAGE, BULKING, AND/OR TRANSFER OFF SITE--NO TREATMENT/RECOVERY (H010-H129) OR (H131-H135)
Tons: 0.16
Facility County: Los Angeles

Year: 2007
Gepaid: CAL000279168
Contact: LORRAINE COPE
Telephone: 3109524507
Mailing Name: Not reported
Mailing Address: PO BOX 9399
Mailing City,St,Zip: LONG BEACH, CA 908100399
Gen County: Los Angeles
TSD EPA ID: CAD044429835
TSD County: Los Angeles
Waste Category: Other inorganic solid waste

Map ID
Direction
Distance
Elevation

MAP FINDINGS

Site

Database(s)

EDR ID Number
EPA ID Number

RAYTHEON SYSTEMS CO (Continued)

1000240985

Disposal Method: STORAGE, BULKING, AND/OR TRANSFER OFF SITE--NO TREATMENT/RECOVERY
(H010-H129) OR (H131-H135)

Tons: 0.1

Facility County: Los Angeles

Year: 1998

Gepaid: CAT080012867

Contact: RAYTHEON COMPANY

Telephone: 7818602596

Mailing Name: Not reported

Mailing Address: 1500 HUGHES WY

Mailing City,St,Zip: LONG BEACH, CA 908100399

Gen County: Los Angeles

TSD EPA ID: CAD000633230

TSD County: Los Angeles

Waste Category: Oxygenated solvents (acetone, butanol, ethyl acetate, etc.)

Disposal Method: D99

Tons: .6255

Facility County: Los Angeles

Year: 1998

Gepaid: CAT080012867

Contact: RAYTHEON COMPANY

Telephone: 7818602596

Mailing Name: Not reported

Mailing Address: 1500 HUGHES WY

Mailing City,St,Zip: LONG BEACH, CA 908100399

Gen County: Los Angeles

TSD EPA ID: CAD000633230

TSD County: Los Angeles

Waste Category: Laboratory waste chemicals

Disposal Method: D99

Tons: .0700

Facility County: Los Angeles

[Click this hyperlink](#) while viewing on your computer to access
75 additional CA_HAZNET: record(s) in the EDR Site Report.

EMI:

Year: 1990

County Code: 19

Air Basin: SC

Facility ID: 70210

Air District Name: SC

SIC Code: 3728

Air District Name: SOUTH COAST AQMD

Community Health Air Pollution Info System: Not reported

Consolidated Emission Reporting Rule: Not reported

Total Organic Hydrocarbon Gases Tons/Yr: 0

Reactive Organic Gases Tons/Yr: 0

Carbon Monoxide Emissions Tons/Yr: 1

NOX - Oxides of Nitrogen Tons/Yr: 2

SOX - Oxides of Sulphur Tons/Yr: 0

Particulate Matter Tons/Yr: 0

Part. Matter 10 Micrometers & Smlr Tons/Yr: 0

Map ID
Direction
Distance
Elevation

MAP FINDINGS

Site

Database(s)

EDR ID Number
EPA ID Number

RAYTHEON SYSTEMS CO (Continued)

1000240985

ENVIROSTOR:

Site Type: Corrective Action
Site Type Detailed: Corrective Action
Acres: 0
NPL: NO
Regulatory Agencies: SMBRP
Lead Agency: WM
Program Manager: Not reported
Supervisor: * Unknown
Division Branch: Cleanup Chatsworth
Facility ID: 80001843
Site Code: 400222
Assembly: 55
Senate: 28
Special Program: Not reported
Status: Active
Status Date: 01/01/2008
Restricted Use: NO
Site Mgmt. Req.: NONE SPECIFIED
Funding: Not reported
Latitude: 33.8281358951636
Longitude: -118.213781118393
APN: 7310016072
Past Use: NONE SPECIFIED
Potential COC: NONE SPECIFIED
Confirmed COC: NONE SPECIFIED
Potential Description: NONE SPECIFIED
Alias Name: 7310016072
Alias Type: APN
Alias Name: CAT080012867
Alias Type: EPA Identification Number
Alias Name: 400222
Alias Type: Project Code (Site Code)
Alias Name: 80001843
Alias Type: Envirostor ID Number

Completed Info:

Completed Area Name: PROJECT WIDE
Completed Sub Area Name: Not reported
Completed Document Type: Consent Order
Completed Date: 05/22/1991
Comments: Not reported

Completed Area Name: Sites With No Operable Unit
Completed Sub Area Name: ENTIRE FACILITY
Completed Document Type: Preliminary Assessment Report
Completed Date: 05/22/1991
Comments: PA Conducted by USEPA

Completed Area Name: PROJECT WIDE
Completed Sub Area Name: Not reported
Completed Document Type: Other Report
Completed Date: 02/04/2010
Comments: Not reported

Completed Area Name: Sites With No Operable Unit
Completed Sub Area Name: ENTIRE FACILITY

Map ID
Direction
Distance
Elevation

MAP FINDINGS

Site

Database(s)

EDR ID Number
EPA ID Number

RAYTHEON SYSTEMS CO (Continued)

1000240985

Completed Document Type: Interim Measures Questionnaire
Completed Date: 03/27/1992
Comments: Not reported

Completed Area Name: PROJECT WIDE
Completed Sub Area Name: Not reported
Completed Document Type: RCRA Facility Assessment Report
Completed Date: 03/09/2001
Comments: Not reported

Future Area Name: Not reported
Future Sub Area Name: Not reported
Future Document Type: Not reported
Future Due Date: Not reported
Schedule Area Name: Not reported
Schedule Sub Area Name: Not reported
Schedule Document Type: Not reported
Schedule Due Date: Not reported
Schedule Revised Date: Not reported

HWP:

EPA Id: CAT080012867
Latitude: 33.828441
Longitude: -118.214254
Facility Type: HAZ WASTE - NON-OPERATING
Cleanup Status: Not reported
Region: SOUTHERN CALIFORNIA PERMITS AND CORRECTIVE ACTION
Permit Maintenance Lead: Not reported
Permit Renewal Lead: Not reported
Corrective Action Lead: Not reported
Supervisor: Not reported
Site Code: 400222
Assembly District: 55
Senate District: 28
Public Information Officer: Not reported
Facility Status: Not reported
Site History: Not reported

HWP:

EPA Id: CAT080012867
Unit Names: CONTAIN1, TANKSTR1
Event Description: Part A Determination
Actual Date: 1981-12-06 00:00:00
Doc Comments: Not reported

EPA Id: CAT080012867
Unit Names: CONTAIN1, TANKSTR1
Event Description: Part A Received
Actual Date: 1980-11-08 00:00:00
Doc Comments: Not reported

HWP:

EPA Id: CAT080012867
Unit Names: CONTAIN1
Event Description: Receive Closure Certification
Actual Date: 1992-08-01 00:00:00
Doc Comments: Not reported

Map ID
 Direction
 Distance
 Elevation

MAP FINDINGS

Site

Database(s)

EDR ID Number
 EPA ID Number

RAYTHEON SYSTEMS CO (Continued)

1000240985

EPA Id:	CAT080012867
Unit Names:	TANKSTR1
Event Description:	Receive Closure Certification
Actual Date:	1990-08-08 00:00:00
Doc Comments:	Not reported
EPA Id:	CAT080012867
Unit Names:	CONTAIN1, TANKSTR1
Event Description:	Clean Closure Acceptable
Actual Date:	1992-09-28 00:00:00
Doc Comments:	Not reported
EPA Id:	CAT080012867
Unit Names:	CONTAIN1, TANKSTR1
Event Description:	Plan Approved-Closure-Partial Closure
Actual Date:	1990-05-08 00:00:00
Doc Comments:	Not reported
EPA Id:	CAT080012867
Unit Names:	CONTAIN1, TANKSTR1
Event Description:	Public Notice - Closure
Actual Date:	1990-02-08 00:00:00
Doc Comments:	Not reported

43
North
1/2-1
0.518 mi.
2734 ft.

SOUTH REGION HIGH SCHOOL #4 5640019
WEST CARSON STREET/SANTA FE AVENUE
LONG BEACH, CA 90810

SCH S107737382
ENVIROSTOR N/A

Relative:
Higher

SCH:

Actual:
36 ft.

Facility ID:	70000120
Site Type:	School Investigation
Site Type Detail:	School
Site Mgmt. Req.:	NONE SPECIFIED
Acres:	13.67
National Priorities List:	NO
Cleanup Oversight Agencies:	SMBRP
Lead Agency:	SMBRP
Lead Agency Description:	DTSC - Site Mitigation And Brownfield Reuse Program
Project Manager:	Not reported
Supervisor:	Javier Hinojosa
Division Branch:	Cleanup Chatsworth
Site Code:	304517
Assembly:	55
Senate:	28
Special Program Status:	Not reported
Status:	No Further Action
Status Date:	06/21/2006
Restricted Use:	NO
Funding:	School District
Latitude:	33.8351676191158
Longitude:	-118.21359872818
APN:	7310-013-901, 7310-015-012, 7310-015-901
Past Use:	OFFICE BUILDING, RAILROAD RIGHT OF WAY, RECREATION SERVICES
Potential COC:	30001, 30013

Map ID
Direction
Distance
Elevation

MAP FINDINGS

Site

Database(s)

EDR ID Number
EPA ID Number

SOUTH REGION HIGH SCHOOL #4 5640019 (Continued)

S107737382

Confirmed COC: NONE SPECIFIED
Potential Description: IA, SOIL, SV
Alias Name: 7310-013-901
Alias Type: APN
Alias Name: 7310-015-012
Alias Type: APN
Alias Name: 7310-015-901
Alias Type: APN
Alias Name: 304517
Alias Type: Project Code (Site Code)
Alias Name: 70000120
Alias Type: Envirostor ID Number

Completed Info:

Completed Area Name: PROJECT WIDE
Completed Sub Area Name: Not reported
Completed Document Type: Cost Recovery Closeout Memo
Completed Date: 06/19/2007
Comments: Not reported

Completed Area Name: PROJECT WIDE
Completed Sub Area Name: Not reported
Completed Document Type: Preliminary Endangerment Assessment Workplan
Completed Date: 03/06/2006
Comments: Not reported

Completed Area Name: PROJECT WIDE
Completed Sub Area Name: Not reported
Completed Document Type: Preliminary Endangerment Assessment Report
Completed Date: 06/21/2006
Comments: Not reported

Completed Area Name: PROJECT WIDE
Completed Sub Area Name: Not reported
Completed Document Type: Site Inspections/Visit (Non LUR)
Completed Date: 11/14/2005
Comments: Not reported

Completed Area Name: PROJECT WIDE
Completed Sub Area Name: Not reported
Completed Document Type: Site Inspections/Visit (Non LUR)
Completed Date: 11/16/2005
Comments: Not reported

Future Area Name: Not reported
Future Sub Area Name: Not reported
Future Document Type: Not reported
Future Due Date: Not reported
Schedule Area Name: Not reported
Schedule Sub Area Name: Not reported
Schedule Document Type: Not reported
Schedule Due Date: Not reported
Schedule Revised Date: Not reported

ENVIROSTOR:

Site Type: School Investigation
Site Type Detailed: School

Map ID
Direction
Distance
Elevation

MAP FINDINGS

Site

Database(s)

EDR ID Number
EPA ID Number

SOUTH REGION HIGH SCHOOL #4 5640019 (Continued)

S107737382

Acres: 13.67
NPL: NO
Regulatory Agencies: SMBRP
Lead Agency: SMBRP
Program Manager: Not reported
Supervisor: Javier Hinojosa
Division Branch: Cleanup Chatsworth
Facility ID: 70000120
Site Code: 304517
Assembly: 55
Senate: 28
Special Program: Not reported
Status: No Further Action
Status Date: 06/21/2006
Restricted Use: NO
Site Mgmt. Req.: NONE SPECIFIED
Funding: School District
Latitude: 33.8351676191158
Longitude: -118.21359872818
APN: 7310-013-901, 7310-015-012, 7310-015-901
Past Use: OFFICE BUILDING, RAILROAD RIGHT OF WAY, RECREATION SERVICES
Potential COC: 30001, 30013
Confirmed COC: NONE SPECIFIED
Potential Description: IA, SOIL, SV
Alias Name: 7310-013-901
Alias Type: APN
Alias Name: 7310-015-012
Alias Type: APN
Alias Name: 7310-015-901
Alias Type: APN
Alias Name: 304517
Alias Type: Project Code (Site Code)
Alias Name: 70000120
Alias Type: Envirostor ID Number

Completed Info:

Completed Area Name: PROJECT WIDE
Completed Sub Area Name: Not reported
Completed Document Type: Cost Recovery Closeout Memo
Completed Date: 06/19/2007
Comments: Not reported

Completed Area Name: PROJECT WIDE
Completed Sub Area Name: Not reported
Completed Document Type: Preliminary Endangerment Assessment Workplan
Completed Date: 03/06/2006
Comments: Not reported

Completed Area Name: PROJECT WIDE
Completed Sub Area Name: Not reported
Completed Document Type: Preliminary Endangerment Assessment Report
Completed Date: 06/21/2006
Comments: Not reported

Completed Area Name: PROJECT WIDE
Completed Sub Area Name: Not reported
Completed Document Type: Site Inspections/Visit (Non LUR)
Completed Date: 11/14/2005

Map ID
Direction
Distance
Elevation

MAP FINDINGS

Site

Database(s)

EDR ID Number
EPA ID Number

SOUTH REGION HIGH SCHOOL #4 5640019 (Continued)

S107737382

Comments: Not reported

Completed Area Name: PROJECT WIDE
Completed Sub Area Name: Not reported
Completed Document Type: Site Inspections/Visit (Non LUR)
Completed Date: 11/16/2005
Comments: Not reported

Future Area Name: Not reported
Future Sub Area Name: Not reported
Future Document Type: Not reported
Future Due Date: Not reported
Schedule Area Name: Not reported
Schedule Sub Area Name: Not reported
Schedule Document Type: Not reported
Schedule Due Date: Not reported
Schedule Revised Date: Not reported

44
East
1/2-1
0.739 mi.
3900 ft.

OIL OPERATORS INC
714 WEST BAKER STREET
LONG BEACH, CA 90806

ENVIROSTOR S101480681
N/A

Relative:
Higher

ENVIROSTOR:

Actual:
38 ft.

Site Type: Evaluation
Site Type Detailed: Evaluation
Acres: 18
NPL: NO
Regulatory Agencies: US EPA
Lead Agency: NONE SPECIFIED
Program Manager: MAJED AL SHAMI
Supervisor: Manny Alonzo
Division Branch: Cleanup Cypress
Facility ID: 19290011
Site Code: 400564
Assembly: 54
Senate: 25
Special Program: EPA - PASI
Status: Refer: RWQCB
Status Date: 01/11/2011
Restricted Use: NO
Site Mgmt. Req.: NONE SPECIFIED
Funding: EPA Grant
Latitude: 33.8233333333333
Longitude: -118.2022222222222
APN: NONE SPECIFIED
Past Use: NONE SPECIFIED
Potential COC: 10199
Confirmed COC: NONE SPECIFIED
Potential Description: NONE SPECIFIED
Alias Name: Long Beach Industrial Park
Alias Type: Alternate Name
Alias Name: SIGNAL HILL AREA DUMPSITE (CERCLIS)
Alias Type: Alternate Name
Alias Name: CAD983566399
Alias Type: EPA Identification Number
Alias Name: 400564

Map ID
 Direction
 Distance
 Elevation

MAP FINDINGS

Site

Database(s)

EDR ID Number
 EPA ID Number

OIL OPERATORS INC (Continued)

S101480681

Alias Type: Project Code (Site Code)
 Alias Name: 19290011
 Alias Type: Envirostor ID Number

Completed Info:

Completed Area Name: PROJECT WIDE
 Completed Sub Area Name: Not reported
 Completed Document Type: * Discovery
 Completed Date: 10/05/1980
 Comments: Facility Identified: Waste Haulers #105.

Completed Area Name: PROJECT WIDE
 Completed Sub Area Name: Not reported
 Completed Document Type: Preliminary Assessment Report
 Completed Date: 09/20/1996
 Comments: A Preliminary Assessment (Re-assessment) was completed under U.S. EPA grant. The site does not qualify for further remedial site assessment under CERCLA. The Regional Water Quality Control Board is involved with the site.

Future Area Name: Not reported
 Future Sub Area Name: Not reported
 Future Document Type: Not reported
 Future Due Date: Not reported
 Schedule Area Name: Not reported
 Schedule Sub Area Name: Not reported
 Schedule Document Type: Not reported
 Schedule Due Date: Not reported
 Schedule Revised Date: Not reported

45
 WSW
 1/2-1
 0.770 mi.
 4067 ft.

TEXACO USA DIV TEXACO INC
23208
CARSON, CA 90745

RCRA-TSDF 1000144765
CERC-NFRAP 90810TXCRF23
CORRACTS
RCRA-LQG
TRIS
FINDS

Relative:
Lower

RCRA-TSDF:

Actual:
28 ft.

Date form received by agency: 01/28/2010
 Facility name: TESORO REFINING AND MARKETING COMPANY -- SULFUR RECOVERY PLANT
 Facility address: 23208 SOUTH ALAMEDA STREET
 CARSON, CA 90810
 EPA ID: CAT000646331
 Mailing address: PO BOX 817
 WILMINGTON, CA 90744
 Contact: JO-ANNE J ALVAREZ
 Contact address: PO BOX 817
 WILMINGTON, CA 90744
 Contact country: US
 Contact telephone: (310) 522-6195
 Contact email: JO-ANNE.J.ALVAREZ@TSOCORP.COM
 EPA Region: 09
 Land type: Private
 Classification: TSDF
 Description: Handler is engaged in the treatment, storage or disposal of hazardous waste
 Classification: Large Quantity Generator
 Description: Handler: generates 1,000 kg or more of hazardous waste during any

Map ID
Direction
Distance
Elevation

MAP FINDINGS

Site

Database(s)

EDR ID Number
EPA ID Number

TEXACO USA DIV TEXACO INC (Continued)

1000144765

calendar month; or generates more than 1 kg of acutely hazardous waste during any calendar month; or generates more than 100 kg of any residue or contaminated soil, waste or other debris resulting from the cleanup of a spill, into or on any land or water, of acutely hazardous waste during any calendar month; or generates 1 kg or less of acutely hazardous waste during any calendar month, and accumulates more than 1 kg of acutely hazardous waste at any time; or generates 100 kg or less of any residue or contaminated soil, waste or other debris resulting from the cleanup of a spill, into or on any land or water, of acutely hazardous waste during any calendar month, and accumulates more than 100 kg of that material at any time

Owner/Operator Summary:

Owner/operator name: EQUILON ENTERPRISES LLC
Owner/operator address: P O BOX 817
WILMINGTON, CA 90748
Owner/operator country: Not reported
Owner/operator telephone: (310) 522-6000
Legal status: Private
Owner/Operator Type: Owner
Owner/Op start date: Not reported
Owner/Op end date: Not reported

Owner/operator name: TESORO REFINING AND MARKETING COMPANY
Owner/operator address: Not reported
Not reported
Owner/operator country: Not reported
Owner/operator telephone: Not reported
Legal status: Private
Owner/Operator Type: Operator
Owner/Op start date: 05/11/2007
Owner/Op end date: Not reported

Owner/operator name: TESORO REFINING AND MARKETING COMPANY
Owner/operator address: PO BOX 817
WILMINGTON, CA 90744
Owner/operator country: US
Owner/operator telephone: (310) 522-6000
Legal status: Private
Owner/Operator Type: Owner
Owner/Op start date: 05/11/2007
Owner/Op end date: Not reported

Owner/operator name: TEXACO U.S.A.
Owner/operator address: 23208 SOUTH ALAMEDA STREET
CITY NOT REPORTED, CA 99999
Owner/operator country: Not reported
Owner/operator telephone: (213) 835-8261
Legal status: Private
Owner/Operator Type: Operator
Owner/Op start date: Not reported
Owner/Op end date: Not reported

Handler Activities Summary:

U.S. importer of hazardous waste: No
Mixed waste (haz. and radioactive): No

Map ID
Direction
Distance
Elevation

MAP FINDINGS

Site

Database(s)

EDR ID Number
EPA ID Number

TEXACO USA DIV TEXACO INC (Continued)

1000144765

Recycler of hazardous waste: No
Transporter of hazardous waste: No
Treater, storer or disposer of HW: No
Underground injection activity: No
On-site burner exemption: No
Furnace exemption: No
Used oil fuel burner: No
Used oil processor: No
User oil refiner: No
Used oil fuel marketer to burner: No
Used oil Specification marketer: No
Used oil transfer facility: No
Used oil transporter: No

Historical Generators:

Date form received by agency: 06/04/2007

Facility name: TESORO REFINING AND MARKETING COMPANY -- SULFUR RECOVERY PLANT
Site name: TESORO SULFUR RECOVERY PLANT
Classification: Large Quantity Generator

Date form received by agency: 02/18/2004

Facility name: TESORO REFINING AND MARKETING COMPANY -- SULFUR RECOVERY PLANT
Site name: SULFUR RECOVERY PLANT
Classification: Small Quantity Generator

Date form received by agency: 02/18/2004

Facility name: TESORO REFINING AND MARKETING COMPANY -- SULFUR RECOVERY PLANT
Site name: SULFUR RECOVERY PLANT
Classification: Large Quantity Generator

Date form received by agency: 05/29/1998

Facility name: TESORO REFINING AND MARKETING COMPANY -- SULFUR RECOVERY PLANT
Site name: EQUILON ENTERPRISES LLC
Classification: Large Quantity Generator

Date form received by agency: 09/01/1996

Facility name: TESORO REFINING AND MARKETING COMPANY -- SULFUR RECOVERY PLANT
Site name: EQUILON ENTERPRISES LLC
Classification: Large Quantity Generator

Date form received by agency: 04/17/1990

Facility name: TESORO REFINING AND MARKETING COMPANY -- SULFUR RECOVERY PLANT
Site name: TEXACO REFINING & MKT. INC.
Classification: Large Quantity Generator

Hazardous Waste Summary:

Waste code: D001
Waste name: IGNITABLE HAZARDOUS WASTES ARE THOSE WASTES WHICH HAVE A FLASHPOINT OF LESS THAN 140 DEGREES FAHRENHEIT AS DETERMINED BY A PENSKY-MARTENS CLOSED CUP FLASH POINT TESTER. ANOTHER METHOD OF DETERMINING THE FLASH POINT OF A WASTE IS TO REVIEW THE MATERIAL SAFETY DATA SHEET, WHICH CAN BE OBTAINED FROM THE MANUFACTURER OR DISTRIBUTOR OF THE MATERIAL. LACQUER THINNER IS AN EXAMPLE OF A COMMONLY USED SOLVENT WHICH WOULD BE CONSIDERED AS IGNITABLE HAZARDOUS WASTE.

Waste code: D002

Map ID
Direction
Distance
Elevation

MAP FINDINGS

Site

Database(s)

EDR ID Number
EPA ID Number

TEXACO USA DIV TEXACO INC (Continued)

1000144765

Waste name: A WASTE WHICH HAS A PH OF LESS THAN 2 OR GREATER THAN 12.5 IS CONSIDERED TO BE A CORROSIVE HAZARDOUS WASTE. SODIUM HYDROXIDE, A CAUSTIC SOLUTION WITH A HIGH PH, IS OFTEN USED BY INDUSTRIES TO CLEAN OR DEGREASE PARTS. HYDROCHLORIC ACID, A SOLUTION WITH A LOW PH, IS USED BY MANY INDUSTRIES TO CLEAN METAL PARTS PRIOR TO PAINTING. WHEN THESE CAUSTIC OR ACID SOLUTIONS BECOME CONTAMINATED AND MUST BE DISPOSED, THE WASTE WOULD BE A CORROSIVE HAZARDOUS WASTE.

Waste code: D007
Waste name: CHROMIUM

Waste code: D008
Waste name: LEAD

Waste code: D008
Waste name: LEAD

Waste code: K037
Waste name: WASTEWATER TREATMENT SLUDGES FROM THE PRODUCTION OF DISULFOTON

Biennial Reports:

Last Biennial Reporting Year: 2011

Annual Waste Handled:

Waste code: D001
Waste name: IGNITABLE HAZARDOUS WASTES ARE THOSE WASTES WHICH HAVE A FLASHPOINT OF LESS THAN 140 DEGREES FAHRENHEIT AS DETERMINED BY A PENSKEY-MARTENS CLOSED CUP FLASH POINT TESTER. ANOTHER METHOD OF DETERMINING THE FLASH POINT OF A WASTE IS TO REVIEW THE MATERIAL SAFETY DATA SHEET, WHICH CAN BE OBTAINED FROM THE MANUFACTURER OR DISTRIBUTOR OF THE MATERIAL. LACQUER THINNER IS AN EXAMPLE OF A COMMONLY USED SOLVENT WHICH WOULD BE CONSIDERED AS IGNITABLE HAZARDOUS WASTE.

Amount (Lbs): 5400

Waste code: D002
Waste name: A WASTE WHICH HAS A PH OF LESS THAN 2 OR GREATER THAN 12.5 IS CONSIDERED TO BE A CORROSIVE HAZARDOUS WASTE. SODIUM HYDROXIDE, A CAUSTIC SOLUTION WITH A HIGH PH, IS OFTEN USED BY INDUSTRIES TO CLEAN OR DEGREASE PARTS. HYDROCHLORIC ACID, A SOLUTION WITH A LOW PH, IS USED BY MANY INDUSTRIES TO CLEAN METAL PARTS PRIOR TO PAINTING. WHEN THESE CAUSTIC OR ACID SOLUTIONS BECOME CONTAMINATED AND MUST BE DISPOSED, THE WASTE WOULD BE A CORROSIVE HAZARDOUS WASTE.

Amount (Lbs): 200

Waste code: D007
Waste name: CHROMIUM
Amount (Lbs): 200

Waste code: D008
Waste name: LEAD
Amount (Lbs): 4810

Corrective Action Summary:

Event date: 04/15/1991
Event: CA049SI

Map ID
Direction
Distance
Elevation

MAP FINDINGS

Site

Database(s)

EDR ID Number
EPA ID Number

TEXACO USA DIV TEXACO INC (Continued)

1000144765

Event date: 08/30/1991
Event: CA049PA

Event date: 08/30/1991
Event: CA Prioritization, Facility or area was assigned a medium corrective action priority.

Event date: 08/30/1991
Event: CA029WQ

Event date: 03/25/1992
Event: Stabilization Measures Evaluation, This facility is not amenable to stabilization activity at the present time for reasons other than 1- it appears to be technically infeasible or inappropriate (NF) or 2- there is a lack of technical information (IN). Reasons for this conclusion may be the status of closure at the facility, the degree of risk, timing considerations, the status of corrective action work at the facility, or other administrative considerations.

Event date: 03/25/1992
Event: CA Prioritization, Facility or area was assigned a low corrective action priority.

Facility Has Received Notices of Violations:

Regulation violated: FR - 264.140-150.H
Area of violation: TSD - Financial Requirements
Date violation determined: 01/01/2001
Date achieved compliance: 01/01/2001
Violation lead agency: EPA
Enforcement action: Not reported
Enforcement action date: Not reported
Enf. disposition status: Not reported
Enf. disp. status date: Not reported
Enforcement lead agency: Not reported
Proposed penalty amount: 0
Final penalty amount: 0
Paid penalty amount: 0

Regulation violated: F - 270
Area of violation: TSD - General
Date violation determined: 12/13/1988
Date achieved compliance: 02/23/1989
Violation lead agency: State
Enforcement action: WRITTEN INFORMAL
Enforcement action date: 01/05/1989
Enf. disposition status: Not reported
Enf. disp. status date: Not reported
Enforcement lead agency: State
Proposed penalty amount: 0
Final penalty amount: 0
Paid penalty amount: 0

Regulation violated: FR - 270
Area of violation: TSD - General
Date violation determined: 04/13/1988
Date achieved compliance: 05/07/1988
Violation lead agency: State

Map ID
Direction
Distance
Elevation

MAP FINDINGS

Site

Database(s)

EDR ID Number
EPA ID Number

TEXACO USA DIV TEXACO INC (Continued)

1000144765

Enforcement action: WRITTEN INFORMAL
Enforcement action date: 05/05/1988
Enf. disposition status: Not reported
Enf. disp. status date: Not reported
Enforcement lead agency: State
Proposed penalty amount: 0
Final penalty amount: 0
Paid penalty amount: 0

Regulation violated: FR - 270
Area of violation: TSD - General
Date violation determined: 01/13/1988
Date achieved compliance: 05/07/1988
Violation lead agency: State
Enforcement action: WRITTEN INFORMAL
Enforcement action date: 02/24/1988
Enf. disposition status: Not reported
Enf. disp. status date: Not reported
Enforcement lead agency: State
Proposed penalty amount: 0
Final penalty amount: 0
Paid penalty amount: 0

Regulation violated: F - 268.7
Area of violation: LDR - General
Date violation determined: 01/13/1988
Date achieved compliance: 08/26/1988
Violation lead agency: State
Enforcement action: Not reported
Enforcement action date: Not reported
Enf. disposition status: Not reported
Enf. disp. status date: Not reported
Enforcement lead agency: Not reported
Proposed penalty amount: 0
Final penalty amount: 0
Paid penalty amount: 0

Regulation violated: F - 268 ALL
Area of violation: LDR - General
Date violation determined: 01/13/1988
Date achieved compliance: 08/26/1988
Violation lead agency: State
Enforcement action: Not reported
Enforcement action date: Not reported
Enf. disposition status: Not reported
Enf. disp. status date: Not reported
Enforcement lead agency: Not reported
Proposed penalty amount: 0
Final penalty amount: 0
Paid penalty amount: 0

Regulation violated: FR - 264.140-150.H
Area of violation: TSD - Financial Requirements
Date violation determined: 12/30/1987
Date achieved compliance: 02/10/1988
Violation lead agency: State
Enforcement action: WRITTEN INFORMAL

Map ID
Direction
Distance
Elevation

MAP FINDINGS

Site

Database(s)

EDR ID Number
EPA ID Number

TEXACO USA DIV TEXACO INC (Continued)

1000144765

Enforcement action date: 01/04/1988
Enf. disposition status: Not reported
Enf. disp. status date: Not reported
Enforcement lead agency: State
Proposed penalty amount: 0
Final penalty amount: 0
Paid penalty amount: 0

Evaluation Action Summary:

Evaluation date: 10/20/1992
Evaluation: COMPLIANCE EVALUATION INSPECTION ON-SITE
Area of violation: Not reported
Date achieved compliance: Not reported
Evaluation lead agency: State

Evaluation date: 08/01/1991
Evaluation: FINANCIAL RECORD REVIEW
Area of violation: TSD - Financial Requirements
Date achieved compliance: 01/01/2001
Evaluation lead agency: EPA Contractor/Grantee

Evaluation date: 04/23/1991
Evaluation: COMPLIANCE EVALUATION INSPECTION ON-SITE
Area of violation: Not reported
Date achieved compliance: Not reported
Evaluation lead agency: State

Evaluation date: 12/13/1988
Evaluation: COMPLIANCE EVALUATION INSPECTION ON-SITE
Area of violation: TSD - General
Date achieved compliance: 02/23/1989
Evaluation lead agency: State

Evaluation date: 12/01/1988
Evaluation: FINANCIAL RECORD REVIEW
Area of violation: Not reported
Date achieved compliance: Not reported
Evaluation lead agency: State

Evaluation date: 04/13/1988
Evaluation: COMPLIANCE EVALUATION INSPECTION ON-SITE
Area of violation: TSD - General
Date achieved compliance: 05/07/1988
Evaluation lead agency: State

Evaluation date: 01/13/1988
Evaluation: COMPLIANCE EVALUATION INSPECTION ON-SITE
Area of violation: LDR - General
Date achieved compliance: 08/26/1988
Evaluation lead agency: State

Evaluation date: 01/13/1988
Evaluation: COMPLIANCE EVALUATION INSPECTION ON-SITE
Area of violation: TSD - General
Date achieved compliance: 05/07/1988
Evaluation lead agency: State

Map ID
Direction
Distance
Elevation

MAP FINDINGS

Site

Database(s)

EDR ID Number
EPA ID Number

TEXACO USA DIV TEXACO INC (Continued)

1000144765

Evaluation date: 12/30/1987
Evaluation: FINANCIAL RECORD REVIEW
Area of violation: TSD - Financial Requirements
Date achieved compliance: 02/10/1988
Evaluation lead agency: State

CERC-NFRAP:

Site ID: 0900240
Federal Facility: Not a Federal Facility
NPL Status: Not on the NPL
Non NPL Status: Deferred to RCRA

CERCLIS-NFRAP Site Contact Details:

Contact Sequence ID: 13054139.00000
Person ID: 9271184.00000

Contact Sequence ID: 13060209.00000
Person ID: 9270048.00000

Contact Sequence ID: 13090947.00000
Person ID: 13002167.00000

Contact Sequence ID: 13174152.00000
Person ID: 9270438.00000

Program Priority:

Description: RCRA Deferral Audit
Description: RCRA Deferral - Lead Confirmed
Description: RCRA Deferral - Further Superfund Assessment

CERCLIS-NFRAP Assessment History:

Action: DISCOVERY
Date Started: Not reported
Date Completed: 08/24/1990
Priority Level: Not reported

Action: PRELIMINARY ASSESSMENT
Date Started: Not reported
Date Completed: 04/15/1991
Priority Level: NFRAP-Site does not qualify for the NPL based on existing information

Action: SITE INSPECTION
Date Started: Not reported
Date Completed: 04/15/1991
Priority Level: NFRAP-Site does not qualify for the NPL based on existing information

Action: PRELIMINARY ASSESSMENT
Date Started: Not reported
Date Completed: 09/06/1991
Priority Level: Deferred to RCRA (Subtitle C)

Action: ARCHIVE SITE
Date Started: Not reported
Date Completed: 01/23/1996

Map ID
Direction
Distance
Elevation

MAP FINDINGS

Site

Database(s)

EDR ID Number
EPA ID Number

TEXACO USA DIV TEXACO INC (Continued)

1000144765

Priority Level: Not reported

CORRACTS:

EPA ID: CAT000646331
EPA Region: 09
Area Name: ENTIRE FACILITY
Actual Date: 03/25/1992
Action: CA075LO - CA Prioritization, Facility or area was assigned a low corrective action priority
NAICS Code(s): 325188
All Other Basic Inorganic Chemical Manufacturing
Original schedule date: Not reported
Schedule end date: Not reported

EPA ID: CAT000646331
EPA Region: 09
Area Name: ENTIRE FACILITY
Actual Date: 08/30/1991
Action: CA075ME - CA Prioritization, Facility or area was assigned a medium corrective action priority
NAICS Code(s): 325188
All Other Basic Inorganic Chemical Manufacturing
Original schedule date: Not reported
Schedule end date: Not reported

FINDS:

Registry ID: 110000746667

Environmental Interest/Information System

AFS (Aerometric Information Retrieval System (AIRS) Facility Subsystem) replaces the former Compliance Data System (CDS), the National Emission Data System (NEDS), and the Storage and Retrieval of Aerometric Data (SAROAD). AIRS is the national repository for information concerning airborne pollution in the United States. AFS is used to track emissions and compliance data from industrial plants. AFS data are utilized by states to prepare State Implementation Plans to comply with regulatory programs and by EPA as an input for the estimation of total national emissions. AFS is undergoing a major redesign to support facility operating permits required under Title V of the Clean Air Act.

The NEI (National Emissions Inventory) database contains information on stationary and mobile sources that emit criteria air pollutants and their precursors, as well as hazardous air pollutants (HAPs).

California Hazardous Waste Tracking System - Datamart (HWTS-DATAMART) provides California with information on hazardous waste shipments for generators, transporters, and treatment, storage, and disposal facilities.

US EPA TRIS (Toxics Release Inventory System) contains information from facilities on the amounts of over 300 listed toxic chemicals that these facilities release directly to air, water, land, or that are transported off-site.

Map ID
 Direction
 Distance
 Elevation

MAP FINDINGS

Site

Database(s)

EDR ID Number
 EPA ID Number

TEXACO USA DIV TEXACO INC (Continued)

1000144765

US National Pollutant Discharge Elimination System (NPDES) module of the Compliance Information System (ICIS) tracks surface water permits issued under the Clean Water Act. Under NPDES, all facilities that discharge pollutants from any point source into waters of the United States are required to obtain a permit. The permit will likely contain limits on what can be discharged, impose monitoring and reporting requirements, and include other provisions to ensure that the discharge does not adversely affect water quality.

RCRAInfo is a national information system that supports the Resource Conservation and Recovery Act (RCRA) program through the tracking of events and activities related to facilities that generate, transport, and treat, store, or dispose of hazardous waste. RCRAInfo allows RCRA program staff to track the notification, permit, compliance, and corrective action activities required under RCRA.

PCS (Permit Compliance System) is a computerized management information system that contains data on National Pollutant Discharge Elimination System (NPDES) permit holding facilities. PCS tracks the permit, compliance, and enforcement status of NPDES facilities.

46
West
1/2-1
0.818 mi.
4318 ft.

MATLACK, INC.
22422 S. ALAMEDA
LONG BEACH, CA 90810

ENVIROSTOR S110494042
N/A

Relative:
Lower

ENVIROSTOR:

Actual:
28 ft.

Site Type:	Tiered Permit
Site Type Detailed:	Tiered Permit
Acres:	Not reported
NPL:	NO
Regulatory Agencies:	NONE SPECIFIED
Lead Agency:	NONE SPECIFIED
Program Manager:	Not reported
Supervisor:	Not reported
Division Branch:	Cleanup Cypress
Facility ID:	71002109
Site Code:	Not reported
Assembly:	55
Senate:	28
Special Program:	Not reported
Status:	Not reported
Status Date:	Not reported
Restricted Use:	NO
Site Mgmt. Req.:	NONE SPECIFIED
Funding:	Not reported
Latitude:	33.822654
Longitude:	-118.228441
APN:	NONE SPECIFIED
Past Use:	NONE SPECIFIED
Potential COC:	NONE SPECIFIED
Confirmed COC:	NONE SPECIFIED
Potential Description:	NONE SPECIFIED
Alias Name:	CAD000625459
Alias Type:	EPA Identification Number
Alias Name:	71002109

Map ID
 Direction
 Distance
 Elevation

MAP FINDINGS

Site

Database(s)

EDR ID Number
 EPA ID Number

MATLACK, INC. (Continued)

S110494042

Alias Type: Envirostor ID Number

Completed Info:

Completed Area Name: PROJECT WIDE

Completed Sub Area Name: Not reported

Completed Document Type: Phase 1 Non-Submittal

Completed Date: 07/21/2000

Comments: Not reported

Future Area Name: Not reported

Future Sub Area Name: Not reported

Future Document Type: Not reported

Future Due Date: Not reported

Schedule Area Name: Not reported

Schedule Sub Area Name: Not reported

Schedule Document Type: Not reported

Schedule Due Date: Not reported

Schedule Revised Date: Not reported

47
West
1/2-1
0.847 mi.
4471 ft.

MANVILLE CORPORATION
2420 EAST 223RD STREET
CARSON, CA 90810

HIST Cal-Sites
CA BOND EXP. PLAN
Cortese
DEED
RESPONSE
ENVIROSTOR

S100833315
N/A

Relative:
Lower

HISTORICAL CAL-SITES:

Actual:
27 ft.

Facility ID: 19320001

Region: 4

Region Name: CYPRESS

Branch: SB

Branch Name: SO CAL - CYPRESS

File Name: Not reported

State Senate District: 06291990

Status: COM - CERTIFIED OPERATION AND MAINTENANCE, ALL PLANNED ACTIVITIES IMPLEMENTED REMEDIATION CONTINUES

Status Name: CERTIFIED / OPERATION & MAINTENANCE

Lead Agency: DTSC

Lead Agency: DEPT OF TOXIC SUBSTANCES CONTROL

Facility Type: RP

Type Name: RESPONSIBLE PARTY

NPL: Not Listed

SIC Code: 32

SIC Name: MANU - STONE, CLAY & GLASS PRODUCTS

Access: Not reported

Cortese: Not reported

Hazardous Ranking Score: Not reported

Date Site Hazard Ranked: Not reported

Groundwater Contamination: Unknown

Staff Member Responsible for Site: SSAYED

Supervisor Responsible for Site: Not reported

Region Water Control Board: Not reported

Region Water Control Board Name: Not reported

Lat/Long Direction: Not reported

Lat/Long (dms): 0 0 0 / 0 0 0

Lat/long Method: Not reported

Lat/Long Description: Not reported

State Assembly District Code: 55

Map ID
Direction
Distance
Elevation

MAP FINDINGS

Site

Database(s)

EDR ID Number
EPA ID Number

MANVILLE CORPORATION (Continued)

S100833315

State Senate District Code: 28
Facility ID: 19320001
Activity: DISC
Activity Name: DISCOVERY
AWP Code: Not reported
Proposed Budget: 0
AWP Completion Date: Not reported
Revised Due Date: Not reported
Comments Date: 02151981
Est Person-Yrs to complete: 0
Estimated Size: Not reported
Request to Delete Activity: Not reported
Activity Status: COM
Definition of Status: CERTIFIED / OPERATION & MAINTENANCE
Liquids Removed (Gals): 0
Liquids Treated (Gals): 0
Action Included Capping: Not reported
Well Decommissioned: Not reported
Action Included Fencing: Not reported
Removal Action Certification: Not reported
Activity Comments: Not reported
For Commercial Reuse: 0
For Industrial Reuse: 0
For Residential Reuse: 0
Unknown Type: 0
Facility ID: 19320001
Activity: RIFS
Activity Name: REMEDIAL INVESTIGATION / FEASIBILITY STUDY
AWP Code: CAP
Proposed Budget: 0
AWP Completion Date: Not reported
Revised Due Date: Not reported
Comments Date: 05311989
Est Person-Yrs to complete: 0
Estimated Size: Not reported
Request to Delete Activity: Not reported
Activity Status: COM
Definition of Status: CERTIFIED / OPERATION & MAINTENANCE
Liquids Removed (Gals): 0
Liquids Treated (Gals): 0
Action Included Capping: Not reported
Well Decommissioned: Not reported
Action Included Fencing: Not reported
Removal Action Certification: Not reported
Activity Comments: Not reported
For Commercial Reuse: 0
For Industrial Reuse: 0
For Residential Reuse: 0
Unknown Type: 0
Facility ID: 19320001
Activity: RAP
Activity Name: REMEDIAL ACTION PLAN / RECORD OF DECISION
AWP Code: Not reported
Proposed Budget: 0
AWP Completion Date: Not reported
Revised Due Date: Not reported
Comments Date: 07311989

Map ID
Direction
Distance
Elevation

MAP FINDINGS

Site

Database(s)

EDR ID Number
EPA ID Number

MANVILLE CORPORATION (Continued)

S100833315

Est Person-Yrs to complete: 0
Estimated Size: Not reported
Request to Delete Activity: Not reported
Activity Status: COM
Definition of Status: CERTIFIED / OPERATION & MAINTENANCE
Liquids Removed (Gals): 0
Liquids Treated (Gals): 0
Action Included Capping: Not reported
Well Decommissioned: Not reported
Action Included Fencing: Not reported
Removal Action Certification: Not reported
Activity Comments: Not reported
For Commercial Reuse: 0
For Industrial Reuse: 0
For Residential Reuse: 0
Unknown Type: 0
Facility ID: 19320001
Activity: CERT
Activity Name: CERTIFICATION
AWP Code: Not reported
Proposed Budget: 0
AWP Completion Date: Not reported
Revised Due Date: Not reported
Comments Date: 06291990
Est Person-Yrs to complete: 0
Estimated Size: Not reported
Request to Delete Activity: Not reported
Activity Status: COM
Definition of Status: CERTIFIED / OPERATION & MAINTENANCE
Liquids Removed (Gals): 1860
Liquids Treated (Gals): 0
Action Included Capping: X
Well Decommissioned: Not reported
Action Included Fencing: Not reported
Removal Action Certification: N
Activity Comments: 550,000 CUBIC YARDS CAPPED, 1,860 TONS REMOVED.
For Commercial Reuse: 0
For Industrial Reuse: 0
For Residential Reuse: 0
Unknown Type: 0
Facility ID: 19320001
Activity: DEED
Activity Name: DEED RESTRICTIONS
AWP Code: Not reported
Proposed Budget: 0
AWP Completion Date: Not reported
Revised Due Date: Not reported
Comments Date: 07121990
Est Person-Yrs to complete: 0
Estimated Size: Not reported
Request to Delete Activity: Not reported
Activity Status: COM
Definition of Status: CERTIFIED / OPERATION & MAINTENANCE
Liquids Removed (Gals): 0
Liquids Treated (Gals): 0
Action Included Capping: Not reported
Well Decommissioned: Not reported

Map ID
Direction
Distance
Elevation

MAP FINDINGS

Site

Database(s)

EDR ID Number
EPA ID Number

MANVILLE CORPORATION (Continued)

S100833315

Action Included Fencing: Not reported
Removal Action Certification: Not reported
Activity Comments: Not reported
For Commercial Reuse: 0
For Industrial Reuse: 0
For Residential Reuse: 0
Unknown Type: 0
Facility ID: 19320001
Activity: DEED
Activity Name: DEED RESTRICTIONS
AWP Code: Not reported
Proposed Budget: 0
AWP Completion Date: Not reported
Revised Due Date: Not reported
Comments Date: 12161991
Est Person-Yrs to complete: 0
Estimated Size: Not reported
Request to Delete Activity: Not reported
Activity Status: COM
Definition of Status: CERTIFIED / OPERATION & MAINTENANCE
Liquids Removed (Gals): 0
Liquids Treated (Gals): 0
Action Included Capping: Not reported
Well Decommissioned: Not reported
Action Included Fencing: Not reported
Removal Action Certification: Not reported
Activity Comments: Not reported
For Commercial Reuse: 0
For Industrial Reuse: 0
For Residential Reuse: 0
Unknown Type: 0
Facility ID: 19320001
Activity: OM
Activity Name: OPERATION & MAINTENANCE
AWP Code: 1
Proposed Budget: 0
AWP Completion Date: 06301995
Revised Due Date: Not reported
Comments Date: Not reported
Est Person-Yrs to complete: 0
Estimated Size: M
Request to Delete Activity: Not reported
Activity Status: COM
Definition of Status: CERTIFIED / OPERATION & MAINTENANCE
Liquids Removed (Gals): 0
Liquids Treated (Gals): 0
Action Included Capping: Not reported
Well Decommissioned: Not reported
Action Included Fencing: Not reported
Removal Action Certification: Not reported
Activity Comments: Not reported
For Commercial Reuse: 0
For Industrial Reuse: 0
For Residential Reuse: 0
Unknown Type: 0
Alternate Address: 2420 EAST 223RD STREET
Alternate City,St,Zip: CARSON, CA 90810

Map ID
Direction
Distance
Elevation

MAP FINDINGS

Site

Database(s)

EDR ID Number
EPA ID Number

MANVILLE CORPORATION (Continued)

S100833315

Background Info: This 65-acre site was used from 1937 to 1982 to manufacture asbestos insulation products, cement and polyvinyl chloride pipe. Site has been certified. Contaminants were asbestos.

Comments Date: 01011983
Comments: This is the date the site was first listed pursuant to
Comments Date: 01011983
Comments: section 25356.
Comments Date: 01141991
Comments: DHS received EPA Federal Investigation Team's Screening
Comments Date: 01141991
Comments: Site Inspection Summary Report. EPA recommends NFA (3/22/90)
Comments Date: 02151981
Comments: Facility identified via LA County Engineers files.
Comments Date: 02171981
Comments: Facility Drive-by: Active facility.
Comments Date: 02241981
Comments: Sent letter requesting information.
Comments Date: 04131981
Comments: Records Search (RWQCB): Permit for non-process waters.
Comments Date: 04151982
Comments: Records Search (LA County Engineering): Index 223, Permit
Comments Date: 04151982
Comments: 6087J current.
Comments Date: 05011989
Comments: Remedial Investigation / Feasibility Study approved (capping
Comments Date: 05011989
Comments: asbestos in two on-site cells).
Comments Date: 06191989
Comments: Records Search: Site listed in 1989 Bond Expenditure Plan.
Comments Date: 06291990
Comments: Certification of Remedial Action Plan (asbestos/underground
Comments Date: 06291990
Comments: storage tanks) by DHS.
Comments Date: 07011989
Comments: Remedial Action Plan approved by DHS.
Comments Date: 07011990
Comments: PCE/TCE groundwater investigation pending.
Comments Date: 07121990
Comments: The Department and Manville Sales Corporation entered into a
Comments Date: 07121990
Comments: Consent Agreement on June 30, 1990 to restrict land use at
Comments Date: 07121990
Comments: Manville site. This deed was recorded in Los Angeles County
Comments Date: 07121990
Comments: Recorder on July 12, 1990.
Comments Date: 08181991
Comments: Records Search: Site Certified in June 1990.
Comments Date: 09011989
Comments: Asbestos remediation started.
Comments Date: 12161991
Comments: Amended deed restriction recorded 12/03/91.
ID Name: EPA IDENTIFICATION NUMBER
ID Value: CAD060386596
ID Name: BEP DATABASE PCODE
ID Value: P41023
ID Name: CALSTARS CODE
ID Value: 300089

Map ID
Direction
Distance
Elevation

MAP FINDINGS

Site

Database(s)

EDR ID Number
EPA ID Number

MANVILLE CORPORATION (Continued)

S100833315

Alternate Name: JOHNS-MANVILLE CORPORATIONMANVILLE CORPORATIONJOHNS-MANVILLE, CARSON
Special Programs Code: Not reported
Special Programs Name: Not reported

CA BOND EXP. PLAN:

Responsible Party: RESPONSIBLE PARTY LEAD SITE CLEANUP WORKPLAN
Project Revenue Source Company: Not reported
Project Revenue Source Addr: Not reported
Project Revenue Source City,St,Zip: Not reported
Project Revenue Source Desc: The responsible party has paid for all remediation activities to date and is expected to continue. The RP provided DHS with \$50,000 advance funding for DHS' oversight and monitoring costs under the terms of the enforceable agreement signed in November, 1987. The \$50,000 in advance funds have been spent. DHS has budgeted \$50,000 for contractor assistance to DHS oversight/monitoring staff. DHS will recover 100 percent of direct costs plus staff costs related to the project.
Site Description: This 65-acre site was used from 1937 to 1982 to manufacture asbestos insulation products, cement and polyvinyl chloride pipe. The site is currently vacant but contains spilled and buried asbestos waste.
Hazardous Waste Desc: Numerous buried settling ponds and disposal pits which contain asbestos wastes exist throughout the site.
Threat To Public Health & Env: The primary threat is human exposure to a release of asbestos fibers. To preclude direct contact with the substances, the site is fenced and secured 24 hours a day.
Site Activity Status: Manville Corporation entered into an enforceable agreement with the Department in November, 1987 to conduct remedial investigation activities. A remedial investigation was conducted to define the nature and extent of contamination and to determine the type and extent of remedial measures necessary. A feasibility study was approved July, 1988. A draft RAP is under review by DHS and is expected to be final by January, 1989.

Cortese:

Region: CORTESE
Envirostor Id: 19320001
Site/Facility Type: STATE RESPONSE
Cleanup Status: CERTIFIED / OPERATION & MAINTENANCE - LAND USE RESTRICTIONS
Status Date: 6/29/1990
Site Code: 300089
Latitude: 33.8242472222222
Longitude: -118.234127777778
EPA Id: Not reported
Owner: Not reported
Enf Type: Not reported
Effective Date: Not reported
Order No: Not reported
Region: Not reported
WDID: Not reported
Swat R: Not reported
Waste Discharger System Num: Not reported
Solid Waste Id Num: Not reported
Waste Management Unit Name: Not reported
Agency Name: Not reported

DEED:

Area: PROJECT WIDE
Sub Area: Not reported

Map ID
Direction
Distance
Elevation

MAP FINDINGS

Site

Database(s)

EDR ID Number
EPA ID Number

MANVILLE CORPORATION (Continued)

S100833315

Site Type: STATE RESPONSE
Status: CERTIFIED / OPERATION & MAINTENANCE
Deed Date(s): 1990-07-12

Area: PROJECT WIDE
Sub Area: Not reported
Site Type: STATE RESPONSE
Status: CERTIFIED / OPERATION & MAINTENANCE
Deed Date(s): 1991-12-16

RESPONSE:

Facility ID: 19320001
Site Type: State Response
Site Type Detail: State Response or NPL
Acres: 16
National Priorities List: NO
Cleanup Oversight Agencies: SMBRP
Lead Agency: SMBRP
Lead Agency Description: DTSC - Site Mitigation And Brownfield Reuse Program
Project Manager: SAFOUH SAYED
Supervisor: Greg Holmes
Division Branch: Cleanup Cypress
Site Code: 300089
Site Mgmt. Req.: ASP, DAY, ELD, HOS, LUC, FEN, EX, NUSE, SCH, FOOD, RES, ASP, DAY, ELD, HOS, LUC, FEN, EX, NUSE, SCH, FOOD, RES
Assembly: 55
Senate: 28
Special Program Status: Not reported
Status: Certified / Operation & Maintenance
Status Date: 06/29/1990
Restricted Use: YES
Funding: Responsible Party
Latitude: 33.8242472222222
Longitude: -118.234127777778
APN: NONE SPECIFIED
Past Use: UNKNOWN
Potential COC: 40001
Confirmed COC: NONE SPECIFIED
Potential Description: SOIL
Alias Name: JOHNS-MANVILLE CORPORATION
Alias Type: Alternate Name
Alias Name: JOHNS-MANVILLE, CARSON
Alias Type: Alternate Name
Alias Name: CAD060386596
Alias Type: EPA Identification Number
Alias Name: 110033608610
Alias Type: EPA (FRS #)
Alias Name: P41023
Alias Type: PCode
Alias Name: 300089
Alias Type: Project Code (Site Code)
Alias Name: 19320001
Alias Type: Envirostor ID Number

Completed Info:

Completed Area Name: PROJECT WIDE
Completed Sub Area Name: Not reported

Map ID
Direction
Distance
Elevation

MAP FINDINGS

Site

Database(s)

EDR ID Number
EPA ID Number

MANVILLE CORPORATION (Continued)

S100833315

Completed Document Type: Remedial Investigation / Feasibility Study

Completed Date: 05/31/1989

Comments: Not reported

Completed Area Name: PROJECT WIDE

Completed Sub Area Name: Not reported

Completed Document Type: Remedial Action Plan

Completed Date: 07/31/1989

Comments: Not reported

Completed Area Name: PROJECT WIDE

Completed Sub Area Name: Not reported

Completed Document Type: Land Use Restriction

Completed Date: 12/16/1991

Comments: Amended deed restriction recorded 12/03/91.

Completed Area Name: PROJECT WIDE

Completed Sub Area Name: Not reported

Completed Document Type: Land Use Restriction

Completed Date: 07/12/1990

Comments: The Department and Manville Sales Corporation entered into a Consent Agreement on June 30, 1990 to restrict land use at Manville site. This deed was recorded in Los Angeles County Recorder on July 12, 1990.

Completed Area Name: PROJECT WIDE

Completed Sub Area Name: Not reported

Completed Document Type: Certification

Completed Date: 06/29/1990

Comments: Certification of Remedial Action Plan (asbestos/underground storage tanks) by DHS.

Completed Area Name: PROJECT WIDE

Completed Sub Area Name: Not reported

Completed Document Type: * Discovery

Completed Date: 02/15/1981

Comments: Facility identified via LA County Engineers files.

Future Area Name: Not reported

Future Sub Area Name: Not reported

Future Document Type: Not reported

Future Due Date: Not reported

Schedule Area Name: PROJECT WIDE

Schedule Sub Area Name: Not reported

Schedule Document Type: Operations and Maintenance Plan

Schedule Due Date: 1/30/2011

Schedule Revised Date: Not reported

ENVIROSTOR:

Site Type: State Response

Site Type Detailed: State Response or NPL

Acres: 16

NPL: NO

Regulatory Agencies: SMBRP

Lead Agency: SMBRP

Program Manager: SAFOUH SAYED

Supervisor: Greg Holmes

Map ID
Direction
Distance
Elevation

MAP FINDINGS

Site

Database(s)

EDR ID Number
EPA ID Number

MANVILLE CORPORATION (Continued)

S100833315

Division Branch: Cleanup Cypress
Facility ID: 19320001
Site Code: 300089
Assembly: 55
Senate: 28
Special Program: Not reported
Status: Certified / Operation & Maintenance
Status Date: 06/29/1990
Restricted Use: YES
Site Mgmt. Req.: ASP, DAY, ELD, HOS, LUC, FEN, EX, NUSE, SCH, FOOD, RES, ASP, DAY, ELD, HOS, LUC, FEN, EX, NUSE, SCH, FOOD, RES

Funding: Responsible Party
Latitude: 33.8242472222222
Longitude: -118.234127777778
APN: NONE SPECIFIED
Past Use: UNKNOWN
Potential COC: 40001
Confirmed COC: NONE SPECIFIED
Potential Description: SOIL
Alias Name: JOHNS-MANVILLE CORPORATION
Alias Type: Alternate Name
Alias Name: JOHNS-MANVILLE, CARSON
Alias Type: Alternate Name
Alias Name: CAD060386596
Alias Type: EPA Identification Number
Alias Name: 110033608610
Alias Type: EPA (FRS #)
Alias Name: P41023
Alias Type: PCode
Alias Name: 300089
Alias Type: Project Code (Site Code)
Alias Name: 19320001
Alias Type: Envirostor ID Number

Completed Info:

Completed Area Name: PROJECT WIDE
Completed Sub Area Name: Not reported
Completed Document Type: Remedial Investigation / Feasibility Study
Completed Date: 05/31/1989
Comments: Not reported

Completed Area Name: PROJECT WIDE
Completed Sub Area Name: Not reported
Completed Document Type: Remedial Action Plan
Completed Date: 07/31/1989
Comments: Not reported

Completed Area Name: PROJECT WIDE
Completed Sub Area Name: Not reported
Completed Document Type: Land Use Restriction
Completed Date: 12/16/1991
Comments: Amended deed restriction recorded 12/03/91.

Completed Area Name: PROJECT WIDE
Completed Sub Area Name: Not reported
Completed Document Type: Land Use Restriction
Completed Date: 07/12/1990
Comments: The Department and Manville Sales Corporation entered into a Consent

Map ID
 Direction
 Distance
 Elevation

MAP FINDINGS

Site

Database(s)

EDR ID Number
 EPA ID Number

MANVILLE CORPORATION (Continued)

S100833315

Agreement on June 30, 1990 to restrict land use at Manville site. This deed was recorded in Los Angeles County Recorder on July 12, 1990.

Completed Area Name: PROJECT WIDE
 Completed Sub Area Name: Not reported
 Completed Document Type: Certification
 Completed Date: 06/29/1990
 Comments: Certification of Remedial Action Plan (asbestos/underground storage tanks) by DHS.

Completed Area Name: PROJECT WIDE
 Completed Sub Area Name: Not reported
 Completed Document Type: * Discovery
 Completed Date: 02/15/1981
 Comments: Facility identified via LA County Engineers files.

Future Area Name: Not reported
 Future Sub Area Name: Not reported
 Future Document Type: Not reported
 Future Due Date: Not reported
 Schedule Area Name: PROJECT WIDE
 Schedule Sub Area Name: Not reported
 Schedule Document Type: Operations and Maintenance Plan
 Schedule Due Date: 1/30/2011
 Schedule Revised Date: Not reported

48
East
1/2-1
0.873 mi.
4611 ft.

LONG BEACH INDUSTRIAL PARK
3701 PACIFIC PLACE
LONG BEACH, CA 90806

VCP S107736631
ENVIROSTOR N/A

Relative:
Higher

VCP:

Actual:
60 ft.

Facility ID: 70000161
 Site Type: Voluntary Cleanup
 Site Type Detail: Voluntary Cleanup
 Site Mgmt. Req.: NONE SPECIFIED
 Acres: 18
 National Priorities List: NO
 Cleanup Oversight Agencies: SMBRP, RWQCB 4 - Los Angeles
 Lead Agency: SMBRP
 Lead Agency Description: DTSC - Site Mitigation And Brownfield Reuse Program
 Project Manager: GREG HOLMES
 Supervisor: Greg Holmes
 Division Branch: Cleanup Cypress
 Site Code: 401282
 Assembly: 54
 Senate: 25
 Special Programs Code: Voluntary Cleanup Program
 Status: Inactive - Action Required
 Status Date: 01/26/2009
 Restricted Use: NO
 Funding: Responsible Party
 Lat/Long: 33.8249072289157 / -118.200125
 APN: 714-0014-019, 714-0014-020, 7140-014-021-04, 7140-014-022-04, 7140-014-023-04, 7140-014-027-04
 Past Use: OIL FIELD

Map ID
Direction
Distance
Elevation

MAP FINDINGS

Site

Database(s)

EDR ID Number
EPA ID Number

LONG BEACH INDUSTRIAL PARK (Continued)

S107736631

Potential COC: 30001, 30003, 30005, 30013, 30025, 30067, 30478, 30594
Confirmed COC: 30478,30025,30067,30001,30003,30005,30013,30594
Potential Description: OTH, SOIL
Alias Name: Oil Operators Northsite
Alias Type: Alternate Name
Alias Name: 714-0014-019
Alias Type: APN
Alias Name: 714-0014-020
Alias Type: APN
Alias Name: 7140-014-021-04
Alias Type: APN
Alias Name: 7140-014-022-04
Alias Type: APN
Alias Name: 7140-014-023-04
Alias Type: APN
Alias Name: 7140-014-027-04
Alias Type: APN
Alias Name: 110033607899
Alias Type: EPA (FRS #)
Alias Name: SL0603792443
Alias Type: GeoTracker Global ID
Alias Name: 401282
Alias Type: Project Code (Site Code)
Alias Name: 70000161
Alias Type: Envirostor ID Number

Completed Info:

Completed Area Name: PROJECT WIDE
Completed Sub Area Name: Not reported
Completed Document Type: Correspondence
Completed Date: 11/20/2007
Comments: Not reported

Completed Area Name: PROJECT WIDE
Completed Sub Area Name: Not reported
Completed Document Type: Preliminary Endangerment Assessment Report
Completed Date: 05/08/2007
Comments: Further Action Required

Completed Area Name: PROJECT WIDE
Completed Sub Area Name: Not reported
Completed Document Type: Remedial Investigation Workplan
Completed Date: 09/06/2007
Comments: DTSC approved the RI workplan for further characterization of soil and groundwater in order to determine the nature and extent of contaminants at this site.

Completed Area Name: PROJECT WIDE
Completed Sub Area Name: Not reported
Completed Document Type: Remedial Investigation Report
Completed Date: 07/01/2009
Comments: Not reported

Completed Area Name: PROJECT WIDE
Completed Sub Area Name: Not reported
Completed Document Type: Public Notice
Completed Date: 10/19/2007
Comments: Not reported

Map ID
Direction
Distance
Elevation

MAP FINDINGS

Site

Database(s)

EDR ID Number
EPA ID Number

LONG BEACH INDUSTRIAL PARK (Continued)

S107736631

Completed Area Name: PROJECT WIDE
Completed Sub Area Name: Not reported
Completed Document Type: Monitoring Report
Completed Date: 10/07/2008
Comments: Continued monitoring required.

Completed Area Name: PROJECT WIDE
Completed Sub Area Name: Not reported
Completed Document Type: Voluntary Cleanup Agreement
Completed Date: 12/13/2005
Comments: Not reported

Future Area Name: Not reported
Future Sub Area Name: Not reported
Future Document Type: Not reported
Future Due Date: Not reported
Schedule Area Name: PROJECT WIDE
Schedule Sub Area Name: Not reported
Schedule Document Type: Certification
Schedule Due Date: 3/31/2011
Schedule Revised Date: Not reported
Schedule Area Name: PROJECT WIDE
Schedule Sub Area Name: Not reported
Schedule Document Type: Land Use Restriction
Schedule Due Date: 1/31/2011
Schedule Revised Date: Not reported
Schedule Area Name: PROJECT WIDE
Schedule Sub Area Name: Not reported
Schedule Document Type: Remedial Action Plan
Schedule Due Date: 11/30/2010
Schedule Revised Date: Not reported
Schedule Area Name: PROJECT WIDE
Schedule Sub Area Name: Not reported
Schedule Document Type: Feasibility Study Report
Schedule Due Date: 10/30/2010
Schedule Revised Date: Not reported
Schedule Area Name: PROJECT WIDE
Schedule Sub Area Name: Not reported
Schedule Document Type: Design/Implementation Workplan
Schedule Due Date: 4/28/2009
Schedule Revised Date: Not reported
Schedule Area Name: PROJECT WIDE
Schedule Sub Area Name: Not reported
Schedule Document Type: Remedial Action Completion Report
Schedule Due Date: 4/30/2011
Schedule Revised Date: Not reported

ENVIROSTOR:

Site Type: Voluntary Cleanup
Site Type Detailed: Voluntary Cleanup
Acres: 18
NPL: NO
Regulatory Agencies: SMBRP, RWQCB 4 - Los Angeles
Lead Agency: SMBRP
Program Manager: GREG HOLMES
Supervisor: Greg Holmes
Division Branch: Cleanup Cypress

Map ID
Direction
Distance
Elevation

MAP FINDINGS

Site

Database(s)

EDR ID Number
EPA ID Number

LONG BEACH INDUSTRIAL PARK (Continued)

S107736631

Facility ID: 70000161
Site Code: 401282
Assembly: 54
Senate: 25
Special Program: Voluntary Cleanup Program
Status: Inactive - Action Required
Status Date: 01/26/2009
Restricted Use: NO
Site Mgmt. Req.: NONE SPECIFIED
Funding: Responsible Party
Latitude: 33.8249072289157
Longitude: -118.200125
APN: 714-0014-019, 714-0014-020, 7140-014-021-04, 7140-014-022-04,
7140-014-023-04, 7140-014-027-04

Past Use: OIL FIELD
Potential COC: 30001, 30003, 30005, 30013, 30025, 30067, 30478, 30594
Confirmed COC: 30478,30025,30067,30001,30003,30005,30013,30594
Potential Description: OTH, SOIL
Alias Name: Oil Operators Northsite
Alias Type: Alternate Name
Alias Name: 714-0014-019
Alias Type: APN
Alias Name: 714-0014-020
Alias Type: APN
Alias Name: 7140-014-021-04
Alias Type: APN
Alias Name: 7140-014-022-04
Alias Type: APN
Alias Name: 7140-014-023-04
Alias Type: APN
Alias Name: 7140-014-027-04
Alias Type: APN
Alias Name: 110033607899
Alias Type: EPA (FRS #)
Alias Name: SL0603792443
Alias Type: GeoTracker Global ID
Alias Name: 401282
Alias Type: Project Code (Site Code)
Alias Name: 70000161
Alias Type: Envirostor ID Number

Completed Info:

Completed Area Name: PROJECT WIDE
Completed Sub Area Name: Not reported
Completed Document Type: Correspondence
Completed Date: 11/20/2007
Comments: Not reported

Completed Area Name: PROJECT WIDE
Completed Sub Area Name: Not reported
Completed Document Type: Preliminary Endangerment Assessment Report
Completed Date: 05/08/2007
Comments: Further Action Required

Completed Area Name: PROJECT WIDE
Completed Sub Area Name: Not reported
Completed Document Type: Remedial Investigation Workplan
Completed Date: 09/06/2007

Map ID
Direction
Distance
Elevation

MAP FINDINGS

Site

Database(s)

EDR ID Number
EPA ID Number

LONG BEACH INDUSTRIAL PARK (Continued)

S107736631

Comments: DTSC approved the RI workplan for further characterization of soil and groundwater in order to determine the nature and extent of contaminants at this site.

Completed Area Name: PROJECT WIDE
Completed Sub Area Name: Not reported
Completed Document Type: Remedial Investigation Report
Completed Date: 07/01/2009
Comments: Not reported

Completed Area Name: PROJECT WIDE
Completed Sub Area Name: Not reported
Completed Document Type: Public Notice
Completed Date: 10/19/2007
Comments: Not reported

Completed Area Name: PROJECT WIDE
Completed Sub Area Name: Not reported
Completed Document Type: Monitoring Report
Completed Date: 10/07/2008
Comments: Continued monitoring required.

Completed Area Name: PROJECT WIDE
Completed Sub Area Name: Not reported
Completed Document Type: Voluntary Cleanup Agreement
Completed Date: 12/13/2005
Comments: Not reported

Future Area Name: Not reported
Future Sub Area Name: Not reported
Future Document Type: Not reported
Future Due Date: Not reported
Schedule Area Name: PROJECT WIDE
Schedule Sub Area Name: Not reported
Schedule Document Type: Certification
Schedule Due Date: 3/31/2011
Schedule Revised Date: Not reported
Schedule Area Name: PROJECT WIDE
Schedule Sub Area Name: Not reported
Schedule Document Type: Land Use Restriction
Schedule Due Date: 1/31/2011
Schedule Revised Date: Not reported
Schedule Area Name: PROJECT WIDE
Schedule Sub Area Name: Not reported
Schedule Document Type: Remedial Action Plan
Schedule Due Date: 11/30/2010
Schedule Revised Date: Not reported
Schedule Area Name: PROJECT WIDE
Schedule Sub Area Name: Not reported
Schedule Document Type: Feasibility Study Report
Schedule Due Date: 10/30/2010
Schedule Revised Date: Not reported
Schedule Area Name: PROJECT WIDE
Schedule Sub Area Name: Not reported
Schedule Document Type: Design/Implementation Workplan
Schedule Due Date: 4/28/2009
Schedule Revised Date: Not reported

Map ID
Direction
Distance
Elevation

MAP FINDINGS

Site

Database(s)

EDR ID Number
EPA ID Number

LONG BEACH INDUSTRIAL PARK (Continued)

S107736631

Schedule Area Name: PROJECT WIDE
Schedule Sub Area Name: Not reported
Schedule Document Type: Remedial Action Completion Report
Schedule Due Date: 4/30/2011
Schedule Revised Date: Not reported

49
WSW
1/2-1
0.911 mi.
4812 ft.

OFF DOCK USA INC
22700 S ALAMEDA ST
CARSON, CA 90810

HAZNET **S110042456**
ENVIROSTOR **N/A**

Relative:
Lower

HAZNET:

Year: 2010
Gepaid: CAL000355772
Contact: LEO CHAVEZ
Telephone: 3105224400
Mailing Name: Not reported
Mailing Address: 22700 S ALAMEDA ST
Mailing City,St,Zip: CARSON, CA 908101909
Gen County: Not reported
TSD EPA ID: CAD008252405
TSD County: Not reported
Waste Category: Waste oil and mixed oil
Disposal Method: FUEL BLENDING PRIOR TO ENERGY RECOVERY AT ANOTHER SITE
Tons: 0.418
Facility County: Los Angeles

Actual:
26 ft.

ENVIROSTOR:

Site Type: Evaluation
Site Type Detailed: Evaluation
Acres: 0
NPL: NO
Regulatory Agencies: SMBRP, US EPA
Lead Agency: US EPA
Program Manager: NIRUPMA SURYAVANSHI
Supervisor: Manny Alonzo
Division Branch: Cleanup Cypress
Facility ID: 60001198
Site Code: 400860
Assembly: 55
Senate: 28
Special Program: EPA - PASI
Status: Active
Status Date: 10/27/2009
Restricted Use: NO
Site Mgmt. Req.: NONE SPECIFIED
Funding: EPA Grant
Latitude: 33.81947
Longitude: -118.23032
APN: NONE SPECIFIED
Past Use: NONE SPECIFIED
Potential COC: NONE SPECIFIED
Confirmed COC: NONE SPECIFIED
Potential Description: NONE SPECIFIED
Alias Name: 400860
Alias Type: Project Code (Site Code)

Map ID
Direction
Distance
Elevation

MAP FINDINGS

Site

Database(s)

EDR ID Number
EPA ID Number

OFF DOCK USA INC (Continued)

S110042456

Alias Name: 60001198
Alias Type: Envirostor ID Number

Completed Info:

Completed Area Name: PROJECT WIDE
Completed Sub Area Name: Not reported
Completed Document Type: PA/SI Reassessment
Completed Date: 01/27/2011
Comments: Not reported

Future Area Name: Not reported
Future Sub Area Name: Not reported
Future Document Type: Not reported
Future Due Date: Not reported
Schedule Area Name: Not reported
Schedule Sub Area Name: Not reported
Schedule Document Type: Not reported
Schedule Due Date: Not reported
Schedule Revised Date: Not reported

**50
SW
1/2-1
0.979 mi.
5171 ft.**

**WILMINGTON CLA & HOLD YD
LOS ANGELES, CA**

**FUDS 1007212263
N/A**

**Relative:
Lower**

FUDS:

**Actual:
26 ft.**

Federal Facility ID: CA9799F5690
FUDS #: J09CA0730
INST ID: 61234
Facility Name: WILMINGTON CLA & HOLD YD
City: LOS ANGELES
State: CA
EPA Region: 9
County: LOS ANGELES
Congressional District: 37
US Army District: Los Angeles District (SPL)
Fiscal Year: 2009
Telephone: 213-452-3920
NPL Status: Not reported
RAB: Not reported
CTC: Not reported
Current Owner: CITY

FUDS Description Details:

The site consisted of 274.57 acres, located 2401 E. Pacific Coast Highway in Wilmington, California. The property composing the Wilmington Class and Hold Yard was acquired by the U.S. Army during 1943 and 1944. Records indicate that 272.23 acres were leased from the City of Los Angeles (W2972-eng-755 and W04-193-eng-4356). Approximately 1.55 acres were leased from the Watson Land Company (W04-193-eng2652). Approximately 0.65 acres were acquired by permit and 0.142 acres were acquired by license from various private and public parties. Thus, a total of 274.57 acres were acquired by the Army for the Wilmington Class and Hold Yard. In the months of May and June 1946, 201.57 and 73 acres, respectively, of the Class and Hold Yard were declared surplus. On 1 July 1946 the land was transferred to the Veterans Administration. The City of Los Angeles currently owns 272.23 acres of

Map ID
Direction
Distance
Elevation

MAP FINDINGS

Site

Database(s)

EDR ID Number
EPA ID Number

WILMINGTON CLA & HOLD YD (Continued)

1007212263

the former Wilmington Class and Hold Yard. The property is currently being beneficially used for many purposes.

. Business located on the property include shipping container platforms for loading and unloading container onto railroad cars (Intermodal Container and Transportation Facility), sulfur storage (California Sulfur Company), import and export operations (Import Dealers Service Corporation), warehouses (Port of Los Angeles, California Cartage Company, Inc.) and a refinery (Texaco).

FUDS History Details:

The site was used by the U.S. Army as a loading and storage area for military equipment awaiting shipment. Improvements to the site, all constructed in 1943 and 1944, included three warehouses, a railroad spur, sewer and water lines. The property, formerly known as Manuel Warehouse, is currently the site of the Cal Cartage, Inc., a container and freight station that stores and distributes goods that arrive at the Port of Los Angeles from U.S. and international destinations. Goods stored and distributed at the facility include bulk cotton, copper, and other miscellaneous items. Cal Cartage occupies approximately the same area as the former Manuel Warehouse, which encompassed 85 acres. The southern boundary of Cal Cartage is Pacific Coast Highway; the northern boundary is Sepulveda Boulevard; the western boundary is the Dominguez Channel and Union Pacific Railroad Line; and the eastern boundary is a Southern California Edison electrical tower transmission easement. Although Cal Cartage leases the Edison easement for storage, this easement is not part of the Wilmington Classification and Hold Yard or Manuel Warehouse site. There are three 200,000 square foot former DoD warehouses being beneficially used by Cal Cartage. These warehouses currently numbered 13, 16, and 17 (formerly numbers 1, 2, and 3 respectively) were constructed in 1943 for the DoD. The LA Ordnance Depot occupied warehouse No. 17. The warehouses are surrounded by roadways, rail lines, and other miscellaneous facilities associated with importing and exporting of goods from the port. Some of the rail lines, constructed for DoD use, are being beneficially used. Large portions of the property are occupied by stored freight containers.

FUDS Current Program Details:

FUDS Future Program Details:

Count: 20 records.

ORPHAN SUMMARY

City	EDR ID	Site Name	Site Address	Zip	Database(s)
LONG BEACH	1000100338	ACE & DIAMOND RADIATOR	228 PACIFIC COAST HWY	90806	RCRA-SQG,FINDS
LONG BEACH	1000326369	JIFFY LUBE OIL CHANGERS	525 PACIFIC COAST	90806	HIST CORTESE
LONG BEACH	1000437215	BROWN & ROOT USA INC	U360 W PACIFIC COAST HWY	90810	RCRA-SQG,FINDS
LONG BEACH	1001075654	MURPHY INDUSTRIAL COATINGS INC	INTERSECTIONS OF HWY 1 103 110	90810	RCRA-SQG,HAZNET,FINDS
LONG BEACH	1003877938	OIL OPERATORS, INC. NORTH PROPERTY	N OF 405 & E OF 710/W OF LOS C	90807	CERCLIS-NFRAP
CARSON	1003878476	SOIL MGMT METHOD INC	WILMINGTON AND LOMITA	90745	CERCLIS-NFRAP
CARSON	1003878479	TCL DUMP	TERMINAL ISL FWY & ANAHEIM ST	90810	CERCLIS-NFRAP
LONG BEACH	1003879571	BECKMAN LUMBER SERVICE, INC.	19500 S. ALAMEDA	90745	CERCLIS-NFRAP
BELLAIRE	1008194749	SHELL PIPELINE COMPANY-405 FREEWAY	SEPULVEDA AND 405 FREEWAY	90745	RCRA-LQG
CARSON	2000532664	INTERSECTION OF WILLINGTON	INTERSECTION OF WILLINGTON	90810	ERNS
LONG BEACH	90172844	ANAHEIM & HARBOR AVE. HWY 710	ANAHEIM & HARBOR AVE. HWY 710		ERNS
LONG BEACH	91228368	CORNER OF WINDHAM AVE AND THE FREE	CORNER OF WINDHAM AVE AND THE		ERNS
LONG BEACH	94418605	ANAHEIM BLVD E OF 710 ONRAMP TO N/	ANAHEIM BLVD E OF 710 ONRAMP T		ERNS
LONG BEACH	96497784	NORTH BOUND 710 JS0 STATE ROUTE 91	NORTH BOUND 710 JS0 STATE ROUT		ERNS
LONG BEACH	S101296790	CITY OF LONG BEACH	SANTA FE AVE	90810	LUST SAN MATEO,HIST CORTESE
CARSON	S105023098	CHEVRON-ALAMITOS BAY PART	PACIFIC COAST HWY & LOMIT	90745	HIST CORTESE
LONG BEACH	S106485447	STATEWIDE BUSINESS PARK	SAN DIEGO FWY	90806	SLIC REGION 2
CARSON	S110494017	LONZA, INC.	20851 SANTA FE AVENUE	90810	ENVIROSTOR
LONG BEACH	S110654419	CITY OF LONG BEACH	SANTA FE AVE	90810	LUST SAN MATEO
LONG BEACH	S110986750	CALTRANS MAINTENANCE YARD- LONG BE	22101 SANTA FE AVE.		LF

GOVERNMENT RECORDS SEARCHED / DATA CURRENCY TRACKING

To maintain currency of the following federal and state databases, EDR contacts the appropriate governmental agency on a monthly or quarterly basis, as required.

Number of Days to Update: Provides confirmation that EDR is reporting records that have been updated within 90 days from the date the government agency made the information available to the public.

STANDARD ENVIRONMENTAL RECORDS

Federal NPL site list

NPL: National Priority List

National Priorities List (Superfund). The NPL is a subset of CERCLIS and identifies over 1,200 sites for priority cleanup under the Superfund Program. NPL sites may encompass relatively large areas. As such, EDR provides polygon coverage for over 1,000 NPL site boundaries produced by EPA's Environmental Photographic Interpretation Center (EPIC) and regional EPA offices.

Date of Government Version: 03/31/2011	Source: EPA
Date Data Arrived at EDR: 04/13/2011	Telephone: N/A
Date Made Active in Reports: 06/14/2011	Last EDR Contact: 07/12/2011
Number of Days to Update: 62	Next Scheduled EDR Contact: 10/24/2011
	Data Release Frequency: Quarterly

NPL Site Boundaries

Sources:

EPA's Environmental Photographic Interpretation Center (EPIC)
Telephone: 202-564-7333

EPA Region 1
Telephone 617-918-1143

EPA Region 6
Telephone: 214-655-6659

EPA Region 3
Telephone 215-814-5418

EPA Region 7
Telephone: 913-551-7247

EPA Region 4
Telephone 404-562-8033

EPA Region 8
Telephone: 303-312-6774

EPA Region 5
Telephone 312-886-6686

EPA Region 9
Telephone: 415-947-4246

EPA Region 10
Telephone 206-553-8665

Proposed NPL: Proposed National Priority List Sites

A site that has been proposed for listing on the National Priorities List through the issuance of a proposed rule in the Federal Register. EPA then accepts public comments on the site, responds to the comments, and places on the NPL those sites that continue to meet the requirements for listing.

Date of Government Version: 03/31/2011	Source: EPA
Date Data Arrived at EDR: 04/13/2011	Telephone: N/A
Date Made Active in Reports: 06/14/2011	Last EDR Contact: 07/12/2011
Number of Days to Update: 62	Next Scheduled EDR Contact: 10/24/2011
	Data Release Frequency: Quarterly

NPL LIENS: Federal Superfund Liens

Federal Superfund Liens. Under the authority granted the USEPA by CERCLA of 1980, the USEPA has the authority to file liens against real property in order to recover remedial action expenditures or when the property owner received notification of potential liability. USEPA compiles a listing of filed notices of Superfund Liens.

Date of Government Version: 10/15/1991	Source: EPA
Date Data Arrived at EDR: 02/02/1994	Telephone: 202-564-4267
Date Made Active in Reports: 03/30/1994	Last EDR Contact: 08/15/2011
Number of Days to Update: 56	Next Scheduled EDR Contact: 11/28/2011
	Data Release Frequency: No Update Planned

GOVERNMENT RECORDS SEARCHED / DATA CURRENCY TRACKING

Federal Delisted NPL site list

DELISTED NPL: National Priority List Deletions

The National Oil and Hazardous Substances Pollution Contingency Plan (NCP) establishes the criteria that the EPA uses to delete sites from the NPL. In accordance with 40 CFR 300.425.(e), sites may be deleted from the NPL where no further response is appropriate.

Date of Government Version: 03/31/2011	Source: EPA
Date Data Arrived at EDR: 04/13/2011	Telephone: N/A
Date Made Active in Reports: 06/14/2011	Last EDR Contact: 07/12/2011
Number of Days to Update: 62	Next Scheduled EDR Contact: 10/24/2011
	Data Release Frequency: Quarterly

Federal CERCLIS list

CERCLIS: Comprehensive Environmental Response, Compensation, and Liability Information System

CERCLIS contains data on potentially hazardous waste sites that have been reported to the USEPA by states, municipalities, private companies and private persons, pursuant to Section 103 of the Comprehensive Environmental Response, Compensation, and Liability Act (CERCLA). CERCLIS contains sites which are either proposed to or on the National Priorities List (NPL) and sites which are in the screening and assessment phase for possible inclusion on the NPL.

Date of Government Version: 02/25/2011	Source: EPA
Date Data Arrived at EDR: 03/01/2011	Telephone: 703-412-9810
Date Made Active in Reports: 05/02/2011	Last EDR Contact: 09/01/2011
Number of Days to Update: 62	Next Scheduled EDR Contact: 12/12/2011
	Data Release Frequency: Quarterly

FEDERAL FACILITY: Federal Facility Site Information listing

A listing of National Priority List (NPL) and Base Realignment and Closure (BRAC) sites found in the Comprehensive Environmental Response, Compensation and Liability Information System (CERCLIS) Database where EPA's Federal Facilities Restoration and Reuse Office is involved in cleanup activities.

Date of Government Version: 12/10/2010	Source: Environmental Protection Agency
Date Data Arrived at EDR: 01/11/2011	Telephone: 703-603-8704
Date Made Active in Reports: 02/16/2011	Last EDR Contact: 07/15/2011
Number of Days to Update: 36	Next Scheduled EDR Contact: 10/24/2011
	Data Release Frequency: Varies

Federal CERCLIS NFRAP site List

CERCLIS-NFRAP: CERCLIS No Further Remedial Action Planned

Archived sites are sites that have been removed and archived from the inventory of CERCLIS sites. Archived status indicates that, to the best of EPA's knowledge, assessment at a site has been completed and that EPA has determined no further steps will be taken to list this site on the National Priorities List (NPL), unless information indicates this decision was not appropriate or other considerations require a recommendation for listing at a later time. This decision does not necessarily mean that there is no hazard associated with a given site; it only means that, based upon available information, the location is not judged to be a potential NPL site.

Date of Government Version: 02/25/2011	Source: EPA
Date Data Arrived at EDR: 03/01/2011	Telephone: 703-412-9810
Date Made Active in Reports: 05/02/2011	Last EDR Contact: 09/01/2011
Number of Days to Update: 62	Next Scheduled EDR Contact: 12/12/2011
	Data Release Frequency: Quarterly

Federal RCRA CORRACTS facilities list

CORRACTS: Corrective Action Report

CORRACTS identifies hazardous waste handlers with RCRA corrective action activity.

GOVERNMENT RECORDS SEARCHED / DATA CURRENCY TRACKING

Date of Government Version: 03/09/2011
Date Data Arrived at EDR: 03/15/2011
Date Made Active in Reports: 06/14/2011
Number of Days to Update: 91

Source: EPA
Telephone: 800-424-9346
Last EDR Contact: 08/15/2011
Next Scheduled EDR Contact: 11/28/2011
Data Release Frequency: Quarterly

Federal RCRA non-CORRACTS TSD facilities list

RCRA-TSDF: RCRA - Treatment, Storage and Disposal

RCRAInfo is EPA's comprehensive information system, providing access to data supporting the Resource Conservation and Recovery Act (RCRA) of 1976 and the Hazardous and Solid Waste Amendments (HSWA) of 1984. The database includes selective information on sites which generate, transport, store, treat and/or dispose of hazardous waste as defined by the Resource Conservation and Recovery Act (RCRA). Transporters are individuals or entities that move hazardous waste from the generator offsite to a facility that can recycle, treat, store, or dispose of the waste. TSDFs treat, store, or dispose of the waste.

Date of Government Version: 06/15/2011
Date Data Arrived at EDR: 07/07/2011
Date Made Active in Reports: 08/08/2011
Number of Days to Update: 32

Source: Environmental Protection Agency
Telephone: (415) 495-8895
Last EDR Contact: 07/07/2011
Next Scheduled EDR Contact: 10/17/2011
Data Release Frequency: Quarterly

Federal RCRA generators list

RCRA-LQG: RCRA - Large Quantity Generators

RCRAInfo is EPA's comprehensive information system, providing access to data supporting the Resource Conservation and Recovery Act (RCRA) of 1976 and the Hazardous and Solid Waste Amendments (HSWA) of 1984. The database includes selective information on sites which generate, transport, store, treat and/or dispose of hazardous waste as defined by the Resource Conservation and Recovery Act (RCRA). Large quantity generators (LQGs) generate over 1,000 kilograms (kg) of hazardous waste, or over 1 kg of acutely hazardous waste per month.

Date of Government Version: 06/15/2011
Date Data Arrived at EDR: 07/07/2011
Date Made Active in Reports: 08/08/2011
Number of Days to Update: 32

Source: Environmental Protection Agency
Telephone: (415) 495-8895
Last EDR Contact: 07/07/2011
Next Scheduled EDR Contact: 10/17/2011
Data Release Frequency: Quarterly

RCRA-SQG: RCRA - Small Quantity Generators

RCRAInfo is EPA's comprehensive information system, providing access to data supporting the Resource Conservation and Recovery Act (RCRA) of 1976 and the Hazardous and Solid Waste Amendments (HSWA) of 1984. The database includes selective information on sites which generate, transport, store, treat and/or dispose of hazardous waste as defined by the Resource Conservation and Recovery Act (RCRA). Small quantity generators (SQGs) generate between 100 kg and 1,000 kg of hazardous waste per month.

Date of Government Version: 06/15/2011
Date Data Arrived at EDR: 07/07/2011
Date Made Active in Reports: 08/08/2011
Number of Days to Update: 32

Source: Environmental Protection Agency
Telephone: (415) 495-8895
Last EDR Contact: 07/07/2011
Next Scheduled EDR Contact: 10/17/2011
Data Release Frequency: Quarterly

RCRA-CESQG: RCRA - Conditionally Exempt Small Quantity Generators

RCRAInfo is EPA's comprehensive information system, providing access to data supporting the Resource Conservation and Recovery Act (RCRA) of 1976 and the Hazardous and Solid Waste Amendments (HSWA) of 1984. The database includes selective information on sites which generate, transport, store, treat and/or dispose of hazardous waste as defined by the Resource Conservation and Recovery Act (RCRA). Conditionally exempt small quantity generators (CESQGs) generate less than 100 kg of hazardous waste, or less than 1 kg of acutely hazardous waste per month.

Date of Government Version: 06/15/2011
Date Data Arrived at EDR: 07/07/2011
Date Made Active in Reports: 08/08/2011
Number of Days to Update: 32

Source: Environmental Protection Agency
Telephone: (415) 495-8895
Last EDR Contact: 07/07/2011
Next Scheduled EDR Contact: 10/17/2011
Data Release Frequency: Varies

GOVERNMENT RECORDS SEARCHED / DATA CURRENCY TRACKING

Federal institutional controls / engineering controls registries

US ENG CONTROLS: Engineering Controls Sites List

A listing of sites with engineering controls in place. Engineering controls include various forms of caps, building foundations, liners, and treatment methods to create pathway elimination for regulated substances to enter environmental media or effect human health.

Date of Government Version: 03/16/2011	Source: Environmental Protection Agency
Date Data Arrived at EDR: 03/25/2011	Telephone: 703-603-0695
Date Made Active in Reports: 06/14/2011	Last EDR Contact: 09/12/2011
Number of Days to Update: 81	Next Scheduled EDR Contact: 12/26/2011
	Data Release Frequency: Varies

US INST CONTROL: Sites with Institutional Controls

A listing of sites with institutional controls in place. Institutional controls include administrative measures, such as groundwater use restrictions, construction restrictions, property use restrictions, and post remediation care requirements intended to prevent exposure to contaminants remaining on site. Deed restrictions are generally required as part of the institutional controls.

Date of Government Version: 03/16/2011	Source: Environmental Protection Agency
Date Data Arrived at EDR: 03/25/2011	Telephone: 703-603-0695
Date Made Active in Reports: 06/14/2011	Last EDR Contact: 09/12/2011
Number of Days to Update: 81	Next Scheduled EDR Contact: 12/26/2011
	Data Release Frequency: Varies

Federal ERNS list

ERNS: Emergency Response Notification System

Emergency Response Notification System. ERNS records and stores information on reported releases of oil and hazardous substances.

Date of Government Version: 04/05/2011	Source: National Response Center, United States Coast Guard
Date Data Arrived at EDR: 04/05/2011	Telephone: 202-267-2180
Date Made Active in Reports: 06/14/2011	Last EDR Contact: 07/05/2011
Number of Days to Update: 70	Next Scheduled EDR Contact: 10/17/2011
	Data Release Frequency: Annually

State- and tribal - equivalent NPL

RESPONSE: State Response Sites

Identifies confirmed release sites where DTSC is involved in remediation, either in a lead or oversight capacity. These confirmed release sites are generally high-priority and high potential risk.

Date of Government Version: 08/09/2011	Source: Department of Toxic Substances Control
Date Data Arrived at EDR: 08/09/2011	Telephone: 916-323-3400
Date Made Active in Reports: 09/09/2011	Last EDR Contact: 09/15/2011
Number of Days to Update: 31	Next Scheduled EDR Contact: 11/21/2011
	Data Release Frequency: Quarterly

State- and tribal - equivalent CERCLIS

ENVIROSTOR: EnviroStor Database

The Department of Toxic Substances Control's (DTSC's) Site Mitigation and Brownfields Reuse Program's (SMBRP's) EnviroStor database identifies sites that have known contamination or sites for which there may be reasons to investigate further. The database includes the following site types: Federal Superfund sites (National Priorities List (NPL)); State Response, including Military Facilities and State Superfund; Voluntary Cleanup; and School sites. EnviroStor provides similar information to the information that was available in CalSites, and provides additional site information, including, but not limited to, identification of formerly-contaminated properties that have been released for reuse, properties where environmental deed restrictions have been recorded to prevent inappropriate land uses, and risk characterization information that is used to assess potential impacts to public health and the environment at contaminated sites.

GOVERNMENT RECORDS SEARCHED / DATA CURRENCY TRACKING

Date of Government Version: 08/09/2011
Date Data Arrived at EDR: 08/09/2011
Date Made Active in Reports: 09/09/2011
Number of Days to Update: 31

Source: Department of Toxic Substances Control
Telephone: 916-323-3400
Last EDR Contact: 09/15/2011
Next Scheduled EDR Contact: 11/21/2011
Data Release Frequency: Quarterly

State and tribal landfill and/or solid waste disposal site lists

SWF/LF (SWIS): Solid Waste Information System

Active, Closed and Inactive Landfills. SWF/LF records typically contain an inventory of solid waste disposal facilities or landfills. These may be active or inactive facilities or open dumps that failed to meet RCRA Section 4004 criteria for solid waste landfills or disposal sites.

Date of Government Version: 05/23/2011
Date Data Arrived at EDR: 05/24/2011
Date Made Active in Reports: 06/15/2011
Number of Days to Update: 22

Source: Department of Resources Recycling and Recovery
Telephone: 916-341-6320
Last EDR Contact: 08/24/2011
Next Scheduled EDR Contact: 12/05/2011
Data Release Frequency: Quarterly

State and tribal leaking storage tank lists

LUST REG 9: Leaking Underground Storage Tank Report

Orange, Riverside, San Diego counties. For more current information, please refer to the State Water Resources Control Board's LUST database.

Date of Government Version: 03/01/2001
Date Data Arrived at EDR: 04/23/2001
Date Made Active in Reports: 05/21/2001
Number of Days to Update: 28

Source: California Regional Water Quality Control Board San Diego Region (9)
Telephone: 858-637-5595
Last EDR Contact: 06/27/2011
Next Scheduled EDR Contact: 10/10/2011
Data Release Frequency: No Update Planned

LUST REG 7: Leaking Underground Storage Tank Case Listing

Leaking Underground Storage Tank locations. Imperial, Riverside, San Diego, Santa Barbara counties.

Date of Government Version: 02/26/2004
Date Data Arrived at EDR: 02/26/2004
Date Made Active in Reports: 03/24/2004
Number of Days to Update: 27

Source: California Regional Water Quality Control Board Colorado River Basin Region (7)
Telephone: 760-776-8943
Last EDR Contact: 08/01/2011
Next Scheduled EDR Contact: 11/14/2011
Data Release Frequency: No Update Planned

LUST REG 6V: Leaking Underground Storage Tank Case Listing

Leaking Underground Storage Tank locations. Inyo, Kern, Los Angeles, Mono, San Bernardino counties.

Date of Government Version: 06/07/2005
Date Data Arrived at EDR: 06/07/2005
Date Made Active in Reports: 06/29/2005
Number of Days to Update: 22

Source: California Regional Water Quality Control Board Victorville Branch Office (6)
Telephone: 760-241-7365
Last EDR Contact: 09/12/2011
Next Scheduled EDR Contact: 12/26/2011
Data Release Frequency: No Update Planned

LUST REG 6L: Leaking Underground Storage Tank Case Listing

For more current information, please refer to the State Water Resources Control Board's LUST database.

Date of Government Version: 09/09/2003
Date Data Arrived at EDR: 09/10/2003
Date Made Active in Reports: 10/07/2003
Number of Days to Update: 27

Source: California Regional Water Quality Control Board Lahontan Region (6)
Telephone: 530-542-5572
Last EDR Contact: 09/12/2011
Next Scheduled EDR Contact: 12/26/2011
Data Release Frequency: No Update Planned

LUST REG 5: Leaking Underground Storage Tank Database

Leaking Underground Storage Tank locations. Alameda, Alpine, Amador, Butte, Colusa, Contra Costa, Calveras, El Dorado, Fresno, Glenn, Kern, Kings, Lake, Lassen, Madera, Mariposa, Merced, Modoc, Napa, Nevada, Placer, Plumas, Sacramento, San Joaquin, Shasta, Solano, Stanislaus, Sutter, Tehama, Tulare, Tuolumne, Yolo, Yuba counties.

GOVERNMENT RECORDS SEARCHED / DATA CURRENCY TRACKING

Date of Government Version: 07/01/2008
Date Data Arrived at EDR: 07/22/2008
Date Made Active in Reports: 07/31/2008
Number of Days to Update: 9

Source: California Regional Water Quality Control Board Central Valley Region (5)
Telephone: 916-464-4834
Last EDR Contact: 07/01/2011
Next Scheduled EDR Contact: 10/17/2011
Data Release Frequency: Quarterly

LUST REG 4: Underground Storage Tank Leak List

Los Angeles, Ventura counties. For more current information, please refer to the State Water Resources Control Board's LUST database.

Date of Government Version: 09/07/2004
Date Data Arrived at EDR: 09/07/2004
Date Made Active in Reports: 10/12/2004
Number of Days to Update: 35

Source: California Regional Water Quality Control Board Los Angeles Region (4)
Telephone: 213-576-6710
Last EDR Contact: 09/06/2011
Next Scheduled EDR Contact: 12/19/2011
Data Release Frequency: No Update Planned

LUST REG 3: Leaking Underground Storage Tank Database

Leaking Underground Storage Tank locations. Monterey, San Benito, San Luis Obispo, Santa Barbara, Santa Cruz counties.

Date of Government Version: 05/19/2003
Date Data Arrived at EDR: 05/19/2003
Date Made Active in Reports: 06/02/2003
Number of Days to Update: 14

Source: California Regional Water Quality Control Board Central Coast Region (3)
Telephone: 805-542-4786
Last EDR Contact: 07/18/2011
Next Scheduled EDR Contact: 10/31/2011
Data Release Frequency: No Update Planned

LUST REG 2: Fuel Leak List

Leaking Underground Storage Tank locations. Alameda, Contra Costa, Marin, Napa, San Francisco, San Mateo, Santa Clara, Solano, Sonoma counties.

Date of Government Version: 09/30/2004
Date Data Arrived at EDR: 10/20/2004
Date Made Active in Reports: 11/19/2004
Number of Days to Update: 30

Source: California Regional Water Quality Control Board San Francisco Bay Region (2)
Telephone: 510-622-2433
Last EDR Contact: 06/20/2011
Next Scheduled EDR Contact: 09/05/2011
Data Release Frequency: Quarterly

LUST REG 1: Active Toxic Site Investigation

Del Norte, Humboldt, Lake, Mendocino, Modoc, Siskiyou, Sonoma, Trinity counties. For more current information, please refer to the State Water Resources Control Board's LUST database.

Date of Government Version: 02/01/2001
Date Data Arrived at EDR: 02/28/2001
Date Made Active in Reports: 03/29/2001
Number of Days to Update: 29

Source: California Regional Water Quality Control Board North Coast (1)
Telephone: 707-570-3769
Last EDR Contact: 08/01/2011
Next Scheduled EDR Contact: 11/14/2011
Data Release Frequency: No Update Planned

LUST: Geotracker's Leaking Underground Fuel Tank Report

Leaking Underground Storage Tank Incident Reports. LUST records contain an inventory of reported leaking underground storage tank incidents. Not all states maintain these records, and the information stored varies by state. For more information on a particular leaking underground storage tank sites, please contact the appropriate regulatory agency.

Date of Government Version: 08/09/2011
Date Data Arrived at EDR: 08/11/2011
Date Made Active in Reports: 09/12/2011
Number of Days to Update: 32

Source: State Water Resources Control Board
Telephone: see region list
Last EDR Contact: 08/11/2011
Next Scheduled EDR Contact: 10/03/2011
Data Release Frequency: Quarterly

LUST REG 8: Leaking Underground Storage Tanks

California Regional Water Quality Control Board Santa Ana Region (8). For more current information, please refer to the State Water Resources Control Board's LUST database.

GOVERNMENT RECORDS SEARCHED / DATA CURRENCY TRACKING

Date of Government Version: 02/14/2005
Date Data Arrived at EDR: 02/15/2005
Date Made Active in Reports: 03/28/2005
Number of Days to Update: 41

Source: California Regional Water Quality Control Board Santa Ana Region (8)
Telephone: 909-782-4496
Last EDR Contact: 08/15/2011
Next Scheduled EDR Contact: 11/28/2011
Data Release Frequency: Varies

SLIC: Statewide SLIC Cases

The SLIC (Spills, Leaks, Investigations and Cleanup) program is designed to protect and restore water quality from spills, leaks, and similar discharges.

Date of Government Version: 08/09/2011
Date Data Arrived at EDR: 08/11/2011
Date Made Active in Reports: 09/12/2011
Number of Days to Update: 32

Source: State Water Resources Control Board
Telephone: 866-480-1028
Last EDR Contact: 08/11/2011
Next Scheduled EDR Contact: 10/03/2011
Data Release Frequency: Varies

SLIC REG 1: Active Toxic Site Investigations

The SLIC (Spills, Leaks, Investigations and Cleanup) program is designed to protect and restore water quality from spills, leaks, and similar discharges.

Date of Government Version: 04/03/2003
Date Data Arrived at EDR: 04/07/2003
Date Made Active in Reports: 04/25/2003
Number of Days to Update: 18

Source: California Regional Water Quality Control Board, North Coast Region (1)
Telephone: 707-576-2220
Last EDR Contact: 08/01/2011
Next Scheduled EDR Contact: 11/14/2011
Data Release Frequency: No Update Planned

SLIC REG 2: Spills, Leaks, Investigation & Cleanup Cost Recovery Listing

The SLIC (Spills, Leaks, Investigations and Cleanup) program is designed to protect and restore water quality from spills, leaks, and similar discharges.

Date of Government Version: 09/30/2004
Date Data Arrived at EDR: 10/20/2004
Date Made Active in Reports: 11/19/2004
Number of Days to Update: 30

Source: Regional Water Quality Control Board San Francisco Bay Region (2)
Telephone: 510-286-0457
Last EDR Contact: 06/20/2011
Next Scheduled EDR Contact: 09/05/2011
Data Release Frequency: Quarterly

SLIC REG 3: Spills, Leaks, Investigation & Cleanup Cost Recovery Listing

The SLIC (Spills, Leaks, Investigations and Cleanup) program is designed to protect and restore water quality from spills, leaks, and similar discharges.

Date of Government Version: 05/18/2006
Date Data Arrived at EDR: 05/18/2006
Date Made Active in Reports: 06/15/2006
Number of Days to Update: 28

Source: California Regional Water Quality Control Board Central Coast Region (3)
Telephone: 805-549-3147
Last EDR Contact: 07/18/2011
Next Scheduled EDR Contact: 10/31/2011
Data Release Frequency: Semi-Annually

SLIC REG 4: Spills, Leaks, Investigation & Cleanup Cost Recovery Listing

The SLIC (Spills, Leaks, Investigations and Cleanup) program is designed to protect and restore water quality from spills, leaks, and similar discharges.

Date of Government Version: 11/17/2004
Date Data Arrived at EDR: 11/18/2004
Date Made Active in Reports: 01/04/2005
Number of Days to Update: 47

Source: Region Water Quality Control Board Los Angeles Region (4)
Telephone: 213-576-6600
Last EDR Contact: 07/01/2011
Next Scheduled EDR Contact: 10/17/2011
Data Release Frequency: Varies

SLIC REG 5: Spills, Leaks, Investigation & Cleanup Cost Recovery Listing

The SLIC (Spills, Leaks, Investigations and Cleanup) program is designed to protect and restore water quality from spills, leaks, and similar discharges.

GOVERNMENT RECORDS SEARCHED / DATA CURRENCY TRACKING

Date of Government Version: 04/01/2005
Date Data Arrived at EDR: 04/05/2005
Date Made Active in Reports: 04/21/2005
Number of Days to Update: 16

Source: Regional Water Quality Control Board Central Valley Region (5)
Telephone: 916-464-3291
Last EDR Contact: 09/12/2011
Next Scheduled EDR Contact: 12/26/2011
Data Release Frequency: Semi-Annually

SLIC REG 6V: Spills, Leaks, Investigation & Cleanup Cost Recovery Listing

The SLIC (Spills, Leaks, Investigations and Cleanup) program is designed to protect and restore water quality from spills, leaks, and similar discharges.

Date of Government Version: 05/24/2005
Date Data Arrived at EDR: 05/25/2005
Date Made Active in Reports: 06/16/2005
Number of Days to Update: 22

Source: Regional Water Quality Control Board, Victorville Branch
Telephone: 619-241-6583
Last EDR Contact: 08/15/2011
Next Scheduled EDR Contact: 11/28/2011
Data Release Frequency: Semi-Annually

SLIC REG 6L: SLIC Sites

The SLIC (Spills, Leaks, Investigations and Cleanup) program is designed to protect and restore water quality from spills, leaks, and similar discharges.

Date of Government Version: 09/07/2004
Date Data Arrived at EDR: 09/07/2004
Date Made Active in Reports: 10/12/2004
Number of Days to Update: 35

Source: California Regional Water Quality Control Board, Lahontan Region
Telephone: 530-542-5574
Last EDR Contact: 08/15/2011
Next Scheduled EDR Contact: 11/28/2011
Data Release Frequency: No Update Planned

SLIC REG 7: SLIC List

The SLIC (Spills, Leaks, Investigations and Cleanup) program is designed to protect and restore water quality from spills, leaks, and similar discharges.

Date of Government Version: 11/24/2004
Date Data Arrived at EDR: 11/29/2004
Date Made Active in Reports: 01/04/2005
Number of Days to Update: 36

Source: California Regional Quality Control Board, Colorado River Basin Region
Telephone: 760-346-7491
Last EDR Contact: 08/01/2011
Next Scheduled EDR Contact: 11/14/2011
Data Release Frequency: No Update Planned

SLIC REG 8: Spills, Leaks, Investigation & Cleanup Cost Recovery Listing

The SLIC (Spills, Leaks, Investigations and Cleanup) program is designed to protect and restore water quality from spills, leaks, and similar discharges.

Date of Government Version: 04/03/2008
Date Data Arrived at EDR: 04/03/2008
Date Made Active in Reports: 04/14/2008
Number of Days to Update: 11

Source: California Region Water Quality Control Board Santa Ana Region (8)
Telephone: 951-782-3298
Last EDR Contact: 09/12/2011
Next Scheduled EDR Contact: 12/26/2011
Data Release Frequency: Semi-Annually

SLIC REG 9: Spills, Leaks, Investigation & Cleanup Cost Recovery Listing

The SLIC (Spills, Leaks, Investigations and Cleanup) program is designed to protect and restore water quality from spills, leaks, and similar discharges.

Date of Government Version: 09/10/2007
Date Data Arrived at EDR: 09/11/2007
Date Made Active in Reports: 09/28/2007
Number of Days to Update: 17

Source: California Regional Water Quality Control Board San Diego Region (9)
Telephone: 858-467-2980
Last EDR Contact: 08/08/2011
Next Scheduled EDR Contact: 11/21/2011
Data Release Frequency: Annually

INDIAN LUST R10: Leaking Underground Storage Tanks on Indian Land

LUSTs on Indian land in Alaska, Idaho, Oregon and Washington.

GOVERNMENT RECORDS SEARCHED / DATA CURRENCY TRACKING

Date of Government Version: 08/04/2011	Source: EPA Region 10
Date Data Arrived at EDR: 08/05/2011	Telephone: 206-553-2857
Date Made Active in Reports: 09/13/2011	Last EDR Contact: 08/01/2011
Number of Days to Update: 39	Next Scheduled EDR Contact: 11/14/2011
	Data Release Frequency: Quarterly

INDIAN LUST R1: Leaking Underground Storage Tanks on Indian Land
A listing of leaking underground storage tank locations on Indian Land.

Date of Government Version: 05/05/2011	Source: EPA Region 1
Date Data Arrived at EDR: 08/02/2011	Telephone: 617-918-1313
Date Made Active in Reports: 09/13/2011	Last EDR Contact: 08/02/2011
Number of Days to Update: 42	Next Scheduled EDR Contact: 11/14/2011
	Data Release Frequency: Varies

INDIAN LUST R8: Leaking Underground Storage Tanks on Indian Land
LUSTs on Indian land in Colorado, Montana, North Dakota, South Dakota, Utah and Wyoming.

Date of Government Version: 08/18/2011	Source: EPA Region 8
Date Data Arrived at EDR: 08/19/2011	Telephone: 303-312-6271
Date Made Active in Reports: 09/13/2011	Last EDR Contact: 08/01/2011
Number of Days to Update: 25	Next Scheduled EDR Contact: 11/14/2011
	Data Release Frequency: Quarterly

INDIAN LUST R6: Leaking Underground Storage Tanks on Indian Land
LUSTs on Indian land in New Mexico and Oklahoma.

Date of Government Version: 05/10/2011	Source: EPA Region 6
Date Data Arrived at EDR: 05/11/2011	Telephone: 214-665-6597
Date Made Active in Reports: 06/14/2011	Last EDR Contact: 08/01/2011
Number of Days to Update: 34	Next Scheduled EDR Contact: 11/14/2011
	Data Release Frequency: Varies

INDIAN LUST R4: Leaking Underground Storage Tanks on Indian Land
LUSTs on Indian land in Florida, Mississippi and North Carolina.

Date of Government Version: 08/11/2011	Source: EPA Region 4
Date Data Arrived at EDR: 08/12/2011	Telephone: 404-562-8677
Date Made Active in Reports: 09/13/2011	Last EDR Contact: 08/01/2011
Number of Days to Update: 32	Next Scheduled EDR Contact: 11/14/2011
	Data Release Frequency: Semi-Annually

INDIAN LUST R9: Leaking Underground Storage Tanks on Indian Land
LUSTs on Indian land in Arizona, California, New Mexico and Nevada

Date of Government Version: 01/31/2011	Source: Environmental Protection Agency
Date Data Arrived at EDR: 02/01/2011	Telephone: 415-972-3372
Date Made Active in Reports: 03/21/2011	Last EDR Contact: 08/01/2011
Number of Days to Update: 48	Next Scheduled EDR Contact: 11/14/2011
	Data Release Frequency: Quarterly

INDIAN LUST R7: Leaking Underground Storage Tanks on Indian Land
LUSTs on Indian land in Iowa, Kansas, and Nebraska

Date of Government Version: 02/16/2011	Source: EPA Region 7
Date Data Arrived at EDR: 06/02/2011	Telephone: 913-551-7003
Date Made Active in Reports: 09/13/2011	Last EDR Contact: 08/02/2011
Number of Days to Update: 103	Next Scheduled EDR Contact: 11/14/2011
	Data Release Frequency: Varies

State and tribal registered storage tank lists

GOVERNMENT RECORDS SEARCHED / DATA CURRENCY TRACKING

UST: Active UST Facilities

Active UST facilities gathered from the local regulatory agencies

Date of Government Version: 08/09/2011	Source: SWRCB
Date Data Arrived at EDR: 08/11/2011	Telephone: 916-480-1028
Date Made Active in Reports: 09/09/2011	Last EDR Contact: 08/11/2011
Number of Days to Update: 29	Next Scheduled EDR Contact: 10/03/2011
	Data Release Frequency: Semi-Annually

AST: Aboveground Petroleum Storage Tank Facilities Registered Aboveground Storage Tanks.

Date of Government Version: 08/01/2009	Source: State Water Resources Control Board
Date Data Arrived at EDR: 09/10/2009	Telephone: 916-341-5712
Date Made Active in Reports: 10/01/2009	Last EDR Contact: 07/08/2011
Number of Days to Update: 21	Next Scheduled EDR Contact: 10/24/2011
	Data Release Frequency: Quarterly

INDIAN UST R10: Underground Storage Tanks on Indian Land

The Indian Underground Storage Tank (UST) database provides information about underground storage tanks on Indian land in EPA Region 10 (Alaska, Idaho, Oregon, Washington, and Tribal Nations).

Date of Government Version: 08/04/2011	Source: EPA Region 10
Date Data Arrived at EDR: 08/05/2011	Telephone: 206-553-2857
Date Made Active in Reports: 09/13/2011	Last EDR Contact: 08/01/2011
Number of Days to Update: 39	Next Scheduled EDR Contact: 11/14/2011
	Data Release Frequency: Quarterly

INDIAN UST R9: Underground Storage Tanks on Indian Land

The Indian Underground Storage Tank (UST) database provides information about underground storage tanks on Indian land in EPA Region 9 (Arizona, California, Hawaii, Nevada, the Pacific Islands, and Tribal Nations).

Date of Government Version: 08/04/2011	Source: EPA Region 9
Date Data Arrived at EDR: 08/05/2011	Telephone: 415-972-3368
Date Made Active in Reports: 09/13/2011	Last EDR Contact: 08/01/2011
Number of Days to Update: 39	Next Scheduled EDR Contact: 11/14/2011
	Data Release Frequency: Quarterly

INDIAN UST R8: Underground Storage Tanks on Indian Land

The Indian Underground Storage Tank (UST) database provides information about underground storage tanks on Indian land in EPA Region 8 (Colorado, Montana, North Dakota, South Dakota, Utah, Wyoming and 27 Tribal Nations).

Date of Government Version: 08/18/2011	Source: EPA Region 8
Date Data Arrived at EDR: 08/19/2011	Telephone: 303-312-6137
Date Made Active in Reports: 09/13/2011	Last EDR Contact: 08/01/2011
Number of Days to Update: 25	Next Scheduled EDR Contact: 11/14/2011
	Data Release Frequency: Quarterly

INDIAN UST R7: Underground Storage Tanks on Indian Land

The Indian Underground Storage Tank (UST) database provides information about underground storage tanks on Indian land in EPA Region 7 (Iowa, Kansas, Missouri, Nebraska, and 9 Tribal Nations).

Date of Government Version: 04/01/2011	Source: EPA Region 7
Date Data Arrived at EDR: 06/01/2011	Telephone: 913-551-7003
Date Made Active in Reports: 06/14/2011	Last EDR Contact: 08/02/2011
Number of Days to Update: 13	Next Scheduled EDR Contact: 11/14/2011
	Data Release Frequency: Varies

INDIAN UST R6: Underground Storage Tanks on Indian Land

The Indian Underground Storage Tank (UST) database provides information about underground storage tanks on Indian land in EPA Region 6 (Louisiana, Arkansas, Oklahoma, New Mexico, Texas and 65 Tribes).

GOVERNMENT RECORDS SEARCHED / DATA CURRENCY TRACKING

Date of Government Version: 05/10/2011
Date Data Arrived at EDR: 05/11/2011
Date Made Active in Reports: 06/14/2011
Number of Days to Update: 34

Source: EPA Region 6
Telephone: 214-665-7591
Last EDR Contact: 08/01/2011
Next Scheduled EDR Contact: 11/14/2011
Data Release Frequency: Semi-Annually

INDIAN UST R5: Underground Storage Tanks on Indian Land

The Indian Underground Storage Tank (UST) database provides information about underground storage tanks on Indian land in EPA Region 5 (Michigan, Minnesota and Wisconsin and Tribal Nations).

Date of Government Version: 07/01/2011
Date Data Arrived at EDR: 08/26/2011
Date Made Active in Reports: 09/13/2011
Number of Days to Update: 18

Source: EPA Region 5
Telephone: 312-886-6136
Last EDR Contact: 08/01/2011
Next Scheduled EDR Contact: 11/14/2011
Data Release Frequency: Varies

INDIAN UST R4: Underground Storage Tanks on Indian Land

The Indian Underground Storage Tank (UST) database provides information about underground storage tanks on Indian land in EPA Region 4 (Alabama, Florida, Georgia, Kentucky, Mississippi, North Carolina, South Carolina, Tennessee and Tribal Nations)

Date of Government Version: 08/11/2011
Date Data Arrived at EDR: 08/12/2011
Date Made Active in Reports: 09/13/2011
Number of Days to Update: 32

Source: EPA Region 4
Telephone: 404-562-9424
Last EDR Contact: 08/01/2011
Next Scheduled EDR Contact: 11/14/2011
Data Release Frequency: Semi-Annually

INDIAN UST R1: Underground Storage Tanks on Indian Land

The Indian Underground Storage Tank (UST) database provides information about underground storage tanks on Indian land in EPA Region 1 (Connecticut, Maine, Massachusetts, New Hampshire, Rhode Island, Vermont and ten Tribal Nations).

Date of Government Version: 05/05/2011
Date Data Arrived at EDR: 08/08/2011
Date Made Active in Reports: 09/13/2011
Number of Days to Update: 36

Source: EPA, Region 1
Telephone: 617-918-1313
Last EDR Contact: 08/02/2011
Next Scheduled EDR Contact: 11/14/2011
Data Release Frequency: Varies

FEMA UST: Underground Storage Tank Listing

A listing of all FEMA owned underground storage tanks.

Date of Government Version: 01/01/2010
Date Data Arrived at EDR: 02/16/2010
Date Made Active in Reports: 04/12/2010
Number of Days to Update: 55

Source: FEMA
Telephone: 202-646-5797
Last EDR Contact: 07/18/2011
Next Scheduled EDR Contact: 10/31/2011
Data Release Frequency: Varies

State and tribal voluntary cleanup sites

INDIAN VCP R7: Voluntary Cleanup Priority Listing

A listing of voluntary cleanup priority sites located on Indian Land located in Region 7.

Date of Government Version: 03/20/2008
Date Data Arrived at EDR: 04/22/2008
Date Made Active in Reports: 05/19/2008
Number of Days to Update: 27

Source: EPA, Region 7
Telephone: 913-551-7365
Last EDR Contact: 04/20/2009
Next Scheduled EDR Contact: 07/20/2009
Data Release Frequency: Varies

VCP: Voluntary Cleanup Program Properties

Contains low threat level properties with either confirmed or unconfirmed releases and the project proponents have request that DTSC oversee investigation and/or cleanup activities and have agreed to provide coverage for DTSC's costs.

GOVERNMENT RECORDS SEARCHED / DATA CURRENCY TRACKING

Date of Government Version: 08/09/2011
Date Data Arrived at EDR: 08/09/2011
Date Made Active in Reports: 09/09/2011
Number of Days to Update: 31

Source: Department of Toxic Substances Control
Telephone: 916-323-3400
Last EDR Contact: 09/15/2011
Next Scheduled EDR Contact: 11/21/2011
Data Release Frequency: Quarterly

INDIAN VCP R1: Voluntary Cleanup Priority Listing

A listing of voluntary cleanup priority sites located on Indian Land located in Region 1.

Date of Government Version: 05/05/2011
Date Data Arrived at EDR: 07/05/2011
Date Made Active in Reports: 09/13/2011
Number of Days to Update: 70

Source: EPA, Region 1
Telephone: 617-918-1102
Last EDR Contact: 07/05/2011
Next Scheduled EDR Contact: 10/17/2011
Data Release Frequency: Varies

ADDITIONAL ENVIRONMENTAL RECORDS

Local Brownfield lists

US BROWNFIELDS: A Listing of Brownfields Sites

Included in the listing are brownfields properties addresses by Cooperative Agreement Recipients and brownfields properties addressed by Targeted Brownfields Assessments. Targeted Brownfields Assessments-EPA's Targeted Brownfields Assessments (TBA) program is designed to help states, tribes, and municipalities--especially those without EPA Brownfields Assessment Demonstration Pilots--minimize the uncertainties of contamination often associated with brownfields. Under the TBA program, EPA provides funding and/or technical assistance for environmental assessments at brownfields sites throughout the country. Targeted Brownfields Assessments supplement and work with other efforts under EPA's Brownfields Initiative to promote cleanup and redevelopment of brownfields. Cooperative Agreement Recipients-States, political subdivisions, territories, and Indian tribes become Brownfields Cleanup Revolving Loan Fund (BCRLF) cooperative agreement recipients when they enter into BCRLF cooperative agreements with the U.S. EPA. EPA selects BCRLF cooperative agreement recipients based on a proposal and application process. BCRLF cooperative agreement recipients must use EPA funds provided through BCRLF cooperative agreement for specified brownfields-related cleanup activities.

Date of Government Version: 06/27/2011
Date Data Arrived at EDR: 06/27/2011
Date Made Active in Reports: 09/13/2011
Number of Days to Update: 78

Source: Environmental Protection Agency
Telephone: 202-566-2777
Last EDR Contact: 06/27/2011
Next Scheduled EDR Contact: 10/10/2011
Data Release Frequency: Semi-Annually

Local Lists of Landfill / Solid Waste Disposal Sites

ODI: Open Dump Inventory

An open dump is defined as a disposal facility that does not comply with one or more of the Part 257 or Part 258 Subtitle D Criteria.

Date of Government Version: 06/30/1985
Date Data Arrived at EDR: 08/09/2004
Date Made Active in Reports: 09/17/2004
Number of Days to Update: 39

Source: Environmental Protection Agency
Telephone: 800-424-9346
Last EDR Contact: 06/09/2004
Next Scheduled EDR Contact: N/A
Data Release Frequency: No Update Planned

DEBRIS REGION 9: Torres Martinez Reservation Illegal Dump Site Locations

A listing of illegal dump sites location on the Torres Martinez Indian Reservation located in eastern Riverside County and northern Imperial County, California.

Date of Government Version: 01/12/2009
Date Data Arrived at EDR: 05/07/2009
Date Made Active in Reports: 09/21/2009
Number of Days to Update: 137

Source: EPA, Region 9
Telephone: 415-947-4219
Last EDR Contact: 06/27/2011
Next Scheduled EDR Contact: 10/10/2011
Data Release Frequency: No Update Planned

GOVERNMENT RECORDS SEARCHED / DATA CURRENCY TRACKING

WMUDS/SWAT: Waste Management Unit Database

Waste Management Unit Database System. WMUDS is used by the State Water Resources Control Board staff and the Regional Water Quality Control Boards for program tracking and inventory of waste management units. WMUDS is composed of the following databases: Facility Information, Scheduled Inspections Information, Waste Management Unit Information, SWAT Program Information, SWAT Report Summary Information, SWAT Report Summary Data, Chapter 15 (formerly Subchapter 15) Information, Chapter 15 Monitoring Parameters, TPCA Program Information, RCRA Program Information, Closure Information, and Interested Parties Information.

Date of Government Version: 04/01/2000	Source: State Water Resources Control Board
Date Data Arrived at EDR: 04/10/2000	Telephone: 916-227-4448
Date Made Active in Reports: 05/10/2000	Last EDR Contact: 08/15/2011
Number of Days to Update: 30	Next Scheduled EDR Contact: 11/28/2011
	Data Release Frequency: No Update Planned

SWRCY: Recycler Database

A listing of recycling facilities in California.

Date of Government Version: 06/01/2011	Source: Department of Conservation
Date Data Arrived at EDR: 06/21/2011	Telephone: 916-323-3836
Date Made Active in Reports: 07/15/2011	Last EDR Contact: 06/21/2011
Number of Days to Update: 24	Next Scheduled EDR Contact: 10/03/2011
	Data Release Frequency: Quarterly

HAULERS: Registered Waste Tire Haulers Listing

A listing of registered waste tire haulers.

Date of Government Version: 05/24/2011	Source: Integrated Waste Management Board
Date Data Arrived at EDR: 05/24/2011	Telephone: 916-341-6422
Date Made Active in Reports: 06/15/2011	Last EDR Contact: 09/06/2011
Number of Days to Update: 22	Next Scheduled EDR Contact: 12/05/2011
	Data Release Frequency: Varies

INDIAN ODI: Report on the Status of Open Dumps on Indian Lands

Location of open dumps on Indian land.

Date of Government Version: 12/31/1998	Source: Environmental Protection Agency
Date Data Arrived at EDR: 12/03/2007	Telephone: 703-308-8245
Date Made Active in Reports: 01/24/2008	Last EDR Contact: 08/08/2011
Number of Days to Update: 52	Next Scheduled EDR Contact: 11/21/2011
	Data Release Frequency: Varies

Local Lists of Hazardous waste / Contaminated Sites

US CDL: Clandestine Drug Labs

A listing of clandestine drug lab locations. The U.S. Department of Justice ("the Department") provides this web site as a public service. It contains addresses of some locations where law enforcement agencies reported they found chemicals or other items that indicated the presence of either clandestine drug laboratories or dumpsites. In most cases, the source of the entries is not the Department, and the Department has not verified the entry and does not guarantee its accuracy. Members of the public must verify the accuracy of all entries by, for example, contacting local law enforcement and local health departments.

Date of Government Version: 04/08/2011	Source: Drug Enforcement Administration
Date Data Arrived at EDR: 06/16/2011	Telephone: 202-307-1000
Date Made Active in Reports: 09/13/2011	Last EDR Contact: 09/07/2011
Number of Days to Update: 89	Next Scheduled EDR Contact: 12/19/2011
	Data Release Frequency: Quarterly

HIST CAL-SITES: Calsites Database

The Calsites database contains potential or confirmed hazardous substance release properties. In 1996, California EPA reevaluated and significantly reduced the number of sites in the Calsites database. No longer updated by the state agency. It has been replaced by ENVIROSTOR.

GOVERNMENT RECORDS SEARCHED / DATA CURRENCY TRACKING

Date of Government Version: 08/08/2005
Date Data Arrived at EDR: 08/03/2006
Date Made Active in Reports: 08/24/2006
Number of Days to Update: 21

Source: Department of Toxic Substance Control
Telephone: 916-323-3400
Last EDR Contact: 02/23/2009
Next Scheduled EDR Contact: 05/25/2009
Data Release Frequency: No Update Planned

SCH: School Property Evaluation Program

This category contains proposed and existing school sites that are being evaluated by DTSC for possible hazardous materials contamination. In some cases, these properties may be listed in the CalSites category depending on the level of threat to public health and safety or the environment they pose.

Date of Government Version: 08/09/2011
Date Data Arrived at EDR: 08/09/2011
Date Made Active in Reports: 09/09/2011
Number of Days to Update: 31

Source: Department of Toxic Substances Control
Telephone: 916-323-3400
Last EDR Contact: 09/15/2011
Next Scheduled EDR Contact: 11/21/2011
Data Release Frequency: Quarterly

TOXIC PITS: Toxic Pits Cleanup Act Sites

Toxic PITS Cleanup Act Sites. TOXIC PITS identifies sites suspected of containing hazardous substances where cleanup has not yet been completed.

Date of Government Version: 07/01/1995
Date Data Arrived at EDR: 08/30/1995
Date Made Active in Reports: 09/26/1995
Number of Days to Update: 27

Source: State Water Resources Control Board
Telephone: 916-227-4364
Last EDR Contact: 01/26/2009
Next Scheduled EDR Contact: 04/27/2009
Data Release Frequency: No Update Planned

CDL: Clandestine Drug Labs

A listing of drug lab locations. Listing of a location in this database does not indicate that any illegal drug lab materials were or were not present there, and does not constitute a determination that the location either requires or does not require additional cleanup work.

Date of Government Version: 06/30/2011
Date Data Arrived at EDR: 08/11/2011
Date Made Active in Reports: 09/09/2011
Number of Days to Update: 29

Source: Department of Toxic Substances Control
Telephone: 916-255-6504
Last EDR Contact: 08/08/2011
Next Scheduled EDR Contact: 10/17/2011
Data Release Frequency: Varies

US HIST CDL: National Clandestine Laboratory Register

A listing of clandestine drug lab locations. The U.S. Department of Justice ("the Department") provides this web site as a public service. It contains addresses of some locations where law enforcement agencies reported they found chemicals or other items that indicated the presence of either clandestine drug laboratories or dumpsites. In most cases, the source of the entries is not the Department, and the Department has not verified the entry and does not guarantee its accuracy. Members of the public must verify the accuracy of all entries by, for example, contacting local law enforcement and local health departments.

Date of Government Version: 09/01/2007
Date Data Arrived at EDR: 11/19/2008
Date Made Active in Reports: 03/30/2009
Number of Days to Update: 131

Source: Drug Enforcement Administration
Telephone: 202-307-1000
Last EDR Contact: 03/23/2009
Next Scheduled EDR Contact: 06/22/2009
Data Release Frequency: No Update Planned

Local Lists of Registered Storage Tanks

CA FID UST: Facility Inventory Database

The Facility Inventory Database (FID) contains a historical listing of active and inactive underground storage tank locations from the State Water Resource Control Board. Refer to local/county source for current data.

Date of Government Version: 10/31/1994
Date Data Arrived at EDR: 09/05/1995
Date Made Active in Reports: 09/29/1995
Number of Days to Update: 24

Source: California Environmental Protection Agency
Telephone: 916-341-5851
Last EDR Contact: 12/28/1998
Next Scheduled EDR Contact: N/A
Data Release Frequency: No Update Planned

GOVERNMENT RECORDS SEARCHED / DATA CURRENCY TRACKING

UST MENDOCINO: Mendocino County UST Database

A listing of underground storage tank locations in Mendocino County.

Date of Government Version: 09/23/2009	Source: Department of Public Health
Date Data Arrived at EDR: 09/23/2009	Telephone: 707-463-4466
Date Made Active in Reports: 10/01/2009	Last EDR Contact: 09/06/2011
Number of Days to Update: 8	Next Scheduled EDR Contact: 12/19/2011
	Data Release Frequency: Annually

HIST UST: Hazardous Substance Storage Container Database

The Hazardous Substance Storage Container Database is a historical listing of UST sites. Refer to local/county source for current data.

Date of Government Version: 10/15/1990	Source: State Water Resources Control Board
Date Data Arrived at EDR: 01/25/1991	Telephone: 916-341-5851
Date Made Active in Reports: 02/12/1991	Last EDR Contact: 07/26/2001
Number of Days to Update: 18	Next Scheduled EDR Contact: N/A
	Data Release Frequency: No Update Planned

SWEEPS UST: SWEEPS UST Listing

Statewide Environmental Evaluation and Planning System. This underground storage tank listing was updated and maintained by a company contacted by the SWRCB in the early 1990's. The listing is no longer updated or maintained. The local agency is the contact for more information on a site on the SWEEPS list.

Date of Government Version: 06/01/1994	Source: State Water Resources Control Board
Date Data Arrived at EDR: 07/07/2005	Telephone: N/A
Date Made Active in Reports: 08/11/2005	Last EDR Contact: 06/03/2005
Number of Days to Update: 35	Next Scheduled EDR Contact: N/A
	Data Release Frequency: No Update Planned

Local Land Records

LIENS 2: CERCLA Lien Information

A Federal CERCLA ("Superfund") lien can exist by operation of law at any site or property at which EPA has spent Superfund monies. These monies are spent to investigate and address releases and threatened releases of contamination. CERCLIS provides information as to the identity of these sites and properties.

Date of Government Version: 05/05/2011	Source: Environmental Protection Agency
Date Data Arrived at EDR: 05/11/2011	Telephone: 202-564-6023
Date Made Active in Reports: 09/13/2011	Last EDR Contact: 08/12/2011
Number of Days to Update: 125	Next Scheduled EDR Contact: 11/14/2011
	Data Release Frequency: Varies

LUCIS: Land Use Control Information System

LUCIS contains records of land use control information pertaining to the former Navy Base Realignment and Closure properties.

Date of Government Version: 12/09/2005	Source: Department of the Navy
Date Data Arrived at EDR: 12/11/2006	Telephone: 843-820-7326
Date Made Active in Reports: 01/11/2007	Last EDR Contact: 07/11/2011
Number of Days to Update: 31	Next Scheduled EDR Contact: 09/05/2011
	Data Release Frequency: Varies

LIENS: Environmental Liens Listing

A listing of property locations with environmental liens for California where DTSC is a lien holder.

Date of Government Version: 06/28/2011	Source: Department of Toxic Substances Control
Date Data Arrived at EDR: 06/29/2011	Telephone: 916-323-3400
Date Made Active in Reports: 07/08/2011	Last EDR Contact: 09/12/2011
Number of Days to Update: 9	Next Scheduled EDR Contact: 12/26/2011
	Data Release Frequency: Varies

GOVERNMENT RECORDS SEARCHED / DATA CURRENCY TRACKING

DEED: Deed Restriction Listing

Site Mitigation and Brownfields Reuse Program Facility Sites with Deed Restrictions & Hazardous Waste Management Program Facility Sites with Deed / Land Use Restriction. The DTSC Site Mitigation and Brownfields Reuse Program (SMBRP) list includes sites cleaned up under the program's oversight and generally does not include current or former hazardous waste facilities that required a hazardous waste facility permit. The list represents deed restrictions that are active. Some sites have multiple deed restrictions. The DTSC Hazardous Waste Management Program (HWMP) has developed a list of current or former hazardous waste facilities that have a recorded land use restriction at the local county recorder's office. The land use restrictions on this list were required by the DTSC HWMP as a result of the presence of hazardous substances that remain on site after the facility (or part of the facility) has been closed or cleaned up. The types of land use restriction include deed notice, deed restriction, or a land use restriction that binds current and future owners.

Date of Government Version: 06/13/2011	Source: Department of Toxic Substances Control
Date Data Arrived at EDR: 06/14/2011	Telephone: 916-323-3400
Date Made Active in Reports: 07/15/2011	Last EDR Contact: 09/13/2011
Number of Days to Update: 31	Next Scheduled EDR Contact: 12/26/2011
	Data Release Frequency: Semi-Annually

Records of Emergency Release Reports

HMIRS: Hazardous Materials Information Reporting System

Hazardous Materials Incident Report System. HMIRS contains hazardous material spill incidents reported to DOT.

Date of Government Version: 04/05/2011	Source: U.S. Department of Transportation
Date Data Arrived at EDR: 04/05/2011	Telephone: 202-366-4555
Date Made Active in Reports: 09/13/2011	Last EDR Contact: 07/05/2011
Number of Days to Update: 161	Next Scheduled EDR Contact: 10/17/2011
	Data Release Frequency: Annually

CHMIRS: California Hazardous Material Incident Report System

California Hazardous Material Incident Reporting System. CHMIRS contains information on reported hazardous material incidents (accidental releases or spills).

Date of Government Version: 12/31/2010	Source: Office of Emergency Services
Date Data Arrived at EDR: 05/03/2011	Telephone: 916-845-8400
Date Made Active in Reports: 06/15/2011	Last EDR Contact: 08/01/2011
Number of Days to Update: 43	Next Scheduled EDR Contact: 11/14/2011
	Data Release Frequency: Varies

LDS: Land Disposal Sites Listing

The Land Disposal program regulates of waste discharge to land for treatment, storage and disposal in waste management units.

Date of Government Version: 08/09/2011	Source: State Water Quality Control Board
Date Data Arrived at EDR: 08/11/2011	Telephone: 866-480-1028
Date Made Active in Reports: 09/12/2011	Last EDR Contact: 08/11/2011
Number of Days to Update: 32	Next Scheduled EDR Contact: 10/03/2011
	Data Release Frequency: Quarterly

MCS: Military Cleanup Sites Listing

The State Water Resources Control Board and nine Regional Water Quality Control Boards partner with the Department of Defense (DoD) through the Defense and State Memorandum of Agreement (DSMOA) to oversee the investigation and remediation of water quality issues at military facilities.

Date of Government Version: 08/09/2011	Source: State Water Resources Control Board
Date Data Arrived at EDR: 08/11/2011	Telephone: 866-480-1028
Date Made Active in Reports: 09/12/2011	Last EDR Contact: 08/11/2011
Number of Days to Update: 32	Next Scheduled EDR Contact: 10/03/2011
	Data Release Frequency: Quarterly

Other Ascertainable Records

GOVERNMENT RECORDS SEARCHED / DATA CURRENCY TRACKING

RCRA-NonGen: RCRA - Non Generators

RCRAInfo is EPA's comprehensive information system, providing access to data supporting the Resource Conservation and Recovery Act (RCRA) of 1976 and the Hazardous and Solid Waste Amendments (HSWA) of 1984. The database includes selective information on sites which generate, transport, store, treat and/or dispose of hazardous waste as defined by the Resource Conservation and Recovery Act (RCRA). Non-Generators do not presently generate hazardous waste.

Date of Government Version: 06/15/2011	Source: Environmental Protection Agency
Date Data Arrived at EDR: 07/07/2011	Telephone: (415) 495-8895
Date Made Active in Reports: 08/08/2011	Last EDR Contact: 07/07/2011
Number of Days to Update: 32	Next Scheduled EDR Contact: 10/17/2011
	Data Release Frequency: Varies

DOT OPS: Incident and Accident Data

Department of Transportation, Office of Pipeline Safety Incident and Accident data.

Date of Government Version: 01/12/2011	Source: Department of Transportation, Office of Pipeline Safety
Date Data Arrived at EDR: 02/11/2011	Telephone: 202-366-4595
Date Made Active in Reports: 05/02/2011	Last EDR Contact: 08/09/2011
Number of Days to Update: 80	Next Scheduled EDR Contact: 11/21/2011
	Data Release Frequency: Varies

DOD: Department of Defense Sites

This data set consists of federally owned or administered lands, administered by the Department of Defense, that have any area equal to or greater than 640 acres of the United States, Puerto Rico, and the U.S. Virgin Islands.

Date of Government Version: 12/31/2005	Source: USGS
Date Data Arrived at EDR: 11/10/2006	Telephone: 888-275-8747
Date Made Active in Reports: 01/11/2007	Last EDR Contact: 07/22/2011
Number of Days to Update: 62	Next Scheduled EDR Contact: 10/31/2011
	Data Release Frequency: Semi-Annually

FUDS: Formerly Used Defense Sites

The listing includes locations of Formerly Used Defense Sites properties where the US Army Corps of Engineers is actively working or will take necessary cleanup actions.

Date of Government Version: 12/31/2009	Source: U.S. Army Corps of Engineers
Date Data Arrived at EDR: 08/12/2010	Telephone: 202-528-4285
Date Made Active in Reports: 12/02/2010	Last EDR Contact: 09/12/2011
Number of Days to Update: 112	Next Scheduled EDR Contact: 12/26/2011
	Data Release Frequency: Varies

CONSENT: Superfund (CERCLA) Consent Decrees

Major legal settlements that establish responsibility and standards for cleanup at NPL (Superfund) sites. Released periodically by United States District Courts after settlement by parties to litigation matters.

Date of Government Version: 12/31/2010	Source: Department of Justice, Consent Decree Library
Date Data Arrived at EDR: 04/05/2011	Telephone: Varies
Date Made Active in Reports: 06/14/2011	Last EDR Contact: 07/01/2011
Number of Days to Update: 70	Next Scheduled EDR Contact: 10/17/2011
	Data Release Frequency: Varies

ROD: Records Of Decision

Record of Decision. ROD documents mandate a permanent remedy at an NPL (Superfund) site containing technical and health information to aid in the cleanup.

Date of Government Version: 05/31/2011	Source: EPA
Date Data Arrived at EDR: 06/15/2011	Telephone: 703-416-0223
Date Made Active in Reports: 09/13/2011	Last EDR Contact: 09/14/2011
Number of Days to Update: 90	Next Scheduled EDR Contact: 12/26/2011
	Data Release Frequency: Annually

GOVERNMENT RECORDS SEARCHED / DATA CURRENCY TRACKING

UMTRA: Uranium Mill Tailings Sites

Uranium ore was mined by private companies for federal government use in national defense programs. When the mills shut down, large piles of the sand-like material (mill tailings) remain after uranium has been extracted from the ore. Levels of human exposure to radioactive materials from the piles are low; however, in some cases tailings were used as construction materials before the potential health hazards of the tailings were recognized.

Date of Government Version: 09/14/2010	Source: Department of Energy
Date Data Arrived at EDR: 10/21/2010	Telephone: 505-845-0011
Date Made Active in Reports: 01/28/2011	Last EDR Contact: 08/31/2011
Number of Days to Update: 99	Next Scheduled EDR Contact: 12/12/2011
	Data Release Frequency: Varies

MINES: Mines Master Index File

Contains all mine identification numbers issued for mines active or opened since 1971. The data also includes violation information.

Date of Government Version: 05/06/2011	Source: Department of Labor, Mine Safety and Health Administration
Date Data Arrived at EDR: 06/08/2011	Telephone: 303-231-5959
Date Made Active in Reports: 09/13/2011	Last EDR Contact: 09/08/2011
Number of Days to Update: 97	Next Scheduled EDR Contact: 12/19/2011
	Data Release Frequency: Semi-Annually

TRIS: Toxic Chemical Release Inventory System

Toxic Release Inventory System. TRIS identifies facilities which release toxic chemicals to the air, water and land in reportable quantities under SARA Title III Section 313.

Date of Government Version: 12/31/2009	Source: EPA
Date Data Arrived at EDR: 12/17/2010	Telephone: 202-566-0250
Date Made Active in Reports: 03/21/2011	Last EDR Contact: 09/01/2011
Number of Days to Update: 94	Next Scheduled EDR Contact: 12/12/2011
	Data Release Frequency: Annually

TSCA: Toxic Substances Control Act

Toxic Substances Control Act. TSCA identifies manufacturers and importers of chemical substances included on the TSCA Chemical Substance Inventory list. It includes data on the production volume of these substances by plant site.

Date of Government Version: 12/31/2006	Source: EPA
Date Data Arrived at EDR: 09/29/2010	Telephone: 202-260-5521
Date Made Active in Reports: 12/02/2010	Last EDR Contact: 06/30/2011
Number of Days to Update: 64	Next Scheduled EDR Contact: 10/10/2011
	Data Release Frequency: Every 4 Years

FTTS: FIFRA/ TSCA Tracking System - FIFRA (Federal Insecticide, Fungicide, & Rodenticide Act)/TSCA (Toxic Substances Control Act)

FTTS tracks administrative cases and pesticide enforcement actions and compliance activities related to FIFRA, TSCA and EPCRA (Emergency Planning and Community Right-to-Know Act). To maintain currency, EDR contacts the Agency on a quarterly basis.

Date of Government Version: 04/09/2009	Source: EPA/Office of Prevention, Pesticides and Toxic Substances
Date Data Arrived at EDR: 04/16/2009	Telephone: 202-566-1667
Date Made Active in Reports: 05/11/2009	Last EDR Contact: 08/31/2011
Number of Days to Update: 25	Next Scheduled EDR Contact: 12/12/2011
	Data Release Frequency: Quarterly

FTTS INSP: FIFRA/ TSCA Tracking System - FIFRA (Federal Insecticide, Fungicide, & Rodenticide Act)/TSCA (Toxic Substances Control Act)

A listing of FIFRA/TSCA Tracking System (FTTS) inspections and enforcements.

Date of Government Version: 04/09/2009	Source: EPA
Date Data Arrived at EDR: 04/16/2009	Telephone: 202-566-1667
Date Made Active in Reports: 05/11/2009	Last EDR Contact: 08/31/2011
Number of Days to Update: 25	Next Scheduled EDR Contact: 12/12/2011
	Data Release Frequency: Quarterly

GOVERNMENT RECORDS SEARCHED / DATA CURRENCY TRACKING

HIST FTTS: FIFRA/TSCA Tracking System Administrative Case Listing

A complete administrative case listing from the FIFRA/TSCA Tracking System (FTTS) for all ten EPA regions. The information was obtained from the National Compliance Database (NCDB). NCDB supports the implementation of FIFRA (Federal Insecticide, Fungicide, and Rodenticide Act) and TSCA (Toxic Substances Control Act). Some EPA regions are now closing out records. Because of that, and the fact that some EPA regions are not providing EPA Headquarters with updated records, it was decided to create a HIST FTTS database. It included records that may not be included in the newer FTTS database updates. This database is no longer updated.

Date of Government Version: 10/19/2006	Source: Environmental Protection Agency
Date Data Arrived at EDR: 03/01/2007	Telephone: 202-564-2501
Date Made Active in Reports: 04/10/2007	Last EDR Contact: 12/17/2007
Number of Days to Update: 40	Next Scheduled EDR Contact: 03/17/2008
	Data Release Frequency: No Update Planned

HIST FTTS INSP: FIFRA/TSCA Tracking System Inspection & Enforcement Case Listing

A complete inspection and enforcement case listing from the FIFRA/TSCA Tracking System (FTTS) for all ten EPA regions. The information was obtained from the National Compliance Database (NCDB). NCDB supports the implementation of FIFRA (Federal Insecticide, Fungicide, and Rodenticide Act) and TSCA (Toxic Substances Control Act). Some EPA regions are now closing out records. Because of that, and the fact that some EPA regions are not providing EPA Headquarters with updated records, it was decided to create a HIST FTTS database. It included records that may not be included in the newer FTTS database updates. This database is no longer updated.

Date of Government Version: 10/19/2006	Source: Environmental Protection Agency
Date Data Arrived at EDR: 03/01/2007	Telephone: 202-564-2501
Date Made Active in Reports: 04/10/2007	Last EDR Contact: 12/17/2008
Number of Days to Update: 40	Next Scheduled EDR Contact: 03/17/2008
	Data Release Frequency: No Update Planned

SSTS: Section 7 Tracking Systems

Section 7 of the Federal Insecticide, Fungicide and Rodenticide Act, as amended (92 Stat. 829) requires all registered pesticide-producing establishments to submit a report to the Environmental Protection Agency by March 1st each year. Each establishment must report the types and amounts of pesticides, active ingredients and devices being produced, and those having been produced and sold or distributed in the past year.

Date of Government Version: 12/31/2009	Source: EPA
Date Data Arrived at EDR: 12/10/2010	Telephone: 202-564-4203
Date Made Active in Reports: 02/25/2011	Last EDR Contact: 08/18/2011
Number of Days to Update: 77	Next Scheduled EDR Contact: 11/14/2011
	Data Release Frequency: Annually

ICIS: Integrated Compliance Information System

The Integrated Compliance Information System (ICIS) supports the information needs of the national enforcement and compliance program as well as the unique needs of the National Pollutant Discharge Elimination System (NPDES) program.

Date of Government Version: 01/07/2011	Source: Environmental Protection Agency
Date Data Arrived at EDR: 01/21/2011	Telephone: 202-564-5088
Date Made Active in Reports: 03/21/2011	Last EDR Contact: 06/27/2011
Number of Days to Update: 59	Next Scheduled EDR Contact: 10/10/2011
	Data Release Frequency: Quarterly

PADS: PCB Activity Database System

PCB Activity Database. PADS Identifies generators, transporters, commercial storers and/or brokers and disposers of PCB's who are required to notify the EPA of such activities.

Date of Government Version: 11/01/2010	Source: EPA
Date Data Arrived at EDR: 11/10/2010	Telephone: 202-566-0500
Date Made Active in Reports: 02/16/2011	Last EDR Contact: 07/22/2011
Number of Days to Update: 98	Next Scheduled EDR Contact: 10/31/2011
	Data Release Frequency: Annually

GOVERNMENT RECORDS SEARCHED / DATA CURRENCY TRACKING

MLTS: Material Licensing Tracking System

MLTS is maintained by the Nuclear Regulatory Commission and contains a list of approximately 8,100 sites which possess or use radioactive materials and which are subject to NRC licensing requirements. To maintain currency, EDR contacts the Agency on a quarterly basis.

Date of Government Version: 06/21/2011	Source: Nuclear Regulatory Commission
Date Data Arrived at EDR: 07/15/2011	Telephone: 301-415-7169
Date Made Active in Reports: 09/13/2011	Last EDR Contact: 09/12/2011
Number of Days to Update: 60	Next Scheduled EDR Contact: 12/26/2011
	Data Release Frequency: Quarterly

RADINFO: Radiation Information Database

The Radiation Information Database (RADINFO) contains information about facilities that are regulated by U.S. Environmental Protection Agency (EPA) regulations for radiation and radioactivity.

Date of Government Version: 01/11/2011	Source: Environmental Protection Agency
Date Data Arrived at EDR: 01/13/2011	Telephone: 202-343-9775
Date Made Active in Reports: 02/16/2011	Last EDR Contact: 07/12/2011
Number of Days to Update: 34	Next Scheduled EDR Contact: 10/24/2011
	Data Release Frequency: Quarterly

FINDS: Facility Index System/Facility Registry System

Facility Index System. FINDS contains both facility information and 'pointers' to other sources that contain more detail. EDR includes the following FINDS databases in this report: PCS (Permit Compliance System), AIRS (Aerometric Information Retrieval System), DOCKET (Enforcement Docket used to manage and track information on civil judicial enforcement cases for all environmental statutes), FURS (Federal Underground Injection Control), C-DOCKET (Criminal Docket System used to track criminal enforcement actions for all environmental statutes), FFIS (Federal Facilities Information System), STATE (State Environmental Laws and Statutes), and PADS (PCB Activity Data System).

Date of Government Version: 04/14/2010	Source: EPA
Date Data Arrived at EDR: 04/16/2010	Telephone: (415) 947-8000
Date Made Active in Reports: 05/27/2010	Last EDR Contact: 09/13/2011
Number of Days to Update: 41	Next Scheduled EDR Contact: 12/26/2011
	Data Release Frequency: Quarterly

RAATS: RCRA Administrative Action Tracking System

RCRA Administration Action Tracking System. RAATS contains records based on enforcement actions issued under RCRA pertaining to major violators and includes administrative and civil actions brought by the EPA. For administration actions after September 30, 1995, data entry in the RAATS database was discontinued. EPA will retain a copy of the database for historical records. It was necessary to terminate RAATS because a decrease in agency resources made it impossible to continue to update the information contained in the database.

Date of Government Version: 04/17/1995	Source: EPA
Date Data Arrived at EDR: 07/03/1995	Telephone: 202-564-4104
Date Made Active in Reports: 08/07/1995	Last EDR Contact: 06/02/2008
Number of Days to Update: 35	Next Scheduled EDR Contact: 09/01/2008
	Data Release Frequency: No Update Planned

BRS: Biennial Reporting System

The Biennial Reporting System is a national system administered by the EPA that collects data on the generation and management of hazardous waste. BRS captures detailed data from two groups: Large Quantity Generators (LQG) and Treatment, Storage, and Disposal Facilities.

Date of Government Version: 12/31/2009	Source: EPA/NTIS
Date Data Arrived at EDR: 03/01/2011	Telephone: 800-424-9346
Date Made Active in Reports: 05/02/2011	Last EDR Contact: 09/01/2011
Number of Days to Update: 62	Next Scheduled EDR Contact: 12/12/2011
	Data Release Frequency: Biennially

GOVERNMENT RECORDS SEARCHED / DATA CURRENCY TRACKING

CA BOND EXP. PLAN: Bond Expenditure Plan

Department of Health Services developed a site-specific expenditure plan as the basis for an appropriation of Hazardous Substance Cleanup Bond Act funds. It is not updated.

Date of Government Version: 01/01/1989
Date Data Arrived at EDR: 07/27/1994
Date Made Active in Reports: 08/02/1994
Number of Days to Update: 6

Source: Department of Health Services
Telephone: 916-255-2118
Last EDR Contact: 05/31/1994
Next Scheduled EDR Contact: N/A
Data Release Frequency: No Update Planned

WDS: Waste Discharge System

Sites which have been issued waste discharge requirements.

Date of Government Version: 06/19/2007
Date Data Arrived at EDR: 06/20/2007
Date Made Active in Reports: 06/29/2007
Number of Days to Update: 9

Source: State Water Resources Control Board
Telephone: 916-341-5227
Last EDR Contact: 08/31/2011
Next Scheduled EDR Contact: 12/12/2011
Data Release Frequency: Quarterly

NPDES: NPDES Permits Listing

A listing of NPDES permits, including stormwater.

Date of Government Version: 05/24/2011
Date Data Arrived at EDR: 05/24/2011
Date Made Active in Reports: 06/15/2011
Number of Days to Update: 22

Source: State Water Resources Control Board
Telephone: 916-445-9379
Last EDR Contact: 08/24/2011
Next Scheduled EDR Contact: 12/05/2011
Data Release Frequency: Quarterly

CORTESE: "Cortese" Hazardous Waste & Substances Sites List

The sites for the list are designated by the State Water Resource Control Board (LUST), the Integrated Waste Board (SWF/LS), and the Department of Toxic Substances Control (Cal-Sites). This listing is no longer updated by the state agency.

Date of Government Version: 07/01/2011
Date Data Arrived at EDR: 07/01/2011
Date Made Active in Reports: 07/15/2011
Number of Days to Update: 14

Source: CAL EPA/Office of Emergency Information
Telephone: 916-323-3400
Last EDR Contact: 07/01/2011
Next Scheduled EDR Contact: 10/17/2011
Data Release Frequency: Quarterly

HIST CORTESE: Hazardous Waste & Substance Site List

The sites for the list are designated by the State Water Resource Control Board [LUST], the Integrated Waste Board [SWF/LS], and the Department of Toxic Substances Control [CALSITES].

Date of Government Version: 04/01/2001
Date Data Arrived at EDR: 01/22/2009
Date Made Active in Reports: 04/08/2009
Number of Days to Update: 76

Source: Department of Toxic Substances Control
Telephone: 916-323-3400
Last EDR Contact: 01/22/2009
Next Scheduled EDR Contact: N/A
Data Release Frequency: No Update Planned

NOTIFY 65: Proposition 65 Records

Listings of all Proposition 65 incidents reported to counties by the State Water Resources Control Board and the Regional Water Quality Control Board. This database is no longer updated by the reporting agency.

Date of Government Version: 10/21/1993
Date Data Arrived at EDR: 11/01/1993
Date Made Active in Reports: 11/19/1993
Number of Days to Update: 18

Source: State Water Resources Control Board
Telephone: 916-445-3846
Last EDR Contact: 06/27/2011
Next Scheduled EDR Contact: 10/10/2011
Data Release Frequency: No Update Planned

GOVERNMENT RECORDS SEARCHED / DATA CURRENCY TRACKING

DRYCLEANERS: Cleaner Facilities

A list of drycleaner related facilities that have EPA ID numbers. These are facilities with certain SIC codes: power laundries, family and commercial; garment pressing and cleaner's agents; linen supply; coin-operated laundries and cleaning; drycleaning plants, except rugs; carpet and upholster cleaning; industrial launderers; laundry and garment services.

Date of Government Version: 06/28/2011	Source: Department of Toxic Substance Control
Date Data Arrived at EDR: 07/21/2011	Telephone: 916-327-4498
Date Made Active in Reports: 08/11/2011	Last EDR Contact: 09/12/2011
Number of Days to Update: 21	Next Scheduled EDR Contact: 12/26/2011
	Data Release Frequency: Annually

WIP: Well Investigation Program Case List

Well Investigation Program case in the San Gabriel and San Fernando Valley area.

Date of Government Version: 07/03/2009	Source: Los Angeles Water Quality Control Board
Date Data Arrived at EDR: 07/21/2009	Telephone: 213-576-6726
Date Made Active in Reports: 08/03/2009	Last EDR Contact: 07/01/2011
Number of Days to Update: 13	Next Scheduled EDR Contact: 10/17/2011
	Data Release Frequency: Varies

HAZNET: Facility and Manifest Data

Facility and Manifest Data. The data is extracted from the copies of hazardous waste manifests received each year by the DTSC. The annual volume of manifests is typically 700,000 - 1,000,000 annually, representing approximately 350,000 - 500,000 shipments. Data are from the manifests submitted without correction, and therefore many contain some invalid values for data elements such as generator ID, TSD ID, waste category, and disposal method.

Date of Government Version: 12/31/2010	Source: California Environmental Protection Agency
Date Data Arrived at EDR: 07/19/2011	Telephone: 916-255-1136
Date Made Active in Reports: 08/16/2011	Last EDR Contact: 07/19/2011
Number of Days to Update: 28	Next Scheduled EDR Contact: 10/31/2011
	Data Release Frequency: Annually

EMI: Emissions Inventory Data

Toxics and criteria pollutant emissions data collected by the ARB and local air pollution agencies.

Date of Government Version: 12/31/2008	Source: California Air Resources Board
Date Data Arrived at EDR: 09/29/2010	Telephone: 916-322-2990
Date Made Active in Reports: 10/18/2010	Last EDR Contact: 06/30/2011
Number of Days to Update: 19	Next Scheduled EDR Contact: 10/10/2011
	Data Release Frequency: Varies

INDIAN RESERV: Indian Reservations

This map layer portrays Indian administered lands of the United States that have any area equal to or greater than 640 acres.

Date of Government Version: 12/31/2005	Source: USGS
Date Data Arrived at EDR: 12/08/2006	Telephone: 202-208-3710
Date Made Active in Reports: 01/11/2007	Last EDR Contact: 07/22/2011
Number of Days to Update: 34	Next Scheduled EDR Contact: 10/31/2011
	Data Release Frequency: Semi-Annually

SCRD DRYCLEANERS: State Coalition for Remediation of Drycleaners Listing

The State Coalition for Remediation of Drycleaners was established in 1998, with support from the U.S. EPA Office of Superfund Remediation and Technology Innovation. It is comprised of representatives of states with established drycleaner remediation programs. Currently the member states are Alabama, Connecticut, Florida, Illinois, Kansas, Minnesota, Missouri, North Carolina, Oregon, South Carolina, Tennessee, Texas, and Wisconsin.

Date of Government Version: 03/07/2011	Source: Environmental Protection Agency
Date Data Arrived at EDR: 03/09/2011	Telephone: 615-532-8599
Date Made Active in Reports: 05/02/2011	Last EDR Contact: 07/15/2011
Number of Days to Update: 34	Next Scheduled EDR Contact: 11/07/2011
	Data Release Frequency: Varies

GOVERNMENT RECORDS SEARCHED / DATA CURRENCY TRACKING

PROC: Certified Processors Database

A listing of certified processors.

Date of Government Version: 06/01/2011
Date Data Arrived at EDR: 06/21/2011
Date Made Active in Reports: 07/15/2011
Number of Days to Update: 24

Source: Department of Conservation
Telephone: 916-323-3836
Last EDR Contact: 06/21/2011
Next Scheduled EDR Contact: 10/03/2011
Data Release Frequency: Quarterly

MWMP: Medical Waste Management Program Listing

The Medical Waste Management Program (MWMP) ensures the proper handling and disposal of medical waste by permitting and inspecting medical waste Offsite Treatment Facilities (PDF) and Transfer Stations (PDF) throughout the state. MWMP also oversees all Medical Waste Transporters.

Date of Government Version: 06/09/2011
Date Data Arrived at EDR: 06/16/2011
Date Made Active in Reports: 07/15/2011
Number of Days to Update: 29

Source: Department of Public Health
Telephone: 916-558-1784
Last EDR Contact: 09/12/2011
Next Scheduled EDR Contact: 12/26/2011
Data Release Frequency: Varies

COAL ASH DOE: Sleam-Electric Plan Operation Data

A listing of power plants that store ash in surface ponds.

Date of Government Version: 12/31/2005
Date Data Arrived at EDR: 08/07/2009
Date Made Active in Reports: 10/22/2009
Number of Days to Update: 76

Source: Department of Energy
Telephone: 202-586-8719
Last EDR Contact: 07/18/2011
Next Scheduled EDR Contact: 10/31/2011
Data Release Frequency: Varies

COAL ASH EPA: Coal Combustion Residues Surface Impoundments List

A listing of coal combustion residues surface impoundments with high hazard potential ratings.

Date of Government Version: 08/17/2010
Date Data Arrived at EDR: 01/03/2011
Date Made Active in Reports: 03/21/2011
Number of Days to Update: 77

Source: Environmental Protection Agency
Telephone: N/A
Last EDR Contact: 06/14/2011
Next Scheduled EDR Contact: 09/26/2011
Data Release Frequency: Varies

HWT: Registered Hazardous Waste Transporter Database

A listing of hazardous waste transporters. In California, unless specifically exempted, it is unlawful for any person to transport hazardous wastes unless the person holds a valid registration issued by DTSC. A hazardous waste transporter registration is valid for one year and is assigned a unique registration number.

Date of Government Version: 07/18/2011
Date Data Arrived at EDR: 07/19/2011
Date Made Active in Reports: 08/11/2011
Number of Days to Update: 23

Source: Department of Toxic Substances Control
Telephone: 916-440-7145
Last EDR Contact: 07/19/2011
Next Scheduled EDR Contact: 10/31/2011
Data Release Frequency: Quarterly

HWP: EnviroStor Permitted Facilities Listing

Detailed information on permitted hazardous waste facilities and corrective action ("cleanups") tracked in EnviroStor.

Date of Government Version: 08/09/2010
Date Data Arrived at EDR: 08/11/2010
Date Made Active in Reports: 08/20/2010
Number of Days to Update: 9

Source: Department of Toxic Substances Control
Telephone: 916-323-3400
Last EDR Contact: 09/01/2011
Next Scheduled EDR Contact: 12/12/2011
Data Release Frequency: Quarterly

FINANCIAL ASSURANCE 2: Financial Assurance Information Listing

A listing of financial assurance information for solid waste facilities. Financial assurance is intended to ensure that resources are available to pay for the cost of closure, post-closure care, and corrective measures if the owner or operator of a regulated facility is unable or unwilling to pay.

GOVERNMENT RECORDS SEARCHED / DATA CURRENCY TRACKING

Date of Government Version: 03/15/2011
Date Data Arrived at EDR: 03/16/2011
Date Made Active in Reports: 04/26/2011
Number of Days to Update: 41

Source: California Integrated Waste Management Board
Telephone: 916-341-6066
Last EDR Contact: 09/14/2011
Next Scheduled EDR Contact: 12/05/2011
Data Release Frequency: Varies

FINANCIAL ASSURANCE 1: Financial Assurance Information Listing

Financial Assurance information

Date of Government Version: 03/01/2007
Date Data Arrived at EDR: 06/01/2007
Date Made Active in Reports: 06/29/2007
Number of Days to Update: 28

Source: Department of Toxic Substances Control
Telephone: 916-255-3628
Last EDR Contact: 08/05/2011
Next Scheduled EDR Contact: 11/14/2011
Data Release Frequency: Varies

FEDLAND: Federal and Indian Lands

Federally and Indian administrated lands of the United States. Lands included are administrated by: Army Corps of Engineers, Bureau of Reclamation, National Wild and Scenic River, National Wildlife Refuge, Public Domain Land, Wilderness, Wilderness Study Area, Wildlife Management Area, Bureau of Indian Affairs, Bureau of Land Management, Department of Justice, Forest Service, Fish and Wildlife Service, National Park Service.

Date of Government Version: 12/31/2005
Date Data Arrived at EDR: 02/06/2006
Date Made Active in Reports: 01/11/2007
Number of Days to Update: 339

Source: U.S. Geological Survey
Telephone: 888-275-8747
Last EDR Contact: 07/22/2011
Next Scheduled EDR Contact: 10/31/2011
Data Release Frequency: N/A

PCB TRANSFORMER: PCB Transformer Registration Database

The database of PCB transformer registrations that includes all PCB registration submittals.

Date of Government Version: 01/01/2008
Date Data Arrived at EDR: 02/18/2009
Date Made Active in Reports: 05/29/2009
Number of Days to Update: 100

Source: Environmental Protection Agency
Telephone: 202-566-0517
Last EDR Contact: 08/05/2011
Next Scheduled EDR Contact: 11/14/2011
Data Release Frequency: Varies

EDR PROPRIETARY RECORDS

EDR Proprietary Records

Manufactured Gas Plants: EDR Proprietary Manufactured Gas Plants

The EDR Proprietary Manufactured Gas Plant Database includes records of coal gas plants (manufactured gas plants) compiled by EDR's researchers. Manufactured gas sites were used in the United States from the 1800's to 1950's to produce a gas that could be distributed and used as fuel. These plants used whale oil, rosin, coal, or a mixture of coal, oil, and water that also produced a significant amount of waste. Many of the byproducts of the gas production, such as coal tar (oily waste containing volatile and non-volatile chemicals), sludges, oils and other compounds are potentially hazardous to human health and the environment. The byproduct from this process was frequently disposed of directly at the plant site and can remain or spread slowly, serving as a continuous source of soil and groundwater contamination.

Date of Government Version: N/A
Date Data Arrived at EDR: N/A
Date Made Active in Reports: N/A
Number of Days to Update: N/A

Source: EDR, Inc.
Telephone: N/A
Last EDR Contact: N/A
Next Scheduled EDR Contact: N/A
Data Release Frequency: No Update Planned

EDR Historical Auto Stations: EDR Proprietary Historic Gas Stations

EDR has searched selected national collections of business directories and has collected listings of potential gas station/filling station/service station sites that were available to EDR researchers. EDR's review was limited to those categories of sources that might, in EDR's opinion, include gas station/filling station/service station establishments. The categories reviewed included, but were not limited to gas, gas station, gasoline station, filling station, auto, automobile repair, auto service station, service station, etc.

GOVERNMENT RECORDS SEARCHED / DATA CURRENCY TRACKING

Date of Government Version: N/A
Date Data Arrived at EDR: N/A
Date Made Active in Reports: N/A
Number of Days to Update: N/A

Source: EDR, Inc.
Telephone: N/A
Last EDR Contact: N/A
Next Scheduled EDR Contact: N/A
Data Release Frequency: Varies

EDR Historical Cleaners: EDR Proprietary Historic Dry Cleaners

EDR has searched selected national collections of business directories and has collected listings of potential dry cleaner sites that were available to EDR researchers. EDR's review was limited to those categories of sources that might, in EDR's opinion, include dry cleaning establishments. The categories reviewed included, but were not limited to dry cleaners, cleaners, laundry, laundromat, cleaning/laundry, wash & dry etc.

Date of Government Version: N/A
Date Data Arrived at EDR: N/A
Date Made Active in Reports: N/A
Number of Days to Update: N/A

Source: EDR, Inc.
Telephone: N/A
Last EDR Contact: N/A
Next Scheduled EDR Contact: N/A
Data Release Frequency: Varies

COUNTY RECORDS

ALAMEDA COUNTY:

Contaminated Sites

A listing of contaminated sites overseen by the Toxic Release Program (oil and groundwater contamination from chemical releases and spills) and the Leaking Underground Storage Tank Program (soil and ground water contamination from leaking petroleum USTs).

Date of Government Version: 07/21/2011
Date Data Arrived at EDR: 07/21/2011
Date Made Active in Reports: 08/11/2011
Number of Days to Update: 21

Source: Alameda County Environmental Health Services
Telephone: 510-567-6700
Last EDR Contact: 07/18/2011
Next Scheduled EDR Contact: 10/17/2011
Data Release Frequency: Semi-Annually

Underground Tanks

Underground storage tank sites located in Alameda county.

Date of Government Version: 07/21/2011
Date Data Arrived at EDR: 07/21/2011
Date Made Active in Reports: 08/11/2011
Number of Days to Update: 21

Source: Alameda County Environmental Health Services
Telephone: 510-567-6700
Last EDR Contact: 07/18/2011
Next Scheduled EDR Contact: 10/17/2011
Data Release Frequency: Semi-Annually

BUTTE COUNTY:

CUPA Facility Listing

Cupa facility list.

Date of Government Version: 03/29/2011
Date Data Arrived at EDR: 04/20/2011
Date Made Active in Reports: 05/17/2011
Number of Days to Update: 27

Source: Public Health Department
Telephone: 530-538-7149
Last EDR Contact: 07/18/2011
Next Scheduled EDR Contact: 10/31/2011
Data Release Frequency: Varies

COLUSA COUNTY:

CUPA Facility List

Cupa facility list.

GOVERNMENT RECORDS SEARCHED / DATA CURRENCY TRACKING

Date of Government Version: 12/01/2010
Date Data Arrived at EDR: 04/20/2011
Date Made Active in Reports: 05/17/2011
Number of Days to Update: 27

Source: Health & Human Services
Telephone: 530-458-0396
Last EDR Contact: 08/15/2011
Next Scheduled EDR Contact: 10/31/2011
Data Release Frequency: Varies

CONTRA COSTA COUNTY:

Site List

List includes sites from the underground tank, hazardous waste generator and business plan/2185 programs.

Date of Government Version: 06/13/2011
Date Data Arrived at EDR: 06/14/2011
Date Made Active in Reports: 07/15/2011
Number of Days to Update: 31

Source: Contra Costa Health Services Department
Telephone: 925-646-2286
Last EDR Contact: 08/09/2011
Next Scheduled EDR Contact: 11/21/2011
Data Release Frequency: Semi-Annually

EL DORADO COUNTY:

CUPA Facility List

CUPA facility list.

Date of Government Version: 03/28/2011
Date Data Arrived at EDR: 05/13/2011
Date Made Active in Reports: 06/15/2011
Number of Days to Update: 33

Source: El Dorado County Environmental Management Department
Telephone: 530-621-6623
Last EDR Contact: 08/22/2011
Next Scheduled EDR Contact: 11/21/2011
Data Release Frequency: Varies

FRESNO COUNTY:

CUPA Resources List

Certified Unified Program Agency. CUPA's are responsible for implementing a unified hazardous materials and hazardous waste management regulatory program. The agency provides oversight of businesses that deal with hazardous materials, operate underground storage tanks or aboveground storage tanks.

Date of Government Version: 07/18/2011
Date Data Arrived at EDR: 07/19/2011
Date Made Active in Reports: 08/11/2011
Number of Days to Update: 23

Source: Dept. of Community Health
Telephone: 559-445-3271
Last EDR Contact: 07/18/2011
Next Scheduled EDR Contact: 10/31/2011
Data Release Frequency: Semi-Annually

HUMBOLDT COUNTY:

CUPA Facility List

CUPA facility list.

Date of Government Version: 02/08/2011
Date Data Arrived at EDR: 03/03/2011
Date Made Active in Reports: 03/24/2011
Number of Days to Update: 21

Source: Humboldt County Environmental Health
Telephone: N/A
Last EDR Contact: 09/12/2011
Next Scheduled EDR Contact: 12/12/2011
Data Release Frequency: Varies

INYO COUNTY:

GOVERNMENT RECORDS SEARCHED / DATA CURRENCY TRACKING

CUPA Facility List

Cupa facility list.

Date of Government Version: 06/13/2011
Date Data Arrived at EDR: 06/14/2011
Date Made Active in Reports: 07/19/2011
Number of Days to Update: 35

Source: Inyo County Environmental Health Services
Telephone: 760-878-0238
Last EDR Contact: 09/12/2011
Next Scheduled EDR Contact: 12/12/2011
Data Release Frequency: Varies

KERN COUNTY:

Underground Storage Tank Sites & Tank Listing Kern County Sites and Tanks Listing.

Date of Government Version: 08/31/2010
Date Data Arrived at EDR: 09/01/2010
Date Made Active in Reports: 09/30/2010
Number of Days to Update: 29

Source: Kern County Environment Health Services Department
Telephone: 661-862-8700
Last EDR Contact: 09/13/2011
Next Scheduled EDR Contact: 11/28/2011
Data Release Frequency: Quarterly

KINGS COUNTY:

CUPA Facility List

A listing of sites included in the county's Certified Unified Program Agency database. California's Secretary for Environmental Protection established the unified hazardous materials and hazardous waste regulatory program as required by chapter 6.11 of the California Health and Safety Code. The Unified Program consolidates the administration, permits, inspections, and enforcement activities.

Date of Government Version: 06/09/2011
Date Data Arrived at EDR: 06/09/2011
Date Made Active in Reports: 07/08/2011
Number of Days to Update: 29

Source: Kings County Department of Public Health
Telephone: 559-584-1411
Last EDR Contact: 09/12/2011
Next Scheduled EDR Contact: 12/12/2011
Data Release Frequency: Varies

LOS ANGELES COUNTY:

San Gabriel Valley Areas of Concern

San Gabriel Valley areas where VOC contamination is at or above the MCL as designated by region 9 EPA office.

Date of Government Version: 03/30/2009
Date Data Arrived at EDR: 03/31/2009
Date Made Active in Reports: 10/23/2009
Number of Days to Update: 206

Source: EPA Region 9
Telephone: 415-972-3178
Last EDR Contact: 03/28/2011
Next Scheduled EDR Contact: 10/10/2011
Data Release Frequency: No Update Planned

HMS: Street Number List

Industrial Waste and Underground Storage Tank Sites.

Date of Government Version: 03/31/2011
Date Data Arrived at EDR: 06/09/2011
Date Made Active in Reports: 06/15/2011
Number of Days to Update: 6

Source: Department of Public Works
Telephone: 626-458-3517
Last EDR Contact: 07/18/2011
Next Scheduled EDR Contact: 10/31/2011
Data Release Frequency: Semi-Annually

List of Solid Waste Facilities

Solid Waste Facilities in Los Angeles County.

GOVERNMENT RECORDS SEARCHED / DATA CURRENCY TRACKING

Date of Government Version: 07/25/2011
Date Data Arrived at EDR: 07/27/2011
Date Made Active in Reports: 08/11/2011
Number of Days to Update: 15

Source: La County Department of Public Works
Telephone: 818-458-5185
Last EDR Contact: 07/27/2011
Next Scheduled EDR Contact: 11/07/2011
Data Release Frequency: Varies

City of Los Angeles Landfills

Landfills owned and maintained by the City of Los Angeles.

Date of Government Version: 03/05/2009
Date Data Arrived at EDR: 03/10/2009
Date Made Active in Reports: 04/08/2009
Number of Days to Update: 29

Source: Engineering & Construction Division
Telephone: 213-473-7869
Last EDR Contact: 08/23/2011
Next Scheduled EDR Contact: 12/05/2011
Data Release Frequency: Varies

Site Mitigation List

Industrial sites that have had some sort of spill or complaint.

Date of Government Version: 02/09/2011
Date Data Arrived at EDR: 02/09/2011
Date Made Active in Reports: 03/04/2011
Number of Days to Update: 23

Source: Community Health Services
Telephone: 323-890-7806
Last EDR Contact: 07/22/2011
Next Scheduled EDR Contact: 11/07/2011
Data Release Frequency: Annually

City of El Segundo Underground Storage Tank

Underground storage tank sites located in El Segundo city.

Date of Government Version: 02/03/2011
Date Data Arrived at EDR: 02/08/2011
Date Made Active in Reports: 03/03/2011
Number of Days to Update: 23

Source: City of El Segundo Fire Department
Telephone: 310-524-2236
Last EDR Contact: 07/25/2011
Next Scheduled EDR Contact: 11/07/2011
Data Release Frequency: Semi-Annually

City of Long Beach Underground Storage Tank

Underground storage tank sites located in the city of Long Beach.

Date of Government Version: 03/28/2003
Date Data Arrived at EDR: 10/23/2003
Date Made Active in Reports: 11/26/2003
Number of Days to Update: 34

Source: City of Long Beach Fire Department
Telephone: 562-570-2563
Last EDR Contact: 05/02/2011
Next Scheduled EDR Contact: 11/14/2011
Data Release Frequency: Annually

City of Torrance Underground Storage Tank

Underground storage tank sites located in the city of Torrance.

Date of Government Version: 07/18/2011
Date Data Arrived at EDR: 07/21/2011
Date Made Active in Reports: 08/11/2011
Number of Days to Update: 21

Source: City of Torrance Fire Department
Telephone: 310-618-2973
Last EDR Contact: 07/18/2011
Next Scheduled EDR Contact: 10/31/2011
Data Release Frequency: Semi-Annually

MADERA COUNTY:

CUPA Facility List

A listing of sites included in the county's Certified Unified Program Agency database. California's Secretary for Environmental Protection established the unified hazardous materials and hazardous waste regulatory program as required by chapter 6.11 of the California Health and Safety Code. The Unified Program consolidates the administration, permits, inspections, and enforcement activities.

GOVERNMENT RECORDS SEARCHED / DATA CURRENCY TRACKING

Date of Government Version: 06/07/2011
Date Data Arrived at EDR: 06/08/2011
Date Made Active in Reports: 07/08/2011
Number of Days to Update: 30

Source: Madera County Environmental Health
Telephone: 559-675-7823
Last EDR Contact: 09/12/2011
Next Scheduled EDR Contact: 12/12/2011
Data Release Frequency: Varies

MARIN COUNTY:

Underground Storage Tank Sites

Currently permitted USTs in Marin County.

Date of Government Version: 07/15/2011
Date Data Arrived at EDR: 07/25/2011
Date Made Active in Reports: 08/11/2011
Number of Days to Update: 17

Source: Public Works Department Waste Management
Telephone: 415-499-6647
Last EDR Contact: 07/11/2011
Next Scheduled EDR Contact: 10/24/2011
Data Release Frequency: Semi-Annually

MERCED COUNTY:

CUPA Facility List

CUPA facility list.

Date of Government Version: 06/06/2011
Date Data Arrived at EDR: 06/06/2011
Date Made Active in Reports: 06/15/2011
Number of Days to Update: 9

Source: Merced County Environmental Health
Telephone: 209-381-1094
Last EDR Contact: 09/12/2011
Next Scheduled EDR Contact: 12/12/2011
Data Release Frequency: Varies

MONTEREY COUNTY:

CUPA Facility Listing

CUPA Program listing from the Environmental Health Division.

Date of Government Version: 07/07/2011
Date Data Arrived at EDR: 07/08/2011
Date Made Active in Reports: 08/11/2011
Number of Days to Update: 34

Source: Monterey County Health Department
Telephone: 831-796-1297
Last EDR Contact: 08/31/2011
Next Scheduled EDR Contact: 12/12/2011
Data Release Frequency: Varies

NAPA COUNTY:

Sites With Reported Contamination

A listing of leaking underground storage tank sites located in Napa county.

Date of Government Version: 07/09/2008
Date Data Arrived at EDR: 07/09/2008
Date Made Active in Reports: 07/31/2008
Number of Days to Update: 22

Source: Napa County Department of Environmental Management
Telephone: 707-253-4269
Last EDR Contact: 09/06/2011
Next Scheduled EDR Contact: 12/19/2011
Data Release Frequency: No Update Planned

Closed and Operating Underground Storage Tank Sites

Underground storage tank sites located in Napa county.

Date of Government Version: 01/15/2008
Date Data Arrived at EDR: 01/16/2008
Date Made Active in Reports: 02/08/2008
Number of Days to Update: 23

Source: Napa County Department of Environmental Management
Telephone: 707-253-4269
Last EDR Contact: 09/06/2011
Next Scheduled EDR Contact: 12/19/2011
Data Release Frequency: No Update Planned

NEVADA COUNTY:

GOVERNMENT RECORDS SEARCHED / DATA CURRENCY TRACKING

CUPA Facility List

CUPA facility list.

Date of Government Version: 03/04/2011
Date Data Arrived at EDR: 05/12/2011
Date Made Active in Reports: 06/23/2011
Number of Days to Update: 42

Source: Community Development Agency
Telephone: 530-265-1467
Last EDR Contact: 08/22/2011
Next Scheduled EDR Contact: 11/21/2011
Data Release Frequency: Varies

ORANGE COUNTY:

List of Industrial Site Cleanups

Petroleum and non-petroleum spills.

Date of Government Version: 05/02/2011
Date Data Arrived at EDR: 05/20/2011
Date Made Active in Reports: 06/15/2011
Number of Days to Update: 26

Source: Health Care Agency
Telephone: 714-834-3446
Last EDR Contact: 08/17/2011
Next Scheduled EDR Contact: 11/28/2011
Data Release Frequency: Annually

List of Underground Storage Tank Cleanups

Orange County Underground Storage Tank Cleanups (LUST).

Date of Government Version: 05/05/2011
Date Data Arrived at EDR: 05/20/2011
Date Made Active in Reports: 06/15/2011
Number of Days to Update: 26

Source: Health Care Agency
Telephone: 714-834-3446
Last EDR Contact: 08/17/2011
Next Scheduled EDR Contact: 11/28/2011
Data Release Frequency: Quarterly

List of Underground Storage Tank Facilities

Orange County Underground Storage Tank Facilities (UST).

Date of Government Version: 05/05/2011
Date Data Arrived at EDR: 05/17/2011
Date Made Active in Reports: 06/20/2011
Number of Days to Update: 34

Source: Health Care Agency
Telephone: 714-834-3446
Last EDR Contact: 08/17/2011
Next Scheduled EDR Contact: 11/28/2011
Data Release Frequency: Quarterly

PLACER COUNTY:

Master List of Facilities

List includes aboveground tanks, underground tanks and cleanup sites.

Date of Government Version: 06/20/2011
Date Data Arrived at EDR: 06/21/2011
Date Made Active in Reports: 07/08/2011
Number of Days to Update: 17

Source: Placer County Health and Human Services
Telephone: 530-889-7312
Last EDR Contact: 09/12/2011
Next Scheduled EDR Contact: 12/26/2011
Data Release Frequency: Semi-Annually

RIVERSIDE COUNTY:

Listing of Underground Tank Cleanup Sites

Riverside County Underground Storage Tank Cleanup Sites (LUST).

Date of Government Version: 07/14/2011
Date Data Arrived at EDR: 07/22/2011
Date Made Active in Reports: 08/11/2011
Number of Days to Update: 20

Source: Department of Environmental Health
Telephone: 951-358-5055
Last EDR Contact: 06/27/2011
Next Scheduled EDR Contact: 10/10/2011
Data Release Frequency: Quarterly

GOVERNMENT RECORDS SEARCHED / DATA CURRENCY TRACKING

Underground Storage Tank Tank List

Underground storage tank sites located in Riverside county.

Date of Government Version: 07/20/2011	Source: Department of Environmental Health
Date Data Arrived at EDR: 07/22/2011	Telephone: 951-358-5055
Date Made Active in Reports: 08/11/2011	Last EDR Contact: 06/27/2011
Number of Days to Update: 20	Next Scheduled EDR Contact: 10/10/2011
	Data Release Frequency: Quarterly

SACRAMENTO COUNTY:

Toxic Site Clean-Up List

List of sites where unauthorized releases of potentially hazardous materials have occurred.

Date of Government Version: 05/02/2011	Source: Sacramento County Environmental Management
Date Data Arrived at EDR: 07/19/2011	Telephone: 916-875-8406
Date Made Active in Reports: 08/11/2011	Last EDR Contact: 07/08/2011
Number of Days to Update: 23	Next Scheduled EDR Contact: 10/24/2011
	Data Release Frequency: Quarterly

Master Hazardous Materials Facility List

Any business that has hazardous materials on site - hazardous material storage sites, underground storage tanks, waste generators.

Date of Government Version: 05/02/2011	Source: Sacramento County Environmental Management
Date Data Arrived at EDR: 07/19/2011	Telephone: 916-875-8406
Date Made Active in Reports: 08/11/2011	Last EDR Contact: 07/08/2011
Number of Days to Update: 23	Next Scheduled EDR Contact: 10/24/2011
	Data Release Frequency: Quarterly

SAN BERNARDINO COUNTY:

Hazardous Material Permits

This listing includes underground storage tanks, medical waste handlers/generators, hazardous materials handlers, hazardous waste generators, and waste oil generators/handlers.

Date of Government Version: 06/09/2011	Source: San Bernardino County Fire Department Hazardous Materials Division
Date Data Arrived at EDR: 06/09/2011	Telephone: 909-387-3041
Date Made Active in Reports: 06/15/2011	Last EDR Contact: 08/15/2011
Number of Days to Update: 6	Next Scheduled EDR Contact: 11/28/2011
	Data Release Frequency: Quarterly

SAN DIEGO COUNTY:

Hazardous Materials Management Division Database

The database includes: HE58 - This report contains the business name, site address, business phone number, establishment 'H' permit number, type of permit, and the business status. HE17 - In addition to providing the same information provided in the HE58 listing, HE17 provides inspection dates, violations received by the establishment, hazardous waste generated, the quantity, method of storage, treatment/disposal of waste and the hauler, and information on underground storage tanks. Unauthorized Release List - Includes a summary of environmental contamination cases in San Diego County (underground tank cases, non-tank cases, groundwater contamination, and soil contamination are included.)

Date of Government Version: 09/09/2010	Source: Hazardous Materials Management Division
Date Data Arrived at EDR: 09/15/2010	Telephone: 619-338-2268
Date Made Active in Reports: 09/29/2010	Last EDR Contact: 06/17/2011
Number of Days to Update: 14	Next Scheduled EDR Contact: 09/26/2011
	Data Release Frequency: Quarterly

GOVERNMENT RECORDS SEARCHED / DATA CURRENCY TRACKING

Solid Waste Facilities

San Diego County Solid Waste Facilities.

Date of Government Version: 10/01/2010
Date Data Arrived at EDR: 11/16/2010
Date Made Active in Reports: 01/25/2011
Number of Days to Update: 70

Source: Department of Health Services
Telephone: 619-338-2209
Last EDR Contact: 08/01/2011
Next Scheduled EDR Contact: 11/14/2011
Data Release Frequency: Varies

Environmental Case Listing

The listing contains all underground tank release cases and projects pertaining to properties contaminated with hazardous substances that are actively under review by the Site Assessment and Mitigation Program.

Date of Government Version: 03/23/2010
Date Data Arrived at EDR: 06/15/2010
Date Made Active in Reports: 07/09/2010
Number of Days to Update: 24

Source: San Diego County Department of Environmental Health
Telephone: 619-338-2371
Last EDR Contact: 09/12/2011
Next Scheduled EDR Contact: 12/26/2011
Data Release Frequency: No Update Planned

SAN FRANCISCO COUNTY:

Local Oversight Facilities

A listing of leaking underground storage tank sites located in San Francisco county.

Date of Government Version: 09/19/2008
Date Data Arrived at EDR: 09/19/2008
Date Made Active in Reports: 09/29/2008
Number of Days to Update: 10

Source: Department Of Public Health San Francisco County
Telephone: 415-252-3920
Last EDR Contact: 08/15/2011
Next Scheduled EDR Contact: 11/28/2011
Data Release Frequency: Quarterly

Underground Storage Tank Information

Underground storage tank sites located in San Francisco county.

Date of Government Version: 11/29/2010
Date Data Arrived at EDR: 03/10/2011
Date Made Active in Reports: 03/15/2011
Number of Days to Update: 5

Source: Department of Public Health
Telephone: 415-252-3920
Last EDR Contact: 08/15/2011
Next Scheduled EDR Contact: 11/28/2011
Data Release Frequency: Quarterly

SAN JOAQUIN COUNTY:

San Joaquin Co. UST

A listing of underground storage tank locations in San Joaquin county.

Date of Government Version: 06/27/2011
Date Data Arrived at EDR: 06/29/2011
Date Made Active in Reports: 07/08/2011
Number of Days to Update: 9

Source: Environmental Health Department
Telephone: N/A
Last EDR Contact: 06/27/2011
Next Scheduled EDR Contact: 10/10/2011
Data Release Frequency: Semi-Annually

SAN LUIS OBISPO COUNTY:

CUPA Facility List

Cupa Facility List.

Date of Government Version: 05/31/2011
Date Data Arrived at EDR: 05/31/2011
Date Made Active in Reports: 07/08/2011
Number of Days to Update: 38

Source: San Luis Obispo County Public Health Department
Telephone: 805-781-5596
Last EDR Contact: 09/12/2011
Next Scheduled EDR Contact: 12/12/2011
Data Release Frequency: Varies

SAN MATEO COUNTY:

GOVERNMENT RECORDS SEARCHED / DATA CURRENCY TRACKING

Business Inventory

List includes Hazardous Materials Business Plan, hazardous waste generators, and underground storage tanks.

Date of Government Version: 07/13/2011
Date Data Arrived at EDR: 07/15/2011
Date Made Active in Reports: 08/11/2011
Number of Days to Update: 27

Source: San Mateo County Environmental Health Services Division
Telephone: 650-363-1921
Last EDR Contact: 06/20/2011
Next Scheduled EDR Contact: 09/05/2011
Data Release Frequency: Annually

Fuel Leak List

A listing of leaking underground storage tank sites located in San Mateo county.

Date of Government Version: 06/20/2011
Date Data Arrived at EDR: 06/21/2011
Date Made Active in Reports: 07/15/2011
Number of Days to Update: 24

Source: San Mateo County Environmental Health Services Division
Telephone: 650-363-1921
Last EDR Contact: 06/20/2011
Next Scheduled EDR Contact: 09/05/2011
Data Release Frequency: Semi-Annually

SANTA BARBARA COUNTY:

CUPA Facility Listing

CUPA Program Listing from the Environmental Health Services division.

Date of Government Version: 11/22/2010
Date Data Arrived at EDR: 03/03/2011
Date Made Active in Reports: 03/24/2011
Number of Days to Update: 21

Source: Santa Barbara County Public Health Department
Telephone: 805-686-8167
Last EDR Contact: 08/31/2011
Next Scheduled EDR Contact: 12/12/2011
Data Release Frequency: Varies

SANTA CLARA COUNTY:

HIST LUST - Fuel Leak Site Activity Report

A listing of open and closed leaking underground storage tanks. This listing is no longer updated by the county. Leaking underground storage tanks are now handled by the Department of Environmental Health.

Date of Government Version: 03/29/2005
Date Data Arrived at EDR: 03/30/2005
Date Made Active in Reports: 04/21/2005
Number of Days to Update: 22

Source: Santa Clara Valley Water District
Telephone: 408-265-2600
Last EDR Contact: 03/23/2009
Next Scheduled EDR Contact: 06/22/2009
Data Release Frequency: No Update Planned

LOP Listing

A listing of leaking underground storage tanks located in Santa Clara county.

Date of Government Version: 07/20/2011
Date Data Arrived at EDR: 08/11/2011
Date Made Active in Reports: 09/09/2011
Number of Days to Update: 29

Source: Department of Environmental Health
Telephone: 408-918-3417
Last EDR Contact: 09/06/2011
Next Scheduled EDR Contact: 12/19/2011
Data Release Frequency: Annually

Hazardous Material Facilities

Hazardous material facilities, including underground storage tank sites.

Date of Government Version: 08/31/2009
Date Data Arrived at EDR: 08/31/2009
Date Made Active in Reports: 09/18/2009
Number of Days to Update: 18

Source: City of San Jose Fire Department
Telephone: 408-535-7694
Last EDR Contact: 08/31/2011
Next Scheduled EDR Contact: 11/28/2011
Data Release Frequency: Annually

SANTA CRUZ COUNTY:

GOVERNMENT RECORDS SEARCHED / DATA CURRENCY TRACKING

CUPA Facility List

CUPA facility listing.

Date of Government Version: 08/31/2011
Date Data Arrived at EDR: 08/31/2011
Date Made Active in Reports: 09/09/2011
Number of Days to Update: 9

Source: Santa Cruz County Environmental Health
Telephone: 831-464-2761
Last EDR Contact: 08/31/2011
Next Scheduled EDR Contact: 12/12/2011
Data Release Frequency: Varies

SHASTA COUNTY:

CUPA Facility List

Cupa Facility List.

Date of Government Version: 05/31/2011
Date Data Arrived at EDR: 05/31/2011
Date Made Active in Reports: 07/08/2011
Number of Days to Update: 38

Source: Shasta County Department of Resource Management
Telephone: 530-225-5789
Last EDR Contact: 08/31/2011
Next Scheduled EDR Contact: 12/12/2011
Data Release Frequency: Varies

SOLANO COUNTY:

Leaking Underground Storage Tanks

A listing of leaking underground storage tank sites located in Solano county.

Date of Government Version: 06/09/2011
Date Data Arrived at EDR: 06/29/2011
Date Made Active in Reports: 07/08/2011
Number of Days to Update: 9

Source: Solano County Department of Environmental Management
Telephone: 707-784-6770
Last EDR Contact: 06/20/2011
Next Scheduled EDR Contact: 09/05/2011
Data Release Frequency: Quarterly

Underground Storage Tanks

Underground storage tank sites located in Solano county.

Date of Government Version: 06/09/2011
Date Data Arrived at EDR: 07/01/2011
Date Made Active in Reports: 07/13/2011
Number of Days to Update: 12

Source: Solano County Department of Environmental Management
Telephone: 707-784-6770
Last EDR Contact: 06/20/2011
Next Scheduled EDR Contact: 09/05/2011
Data Release Frequency: Quarterly

SONOMA COUNTY:

Leaking Underground Storage Tank Sites

A listing of leaking underground storage tank sites located in Sonoma county.

Date of Government Version: 04/05/2011
Date Data Arrived at EDR: 04/06/2011
Date Made Active in Reports: 05/12/2011
Number of Days to Update: 36

Source: Department of Health Services
Telephone: 707-565-6565
Last EDR Contact: 07/05/2011
Next Scheduled EDR Contact: 10/17/2011
Data Release Frequency: Quarterly

SUTTER COUNTY:

Underground Storage Tanks

Underground storage tank sites located in Sutter county.

GOVERNMENT RECORDS SEARCHED / DATA CURRENCY TRACKING

Date of Government Version: 06/13/2011
Date Data Arrived at EDR: 06/14/2011
Date Made Active in Reports: 07/13/2011
Number of Days to Update: 29

Source: Sutter County Department of Agriculture
Telephone: 530-822-7500
Last EDR Contact: 09/12/2011
Next Scheduled EDR Contact: 12/26/2011
Data Release Frequency: Semi-Annually

VENTURA COUNTY:

Business Plan, Hazardous Waste Producers, and Operating Underground Tanks

The BWT list indicates by site address whether the Environmental Health Division has Business Plan (B), Waste Producer (W), and/or Underground Tank (T) information.

Date of Government Version: 04/26/2011
Date Data Arrived at EDR: 06/14/2011
Date Made Active in Reports: 07/15/2011
Number of Days to Update: 31

Source: Ventura County Environmental Health Division
Telephone: 805-654-2813
Last EDR Contact: 08/23/2011
Next Scheduled EDR Contact: 12/05/2011
Data Release Frequency: Quarterly

Inventory of Illegal Abandoned and Inactive Sites

Ventura County Inventory of Closed, Illegal Abandoned, and Inactive Sites.

Date of Government Version: 04/01/2011
Date Data Arrived at EDR: 04/07/2011
Date Made Active in Reports: 05/12/2011
Number of Days to Update: 35

Source: Environmental Health Division
Telephone: 805-654-2813
Last EDR Contact: 08/22/2011
Next Scheduled EDR Contact: 10/24/2011
Data Release Frequency: Annually

Listing of Underground Tank Cleanup Sites

Ventura County Underground Storage Tank Cleanup Sites (LUST).

Date of Government Version: 05/29/2008
Date Data Arrived at EDR: 06/24/2008
Date Made Active in Reports: 07/31/2008
Number of Days to Update: 37

Source: Environmental Health Division
Telephone: 805-654-2813
Last EDR Contact: 08/23/2011
Next Scheduled EDR Contact: 12/05/2011
Data Release Frequency: Quarterly

Medical Waste Program List

To protect public health and safety and the environment from potential exposure to disease causing agents, the Environmental Health Division Medical Waste Program regulates the generation, handling, storage, treatment and disposal of medical waste throughout the County.

Date of Government Version: 07/26/2011
Date Data Arrived at EDR: 08/08/2011
Date Made Active in Reports: 09/09/2011
Number of Days to Update: 32

Source: Ventura County Resource Management Agency
Telephone: 805-654-2813
Last EDR Contact: 08/01/2011
Next Scheduled EDR Contact: 11/14/2011
Data Release Frequency: Quarterly

Underground Tank Closed Sites List

Ventura County Operating Underground Storage Tank Sites (UST)/Underground Tank Closed Sites List.

Date of Government Version: 05/25/2011
Date Data Arrived at EDR: 06/21/2011
Date Made Active in Reports: 07/13/2011
Number of Days to Update: 22

Source: Environmental Health Division
Telephone: 805-654-2813
Last EDR Contact: 06/21/2011
Next Scheduled EDR Contact: 10/03/2011
Data Release Frequency: Quarterly

YOLO COUNTY:

GOVERNMENT RECORDS SEARCHED / DATA CURRENCY TRACKING

Underground Storage Tank Comprehensive Facility Report
Underground storage tank sites located in Yolo county.

Date of Government Version: 04/26/2011	Source: Yolo County Department of Health
Date Data Arrived at EDR: 05/03/2011	Telephone: 530-666-8646
Date Made Active in Reports: 06/20/2011	Last EDR Contact: 08/22/2011
Number of Days to Update: 48	Next Scheduled EDR Contact: 10/24/2011
	Data Release Frequency: Annually

YUBA COUNTY:

CUPA Facility List
CUPA facility listing for Yuba County.

Date of Government Version: 12/31/2010	Source: Yuba County Environmental Health Department
Date Data Arrived at EDR: 05/12/2011	Telephone: 530-749-7523
Date Made Active in Reports: 06/15/2011	Last EDR Contact: 08/08/2011
Number of Days to Update: 34	Next Scheduled EDR Contact: 11/21/2011
	Data Release Frequency: Varies

OTHER DATABASE(S)

Depending on the geographic area covered by this report, the data provided in these specialty databases may or may not be complete. For example, the existence of wetlands information data in a specific report does not mean that all wetlands in the area covered by the report are included. Moreover, the absence of any reported wetlands information does not necessarily mean that wetlands do not exist in the area covered by the report.

CT MANIFEST: Hazardous Waste Manifest Data

Facility and manifest data. Manifest is a document that lists and tracks hazardous waste from the generator through transporters to a tsd facility.

Date of Government Version: 12/31/2007	Source: Department of Environmental Protection
Date Data Arrived at EDR: 08/26/2009	Telephone: 860-424-3375
Date Made Active in Reports: 09/11/2009	Last EDR Contact: 08/26/2011
Number of Days to Update: 16	Next Scheduled EDR Contact: 12/05/2011
	Data Release Frequency: Annually

NJ MANIFEST: Manifest Information

Hazardous waste manifest information.

Date of Government Version: 12/31/2010	Source: Department of Environmental Protection
Date Data Arrived at EDR: 07/20/2011	Telephone: N/A
Date Made Active in Reports: 08/11/2011	Last EDR Contact: 07/20/2011
Number of Days to Update: 22	Next Scheduled EDR Contact: 10/31/2011
	Data Release Frequency: Annually

NY MANIFEST: Facility and Manifest Data

Manifest is a document that lists and tracks hazardous waste from the generator through transporters to a TSD facility.

Date of Government Version: 12/31/2010	Source: Department of Environmental Conservation
Date Data Arrived at EDR: 05/12/2011	Telephone: 518-402-8651
Date Made Active in Reports: 05/24/2011	Last EDR Contact: 08/09/2011
Number of Days to Update: 12	Next Scheduled EDR Contact: 11/21/2011
	Data Release Frequency: Annually

GOVERNMENT RECORDS SEARCHED / DATA CURRENCY TRACKING

PA MANIFEST: Manifest Information

Hazardous waste manifest information.

Date of Government Version: 12/31/2008
Date Data Arrived at EDR: 12/01/2009
Date Made Active in Reports: 12/14/2009
Number of Days to Update: 13

Source: Department of Environmental Protection
Telephone: 717-783-8990
Last EDR Contact: 07/15/2011
Next Scheduled EDR Contact: 10/10/2011
Data Release Frequency: Annually

RI MANIFEST: Manifest information

Hazardous waste manifest information

Date of Government Version: 12/31/2010
Date Data Arrived at EDR: 06/24/2011
Date Made Active in Reports: 06/30/2011
Number of Days to Update: 6

Source: Department of Environmental Management
Telephone: 401-222-2797
Last EDR Contact: 08/31/2011
Next Scheduled EDR Contact: 12/12/2011
Data Release Frequency: Annually

WI MANIFEST: Manifest Information

Hazardous waste manifest information.

Date of Government Version: 12/31/2010
Date Data Arrived at EDR: 08/19/2011
Date Made Active in Reports: 09/15/2011
Number of Days to Update: 27

Source: Department of Natural Resources
Telephone: N/A
Last EDR Contact: 08/15/2011
Next Scheduled EDR Contact: 10/03/2011
Data Release Frequency: Annually

Oil/Gas Pipelines: This data was obtained by EDR from the USGS in 1994. It is referred to by USGS as GeoData Digital Line Graphs from 1:100,000-Scale Maps. It was extracted from the transportation category including some oil, but primarily gas pipelines.

Electric Power Transmission Line Data

Source: Rextag Strategies Corp.
Telephone: (281) 769-2247

U.S. Electric Transmission and Power Plants Systems Digital GIS Data

Sensitive Receptors: There are individuals deemed sensitive receptors due to their fragile immune systems and special sensitivity to environmental discharges. These sensitive receptors typically include the elderly, the sick, and children. While the location of all sensitive receptors cannot be determined, EDR indicates those buildings and facilities - schools, daycares, hospitals, medical centers, and nursing homes - where individuals who are sensitive receptors are likely to be located.

AHA Hospitals:

Source: American Hospital Association, Inc.
Telephone: 312-280-5991

The database includes a listing of hospitals based on the American Hospital Association's annual survey of hospitals.

Medical Centers: Provider of Services Listing

Source: Centers for Medicare & Medicaid Services
Telephone: 410-786-3000

A listing of hospitals with Medicare provider number, produced by Centers of Medicare & Medicaid Services, a federal agency within the U.S. Department of Health and Human Services.

Nursing Homes

Source: National Institutes of Health
Telephone: 301-594-6248

Information on Medicare and Medicaid certified nursing homes in the United States.

Public Schools

Source: National Center for Education Statistics
Telephone: 202-502-7300

The National Center for Education Statistics' primary database on elementary and secondary public education in the United States. It is a comprehensive, annual, national statistical database of all public elementary and secondary schools and school districts, which contains data that are comparable across all states.

Private Schools

Source: National Center for Education Statistics
Telephone: 202-502-7300

The National Center for Education Statistics' primary database on private school locations in the United States.

GOVERNMENT RECORDS SEARCHED / DATA CURRENCY TRACKING

Daycare Centers: Licensed Facilities
Source: Department of Social Services
Telephone: 916-657-4041

Flood Zone Data: This data, available in select counties across the country, was obtained by EDR in 2003 & 2011 from the Federal Emergency Management Agency (FEMA). Data depicts 100-year and 500-year flood zones as defined by FEMA.

NWI: National Wetlands Inventory. This data, available in select counties across the country, was obtained by EDR in 2002 and 2005 from the U.S. Fish and Wildlife Service.

Scanned Digital USGS 7.5' Topographic Map (DRG)

Source: United States Geologic Survey

A digital raster graphic (DRG) is a scanned image of a U.S. Geological Survey topographic map. The map images are made by scanning published paper maps on high-resolution scanners. The raster image is georeferenced and fit to the Universal Transverse Mercator (UTM) projection.

STREET AND ADDRESS INFORMATION

© 2010 Tele Atlas North America, Inc. All rights reserved. This material is proprietary and the subject of copyright protection and other intellectual property rights owned by or licensed to Tele Atlas North America, Inc. The use of this material is subject to the terms of a license agreement. You will be held liable for any unauthorized copying or disclosure of this material.