


710 Arterial Intersection - Anaheim St 13 & 14

Anaheim St/Pacific Ave
Long Beach, CA 90813

Inquiry Number: 3167286.4s
September 15, 2011

The EDR Radius Map™ Report



440 Wheelers Farms Road
Milford, CT 06461
Toll Free: 800.352.0050
www.edrnet.com

TABLE OF CONTENTS

<u>SECTION</u>	<u>PAGE</u>
Executive Summary	ES1
Overview Map	2
Detail Map	3
Map Findings Summary	4
Map Findings	8
Orphan Summary	365
Government Records Searched/Data Currency Tracking	GR-1

GEOCHECK ADDENDUM

GeoCheck - Not Requested

Thank you for your business.
Please contact EDR at 1-800-352-0050
with any questions or comments.

Disclaimer - Copyright and Trademark Notice

This Report contains certain information obtained from a variety of public and other sources reasonably available to Environmental Data Resources, Inc. It cannot be concluded from this Report that coverage information for the target and surrounding properties does not exist from other sources. **NO WARRANTY EXPRESSED OR IMPLIED, IS MADE WHATSOEVER IN CONNECTION WITH THIS REPORT. ENVIRONMENTAL DATA RESOURCES, INC. SPECIFICALLY DISCLAIMS THE MAKING OF ANY SUCH WARRANTIES, INCLUDING WITHOUT LIMITATION, MERCHANTABILITY OR FITNESS FOR A PARTICULAR USE OR PURPOSE. ALL RISK IS ASSUMED BY THE USER. IN NO EVENT SHALL ENVIRONMENTAL DATA RESOURCES, INC. BE LIABLE TO ANYONE, WHETHER ARISING OUT OF ERRORS OR OMISSIONS, NEGLIGENCE, ACCIDENT OR ANY OTHER CAUSE, FOR ANY LOSS OF DAMAGE, INCLUDING, WITHOUT LIMITATION, SPECIAL, INCIDENTAL, CONSEQUENTIAL, OR EXEMPLARY DAMAGES. ANY LIABILITY ON THE PART OF ENVIRONMENTAL DATA RESOURCES, INC. IS STRICTLY LIMITED TO A REFUND OF THE AMOUNT PAID FOR THIS REPORT.** Purchaser accepts this Report "AS IS". Any analyses, estimates, ratings, environmental risk levels or risk codes provided in this Report are provided for illustrative purposes only, and are not intended to provide, nor should they be interpreted as providing any facts regarding, or prediction or forecast of, any environmental risk for any property. Only a Phase I Environmental Site Assessment performed by an environmental professional can provide information regarding the environmental risk for any property. Additionally, the information provided in this Report is not to be construed as legal advice.

Copyright 2011 by Environmental Data Resources, Inc. All rights reserved. Reproduction in any media or format, in whole or in part, of any report or map of Environmental Data Resources, Inc., or its affiliates, is prohibited without prior written permission.

EDR and its logos (including Sanborn and Sanborn Map) are trademarks of Environmental Data Resources, Inc. or its affiliates. All other trademarks used herein are the property of their respective owners.

EXECUTIVE SUMMARY

A search of available environmental records was conducted by Environmental Data Resources, Inc (EDR). The report was designed to assist parties seeking to meet the search requirements of EPA's Standards and Practices for All Appropriate Inquiries (40 CFR Part 312), the ASTM Standard Practice for Environmental Site Assessments (E 1527-05) or custom requirements developed for the evaluation of environmental risk associated with a parcel of real estate.

TARGET PROPERTY INFORMATION

ADDRESS

ANAHEIM ST/PACIFIC AVE
LONG BEACH, CA 90813

COORDINATES

Latitude (North): 33.782500 - 33° 46' 57.0"
Longitude (West): 118.194000 - 118° 11' 38.4"
Universal Transverse Mercator: Zone 11
UTM X (Meters): 389450.9
UTM Y (Meters): 3738487.2
Elevation: 38 ft. above sea level

USGS TOPOGRAPHIC MAP ASSOCIATED WITH TARGET PROPERTY

Target Property Map: 33118-G2 LONG BEACH, CA
Most Recent Revision: 1964

AERIAL PHOTOGRAPHY IN THIS REPORT

Photo Year: 2005
Source: USDA

TARGET PROPERTY SEARCH RESULTS

The target property was not listed in any of the databases searched by EDR.

DATABASES WITH NO MAPPED SITES

No mapped sites were found in EDR's search of available ("reasonably ascertainable ") government records either on the target property or within the search radius around the target property for the following databases:

STANDARD ENVIRONMENTAL RECORDS

Federal NPL site list

NPL..... National Priority List

EXECUTIVE SUMMARY

Proposed NPL..... Proposed National Priority List Sites
NPL LIENS..... Federal Superfund Liens

Federal Delisted NPL site list

Delisted NPL..... National Priority List Deletions

Federal CERCLIS list

CERCLIS..... Comprehensive Environmental Response, Compensation, and Liability Information System
FEDERAL FACILITY..... Federal Facility Site Information listing

Federal RCRA non-CORRACTS TSD facilities list

RCRA-TSDF..... RCRA - Treatment, Storage and Disposal

Federal RCRA generators list

RCRA-CESQG..... RCRA - Conditionally Exempt Small Quantity Generator

Federal institutional controls / engineering controls registries

US ENG CONTROLS..... Engineering Controls Sites List
US INST CONTROL..... Sites with Institutional Controls

Federal ERNS list

ERNS..... Emergency Response Notification System

State- and tribal - equivalent NPL

RESPONSE..... State Response Sites

State and tribal leaking storage tank lists

INDIAN LUST..... Leaking Underground Storage Tanks on Indian Land

State and tribal registered storage tank lists

AST..... Aboveground Petroleum Storage Tank Facilities
INDIAN UST..... Underground Storage Tanks on Indian Land
FEMA UST..... Underground Storage Tank Listing

State and tribal voluntary cleanup sites

VCP..... Voluntary Cleanup Program Properties
INDIAN VCP..... Voluntary Cleanup Priority Listing

ADDITIONAL ENVIRONMENTAL RECORDS

Local Brownfield lists

US BROWNFIELDS..... A Listing of Brownfields Sites

Local Lists of Landfill / Solid Waste Disposal Sites

ODI..... Open Dump Inventory

EXECUTIVE SUMMARY

DEBRIS REGION 9.....	Torres Martinez Reservation Illegal Dump Site Locations
WMUDS/SWAT.....	Waste Management Unit Database
SWRCY.....	Recycler Database
HAULERS.....	Registered Waste Tire Haulers Listing
INDIAN ODI.....	Report on the Status of Open Dumps on Indian Lands

Local Lists of Hazardous waste / Contaminated Sites

US CDL.....	Clandestine Drug Labs
HIST Cal-Sites.....	Historical Calsites Database
Toxic Pits.....	Toxic Pits Cleanup Act Sites
AOCONCERN.....	San Gabriel Valley Areas of Concern
CDL.....	Clandestine Drug Labs
US HIST CDL.....	National Clandestine Laboratory Register

Local Land Records

LIENS 2.....	CERCLA Lien Information
LUCIS.....	Land Use Control Information System
LIENS.....	Environmental Liens Listing
DEED.....	Deed Restriction Listing

Records of Emergency Release Reports

HMIRS.....	Hazardous Materials Information Reporting System
CHMIRS.....	California Hazardous Material Incident Report System
LDS.....	Land Disposal Sites Listing
MCS.....	Military Cleanup Sites Listing

Other Ascertainable Records

DOT OPS.....	Incident and Accident Data
DOD.....	Department of Defense Sites
FUDS.....	Formerly Used Defense Sites
CONSENT.....	Superfund (CERCLA) Consent Decrees
ROD.....	Records Of Decision
UMTRA.....	Uranium Mill Tailings Sites
MINES.....	Mines Master Index File
TRIS.....	Toxic Chemical Release Inventory System
TSCA.....	Toxic Substances Control Act
FTTS.....	FIFRA/ TSCA Tracking System - FIFRA (Federal Insecticide, Fungicide, & Rodenticide Act)/TSCA (Toxic Substances Control Act)
HIST FTTS.....	FIFRA/TSCA Tracking System Administrative Case Listing
SSTS.....	Section 7 Tracking Systems
ICIS.....	Integrated Compliance Information System
PADS.....	PCB Activity Database System
MLTS.....	Material Licensing Tracking System
RADINFO.....	Radiation Information Database
FINDS.....	Facility Index System/Facility Registry System
RAATS.....	RCRA Administrative Action Tracking System
CA BOND EXP. PLAN.....	Bond Expenditure Plan
NPDES.....	NPDES Permits Listing
WDS.....	Waste Discharge System
Cortese.....	"Cortese" Hazardous Waste & Substances Sites List
LA Co. Site Mitigation.....	Site Mitigation List

EXECUTIVE SUMMARY

WIP.....	Well Investigation Program Case List
LOS ANGELES CO. HMS....	HMS: Street Number List
HAZNET.....	Facility and Manifest Data
EML.....	Emissions Inventory Data
INDIAN RESERV.....	Indian Reservations
SCRD DRYCLEANERS.....	State Coalition for Remediation of Drycleaners Listing
FINANCIAL ASSURANCE....	Financial Assurance Information Listing
HWT.....	Registered Hazardous Waste Transporter Database
COAL ASH EPA.....	Coal Combustion Residues Surface Impoundments List
PCB TRANSFORMER.....	PCB Transformer Registration Database
PROC.....	Certified Processors Database
MWMP.....	Medical Waste Management Program Listing
COAL ASH DOE.....	Sleam-Electric Plan Operation Data

EDR PROPRIETARY RECORDS

EDR Proprietary Records

Manufactured Gas Plants..... EDR Proprietary Manufactured Gas Plants

SURROUNDING SITES: SEARCH RESULTS

Surrounding sites were identified in the following databases.

Elevations have been determined from the USGS Digital Elevation Model and should be evaluated on a relative (not an absolute) basis. Relative elevation information between sites of close proximity should be field verified. Sites with an elevation equal to or higher than the target property have been differentiated below from sites with an elevation lower than the target property.

Page numbers and map identification numbers refer to the EDR Radius Map report where detailed data on individual sites can be reviewed.

Sites listed in ***bold italics*** are in multiple databases.

Unmappable (orphan) sites are not considered in the foregoing analysis.

STANDARD ENVIRONMENTAL RECORDS

Federal CERCLIS NFRAP site List

CERC-NFRAP: Archived sites are sites that have been removed and archived from the inventory of CERCLIS sites. Archived status indicates that, to the best of EPA's knowledge, assessment at a site has been completed and that EPA has determined no further steps will be taken to list this site on the National Priorities List (NPL), unless information indicates this decision was not appropriate or other considerations require a recommendation for listing at a later time. This decision does not necessarily mean that there is no hazard associated with a given site; it only means that, based upon available information, the location is not judged to be a potential NPL site.

A review of the CERC-NFRAP list, as provided by EDR, and dated 02/25/2011 has revealed that there are 3 CERC-NFRAP sites within approximately 0.5 miles of the target property.

<u>Lower Elevation</u>	<u>Address</u>	<u>Direction / Distance</u>	<u>Map ID</u>	<u>Page</u>
<i>AIR PROD AND CHEM INC</i>	<i>901 W 12TH ST</i>	<i>W 1/4 - 1/2 (0.292 mi.)</i>	<i>188</i>	<i>167</i>
<i>FORMER BULK TERMINAL</i>	<i>960 DEFOREST AVE</i>	<i>SW 1/4 - 1/2 (0.446 mi.)</i>	<i>AD201</i>	<i>191</i>

EXECUTIVE SUMMARY

<u>Lower Elevation</u>	<u>Address</u>	<u>Direction / Distance</u>	<u>Map ID</u>	<u>Page</u>
WESTERN ELECTROPLATING INCORPO	840 WEST ESTHER STREET	NNW 1/4 - 1/2 (0.485 mi.)	AE205	202

Federal RCRA CORRACTS facilities list

CORRACTS: CORRACTS is a list of handlers with RCRA Corrective Action Activity. This report shows which nationally-defined corrective action core events have occurred for every handler that has had corrective action activity.

A review of the CORRACTS list, as provided by EDR, and dated 03/09/2011 has revealed that there is 1 CORRACTS site within approximately 1 mile of the target property.

<u>Lower Elevation</u>	<u>Address</u>	<u>Direction / Distance</u>	<u>Map ID</u>	<u>Page</u>
CROSBY & OVERTON PLANT NUMBER	1630 W 17TH ST	WNW 1/2 - 1 (0.978 mi.)	AI224	261

Federal RCRA generators list

RCRA-LQG: RCRAInfo is EPA's comprehensive information system, providing access to data supporting the Resource Conservation and Recovery Act (RCRA) of 1976 and the Hazardous and Solid Waste Amendments (HSWA) of 1984. The database includes selective information on sites which generate, transport, store, treat and/or dispose of hazardous waste as defined by the Resource Conservation and Recovery Act (RCRA). Large quantity generators (LQGs) generate over 1,000 kilograms (kg) of hazardous waste, or over 1 kg of acutely hazardous waste per month.

A review of the RCRA-LQG list, as provided by EDR, and dated 06/15/2011 has revealed that there are 2 RCRA-LQG sites within approximately 0.25 miles of the target property.

<u>Lower Elevation</u>	<u>Address</u>	<u>Direction / Distance</u>	<u>Map ID</u>	<u>Page</u>
NOVA TECHNO CORPORATION	1368 OREGON AVENUE	WNW 1/8 - 1/4 (0.167 mi.)	N119	95
ARAMARK UNIFORM & CAREER APPAR	702 W. ANAHEIM STREET	WNW 1/8 - 1/4 (0.223 mi.)	T147	125

RCRA-SQG: RCRAInfo is EPA's comprehensive information system, providing access to data supporting the Resource Conservation and Recovery Act (RCRA) of 1976 and the Hazardous and Solid Waste Amendments (HSWA) of 1984. The database includes selective information on sites which generate, transport, store, treat and/or dispose of hazardous waste as defined by the Resource Conservation and Recovery Act (RCRA). Small quantity generators (SQGs) generate between 100 kg and 1,000 kg of hazardous waste per month.

A review of the RCRA-SQG list, as provided by EDR, and dated 06/15/2011 has revealed that there are 12 RCRA-SQG sites within approximately 0.25 miles of the target property.

<u>Equal/Higher Elevation</u>	<u>Address</u>	<u>Direction / Distance</u>	<u>Map ID</u>	<u>Page</u>
ECONOMY PRINTING AND MAILING	1207 PINE AVE	SE 0 - 1/8 (0.098 mi.)	J88	73
KENNEDY COACHWORKS INC.	233 EAST ANAHEIM ST	E 1/8 - 1/4 (0.175 mi.)	M127	101

<u>Lower Elevation</u>	<u>Address</u>	<u>Direction / Distance</u>	<u>Map ID</u>	<u>Page</u>
OK-U-DRIVE TRUCK RENTAL SERVIC	425 W ANAHEIM ST	0 - 1/8 (0.000 mi.)	A2	8
LITTLE CLEANERS	219 W ANAHEIM	0 - 1/8 (0.000 mi.)	B20	17
SONG CARBURETOR	314 WEST ANAHEIM	0 - 1/8 (0.000 mi.)	C29	24

EXECUTIVE SUMMARY

<u>Lower Elevation</u>	<u>Address</u>	<u>Direction / Distance</u>	<u>Map ID</u>	<u>Page</u>
SHELL SERVICE STATION	500 W ANAHEIM / MAGNOLI	S 0 - 1/8 (0.001 mi.)	A38	29
HARBOR DIESEL & EQUIPMENT INCO	537 WEST ANAHEIM STREET	W 0 - 1/8 (0.020 mi.)	A44	40
LONG BEACH COMP HEALTH CTR	1333 CHESTNUT AVE	N 0 - 1/8 (0.038 mi.)	D56	56
WASHINGTON MIDDLE SCHOOL	1450 CEDAR AVE	N 1/8 - 1/4 (0.170 mi.)	124	98
ELLIS PAINT CO	1200 OREGON AVE	W 1/8 - 1/4 (0.185 mi.)	130	105
AIR CARGO EQUIPMENT CORP	600 W 15TH ST	NNW 1/8 - 1/4 (0.229 mi.)	U160	138
BOYD INDUSTRIAL COATINGS INC	651 W 15TH ST	NNW 1/8 - 1/4 (0.248 mi.)	U184	153

State- and tribal - equivalent CERCLIS

ENVIROSTOR: The Department of Toxic Substances Control's (DTSC's) Site Mitigation and Brownfields Reuse Program's (SMBRP's) EnviroStor database identifies sites that have known contamination or sites for which there may be reasons to investigate further. The database includes the following site types: Federal Superfund sites (National Priorities List (NPL)); State Response, including Military Facilities and State Superfund; Voluntary Cleanup; and School sites. EnviroStor provides similar information to the information that was available in CalSites, and provides additional site information, including, but not limited to, identification of formerly-contaminated properties that have been released for reuse, properties where environmental deed restrictions have been recorded to prevent inappropriate land uses, and risk characterization information that is used to assess potential impacts to public health and the environment at contaminated sites.

A review of the ENVIROSTOR list, as provided by EDR, and dated 08/09/2011 has revealed that there are 9 ENVIROSTOR sites within approximately 1 mile of the target property.

<u>Equal/Higher Elevation</u>	<u>Address</u>	<u>Direction / Distance</u>	<u>Map ID</u>	<u>Page</u>
ANAHEIM STREET SCHOOL Status: Inactive - Needs Evaluation	ANAHEIM STREET/PACIFIC	0 - 1/8 (0.000 mi.)	B24	19

<u>Lower Elevation</u>	<u>Address</u>	<u>Direction / Distance</u>	<u>Map ID</u>	<u>Page</u>
WESTERN ELECTROPLATING COMPANY Status: Refer: Other Agency	820 WEST ESTHER STREET	NNW 1/4 - 1/2 (0.488 mi.)	AE208	216
ROOSEVELT ELEMENTARY SCHOOL Status: Active	1574 LINDEN AVENUE	ENE 1/2 - 1 (0.511 mi.)	216	248
SNYDER MFG CORPORATION Status: Refer: Other Agency	1541 W COWLES STREET	W 1/2 - 1 (0.854 mi.)	219	252
CAL BUMPER CO., INC.	1555 W. ANAHEIM STREET	W 1/2 - 1 (0.855 mi.)	220	254
LONG BEACH PLATING CO., INC.	1620 WEST ANAHEIM STREE	W 1/2 - 1 (0.920 mi.)	221	255
DION & SONS INC Status: Refer: RWQCB	1569 016TH	WNW 1/2 - 1 (0.925 mi.)	AH222	256
CALBLASCO INC Status: Refer: RCRA	1620 WEST 16TH STREET	WNW 1/2 - 1 (0.971 mi.)	AH223	259
CROSBY & OVERTON - PLANT #1 Status: Active	1630 W 17TH ST	WNW 1/2 - 1 (0.978 mi.)	AI225	361

EXECUTIVE SUMMARY

State and tribal landfill and/or solid waste disposal site lists

SWF/LF: The Solid Waste Facilities/Landfill Sites records typically contain an inventory of solid waste disposal facilities or landfills in a particular state. The data come from the Integrated Waste Management Board's Solid Waste Information System (SWIS) database.

A review of the SWF/LF list, as provided by EDR, and dated 05/23/2011 has revealed that there are 2 SWF/LF sites within approximately 0.5 miles of the target property.

<u>Lower Elevation</u>	<u>Address</u>	<u>Direction / Distance</u>	<u>Map ID</u>	<u>Page</u>
PUBLIC SERVICE TRANSFER STATIO CITY LONG BEACH PUBLIC WORKS	1601 SAN FRANCISCO AVEN 1601 SAN FRANCISCO AVE	NW 1/4 - 1/2 (0.408 mi.) NW 1/4 - 1/2 (0.408 mi.)	AC198 AC199	184 184

State and tribal leaking storage tank lists

LUST: The Leaking Underground Storage Tank Incident Reports contain an inventory of reported leaking underground storage tank incidents. The data come from the State Water Resources Control Board Leaking Underground Storage Tank Information System.

A review of the LUST list, as provided by EDR, and dated 08/09/2011 has revealed that there are 26 LUST sites within approximately 0.5 miles of the target property.

<u>Equal/Higher Elevation</u>	<u>Address</u>	<u>Direction / Distance</u>	<u>Map ID</u>	<u>Page</u>
ANAHEIM STREET PROPERTY Status: Completed - Case Closed	132 ANAHEIM ST W	E 0 - 1/8 (0.028 mi.)	B48	43
COAST CONTRACTORS Status: Completed - Case Closed	130 ANAHEIM ST W	E 0 - 1/8 (0.030 mi.)	B52	52
PURPLE HEART VETERANS GAR Status: Completed - Case Closed	1351 LOCUST	ENE 1/8 - 1/4 (0.145 mi.)	M105	82
VINH HAO SUPERMARKET Status: Completed - Case Closed	1145 LONG BEACH BLVD	ESE 1/4 - 1/2 (0.266 mi.)	186	164
ANDREWS AUTOMOTIVE Status: Open - Inactive	222 E 10TH ST	SE 1/4 - 1/2 (0.306 mi.)	190	172
<u>Lower Elevation</u>	<u>Address</u>	<u>Direction / Distance</u>	<u>Map ID</u>	<u>Page</u>
HARBOR DIESEL & EQUIPMENT INC Status: Completed - Case Closed	0537 W ANAHEIM ST	W 0 - 1/8 (0.020 mi.)	A43	37
DIAMOND U PRODUCTS, INC Status: Completed - Case Closed	1429 MAGNOLIA AVE	N 1/8 - 1/4 (0.155 mi.)	L114	89
DOUGLAS PRODUCE Status: Open - Site Assessment	648 COWLES ST	NW 1/8 - 1/4 (0.189 mi.)	O132	108
WEST COAST CHOPPERS Status: Open - Site Assessment	718 ANAHEIM ST W	WNW 1/8 - 1/4 (0.223 mi.)	T150	128
ARATEX SERVICES (ARAMARK) R & M ENTERPRISES Status: Completed - Case Closed	702 ANAHEIM ST W 1501 DAISY	WNW 1/8 - 1/4 (0.223 mi.) NNW 1/8 - 1/4 (0.231 mi.)	T152 U164	131 142
T R OIL SERVICES LOB Status: Completed - Case Closed	801 WEST 14TH STREET	WNW 1/4 - 1/2 (0.251 mi.)	185	155
THE FOOD BANK OF SOUTHERN Status: Completed - Case Closed	1444 SAN FRANCISCO	WNW 1/4 - 1/2 (0.307 mi.)	191	173

EXECUTIVE SUMMARY

<u>Lower Elevation</u>	<u>Address</u>	<u>Direction / Distance</u>	<u>Map ID</u>	<u>Page</u>
BKK CORP Status: Completed - Case Closed	0800 W 15TH ST	NW 1/4 - 1/2 (0.312 mi.)	AB194	176
ASSOCIATED BREWERS DIST. CO. Status: Completed - Case Closed	615 017TH ST W	NNW 1/4 - 1/2 (0.371 mi.)	196	181
GOODWILL INDUSTRIES Status: Completed - Case Closed	800 PACIFIC COAST HWY W	S 1/4 - 1/2 (0.409 mi.)	200	189
BULK TERMINAL LONG BEACH CITY TOW YARD Status: Completed - Case Closed	960 DE FOREST 901 ANAHEIM ST W	SW 1/4 - 1/2 (0.446 mi.) W 1/4 - 1/2 (0.457 mi.)	AD202 204	194 198
RAPID GAS #18 Status: Open - Remediation	501 007TH ST W	S 1/4 - 1/2 (0.485 mi.)	206	204
MTA DIV. 12 Status: Open - Site Assessment	970 CHESTER PL W.	SW 1/4 - 1/2 (0.486 mi.)	207	212
SHELL #204-4482-6109 Status: Open - Site Assessment	598 ANAHEIM ST E	E 1/4 - 1/2 (0.492 mi.)	209	217
ARCO #5028 Status: Open - Site Assessment	124 PACIFIC COAST HWY W	N 1/4 - 1/2 (0.493 mi.)	AF210	223
TEXACO SERVICE STATION(FORMER) Status: Completed - Case Closed	340 PACIFIC COAST HWY W	N 1/4 - 1/2 (0.495 mi.)	211	228
FORMER ROCKET STATION #6 Status: Open - Site Assessment	465 PACIFIC COAST HWY W	N 1/4 - 1/2 (0.495 mi.)	AG212	237
SHELL SERVICE STATION Status: Completed - Case Closed	127 PACIFIC COAST HWY.	N 1/4 - 1/2 (0.497 mi.)	AF214	242
TRUCK & INDUSTRIAL SERVICES Status: Open - Site Assessment	231 W PACIFIC COAST HWY	N 1/4 - 1/2 (0.497 mi.)	AF215	244

SLIC: SLIC Region comes from the California Regional Water Quality Control Board.

A review of the SLIC list, as provided by EDR, and dated 08/09/2011 has revealed that there are 13 SLIC sites within approximately 0.5 miles of the target property.

<u>Equal/Higher Elevation</u>	<u>Address</u>	<u>Direction / Distance</u>	<u>Map ID</u>	<u>Page</u>
GLENN E. THOMAS AUTO (FORMER) Facility Status: Completed - Case Closed	340 E. ANAHEIM ST	E 1/4 - 1/2 (0.311 mi.)	AA192	175
ALPINE BOBY SHOP #2 Facility Status: Completed - Case Closed	444 E ANAHEIM ST	E 1/4 - 1/2 (0.360 mi.)	AA195	179
<u>Lower Elevation</u>	<u>Address</u>	<u>Direction / Distance</u>	<u>Map ID</u>	<u>Page</u>
NOVA TECHNO CORPORATION Facility Status: Completed - Case Closed	1368 OREGON ST	WNW 1/8 - 1/4 (0.167 mi.)	N117	92
NOVA TECHNO CORP ARATEX SERVICES	1368 OREGON AVE 702 ANAHEIM	WNW 1/8 - 1/4 (0.167 mi.) WNW 1/8 - 1/4 (0.223 mi.)	N118 T144	93 122
SERVISCO Facility Status: Open - Site Assessment	702 W ANAHEIM	WNW 1/8 - 1/4 (0.223 mi.)	T146	122
ELLIS FAMILY TRUST	718 ANAHEIM	WNW 1/8 - 1/4 (0.223 mi.)	T148	127
ARATEX SERVICES (ARAMARK) Facility Status: Open - Remediation	702 ANAHEIM ST W	WNW 1/8 - 1/4 (0.223 mi.)	T152	131

EXECUTIVE SUMMARY

<u>Lower Elevation</u>	<u>Address</u>	<u>Direction / Distance</u>	<u>Map ID</u>	<u>Page</u>
T R OIL SERVICES LOB Facility Status: Open - Assessment & Interim Remedial Action	801 WEST 14TH STREET	WNW 1/4 - 1/2 (0.251 mi.)	185	155
READY SELF STORAGE Facility Status: Open - Assessment & Interim Remedial Action	800 WEST 15TH ST	NW 1/4 - 1/2 (0.312 mi.)	AB193	175
THOMPSON FAMILY TRUST Facility Status: Open - Site Assessment	741 WEST 17 TH STREET	NNW 1/4 - 1/2 (0.406 mi.)	197	183
BULK TERMINAL UPRC BULK TERMINAL (FORMER) Facility Status: Open - Remediation	960 DE FOREST 960 DE FOREST AVENUE	SW 1/4 - 1/2 (0.446 mi.) SW 1/4 - 1/2 (0.446 mi.)	AD202 AD203	194 197

State and tribal registered storage tank lists

UST: The Underground Storage Tank database contains registered USTs. USTs are regulated under Subtitle I of the Resource Conservation and Recovery Act (RCRA). The data come from the State Water Resources Control Board's Hazardous Substance Storage Container Database.

A review of the UST list, as provided by EDR, and dated 08/09/2011 has revealed that there are 54 UST sites within approximately 0.25 miles of the target property.

<u>Equal/Higher Elevation</u>	<u>Address</u>	<u>Direction / Distance</u>	<u>Map ID</u>	<u>Page</u>
Not reported	1302 PACIFIC AVE	0 - 1/8 (0.000 mi.)	B3	10
SUPREME EUPHORIA	0132 W ANAHEIM ST	E 0 - 1/8 (0.028 mi.)	B47	42
FILE ONLY	1221 PACIFIC AVE	S 0 - 1/8 (0.058 mi.)	58	59
MINIT MARKET	1310 PINE AVE	E 0 - 1/8 (0.070 mi.)	F69	65
Not reported	0142 E ANAHEIM ST	E 0 - 1/8 (0.108 mi.)	F89	74
PURPLE HEARTS VETERANS	1351 LOCUST AVE	ENE 1/8 - 1/4 (0.145 mi.)	M104	82
Not reported	0205 E ANAHEIM ST	E 1/8 - 1/4 (0.148 mi.)	K110	88
Not reported	0222 E ANAHEIM ST	E 1/8 - 1/4 (0.170 mi.)	M126	101
COLOR WORLD	0233 E ANAHEIM ST	E 1/8 - 1/4 (0.175 mi.)	M128	103
Not reported	1313 LONG BEACH BLVD	E 1/8 - 1/4 (0.224 mi.)	Q157	137
Not reported	1423 PALMER COURT	ENE 1/8 - 1/4 (0.229 mi.)	162	142
Not reported	1235 LONG BEACH BLVD	E 1/8 - 1/4 (0.238 mi.)	X169	146
TOMMY'S HAMBURGER SHACK	1365 LONG BEACH BLVD	ENE 1/8 - 1/4 (0.239 mi.)	Y171	147
C STANDLEE MARTIN TRUST	1227 LONG BEACH BLVD	E 1/8 - 1/4 (0.240 mi.)	X173	147
Not reported	0146 W 10TH ST	S 1/8 - 1/4 (0.245 mi.)	V178	150
SANTA MARIA CLINIC/ NEW CONSTR	1201 LONG BEACH BLVD	ESE 1/8 - 1/4 (0.248 mi.)	X182	152

<u>Lower Elevation</u>	<u>Address</u>	<u>Direction / Distance</u>	<u>Map ID</u>	<u>Page</u>
MAGNOLIA OIL CO. (2 D/W TRUSCO	0490 W ANAHEIM ST	0 - 1/8 (0.000 mi.)	A1	8
OK U-DRIVE TRUCK RENTAL	0425 W ANAHEIM ST	0 - 1/8 (0.000 mi.)	A7	12
B AND K TIRE CO	1300 MAGNOLIA AVE	0 - 1/8 (0.000 mi.)	A8	13
Not reported	0247 W ANAHEIM ST	0 - 1/8 (0.000 mi.)	B15	15
LA COLONIAL MARKET	0331 W ANAHEIM ST	0 - 1/8 (0.000 mi.)	C16	16
WESTERN TIRES	0453 W ANAHEIM ST	0 - 1/8 (0.000 mi.)	A17	16
SHELL OIL PRODUCTS US (3 S/W F	0500 W ANAHEIM ST	0 - 1/8 (0.000 mi.)	A19	17
Not reported	0301 W ANAHEIM ST	0 - 1/8 (0.000 mi.)	C32	26
MOE SHEU II	500 W ANAHEIM ST	S 0 - 1/8 (0.001 mi.)	A37	29
HARBOR DIESEL & EQUIPMENT INC	0537 W ANAHEIM ST	W 0 - 1/8 (0.020 mi.)	A43	37
SMITH BROTHERS AUTO REPAIR	0551 W ANAHEIM ST	W 0 - 1/8 (0.064 mi.)	E59	59
Not reported	0602 W ANAHEIM ST	W 0 - 1/8 (0.070 mi.)	E67	64

EXECUTIVE SUMMARY

<u>Lower Elevation</u>	<u>Address</u>	<u>Direction / Distance</u>	<u>Map ID</u>	<u>Page</u>
MARINE GLASS CO	1350 DAISY AVE	WNW 0 - 1/8 (0.074 mi.)	E72	67
FIRE STATION 3	1222 DAISY AVE	SW 0 - 1/8 (0.083 mi.)	77	68
Not reported	1400 PACIFIC AVE	N 0 - 1/8 (0.089 mi.)	H80	69
DEMO (WAS L.A. CO L.B. HEALTH	1401 CHESTNUT AVE #4	N 0 - 1/8 (0.089 mi.)	G82	70
CALIFORNIA REFRIGERATED SERVIC	625 W ANAHEIM ST	W 0 - 1/8 (0.092 mi.)	86	72
NEAL FASHION	1402 DAISY AVE	NW 0 - 1/8 (0.116 mi.)	I92	76
LONG BEACH BLUEPRINT	1435 DAISY AVE	NNW 1/8 - 1/4 (0.128 mi.)	I97	80
PAULINE FASHION	1429 MAGNOLIA AVE	N 1/8 - 1/4 (0.155 mi.)	L113	89
NOVA TECHNO CORP	1368 OREGON AVE	WNW 1/8 - 1/4 (0.167 mi.)	N118	93
Not reported	1450 DAISY AVE	NNW 1/8 - 1/4 (0.170 mi.)	O122	97
Not reported	1465 MAGNOLIA AVE	N 1/8 - 1/4 (0.196 mi.)	R136	119
METROPOLITAN CHEMICAL CO	0733 W 14TH ST	WNW 1/8 - 1/4 (0.196 mi.)	N137	119
CARAVAN MANUFACTURING CO INC	1424 OREGON AVE	NW 1/8 - 1/4 (0.196 mi.)	S138	120
AIR CARGO (NOT PREVIOUSLY ON T	0665 W COWLES ST #3	NW 1/8 - 1/4 (0.199 mi.)	S139	120
Not reported	1451 OREGON AVE	NW 1/8 - 1/4 (0.222 mi.)	S142	121
AMERICAN BUFFALO INC	0702 W ANAHEIM ST	WNW 1/8 - 1/4 (0.223 mi.)	T143	122
VACANT	0710 W ANAHEIM ST	WNW 1/8 - 1/4 (0.223 mi.)	T149	127
CHEVRON #209725 (2 D/W XERXES	0725 W ANAHEIM ST	WNW 1/8 - 1/4 (0.223 mi.)	T151	130
HENDERSON & COMPANY	0703 W COWLES ST	NW 1/8 - 1/4 (0.225 mi.)	S159	138
VACANT	0600 W 15TH ST	NNW 1/8 - 1/4 (0.229 mi.)	U161	141
Not reported	1500 DAISY AVE	NNW 1/8 - 1/4 (0.230 mi.)	U163	142
H&S IRON WORKS	1501 DAISY AVE	NNW 1/8 - 1/4 (0.231 mi.)	U165	144
FILE ONLY - CAL PACIFIC	0790 W 12TH ST	WSW 1/8 - 1/4 (0.239 mi.)	W172	147
Not reported	0750 W ANAHEIM ST	W 1/8 - 1/4 (0.243 mi.)	175	149
Not reported	0640 W 15TH ST	NNW 1/8 - 1/4 (0.243 mi.)	U176	149
Not reported	0428 W 10TH ST	S 1/8 - 1/4 (0.245 mi.)	Z180	151

ADDITIONAL ENVIRONMENTAL RECORDS

Local Lists of Hazardous waste / Contaminated Sites

SCH: This category contains proposed and existing school sites that are being evaluated by DTSC for possible hazardous materials contamination. In some cases, these properties may be listed in the CalSites category. depending on the level of threat to public health and safety or the. environment they pose.

A review of the SCH list, as provided by EDR, and dated 08/09/2011 has revealed that there is 1 SCH site within approximately 0.25 miles of the target property.

<u>Equal/Higher Elevation</u>	<u>Address</u>	<u>Direction / Distance</u>	<u>Map ID</u>	<u>Page</u>
ANAHEIM STREET SCHOOL	ANAHEIM STREET/PACIFIC	0 - 1/8 (0.000 mi.)	B24	19

Local Lists of Registered Storage Tanks

CA FID UST: The Facility Inventory Database contains active and inactive underground storage tank locations. The source is the State Water Resource Control Board.

A review of the CA FID UST list, as provided by EDR, and dated 10/31/1994 has revealed that there are

EXECUTIVE SUMMARY

9 CA FID UST sites within approximately 0.25 miles of the target property.

<u>Equal/Higher Elevation</u>	<u>Address</u>	<u>Direction / Distance</u>	<u>Map ID</u>	<u>Page</u>
EDDIE'S LIQUOR	132 W ANAHEIM	E 0 - 1/8 (0.028 mi.)	B50	50
MINIT MARKET	1310 PINE AVE	E 0 - 1/8 (0.070 mi.)	F70	66
PURPLE HEART VETERANS REHAB. S M. HYUN	1351 LOCUST AVE 1313 LONG BEACH BLVD	ENE 1/8 - 1/4 (0.146 mi.) E 1/8 - 1/4 (0.224 mi.)	M108 Q155	86 135
<u>Lower Elevation</u>	<u>Address</u>	<u>Direction / Distance</u>	<u>Map ID</u>	<u>Page</u>
JIM'S SHELL #1	500 W ANAHEIM ST	S 0 - 1/8 (0.001 mi.)	A40	34
EL CERRITOS HEALTH CENTER	1401 CHESTNUT	N 0 - 1/8 (0.088 mi.)	G79	68
NOVA TECHNO CORP	1368 OREGON AVE	WNW 1/8 - 1/4 (0.167 mi.)	N118	93
TONYS AUTO SHOP	1465 MAGNOLIA AVE	N 1/8 - 1/4 (0.196 mi.)	R135	117
AIR CARGO EQUIPMENT CORP	600 W 15TH ST	NNW 1/8 - 1/4 (0.229 mi.)	U160	138

HIST UST: Historical UST Registered Database.

A review of the HIST UST list, as provided by EDR, and dated 10/15/1990 has revealed that there are 11 HIST UST sites within approximately 0.25 miles of the target property.

<u>Equal/Higher Elevation</u>	<u>Address</u>	<u>Direction / Distance</u>	<u>Map ID</u>	<u>Page</u>
EDDIE'S MARKET	132 W ANAHEIM ST	E 0 - 1/8 (0.028 mi.)	B49	49
MINIT MARKET	1310 PINE AVE	E 0 - 1/8 (0.070 mi.)	F68	64
PURPLE HEART VETERANS REHAB. S M. HYUN	1351 LOCUST AVE 1313 LONG BEACH BLVD	ENE 1/8 - 1/4 (0.145 mi.) E 1/8 - 1/4 (0.224 mi.)	M106 Q156	85 136
<u>Lower Elevation</u>	<u>Address</u>	<u>Direction / Distance</u>	<u>Map ID</u>	<u>Page</u>
OK-U-DRIVE TRUCK RENTAL SERVIC	425 W ANAHEIM ST	0 - 1/8 (0.000 mi.)	A2	8
SEO HOON AHN	500 W. ANAHEIM	S 0 - 1/8 (0.001 mi.)	A36	28
EL CERRITOS HEALTH CENTER	1401 CHESTNUT AVE	N 0 - 1/8 (0.089 mi.)	G81	69
NOVA TECHNO CORP	1368 OREGON AVE	WNW 1/8 - 1/4 (0.167 mi.)	N118	93
TONYS AUTO SHOP	1465 MAGNOLIA AVE	N 1/8 - 1/4 (0.196 mi.)	R135	117
AIR CARGO EQUIPMENT CORP	600 W 15TH ST	NNW 1/8 - 1/4 (0.229 mi.)	U160	138
CALIF. GLASS DIST.	790 W. 12TH ST. LONG BE	WSW 1/8 - 1/4 (0.237 mi.)	W167	145

SWEEPS UST: Statewide Environmental Evaluation and Planning System. This underground storage tank listing was updated and maintained by a company contacted by the SWRCB in the early 1990's. The listing is no longer updated or maintained. The local agency is the contact for more information on a site on the SWEEPS list.

A review of the SWEEPS UST list, as provided by EDR, and dated 06/01/1994 has revealed that there are 9 SWEEPS UST sites within approximately 0.25 miles of the target property.

<u>Equal/Higher Elevation</u>	<u>Address</u>	<u>Direction / Distance</u>	<u>Map ID</u>	<u>Page</u>
EDDIE'S LIQUOR	132 W ANAHEIM	E 0 - 1/8 (0.028 mi.)	B50	50
MINIT MARKET	1310 PINE AVE	E 0 - 1/8 (0.070 mi.)	F69	65
PURPLE HEART VETERANS REHAB. S M. HYUN	1351 LOCUST AVE 1313 LONG BEACH BLVD	ENE 1/8 - 1/4 (0.146 mi.) E 1/8 - 1/4 (0.224 mi.)	M108 Q155	86 135
<u>Lower Elevation</u>	<u>Address</u>	<u>Direction / Distance</u>	<u>Map ID</u>	<u>Page</u>
JIM'S SHELL #1	500 W ANAHEIM ST	S 0 - 1/8 (0.001 mi.)	A40	34
EL CERRITOS HEALTH CENTER	1401 CHESTNUT	N 0 - 1/8 (0.088 mi.)	G79	68

EXECUTIVE SUMMARY

<u>Lower Elevation</u>	<u>Address</u>	<u>Direction / Distance</u>	<u>Map ID</u>	<u>Page</u>
NOVA TECHNO CORPORATION	1368 OREGON AVE	WNW 1/8 - 1/4 (0.167 mi.)	N120	96
TONYS AUTO SHOP	1465 MAGNOLIA AVE	N 1/8 - 1/4 (0.196 mi.)	R135	117
AIR CARGO EQUIPMENT CORP	600 W 15TH ST	NNW 1/8 - 1/4 (0.229 mi.)	U160	138

Other Ascertainable Records

RCRA-NonGen: RCRAInfo is EPA's comprehensive information system, providing access to data supporting the Resource Conservation and Recovery Act (RCRA) of 1976 and the Hazardous and Solid Waste Amendments (HSWA) of 1984. The database includes selective information on sites which generate, transport, store, treat and/or dispose of hazardous waste as defined by the Resource Conservation and Recovery Act (RCRA). Non-Generators do not presently generate hazardous waste.

A review of the RCRA-NonGen list, as provided by EDR, and dated 06/15/2011 has revealed that there are 3 RCRA-NonGen sites within approximately 0.25 miles of the target property.

<u>Equal/Higher Elevation</u>	<u>Address</u>	<u>Direction / Distance</u>	<u>Map ID</u>	<u>Page</u>
LITHO SVC	1239 LOCUST AVE	ESE 0 - 1/8 (0.124 mi.)	K95	77

<u>Lower Elevation</u>	<u>Address</u>	<u>Direction / Distance</u>	<u>Map ID</u>	<u>Page</u>
SMITH BROS AUTO REPAIR	551 WEST ANAHEIM ST	W 0 - 1/8 (0.064 mi.)	E62	61
ENVIRONMENTAL SERVS DIV	716 W 14TH ST	WNW 1/8 - 1/4 (0.190 mi.)	N133	113

HIST CORTESE: The sites for the list are designated by the State Water Resource Control Board [LUST], the Integrated Waste Board [SWF/LS], and the Department of Toxic Substances Control [CALSTITES].

A review of the HIST CORTESE list, as provided by EDR, and dated 04/01/2001 has revealed that there are 20 HIST CORTESE sites within approximately 0.5 miles of the target property.

<u>Equal/Higher Elevation</u>	<u>Address</u>	<u>Direction / Distance</u>	<u>Map ID</u>	<u>Page</u>
COAST CONTRACTORS	130 ANAHEIM ST W	E 0 - 1/8 (0.030 mi.)	B52	52
PURPLE HEART VETERANS GAR	1351 LOCUST	ENE 1/8 - 1/4 (0.145 mi.)	M105	82
VINH HAO SUPERMARKET	1145 LONG BEACH BLVD	ESE 1/4 - 1/2 (0.266 mi.)	186	164
ESTATE OF VIRGINIA M STAI	1501 LONG BEACH	NE 1/4 - 1/2 (0.300 mi.)	189	171

<u>Lower Elevation</u>	<u>Address</u>	<u>Direction / Distance</u>	<u>Map ID</u>	<u>Page</u>
HARBOR DIESEL & EQUIPMENT INC	0537 W ANAHEIM ST	W 0 - 1/8 (0.020 mi.)	A43	37
DIAMOND U PRODUCTS, INC	1429 MAGNOLIA AVE	N 1/8 - 1/4 (0.155 mi.)	L114	89
DOUGLAS PRODUCE	648 COWLES ST	NW 1/8 - 1/4 (0.189 mi.)	O132	108
ARATEX SERVICES (ARAMARK)	702 ANAHEIM	WNW 1/8 - 1/4 (0.223 mi.)	T145	122
DOUGLAS ROBINSON PROPERTY	718 ANAHEIM	WNW 1/8 - 1/4 (0.223 mi.)	T154	135
R & M ENTERPRISES	1501 DAISY	NNW 1/8 - 1/4 (0.231 mi.)	U164	142
T R OIL SERVICES LOB	801 WEST 14TH STREET	WNW 1/4 - 1/2 (0.251 mi.)	185	155
VEHICLE TOW YARD	901 ANAHEIM	W 1/4 - 1/2 (0.287 mi.)	187	167
THE FOOD BANK OF SOUTHERN	1444 SAN FRANCISCO	WNW 1/4 - 1/2 (0.307 mi.)	191	173
BKK CORP	0800 W 15TH ST	NW 1/4 - 1/2 (0.312 mi.)	AB194	176
ASSOCIATED BREWERS DIST. CO.	615 017TH ST W	NNW 1/4 - 1/2 (0.371 mi.)	196	181
GOODWILL INDUSTRIES	800 PACIFIC COAST HWY W	S 1/4 - 1/2 (0.409 mi.)	200	189
BULK TERMINAL	960 DE FOREST	SW 1/4 - 1/2 (0.446 mi.)	AD202	194
SHELL #204-4482-6109	598 ANAHEIM ST E	E 1/4 - 1/2 (0.492 mi.)	209	217

EXECUTIVE SUMMARY

<u>Lower Elevation</u>	<u>Address</u>	<u>Direction / Distance</u>	<u>Map ID</u>	<u>Page</u>
ARCO #5028 ROCKET #6	124 PACIFIC COAST HWY W 465 PACIFIC COAST	N 1/4 - 1/2 (0.493 mi.) N 1/4 - 1/2 (0.496 mi.)	AF210 AG213	223 241

Notify 65: Listings of all Proposition 65 incidents reported to counties by the State Water Resources Control Board and the Regional Water Quality Control Board. This database is no longer updated by the reporting agency.

A review of the Notify 65 list, as provided by EDR, and dated 10/21/1993 has revealed that there is 1 Notify 65 site within approximately 1 mile of the target property.

<u>Equal/Higher Elevation</u>	<u>Address</u>	<u>Direction / Distance</u>	<u>Map ID</u>	<u>Page</u>
Not reported	532 E. 7TH	SE 1/2 - 1 (0.675 mi.)	218	252

DRYCLEANERS: A list of drycleaner related facilities that have EPA ID numbers. These are facilities with certain SIC codes: power laundries, family and commercial; garment pressing and cleaners' agents; linen supply; coin-operated laundries and cleaning; drycleaning plants except rugs; carpet and upholster cleaning; industrial launderers; laundry and garment services.

A review of the DRYCLEANERS list, as provided by EDR, and dated 06/28/2011 has revealed that there is 1 DRYCLEANERS site within approximately 0.25 miles of the target property.

<u>Lower Elevation</u>	<u>Address</u>	<u>Direction / Distance</u>	<u>Map ID</u>	<u>Page</u>
SUN HARDWARE COMPANY	635 W 15TH ST	NNW 1/8 - 1/4 (0.242 mi.)	U174	147

HWP: Detailed information on permitted hazardous waste facilities and corrective action ("cleanups") tracked in EnviroStor.

A review of the HWP list, as provided by EDR, and dated 08/09/2010 has revealed that there are 2 HWP sites within approximately 1 mile of the target property.

<u>Lower Elevation</u>	<u>Address</u>	<u>Direction / Distance</u>	<u>Map ID</u>	<u>Page</u>
SWIFT TRANSPORTATION	925 W ESTHER ST	NW 1/2 - 1 (0.524 mi.)	217	250
CROSBY & OVERTON PLANT NUMBER	1630 W 17TH ST	WNW 1/2 - 1 (0.978 mi.)	AI224	261

EDR PROPRIETARY RECORDS

EDR Proprietary Records

EDR Historical Auto Stations: EDR has searched selected national collections of business directories and has collected listings of potential gas station/filling station/service station sites that were available to EDR researchers. EDR's review was limited to those categories of sources that might, in EDR's opinion, include gas station/filling station/service station establishments. The categories reviewed included, but were not limited to gas, gas station, gasoline station, filling station, auto, automobile repair, auto service station, service station, etc.

A review of the EDR Historical Auto Stations list, as provided by EDR, has revealed that there are 56

EXECUTIVE SUMMARY

EDR Historical Auto Stations sites within approximately 0.25 miles of the target property.

<u>Equal/Higher Elevation</u>	<u>Address</u>	<u>Direction / Distance</u>	<u>Map ID</u>	<u>Page</u>
TIDEWATER OIL CO	1302 PACIFIC AVE	0 - 1/8 (0.000 mi.)	B14	14
HAYES W H	201 W ANAHEIM ST	0 - 1/8 (0.000 mi.)	B35	28
JIM & HOWARD S RADIATOR SERV	1320 PACIFIC AV	N 0 - 1/8 (0.012 mi.)	B41	35
ERICKSON M V	101 W ANAHEIM ST	E 0 - 1/8 (0.068 mi.)	F64	62
WOLFORD F H	105 E ANAHEIM ST	E 0 - 1/8 (0.077 mi.)	F74	67
SHIREY & ODGER	107 E ANAHEIM ST	E 0 - 1/8 (0.080 mi.)	F76	68
ROBBINS ENCO SERVICE	111 E ANAHEIM ST	E 0 - 1/8 (0.086 mi.)	F78	68
D & H GARAGE	142 E ANAHEIM ST	E 0 - 1/8 (0.108 mi.)	F90	75
TASSELL & WELLER	162 E ANAHEIM ST	E 0 - 1/8 (0.113 mi.)	F91	76
LONG BEACH RADIATOR BODY & FEN	200 E ANAHEIM ST	E 0 - 1/8 (0.121 mi.)	F94	77
SMITH & THORPE	141 E ANAHEIM ST	E 0 - 1/8 (0.124 mi.)	K96	79
SAILOR S MOBIL SERVICE	202 E ANAHEIM ST	E 1/8 - 1/4 (0.131 mi.)	K99	80
LONG BEACH BUICK CO	206 E ANAHEIM ST	E 1/8 - 1/4 (0.144 mi.)	K102	82
ELMORE T O	200 E ANAHEIM	E 1/8 - 1/4 (0.145 mi.)	K103	82
DANE CARL AUTO SERV	1351 LOCUST AVE	ENE 1/8 - 1/4 (0.145 mi.)	M107	86
RICHMOND FRED AUTO SERVICE	1351 LOCUST	ENE 1/8 - 1/4 (0.147 mi.)	M109	88
RED S AUTOMOTIVE SERVICE	205 E ANAHEIM ST	E 1/8 - 1/4 (0.148 mi.)	K111	88
LONG BEACH BUICK CO	207 E ANAHEIM ST	E 1/8 - 1/4 (0.150 mi.)	K112	89
EDDY S	218 E ANAHEIM ST	E 1/8 - 1/4 (0.164 mi.)	M115	91
BEAR HERB	220 E ANAHEIM ST	E 1/8 - 1/4 (0.167 mi.)	M116	92
MELONE H O CORP	222 E ANAHEIM ST	E 1/8 - 1/4 (0.170 mi.)	M125	101
MIKE'S SERVICE CENTER	1313 LONG BEACH BLVD	E 1/8 - 1/4 (0.224 mi.)	Q158	138
HYET B E	1004 PACIFIC AV	S 1/8 - 1/4 (0.236 mi.)	V166	145
E & M SERVICE	1002 PACIFIC AV	S 1/8 - 1/4 (0.238 mi.)	V168	145
CHAMPNION S JERRY MOBIL SERVIC	1365 LONG BEACH BLVD	ENE 1/8 - 1/4 (0.239 mi.)	Y170	146
PACIFIC SUPER SERVICE	146 W 10TH ST	S 1/8 - 1/4 (0.245 mi.)	V179	150
<u>Lower Elevation</u>	<u>Address</u>	<u>Direction / Distance</u>	<u>Map ID</u>	<u>Page</u>
M & M USED CARS	311 W ANAHEIM ST	0 - 1/8 (0.000 mi.)	C4	10
ANAHEIM CEDAR SHELL SERVICE	301 W ANAHEIM ST	0 - 1/8 (0.000 mi.)	C6	11
TYLER T V	470 W ANAHEIM ST	0 - 1/8 (0.000 mi.)	A10	13
MARSALA JOE MOBIL	490 W ANAHEIM ST	0 - 1/8 (0.000 mi.)	A12	14
ZUREK JOS	247 W ANAHEIM ST	0 - 1/8 (0.000 mi.)	B13	14
PACIFIC AUTO WORKS	449 W ANAHEIM ST	0 - 1/8 (0.000 mi.)	A18	16
CHRISTIAN C M	480 W ANAHEIM ST	0 - 1/8 (0.000 mi.)	A21	18
LINDEMAN S GARAGE	468 W ANAHEIM ST	0 - 1/8 (0.000 mi.)	A22	19
EDDIES AUTOMATIC TRANSMISSION	331 W ANAHEIM ST	0 - 1/8 (0.000 mi.)	C23	19
LONG BEACH SPEEDOMETER STATION	508 W ANAHEIM ST	0 - 1/8 (0.000 mi.)	A25	22
SMITH BROS AUTO SERVICE	314 W ANAHEIM ST	0 - 1/8 (0.000 mi.)	C27	23
JOHER'S SERVICE STATION	490 W ANAHEIM	0 - 1/8 (0.000 mi.)	A30	26
LARRY S UNION SERVICE	1300 MAGNOLIA AVE	0 - 1/8 (0.000 mi.)	A33	27
PEED DAVE TRANSMISSION SERVICE	500 W ANAHEIM ST	S 0 - 1/8 (0.001 mi.)	A39	33
UPDIKE LAURENCE B	537 W ANAHEIM ST	W 0 - 1/8 (0.020 mi.)	A45	42
WATROUS F G	545 W ANAHEIM ST	W 0 - 1/8 (0.025 mi.)	A46	42
SALINE S GARAGE	1244 MAGNOLIA AVE	S 0 - 1/8 (0.029 mi.)	A51	52
WAYMAN HENRY	555 W ANAHEIM ST	W 0 - 1/8 (0.033 mi.)	E53	55
FINGADO & ELDRED	561 W ANAHEIM ST	W 0 - 1/8 (0.037 mi.)	E55	56
WAYMAN HENRY	565 W ANAHEIM ST	W 0 - 1/8 (0.040 mi.)	E57	59
FINGADO'S MOBIL SERVICE	551 W ANAHEIM	W 0 - 1/8 (0.064 mi.)	E60	60
NICOSO & BACHMAN MOBIL SERVIC	551 W ANAHEIM ST	W 0 - 1/8 (0.064 mi.)	E61	60
BUCHANAN W O	1318 DAISY AV	W 0 - 1/8 (0.068 mi.)	E63	62
SQUARE DEAL AUTO REPAIR SHOP	1324 DAISY AV	WNW 0 - 1/8 (0.068 mi.)	E65	63
TORN & JERRY S SERVICE	602 W ANAHEIM ST	W 0 - 1/8 (0.070 mi.)	E66	63
FAULDS WM	1388 DAISY AV	NW 0 - 1/8 (0.090 mi.)	I84	71

EXECUTIVE SUMMARY

<u>Lower Elevation</u>	<u>Address</u>	<u>Direction / Distance</u>	<u>Map ID</u>	<u>Page</u>
KELSEY VERNON	145 W 14TH ST	NNE 0 - 1/8 (0.091 mi.)	H85	71
HAMASAKI K	600 W 14TH ST	NW 0 - 1/8 (0.097 mi.)	I87	73
MR BOB S AUTOMOTIVE SERVICE	1465 MAGNOLIA AVE	N 1/8 - 1/4 (0.196 mi.)	R134	116
HYET S AUTO SERVICE	428 W 10TH ST	S 1/8 - 1/4 (0.245 mi.)	Z181	152

EDR Historical Cleaners: EDR has searched selected national collections of business directories and has collected listings of potential dry cleaner sites that were available to EDR researchers. EDR's review was limited to those categories of sources that might, in EDR's opinion, include dry cleaning establishments. The categories reviewed included, but were not limited to dry cleaners, cleaners, laundry, laundromat, cleaning/laundry, wash & dry etc.

A review of the EDR Historical Cleaners list, as provided by EDR, has revealed that there are 26 EDR Historical Cleaners sites within approximately 0.25 miles of the target property.

<u>Equal/Higher Elevation</u>	<u>Address</u>	<u>Direction / Distance</u>	<u>Map ID</u>	<u>Page</u>
CRUMP K I	212 W ANAHEIM ST	0 - 1/8 (0.000 mi.)	B28	24
CRUMP CLEANERS	213 W ANAHEIM ST	0 - 1/8 (0.000 mi.)	B31	26
BEACH CLEANERS	1251 PACIFIC AVE	S 0 - 1/8 (0.033 mi.)	B54	55
THRIFT D-LUX CLEANERS	1268 PINE AVE	ESE 0 - 1/8 (0.073 mi.)	F71	66
IOSS DONALD	1349 PINE AV	ENE 0 - 1/8 (0.076 mi.)	F73	67
ANDERSON CLEANERS	1351 PINE AVE	ENE 0 - 1/8 (0.077 mi.)	F75	67
PINE & TWELFTHL CLEANERS	1165 PINE AVE	SE 0 - 1/8 (0.120 mi.)	J93	76
PINE AVENUE LAUNDROMAT	1144 PINE AVE	SSE 1/8 - 1/4 (0.132 mi.)	J100	81
REID A C MRS	1143 PINE AV	SSE 1/8 - 1/4 (0.133 mi.)	J101	81
RE NU CLEANERS	200 E 14TH ST	ENE 1/8 - 1/4 (0.170 mi.)	M121	97
BOYD H M	1085 PINE AVE	SSE 1/8 - 1/4 (0.179 mi.)	P129	104
OGLE HARRY	247 E ANAHEIM ST	E 1/8 - 1/4 (0.188 mi.)	Q131	107
FAMILY CLEANERS	1049 PINE AVE	SSE 1/8 - 1/4 (0.209 mi.)	P140	121
BOYD H M	1035 PINE AV	SSE 1/8 - 1/4 (0.220 mi.)	P141	121
KALIS NICK	1010 PINE AVE	SSE 1/8 - 1/4 (0.243 mi.)	177	150

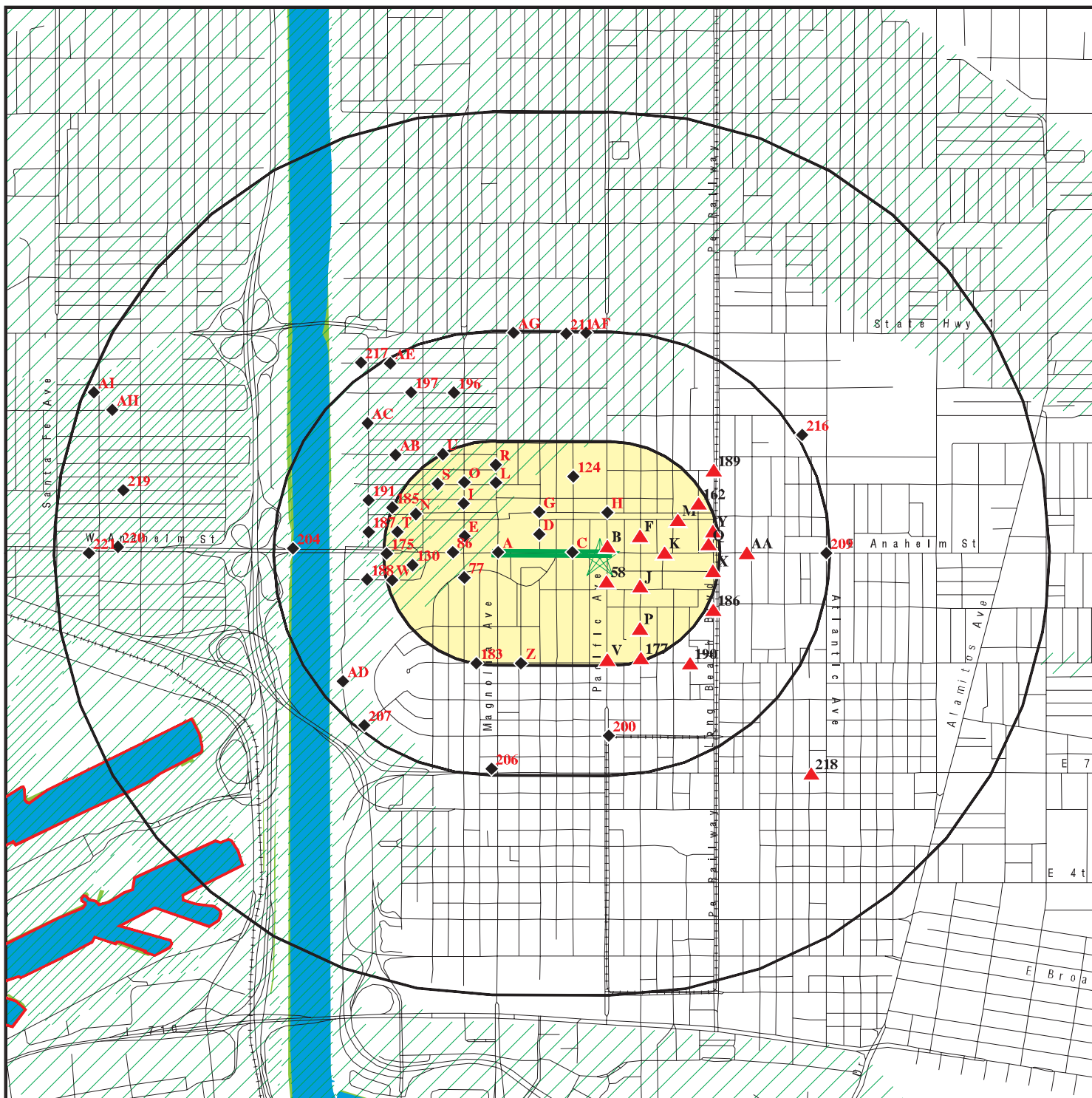
<u>Lower Elevation</u>	<u>Address</u>	<u>Direction / Distance</u>	<u>Map ID</u>	<u>Page</u>
VANITY DRY CLEANERS	406 W ANAHEIM ST	0 - 1/8 (0.000 mi.)	C5	10
SMITH C D	412 W ANAHEIM ST	0 - 1/8 (0.000 mi.)	D9	13
NADAY ALEX	223 W ANAHEIM ST	0 - 1/8 (0.000 mi.)	B11	13
CRUMP K I	300 W ANAHEIM ST	0 - 1/8 (0.000 mi.)	C26	22
CRUMP K I	214 W ANAHEIM ST	0 - 1/8 (0.000 mi.)	B34	27
TAYLOR BENNIE	532 W ANAHEIM ST	W 0 - 1/8 (0.016 mi.)	A42	36
UNION OVERALL CLEANERS	1388 DAISY AVE	NW 0 - 1/8 (0.090 mi.)	I83	70
MAGNOLIA CLEANERS	1421 MAGNOLIA AVE	N 1/8 - 1/4 (0.131 mi.)	L98	80
SPICK & SPAN LAUNDRY	609 COWLES	NNW 1/8 - 1/4 (0.170 mi.)	O123	98
SOFT WATER LAUNDRY & DRY CLEAN	702 W ANAHEIM ST	WNW 1/8 - 1/4 (0.223 mi.)	T153	132
LITWILER B F	540 W 10TH ST	S 1/8 - 1/4 (0.248 mi.)	183	152

EXECUTIVE SUMMARY

Due to poor or inadequate address information, the following sites were not mapped. Count: 20 records.

<u>Site Name</u>	<u>Database(s)</u>
JIFFY LUBE OIL CHANGERS	HIST CORTESE
TEXACO USA DIV TEXACO INC	CORRACTS,FINDS,RCRA-TSDF,TRIS,RCRA-SQG,CERCLIS-NFR
TCL DUMP	CERCLIS-NFRAP
06TH & PACIFIC AVE	UST ALAMEDA
MURPHY INDUSTRIAL COATINGS INC	RCRA-SQG,FINDS,HAZNET
10TH ST OFFRAMP OVER LONG BEACH FW	HAZNET
9TH ST ON RAMP OVER HARBOR SCENIC	HAZNET
9TH ST ONRAMP OVER HARBOR SCENIC D	HAZNET
ACE & DIAMOND RADIATOR	RCRA-SQG,FINDS
BROWN & ROOT USA INC	RCRA-SQG,FINDS
5TH ST AND MAGNOLIA AVE	ERNS
ANAHEIM & HARBOR AVE. HWY 710	ERNS
BETWEEN ARTISIA AND LONG BEACH BLV	ERNS
1500 BLOCK OF 9TH ST. IN ALLEY NEA	ERNS
NORTH BOUND 710 JS0 STATE ROUTE 91	ERNS
PACIFIC COAST HIGHWAY AND LOYNES S	ERNS
SSAT - PACIFIC	FINDS
SSAT - PACIFIC	ICIS
MITSUBISHI CEMENT CORPORATION	ICIS
1401 11 E ST	CDL

OVERVIEW MAP - 3167286.4s



Target Property

Sites at elevations higher than or equal to the target property

Sites at elevations lower than the target property

Manufactured Gas Plants

National Priority List Sites

Dept. Defense Sites

Indian Reservations BIA

County Boundary

Oil & Gas pipelines from USGS

100-year flood zone

500-year flood zone

National Wetland Inventory

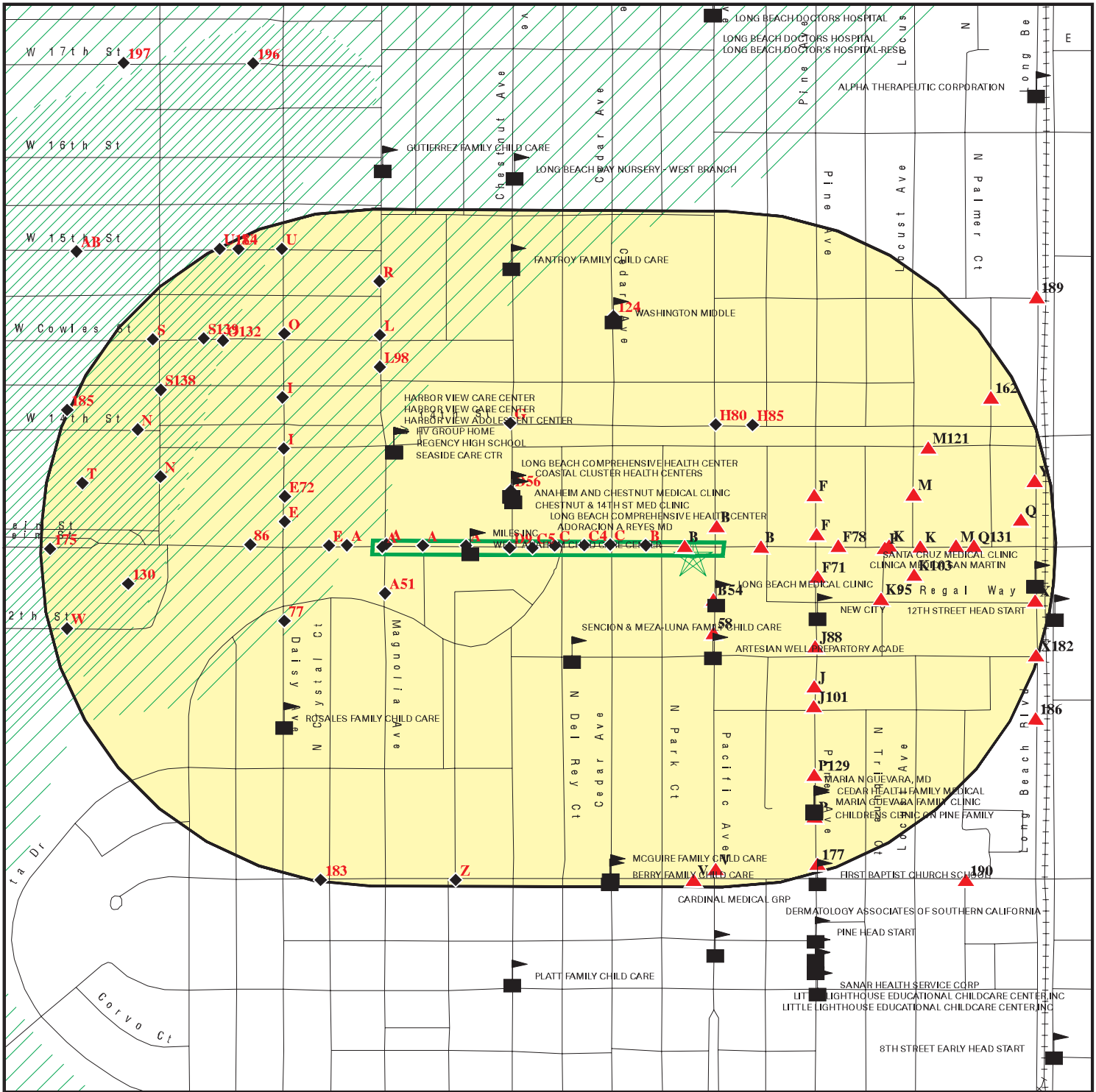
Areas of Concern

This report includes Interactive Map Layers to display and/or hide map information. The legend includes only those icons for the default map view.

SITE NAME: 710 Arterial Intersection - Anaheim St 13 & 14
 ADDRESS: Anaheim St/Pacific Ave
 Long Beach CA 90813
 LAT/LONG: 33.7825 / 118.1940

CLIENT: URS Corporation
 CONTACT: Jessica Himebauch
 INQUIRY #: 3167286.4s
 DATE: September 15, 2011 6:29 pm

DETAIL MAP - 3167286.4s



Target Property

Sites at elevations higher than or equal to the target property

Sites at elevations lower than the target property

Manufactured Gas Plants

Sensitive Receptors

National Priority List Sites

Dept. Defense Sites

0 1/16 1/8 1/4 Miles



Indian Reservations BIA

Oil & Gas pipelines from USGS

100-year flood zone

500-year flood zone

Areas of Concern



This report includes Interactive Map Layers to display and/or hide map information. The legend includes only those icons for the default map view.

SITE NAME: 710 Arterial Intersection - Anaheim St 13 & 14
 ADDRESS: Anaheim St/Pacific Ave
 Long Beach CA 90813
 LAT/LONG: 33.7825 / 118.1940

CLIENT: URS Corporation
 CONTACT: Jessica Himebauch
 INQUIRY #: 3167286.4s
 DATE: September 15, 2011 6:30 pm

MAP FINDINGS SUMMARY

Database	Target Property	Search Distance (Miles)	< 1/8	1/8 - 1/4	1/4 - 1/2	1/2 - 1	> 1	Total Plotted
STANDARD ENVIRONMENTAL RECORDS								
<i>Federal NPL site list</i>								
NPL		1.000	0	0	0	0	NR	0
Proposed NPL		1.000	0	0	0	0	NR	0
NPL LIENS		TP	NR	NR	NR	NR	NR	0
<i>Federal Delisted NPL site list</i>								
Delisted NPL		1.000	0	0	0	0	NR	0
<i>Federal CERCLIS list</i>								
CERCLIS		0.500	0	0	0	NR	NR	0
FEDERAL FACILITY		1.000	0	0	0	0	NR	0
<i>Federal CERCLIS NFRAP site List</i>								
CERC-NFRAP		0.500	0	0	3	NR	NR	3
<i>Federal RCRA CORRACTS facilities list</i>								
CORRACTS		1.000	0	0	0	1	NR	1
<i>Federal RCRA non-CORRACTS TSD facilities list</i>								
RCRA-TSDF		0.500	0	0	0	NR	NR	0
<i>Federal RCRA generators list</i>								
RCRA-LQG		0.250	0	2	NR	NR	NR	2
RCRA-SQG		0.250	7	5	NR	NR	NR	12
RCRA-CESQG		0.250	0	0	NR	NR	NR	0
<i>Federal institutional controls / engineering controls registries</i>								
US ENG CONTROLS		0.500	0	0	0	NR	NR	0
US INST CONTROL		0.500	0	0	0	NR	NR	0
<i>Federal ERNS list</i>								
ERNS		TP	NR	NR	NR	NR	NR	0
<i>State- and tribal - equivalent NPL</i>								
RESPONSE		1.000	0	0	0	0	NR	0
<i>State- and tribal - equivalent CERCLIS</i>								
ENVIROSTOR		1.000	1	0	1	7	NR	9
<i>State and tribal landfill and/or solid waste disposal site lists</i>								
SWF/LF		0.500	0	0	2	NR	NR	2
<i>State and tribal leaking storage tank lists</i>								
LUST		0.500	3	6	17	NR	NR	26
SLIC		0.500	0	6	7	NR	NR	13

MAP FINDINGS SUMMARY

Database	Target Property	Search Distance (Miles)	< 1/8	1/8 - 1/4	1/4 - 1/2	1/2 - 1	> 1	Total Plotted
INDIAN LUST		0.500	0	0	0	NR	NR	0
State and tribal registered storage tank lists								
UST		0.250	23	31	NR	NR	NR	54
AST		0.250	0	0	NR	NR	NR	0
INDIAN UST		0.250	0	0	NR	NR	NR	0
FEMA UST		0.250	0	0	NR	NR	NR	0
State and tribal voluntary cleanup sites								
VCP		0.500	0	0	0	NR	NR	0
INDIAN VCP		0.500	0	0	0	NR	NR	0
ADDITIONAL ENVIRONMENTAL RECORDS								
Local Brownfield lists								
US BROWNFIELDS		0.500	0	0	0	NR	NR	0
Local Lists of Landfill / Solid Waste Disposal Sites								
ODI		0.500	0	0	0	NR	NR	0
DEBRIS REGION 9		0.500	0	0	0	NR	NR	0
WMUDS/SWAT		0.500	0	0	0	NR	NR	0
SWRCY		0.500	0	0	0	NR	NR	0
HAULERS		TP	NR	NR	NR	NR	NR	0
INDIAN ODI		0.500	0	0	0	NR	NR	0
Local Lists of Hazardous waste / Contaminated Sites								
US CDL		TP	NR	NR	NR	NR	NR	0
HIST Cal-Sites		1.000	0	0	0	0	NR	0
SCH		0.250	1	0	NR	NR	NR	1
Toxic Pits		1.000	0	0	0	0	NR	0
AOCONCERN		1.000	0	0	0	0	NR	0
CDL		TP	NR	NR	NR	NR	NR	0
US HIST CDL		TP	NR	NR	NR	NR	NR	0
Local Lists of Registered Storage Tanks								
CA FID UST		0.250	4	5	NR	NR	NR	9
HIST UST		0.250	5	6	NR	NR	NR	11
SWEEPS UST		0.250	4	5	NR	NR	NR	9
Local Land Records								
LIENS 2		TP	NR	NR	NR	NR	NR	0
LUCIS		0.500	0	0	0	NR	NR	0
LIENS		TP	NR	NR	NR	NR	NR	0
DEED		0.500	0	0	0	NR	NR	0
Records of Emergency Release Reports								
HMIRS		TP	NR	NR	NR	NR	NR	0
CHMIRS		TP	NR	NR	NR	NR	NR	0

MAP FINDINGS SUMMARY

Database	Target Property	Search Distance (Miles)	< 1/8	1/8 - 1/4	1/4 - 1/2	1/2 - 1	> 1	Total Plotted
LDS		TP	NR	NR	NR	NR	NR	0
MCS		TP	NR	NR	NR	NR	NR	0
Other Ascertainable Records								
RCRA-NonGen		0.250	2	1	NR	NR	NR	3
DOT OPS		TP	NR	NR	NR	NR	NR	0
DOD		1.000	0	0	0	0	NR	0
FUDS		1.000	0	0	0	0	NR	0
CONSENT		1.000	0	0	0	0	NR	0
ROD		1.000	0	0	0	0	NR	0
UMTRA		0.500	0	0	0	NR	NR	0
MINES		0.250	0	0	NR	NR	NR	0
TRIS		TP	NR	NR	NR	NR	NR	0
TSCA		TP	NR	NR	NR	NR	NR	0
FTTS		TP	NR	NR	NR	NR	NR	0
HIST FTTS		TP	NR	NR	NR	NR	NR	0
SSTS		TP	NR	NR	NR	NR	NR	0
ICIS		TP	NR	NR	NR	NR	NR	0
PADS		TP	NR	NR	NR	NR	NR	0
MLTS		TP	NR	NR	NR	NR	NR	0
RADINFO		TP	NR	NR	NR	NR	NR	0
FINDS		TP	NR	NR	NR	NR	NR	0
RAATS		TP	NR	NR	NR	NR	NR	0
CA BOND EXP. PLAN		1.000	0	0	0	0	NR	0
NPDES		TP	NR	NR	NR	NR	NR	0
WDS		TP	NR	NR	NR	NR	NR	0
Cortese		0.500	0	0	0	NR	NR	0
HIST CORTESE		0.500	2	6	12	NR	NR	20
Notify 65		1.000	0	0	0	1	NR	1
LA Co. Site Mitigation		TP	NR	NR	NR	NR	NR	0
DRYCLEANERS		0.250	0	1	NR	NR	NR	1
WIP		0.250	0	0	NR	NR	NR	0
LOS ANGELES CO. HMS		TP	NR	NR	NR	NR	NR	0
HAZNET		TP	NR	NR	NR	NR	NR	0
EMI		TP	NR	NR	NR	NR	NR	0
INDIAN RESERV		1.000	0	0	0	0	NR	0
SCRD DRYCLEANERS		0.500	0	0	0	NR	NR	0
FINANCIAL ASSURANCE		TP	NR	NR	NR	NR	NR	0
HWP		1.000	0	0	0	2	NR	2
HWT		0.250	0	0	NR	NR	NR	0
COAL ASH EPA		0.500	0	0	0	NR	NR	0
PCB TRANSFORMER		TP	NR	NR	NR	NR	NR	0
PROC		0.500	0	0	0	NR	NR	0
MWMP		0.250	0	0	NR	NR	NR	0
COAL ASH DOE		TP	NR	NR	NR	NR	NR	0
EDR PROPRIETARY RECORDS								
EDR Proprietary Records								
Manufactured Gas Plants		1.000	0	0	0	0	NR	0

MAP FINDINGS SUMMARY

<u>Database</u>	<u>Target Property</u>	<u>Search Distance (Miles)</u>	<u>< 1/8</u>	<u>1/8 - 1/4</u>	<u>1/4 - 1/2</u>	<u>1/2 - 1</u>	<u>> 1</u>	<u>Total Plotted</u>
EDR Historical Auto Stations		0.250	39	17	NR	NR	NR	56
EDR Historical Cleaners		0.250	14	12	NR	NR	NR	26

NOTES:

TP = Target Property

NR = Not Requested at this Search Distance

Sites may be listed in more than one database

MAP FINDINGS

Map ID
Direction
Distance
Elevation

Site

Database(s)

EDR ID Number
EPA ID Number

A1 **MAGNOLIA OIL CO. (2 D/W TRUSCO)** **UST** **U003854688**
0490 W ANAHEIM ST **N/A**
< 1/8 **LONG BEACH, CA**
1 ft.
Site 1 of 25 in cluster A

Relative: LONG BEACH UST:
Lower Region: LONG BEACH
 Tank Code: Dual Walled
Actual: Tank Test: Dual Walled
28 ft. Leak Test: Not reported

A2 **OK-U-DRIVE TRUCK RENTAL SERVICE INC** **RCRA-SQG** **1000423940**
425 W ANAHEIM ST **FINDS** **CAD028425163**
< 1/8 **LONG BEACH, CA 90813** **HIST UST**
1 ft.
Site 2 of 25 in cluster A

Relative: RCRA-SQG:
Lower Date form received by agency: 09/11/1985
 Facility name: OK-U-DRIVE TRUCK RENTAL SERVICE INC
Actual: Facility address: 425 W ANAHEIM ST
32 ft. LONG BEACH, CA 90813
 EPA ID: CAD028425163
 Mailing address: W ANAHEIM ST
 LONG BEACH, CA 90813
 Contact: ENVIRONMENTAL MANAGER
 Contact address: 425 W ANAHEIM ST
 LONG BEACH, CA 90813
 Contact country: US
 Contact telephone: (213) 599-1351
 Contact email: Not reported
 EPA Region: 09
 Classification: Small Small Quantity Generator
 Description: Handler: generates more than 100 and less than 1000 kg of hazardous waste during any calendar month and accumulates less than 6000 kg of hazardous waste at any time; or generates 100 kg or less of hazardous waste during any calendar month, and accumulates more than 1000 kg of hazardous waste at any time

Owner/Operator Summary:
 Owner/operator name: NOT REQUIRED
 Owner/operator address: NOT REQUIRED
 NOT REQUIRED, ME 99999
 Owner/operator country: Not reported
 Owner/operator telephone: (415) 555-1212
 Legal status: Private
 Owner/Operator Type: Owner
 Owner/Op start date: Not reported
 Owner/Op end date: Not reported

 Owner/operator name: NOT REQUIRED
 Owner/operator address: NOT REQUIRED
 NOT REQUIRED, ME 99999
 Owner/operator country: Not reported
 Owner/operator telephone: (415) 555-1212
 Legal status: Private
 Owner/Operator Type: Operator
 Owner/Op start date: Not reported

Map ID
Direction
Distance
Elevation

MAP FINDINGS

Site

Database(s)

EDR ID Number
EPA ID Number

OK-U-DRIVE TRUCK RENTAL SERVICE INC (Continued)

1000423940

Owner/Op end date: Not reported

Handler Activities Summary:

U.S. importer of hazardous waste: No
Mixed waste (haz. and radioactive): No
Recycler of hazardous waste: No
Transporter of hazardous waste: No
Treater, storer or disposer of HW: No
Underground injection activity: No
On-site burner exemption: No
Furnace exemption: No
Used oil fuel burner: No
Used oil processor: No
User oil refiner: No
Used oil fuel marketer to burner: No
Used oil Specification marketer: No
Used oil transfer facility: No
Used oil transporter: No

Violation Status: No violations found

FINDS:

Registry ID: 110002640456

Environmental Interest/Information System

RCRAInfo is a national information system that supports the Resource Conservation and Recovery Act (RCRA) program through the tracking of events and activities related to facilities that generate, transport, and treat, store, or dispose of hazardous waste. RCRAInfo allows RCRA program staff to track the notification, permit, compliance, and corrective action activities required under RCRA.

HIST UST:

Region: STATE
Facility ID: 00000017028
Facility Type: Other
Other Type: TRUCK RENTAL
Total Tanks: 0002
Contact Name: W. L. MURPHY JR.
Telephone: 2135991351
Owner Name: OK U-DRIVE TRUCK RENTAL
Owner Address: 425 W ANAHEIM
Owner City,St,Zip: LONG BEACH, CA 90813

Tank Num: 001
Container Num: #1
Year Installed: Not reported
Tank Capacity: 00010000
Tank Used for: PRODUCT
Type of Fuel: WASTE OIL
Tank Construction: Not reported
Leak Detection: Stock Inventor

Tank Num: 002
Container Num: #2

Map ID
Direction
Distance
Elevation

MAP FINDINGS

Site

Database(s)

EDR ID Number
EPA ID Number

OK-U-DRIVE TRUCK RENTAL SERVICE INC (Continued)

1000423940

Year Installed: Not reported
Tank Capacity: 00010000
Tank Used for: PRODUCT
Type of Fuel: REGULAR
Tank Construction: Not reported
Leak Detection: Stock Inventor

B3

**UST U003920181
N/A**

< 1/8
1 ft.

**1302 PACIFIC AVE
LONG BEACH, CA**

Site 1 of 18 in cluster B

**Relative:
Higher**

LONG BEACH UST:
Region: LONG BEACH

**Actual:
38 ft.**

Tank Code: Not reported
Tank Test: Not reported
Leak Test: Not reported

C4

**EDR Historical Auto Stations 1009050859
N/A**

< 1/8
1 ft.

**M & M USED CARS
311 W ANAHEIM ST
LONG BEACH, CA**

Site 1 of 9 in cluster C

**Relative:
Lower**

EDR Historical Auto Stations:
Name: M & M USED CARS
Year: 1952
Type: AUTOMOBILE LAUNDRIES

**Actual:
35 ft.**

C5

**EDR Historical Cleaners 1009142028
N/A**

< 1/8
1 ft.

**VANITY DRY CLEANERS
406 W ANAHEIM ST
LONG BEACH, CA**

Site 2 of 9 in cluster C

**Relative:
Lower**

EDR Historical Cleaners:
Name: L B DRY CLEANERS
Year: 1924
Type: CLEANERS AND DYERS

Name: JONES HILDA MRS
Year: 1931
Type: CLOTHES PRESSERS AND CLEANERS

Name: JONES HILDA MRS
Year: 1935
Type: CLOTHES PRESSERS AND CLEANERS

Name: JONES HILDA MRS
Year: 1935
Type: CLOTHES PRESSERS AND CLEANERS

Name: JONES HILDA MRS
Year: 1939

**Actual:
35 ft.**

Map ID
 Direction
 Distance
 Elevation

MAP FINDINGS

Site

Database(s)

EDR ID Number
 EPA ID Number

VANITY DRY CLEANERS (Continued)

1009142028

Type: CLOTHES PRESSERS AND CLEANERS

Name: JONES HILDA MRS
 Year: 1939
 Type: CLOTHES PRESSERS AND CLEANERS

Name: GARDNER P B
 Year: 1944
 Type: CLOTHES PRESSERS AND CLEANERS

Name: GARDNER P B
 Year: 1944
 Type: CLOTHES PRESSERS AND CLEANERS

Name: GARDNER P B
 Year: 1948
 Type: CLOTHES PRESSERS AND CLEANERS

Name: GARDNER P B
 Year: 1948
 Type: CLOTHES PRESSERS AND CLEANERS

Name: VANITY CLEANERS
 Year: 1952
 Type: CLEANERS AND DYERS

Name: VANITY CLEANERS
 Year: 1952
 Type: CLEANERS AND DYERS

Name: VANITY DRY CLEANERS
 Year: 1963
 Type: CLEANERS AND DYERS

Name: VANITY DRY CLEANERS
 Year: 1963
 Type: CLEANERS AND DYERS

C6

**ANAHEIM CEDAR SHELL SERVICE
 301 W ANAHEIM ST
 LONG BEACH, CA**

**EDR Historical Auto Stations 1009017383
 N/A**

< 1/8
 1 ft.

Site 3 of 9 in cluster C

**Relative:
 Lower**

EDR Historical Auto Stations:

Name: SHELL CO
 Year: 1924
 Type: SERVICE STATIONS OIL AND GAS

**Actual:
 36 ft.**

Name: SHELL OIL CO
 Year: 1935
 Type: GASOLINE AND OIL SERVICE STATIONS

Name: ERICKSON M V
 Year: 1939
 Type: GASOLINE AND OIL SERVICE STATIONS

Name: ERICKSON M V

Map ID
Direction
Distance
Elevation

MAP FINDINGS

Site

Database(s)

EDR ID Number
EPA ID Number

ANAHEIM CEDAR SHELL SERVICE (Continued)

1009017383

Year: 1948
Type: GASOLINE AND OIL SERVICE STATIONS

Name: ERICKSON M V
Year: 1948
Type: GASOLINE AND OIL SERVICE STATIONS

Name: ERICKSON M V
Year: 1952
Type: GASOLINE STATIONS

Name: ERICKSON M V
Year: 1952
Type: GASOLINE STATIONS

Name: ERICKSON S SHELL SERVICE
Year: 1957
Type: GASOLINE STATIONS

Name: ERICKSON S SHELL SERVICE
Year: 1957
Type: GASOLINE STATIONS

Name: GEISLER DARRELL SHELL SERVICE
Year: 1963
Type: GASOLINE STATIONS

Name: GEISLER DARRELL SHELL SERVICE
Year: 1963
Type: GASOLINE STATIONS

Name: ANAHEIM CEDAR SHELL SERVICE
Year: 1969
Type: GASOLINE STATIONS

Name: ANAHEIM CEDAR SHELL SERVICE
Year: 1969
Type: GASOLINE STATIONS

A7

**OK U-DRIVE TRUCK RENTAL
0425 W ANAHEIM ST
LONG BEACH, CA**

**UST U003920376
N/A**

**< 1/8
1 ft.**

Site 3 of 25 in cluster A

**Relative:
Lower**

LONG BEACH UST:
Region: LONG BEACH
Tank Code: Not reported
Tank Test: Not reported
Leak Test: Not reported

**Actual:
32 ft.**

MAP FINDINGS

Map ID			EDR ID Number
Direction			EPA ID Number
Distance			
Elevation	Site	Database(s)	

A8	B AND K TIRE CO	UST	U003661004
	1300 MAGNOLIA AVE		N/A
< 1/8	LONG BEACH, CA		
1 ft.			
	Site 4 of 25 in cluster A		

Relative:	LONG BEACH UST:		
Lower	Region:	LONG BEACH	
	Tank Code:	Not reported	
Actual:	Tank Test:	Not reported	
27 ft.	Leak Test:	Not reported	

D9	SMITH C D	EDR Historical Cleaners	1009142398
	412 W ANAHEIM ST		N/A
< 1/8	LONG BEACH, CA		
1 ft.			
	Site 1 of 2 in cluster D		

Relative:	EDR Historical Cleaners:		
Lower	Name:	SMITH C D	
	Year:	1944	
Actual:	Type:	CLOTHES PRESSERS AND CLEANERS	
34 ft.			
	Name:	SMITH C D	
	Year:	1944	
	Type:	CLOTHES PRESSERS AND CLEANERS	

A10	TYLER T V	EDR Historical Auto Stations	1009016848
	470 W ANAHEIM ST		N/A
< 1/8	LONG BEACH, CA		
1 ft.			
	Site 5 of 25 in cluster A		

Relative:	EDR Historical Auto Stations:		
Lower	Name:	TYLER T V	
	Year:	1935	
Actual:	Type:	AUTOMOBILE REPAIRING	
31 ft.			
	Name:	TYLER T V	
	Year:	1935	
	Type:	AUTOMOBILE REPAIRS	

B11	NADAY ALEX	EDR Historical Cleaners	1009146621
	223 W ANAHEIM ST		N/A
< 1/8	LONG BEACH, CA		
1 ft.			
	Site 2 of 18 in cluster B		

Relative:	EDR Historical Cleaners:		
Lower	Name:	NADAY ALEX	
	Year:	1963	
Actual:	Type:	LAUNDRIES SELF SERVE	
37 ft.			
	Name:	NADAY ALEX	
	Year:	1963	
	Type:	LAUNDRIES SELF SERVE	

Map ID
Direction
Distance
Elevation

MAP FINDINGS

Database(s)
EDR ID Number
EPA ID Number

A12 **MARSALA JOE MOBIL** **EDR Historical Auto Stations** **1009016948**
490 W ANAHEIM ST **N/A**
< 1/8 **LONG BEACH, CA**

1 ft. **Site 6 of 25 in cluster A**

Relative: EDR Historical Auto Stations:
Lower Name: MARSALA JOE MOBIL
 Year: 1969
Actual: Type: GASOLINE STATIONS
28 ft. Name: MARSALA JOE MOBIL
 Year: 1969
 Type: GASOLINE STATIONS

B13 **ZUREK JOS** **EDR Historical Auto Stations** **1009049752**
247 W ANAHEIM ST **N/A**
< 1/8 **LONG BEACH, CA**

1 ft. **Site 3 of 18 in cluster B**

Relative: EDR Historical Auto Stations:
Lower Name: RICHFIELD STATIONS INC
 Year: 1935
Actual: Type: GASOLINE AND OIL SERVICE STATIONS
37 ft. Name: PAULSON LEWIS
 Year: 1939
 Type: GASOLINE AND OIL SERVICE STATIONS
 Name: GILMORE OIL CO
 Year: 1944
 Type: GASOLINE AND OIL SERVICE STATIONS
 Name: ZUREK JOS
 Year: 1948
 Type: GASOLINE AND OIL SERVICE STATIONS
 Name: ZUREK JOS
 Year: 1948
 Type: GASOLINE AND OIL SERVICE STATIONS

B14 **TIDEWATER OIL CO** **EDR Historical Auto Stations** **1008995646**
1302 PACIFIC AVE **N/A**
< 1/8 **LONG BEACH, CA**

1 ft. **Site 4 of 18 in cluster B**

Relative: EDR Historical Auto Stations:
Higher Name: SLADE MOTOR SERVICE
 Year: 1931
Actual: Type: GASOLINE AND OIL SERVICE STATIONS
38 ft. Name: SLADE MOTOR SERVICE
 Year: 1935
 Type: GASOLINE AND OIL SERVICE STATIONS
 Name: TIDE WATER ASSOCIATED OIL CO

Map ID
 Direction
 Distance
 Elevation

MAP FINDINGS

Site

Database(s)

EDR ID Number
 EPA ID Number

TIDEWATER OIL CO (Continued)

1008995646

Year:	1939
Type:	GASOLINE AND OIL SERVICE STATIONS
Name:	BURGESS R C
Year:	1944
Type:	GASOLINE AND OIL SERVICE STATIONS
Name:	NUU X JIN S NERVICE T UI W KAC COAST HWAY BURGESS
Year:	1948
Type:	GASOLINE AND OIL SERVICE STATIONS
Name:	NUU X JIN S NERVICE T UI W KAC COAST HWAY BURGESS
Year:	1948
Type:	GASOLINE AND OIL SERVICE STATIONS
Name:	MC DOWELL & CASS
Year:	1952
Type:	GASOLINE STATIONS
Name:	MC DOWELL & CASS
Year:	1952
Type:	GASOLINE STATIONS
Name:	ASSOCIATED SERVICE SATION
Year:	1955
Type:	Not reported
Name:	ASSOCIATED SERVICE STATION
Year:	1957
Type:	GASOLINE STATIONS
Name:	ASSOCIATED SERVICE STATION
Year:	1957
Type:	GASOLINE STATIONS
Name:	TIDEWATER OIL CO
Year:	1963
Type:	GASOLINE STATIONS
Name:	TIDEWATER OIL CO
Year:	1963
Type:	GASOLINE STATIONS

B15

< 1/8
 1 ft.

**0247 W ANAHEIM ST
 LONG BEACH, CA**

Site 5 of 18 in cluster B

**Relative:
 Lower**

LONG BEACH UST:
 Region: LONG BEACH
 Tank Code: Not reported
 Tank Test: Not reported
 Leak Test: Not reported

**Actual:
 37 ft.**

**UST U003919735
 N/A**

MAP FINDINGS

Map ID			EDR ID Number
Direction			EPA ID Number
Distance			
Elevation	Site	Database(s)	

C16 **LA COLONIAL MARKET** **UST** **U003854685**
0331 W ANAHEIM ST
< 1/8 **LONG BEACH, CA** **N/A**
1 ft.

Site 4 of 9 in cluster C

Relative: LONG BEACH UST:
Lower Region: LONG BEACH
 Tank Code: Not reported
Actual: Tank Test: Not reported
35 ft. Leak Test: Not reported

A17 **WESTERN TIRES** **UST** **U003854687**
0453 W ANAHEIM ST
< 1/8 **LONG BEACH, CA** **N/A**
1 ft.

Site 7 of 25 in cluster A

Relative: LONG BEACH UST:
Lower Region: LONG BEACH
 Tank Code: Not reported
Actual: Tank Test: Not reported
30 ft. Leak Test: Not reported

A18 **PACIFIC AUTO WORKS** **EDR Historical Auto Stations** **1009017317**
449 W ANAHEIM ST
< 1/8 **LONG BEACH, CA** **N/A**
1 ft.

Site 8 of 25 in cluster A

Relative: EDR Historical Auto Stations:
Lower Name: PETTUS W H
 Year: 1931
Actual: Type: AUTOMOBILE REPAIRING
31 ft.

Name: WARD W J
 Year: 1939
 Type: AUTOMOBILE REPAIRING

Name: WARD W J
 Year: 1939
 Type: AUTOMOBILE REPAIRING

Name: PACIFIC AUTO WORKS
 Year: 1952
 Type: AUTOMOBILE REPAIRING

Name: PACIFIC AUTO WORKS
 Year: 1952
 Type: AUTOMOBILE REPAIRING

Map ID
Direction
Distance
Elevation

MAP FINDINGS

Site

Database(s)

EDR ID Number
EPA ID Number

A19 **SHELL OIL PRODUCTS US (3 S/W FG O-C)**
0500 W ANAHEIM ST
LONG BEACH, CA
< 1/8
1 ft.

UST **U003854689**
N/A

Site 9 of 25 in cluster A

Relative: LONG BEACH UST:
Lower Region: LONG BEACH
Tank Code: 05/08/97
Actual: Tank Test: 05/08/97
27 ft. Leak Test: 02/22/01

B20 **LITTLE CLEANERS**
219 W ANAHEIM
LONG BEACH, CA 90813
< 1/8
1 ft.

RCRA-SQG **1000819411**
FINDS **CAD983653932**

Site 6 of 18 in cluster B

Relative: RCRA-SQG:
Lower Date form received by agency: 12/01/1992
Facility name: LITTLE CLEANERS
Actual: Facility address: 219 W ANAHEIM
37 ft. LONG BEACH, CA 90813
EPA ID: CAD983653932
Mailing address: W ANAHEIM
LONG BEACH, CA 90813
Contact: JOSE LOUIS VENCENTE
Contact address: 219 W ANAHEIM
LONG BEACH, CA 90813
Contact country: US
Contact telephone: (310) 599-7813
Contact email: Not reported
EPA Region: 09
Classification: Small Small Quantity Generator
Description: Handler: generates more than 100 and less than 1000 kg of hazardous waste during any calendar month and accumulates less than 6000 kg of hazardous waste at any time; or generates 100 kg or less of hazardous waste during any calendar month, and accumulates more than 1000 kg of hazardous waste at any time

Owner/Operator Summary:
Owner/operator name: JOSE LUIS VICENTE
Owner/operator address: 219 W ANAHEIM
LONG BEACH, CA 90813
Owner/operator country: Not reported
Owner/operator telephone: (310) 599-7813
Legal status: Private
Owner/Operator Type: Owner
Owner/Op start date: Not reported
Owner/Op end date: Not reported

Handler Activities Summary:
U.S. importer of hazardous waste: No
Mixed waste (haz. and radioactive): No
Recycler of hazardous waste: No
Transporter of hazardous waste: No
Treater, storer or disposer of HW: No
Underground injection activity: No
On-site burner exemption: No

Map ID
 Direction
 Distance
 Elevation

MAP FINDINGS

Site

Database(s)

EDR ID Number
 EPA ID Number

LITTLE CLEANERS (Continued)

1000819411

Furnace exemption: No
 Used oil fuel burner: No
 Used oil processor: No
 User oil refiner: No
 Used oil fuel marketer to burner: No
 Used oil Specification marketer: No
 Used oil transfer facility: No
 Used oil transporter: No

Violation Status: No violations found

FINDS:

Registry ID: 110002888466

Environmental Interest/Information System

RCRAInfo is a national information system that supports the Resource Conservation and Recovery Act (RCRA) program through the tracking of events and activities related to facilities that generate, transport, and treat, store, or dispose of hazardous waste. RCRAInfo allows RCRA program staff to track the notification, permit, compliance, and corrective action activities required under RCRA.

A21

**CHRISTIAN C M
 480 W ANAHEIM ST
 LONG BEACH, CA**

**EDR Historical Auto Stations 1009049513
 N/A**

**< 1/8
 1 ft.**

Site 10 of 25 in cluster A

**Relative:
 Lower**

EDR Historical Auto Stations:

Name: STANDARD STATIONS INC
 Year: 1935
 Type: GASOLINE AND OIL SERVICE STATIONS

**Actual:
 29 ft.**

Name: MILLS R L
 Year: 1939
 Type: GASOLINE AND OIL SERVICE STATIONS

Name: MASTERS J A
 Year: 1944
 Type: GASOLINE AND OIL SERVICE STATIONS

Name: CHRISTIAN C M
 Year: 1948
 Type: GASOLINE AND OIL SERVICE STATIONS

Name: CHRISTIAN C M
 Year: 1948
 Type: GASOLINE AND OIL SERVICE STATIONS

MAP FINDINGS

Map ID			EDR ID Number
Direction			
Distance			
Elevation	Site	Database(s)	EPA ID Number

A22	LINDEMAN S GARAGE	EDR Historical Auto Stations	1009017377
	468 W ANAHEIM ST		N/A
< 1/8	LONG BEACH, CA		
1 ft.			

Site 11 of 25 in cluster A

Relative:	EDR Historical Auto Stations:		
Lower	Name:	LINDEMAN S GARAGE	
	Year:	1957	
Actual:	Type:	AUTOMOBILE REPAIRING	
31 ft.			

C23	EDDIES AUTOMATIC TRANSMISSION	EDR Historical Auto Stations	1009015295
	331 W ANAHEIM ST		N/A
< 1/8	LONG BEACH, CA		
1 ft.			

Site 5 of 9 in cluster C

Relative:	EDR Historical Auto Stations:		
Lower	Name:	BUCKLER H J	
	Year:	1952	
Actual:	Type:	AUTOMOBILE REPAIRING	
35 ft.			
	Name:	BUCKLER H J	
	Year:	1952	
	Type:	AUTOMOBILE REPAIRING	
	Name:	EARL MEL FOREIGN CAR SERVICE	
	Year:	1963	
	Type:	AUTOMOBILE REPAIRING	
	Name:	EDDIES AUTOMATIC TRANSMISSION	
	Year:	1969	
	Type:	AUTOMOBILE REPAIRING	
	Name:	EDDIES AUTOMATIC TRANSMISSION	
	Year:	1969	
	Type:	AUTOMOBILE REPAIRING	
	Name:	EDDIES AUTOMATIC TRANSMISSION	
	Year:	1969	
	Type:	AUTOMOBILE REPAIRING	

B24	ANAHEIM STREET SCHOOL	SCH	S105628511
	ANAHEIM STREET/PACIFIC AVENUE	ENVIROSTOR	N/A
< 1/8	LONG BEACH, CA 90813		
1 ft.			

Site 7 of 18 in cluster B

Relative:	SCH:		
Higher	Facility ID:	19550025	
Actual:	Site Type:	School Investigation	
38 ft.	Site Type Detail:	School	
	Site Mgmt. Req.:	NONE SPECIFIED	
	Acres:	6.5	
	National Priorities List:	NO	
	Cleanup Oversight Agencies:	SMBRP	
	Lead Agency:	NONE SPECIFIED	

Map ID
Direction
Distance
Elevation

MAP FINDINGS

Site

Database(s)

EDR ID Number
EPA ID Number

ANAHEIM STREET SCHOOL (Continued)

S105628511

Lead Agency Description: Not reported
Project Manager: Not reported
Supervisor: Javier Hinojosa
Division Branch: Southern California
Site Code: 404326
Assembly: 55
Senate: 27
Special Program Status: Not reported
Status: Inactive - Needs Evaluation
Status Date: 02/09/2011
Restricted Use: NO
Funding: School District
Latitude: 33.783
Longitude: -118.192
APN: NONE SPECIFIED
Past Use: * RETAIL - AUTO DEALERS & SERVICE STATIONS
Potential COC: 31001
Confirmed COC: NONE SPECIFIED
Potential Description: NONE SPECIFIED
Alias Name: ANAHEIM STREET SCHOOL
Alias Type: Alternate Name
Alias Name: LONG BEACH UNIFIED SCHOOL DISTRICT
Alias Type: Alternate Name
Alias Name: LONG BEACH USD-ANAHEIM STREET PARCELS
Alias Type: Alternate Name
Alias Name: 404326
Alias Type: Project Code (Site Code)
Alias Name: 19550025
Alias Type: Envirostor ID Number

Completed Info:

Completed Area Name: PROJECT WIDE
Completed Sub Area Name: Not reported
Completed Document Type: Cost Recovery Closeout Memo
Completed Date: 02/09/2011
Comments: DTSC prepared project close out Cost Recovery Unit Memorandum.

Completed Area Name: PROJECT WIDE
Completed Sub Area Name: Not reported
Completed Document Type: Environmental Oversight Agreement
Completed Date: 04/02/2002
Comments: ORDER

Future Area Name: Not reported
Future Sub Area Name: Not reported
Future Document Type: Not reported
Future Due Date: Not reported
Schedule Area Name: Not reported
Schedule Sub Area Name: Not reported
Schedule Document Type: Not reported
Schedule Due Date: Not reported
Schedule Revised Date: Not reported

ENVIROSTOR:

Site Type: School Investigation
Site Type Detailed: School
Acres: 6.5

Map ID
Direction
Distance
Elevation

MAP FINDINGS

Site

Database(s)

EDR ID Number
EPA ID Number

ANAHEIM STREET SCHOOL (Continued)

S105628511

NPL: NO
Regulatory Agencies: SMBRP
Lead Agency: NONE SPECIFIED
Program Manager: Not reported
Supervisor: Javier Hinojosa
Division Branch: Southern California
Facility ID: 19550025
Site Code: 404326
Assembly: 55
Senate: 27
Special Program: Not reported
Status: Inactive - Needs Evaluation
Status Date: 02/09/2011
Restricted Use: NO
Site Mgmt. Req.: NONE SPECIFIED
Funding: School District
Latitude: 33.783
Longitude: -118.192
APN: NONE SPECIFIED
Past Use: * RETAIL - AUTO DEALERS & SERVICE STATIONS
Potential COC: 31001
Confirmed COC: NONE SPECIFIED
Potential Description: NONE SPECIFIED
Alias Name: ANAHEIM STREET SCHOOL
Alias Type: Alternate Name
Alias Name: LONG BEACH UNIFIED SCHOOL DISTRICT
Alias Type: Alternate Name
Alias Name: LONG BEACH USD-ANAHEIM STREET PARCELS
Alias Type: Alternate Name
Alias Name: 404326
Alias Type: Project Code (Site Code)
Alias Name: 19550025
Alias Type: Envirostor ID Number

Completed Info:

Completed Area Name: PROJECT WIDE
Completed Sub Area Name: Not reported
Completed Document Type: Cost Recovery Closeout Memo
Completed Date: 02/09/2011
Comments: DTSC prepared project close out Cost Recovery Unit Memorandum.

Completed Area Name: PROJECT WIDE
Completed Sub Area Name: Not reported
Completed Document Type: Environmental Oversight Agreement
Completed Date: 04/02/2002
Comments: ORDER

Future Area Name: Not reported
Future Sub Area Name: Not reported
Future Document Type: Not reported
Future Due Date: Not reported
Schedule Area Name: Not reported
Schedule Sub Area Name: Not reported
Schedule Document Type: Not reported
Schedule Due Date: Not reported
Schedule Revised Date: Not reported

Map ID
Direction
Distance
Elevation

MAP FINDINGS

Site

Database(s)

EDR ID Number
EPA ID Number

A25 **LONG BEACH SPEEDOMETER STATION** **EDR Historical Auto Stations** **1009015454**
508 W ANAHEIM ST
< 1/8 **LONG BEACH, CA** **N/A**
1 ft.

Site 12 of 25 in cluster A

Relative: EDR Historical Auto Stations:
Lower Name: RAMSEY HERBT
 Year: 1931
Actual: Type: AUTOMOBILE REPAIRING
26 ft. Name: RAMSEY HERBT
 Year: 1935
 Type: AUTOMOBILE REPAIRING
 Name: RAMSEY HERBT
 Year: 1935
 Type: AUTOMOBILE REPAIRS
 Name: RAMSEY HERBT
 Year: 1939
 Type: AUTOMOBILE REPAIRING
 Name: RAMSEY HERBT
 Year: 1944
 Type: AUTOMOBILE REPAIRING
 Name: GENE S TRUCK SERVICE
 Year: 1952
 Type: AUTOMOBILE REPAIRING
 Name: LONG BEACH SPEEDOMETER STATION
 Year: 1952
 Type: AUTOMOBILE REPAIRING
 Name: LONG BEACH SPEEDOMETER STATION
 Year: 1952
 Type: AUTOMOBILE REPAIRING
 Name: GENE S TRUCK SERVICE
 Year: 1952
 Type: AUTOMOBILE REPAIRING

C26 **CRUMP K I** **EDR Historical Cleaners** **1009161499**
300 W ANAHEIM ST
< 1/8 **LONG BEACH, CA** **N/A**
1 ft.

Site 6 of 9 in cluster C

Relative: EDR Historical Cleaners:
Lower Name: CRUMP K I
 Year: 1931
Actual: Type: CLOTHES PRESSERS AND CLEANERS
36 ft.

Map ID
Direction
Distance
Elevation

MAP FINDINGS

Site

Database(s)

EDR ID Number
EPA ID Number

C27

SMITH BROS AUTO SERVICE
314 W ANAHEIM ST
LONG BEACH, CA

EDR Historical Auto Stations

1009016015
N/A

< 1/8
1 ft.

Site 7 of 9 in cluster C

Relative:
Lower

EDR Historical Auto Stations:

Actual:
36 ft.

- Name: SMITH & DOSSER
- Year: 1931
- Type: AUTOMOBILE REPAIRING

- Name: SMITH & IOSSER
- Year: 1935
- Type: AUTOMOBILE REPAIRS

- Name: SMITH & DOSSER
- Year: 1935
- Type: AUTOMOBILE REPAIRING

- Name: SMITH & DOSSER BRAKE SERVICE
- Year: 1939
- Type: AUTOMOBILE REPAIRING

- Name: SMITH & DOSSER
- Year: 1939
- Type: AUTOMOBILE BRAKE SERVICE

- Name: SMITH & DOSSER
- Year: 1939
- Type: AUTOMOBILE REPAIRING

- Name: SMITH & DOSSER LTD
- Year: 1944
- Type: AUTOMOBILE REPAIRING

- Name: SMITH & DOSSER CO
- Year: 1952
- Type: AUTOMOBILE REPAIRING

- Name: SMITH & DOSSER CO
- Year: 1952
- Type: AUTOMOBILE REPAIRING

- Name: SMITH BROS AUTO SERVICE
- Year: 1957
- Type: AUTOMOBILE REPAIRING

- Name: SMITH BROS AUTO SERVICE
- Year: 1957
- Type: AUTOMOBILE REPAIRING

- Name: SMITH BROS AUTO SERVICE
- Year: 1963
- Type: AUTOMOBILE REPAIRING

- Name: SMITH BROS AUTO SERVICE
- Year: 1969
- Type: AUTOMOBILE REPAIRING

Map ID
 Direction
 Distance
 Elevation

MAP FINDINGS

Site

Database(s)

EDR ID Number
 EPA ID Number

SMITH BROS AUTO SERVICE (Continued)

1009016015

Name: SMITH BROS AUTO SERVICE
 Year: 1969
 Type: AUTOMOBILE REPAIRING

Name: SMITH BROS AUTO SERVICE
 Year: 1969
 Type: AUTOMOBILE REPAIRING

B28
 < 1/8
 1 ft.

CRUMP K I
212 W ANAHEIM ST
LONG BEACH, CA

EDR Historical Cleaners

1009144125
 N/A

Site 8 of 18 in cluster B

Relative:
Higher

EDR Historical Cleaners:

Name: CRUMP K I
 Year: 1935

Actual:
38 ft.

Type: CLOTHES PRESSERS AND CLEANERS

Name: CRUMP K I
 Year: 1935
 Type: CLOTHES PRESSERS AND CLEANERS

C29
 < 1/8
 1 ft.

SONG CARBURETOR
314 WEST ANAHEIM
LONG BEACH, CA 90813

RCRA-SQG
FINDS

1000231684
CAD981654643

Site 8 of 9 in cluster C

Relative:
Lower

RCRA-SQG:

Date form received by agency: 09/15/1986
 Facility name: SONG CARBURETOR
 Facility address: 314 WEST ANAHEIM
 LONG BEACH, CA 90813
 EPA ID: CAD981654643
 Mailing address: WEST ANAHEIM
 LONG BEACH, CA 90813
 Contact: ENVIRONMENTAL MANAGER
 Contact address: 314 WEST ANAHEIM
 LONG BEACH, CA 90813

Actual:
36 ft.

Contact country: US
 Contact telephone: (213) 591-5027
 Contact email: Not reported
 EPA Region: 09
 Classification: Small Small Quantity Generator
 Description: Handler: generates more than 100 and less than 1000 kg of hazardous waste during any calendar month and accumulates less than 6000 kg of hazardous waste at any time; or generates 100 kg or less of hazardous waste during any calendar month, and accumulates more than 1000 kg of hazardous waste at any time

Owner/Operator Summary:

Owner/operator name: SONG KWANG
 Owner/operator address: NOT REQUIRED
 NOT REQUIRED, ME 99999
 Owner/operator country: Not reported

Map ID
Direction
Distance
Elevation

MAP FINDINGS

Site

Database(s)

EDR ID Number
EPA ID Number

SONG CARBURETOR (Continued)

1000231684

Owner/operator telephone: (415) 555-1212
Legal status: Private
Owner/Operator Type: Owner
Owner/Op start date: Not reported
Owner/Op end date: Not reported

Owner/operator name: NOT REQUIRED
Owner/operator address: NOT REQUIRED
NOT REQUIRED, ME 99999

Owner/operator country: Not reported
Owner/operator telephone: (415) 555-1212
Legal status: Private
Owner/Operator Type: Operator
Owner/Op start date: Not reported
Owner/Op end date: Not reported

Handler Activities Summary:

U.S. importer of hazardous waste: No
Mixed waste (haz. and radioactive): No
Recycler of hazardous waste: No
Transporter of hazardous waste: No
Treater, storer or disposer of HW: No
Underground injection activity: No
On-site burner exemption: No
Furnace exemption: No
Used oil fuel burner: No
Used oil processor: No
User oil refiner: No
Used oil fuel marketer to burner: No
Used oil Specification marketer: No
Used oil transfer facility: No
Used oil transporter: No

Violation Status: No violations found

FINDS:

Registry ID: 110002739172

Environmental Interest/Information System

RCRAInfo is a national information system that supports the Resource Conservation and Recovery Act (RCRA) program through the tracking of events and activities related to facilities that generate, transport, and treat, store, or dispose of hazardous waste. RCRAInfo allows RCRA program staff to track the notification, permit, compliance, and corrective action activities required under RCRA.

Map ID
Direction
Distance
Elevation

MAP FINDINGS

Site

Database(s)

EDR ID Number
EPA ID Number

A30 **JOHER'S SERVICE STATION** **EDR Historical Auto Stations** **1008996189**
490 W ANAHEIM **N/A**
< 1/8 **LONG BEACH, CA 90745**

1 ft.

Site 13 of 25 in cluster A

Relative: EDR Historical Auto Stations:
Lower Name: JOHER'S SERVICE STATION
 Year: 1976
Actual: Type: Not reported
28 ft.

B31 **CRUMP CLEANERS** **EDR Historical Cleaners** **1009142356**
213 W ANAHEIM ST **N/A**
< 1/8 **LONG BEACH, CA**

1 ft.

Site 9 of 18 in cluster B

Relative: EDR Historical Cleaners:
Higher Name: CRUMP K I
 Year: 1944
Actual: Type: CLOTHES PRESSERS AND CLEANERS
38 ft.

 Name: CRUMP K I
 Year: 1948
 Type: CLOTHES PRESSERS AND CLEANERS

 Name: CRUMP K I
 Year: 1948
 Type: CLOTHES PRESSERS AND CLEANERS

 Name: CRUMP K I
 Year: 1952
 Type: CLEANERS AND DYERS

 Name: CRUMP K I
 Year: 1952
 Type: CLEANERS AND DYERS

 Name: CRUMP CLEANERS
 Year: 1963
 Type: CLEANERS AND DYERS

C32 **0301 W ANAHEIM ST** **UST** **U003919736**
LONG BEACH, CA **N/A**
< 1/8

1 ft.

Site 9 of 9 in cluster C

Relative: LONG BEACH UST:
Lower Region: LONG BEACH
 Tank Code: Not reported
Actual: Tank Test: Not reported
36 ft. Leak Test: Not reported

Map ID
Direction
Distance
Elevation

MAP FINDINGS

Site

Database(s)

EDR ID Number
EPA ID Number

A33 **LARRY S UNION SERVICE**
1300 MAGNOLIA AVE
< 1/8 **LONG BEACH, CA**
1 ft.

EDR Historical Auto Stations **1009017094**
N/A

Site 14 of 25 in cluster A

Relative:
Lower

EDR Historical Auto Stations:

Name: BALLARD S UNION SERVICE
Year: 1957
Type: GASOLINE STATIONS

Name: BALLARD S UNION SERVICE
Year: 1957
Type: GASOLINE STATIONS

Name: NELSON S UNION OIL
Year: 1963
Type: GASOLINE STATIONS

Name: NELSON S UNION OIL
Year: 1963
Type: GASOLINE STATIONS

Name: LARRY S UNION SERVICE
Year: 1969
Type: GASOLINE STATIONS

Name: LARRY S UNION SERVICE
Year: 1969
Type: GASOLINE STATIONS

B34 **CRUMP K I**
214 W ANAHEIM ST
< 1/8 **LONG BEACH, CA**
1 ft.

EDR Historical Cleaners **1009141848**
N/A

Site 10 of 18 in cluster B

Relative:
Lower

EDR Historical Cleaners:

Name: BELINSKY JACK
Year: 1931
Type: CLOTHES PRESSERS AND CLEANERS

Name: CRUMP K I
Year: 1939
Type: CLOTHES PRESSERS AND CLEANERS

Name: CRUMP K I
Year: 1939
Type: CLOTHES PRESSERS AND CLEANERS

Map ID
Direction
Distance
Elevation

MAP FINDINGS

Site

Database(s)

EDR ID Number
EPA ID Number

B35 **HAYES W H** **EDR Historical Auto Stations** **1009049469**
< 1/8 **201 W ANAHEIM ST** **N/A**
1 ft. **LONG BEACH, CA**

Site 11 of 18 in cluster B

Relative:
Higher

EDR Historical Auto Stations:

Name: LONSDALE F J
Year: 1931
Type: GASOLINE AND OIL SERVICE STATIONS

Actual:
38 ft.

Name: UNION SERVICE STATIONS INC
Year: 1935
Type: GASOLINE AND OIL SERVICE STATIONS

Name: HAYES W H
Year: 1939
Type: GASOLINE AND OIL SERVICE STATIONS

A36 **SEO HOON AHN** **HIST UST** **U001566179**
South **500 W. ANAHEIM** **N/A**
< 1/8 **, CA 90807**
0.001 mi.
7 ft. **Site 15 of 25 in cluster A**

Relative:
Lower

HIST UST:

Region: STATE
Facility ID: 00000006361
Facility Type: Gas Station
Other Type: Not reported
Total Tanks: 0003
Contact Name: Not reported
Telephone: 2134373690
Owner Name: SHELL OIL COMPANY
Owner Address: P. O. BOX 4848
Owner City,St,Zip: ANAHEIM, CA 92803

Actual:
27 ft.

Tank Num: 001
Container Num: 1
Year Installed: 1983
Tank Capacity: 00010000
Tank Used for: PRODUCT
Type of Fuel: UNLEADED
Tank Construction: 1/4 inches
Leak Detection: Stock Inventor, Groundwater Monitoring Well, 10

Tank Num: 002
Container Num: 2
Year Installed: 1983
Tank Capacity: 00010000
Tank Used for: PRODUCT
Type of Fuel: REGULAR
Tank Construction: 1/4 inches
Leak Detection: Stock Inventor, Groundwater Monitoring Well, 10

Tank Num: 003
Container Num: 3
Year Installed: 1983
Tank Capacity: 00010000
Tank Used for: PRODUCT

Map ID
Direction
Distance
Elevation

MAP FINDINGS

Site

Database(s)

EDR ID Number
EPA ID Number

SEO HOON AHN (Continued)

U001566179

Type of Fuel: PREMIUM
Tank Construction: 1/4 inches
Leak Detection: Stock Inventor, 10

A37
South
< 1/8
0.001 mi.
7 ft.

MOE SHEU II
500 W ANAHEIM ST
LONG BEACH, CA 90813

UST **U003779470**
N/A

Site 16 of 25 in cluster A

Relative:
Lower

UST:
Facility ID: 5092
Latitude: 33.78258
Longitude: -118.19816

Actual:
27 ft.

A38
South
< 1/8
0.001 mi.
7 ft.

SHELL SERVICE STATION
500 W ANAHEIM / MAGNOLIA
LONG BEACH, CA 90807

RCRA-SQG **1006805366**
FINDS **CAR000126284**
HAZNET

Site 17 of 25 in cluster A

Relative:
Lower

RCRA-SQG:
Date form received by agency: 02/26/2004
Facility name: SHELL SERVICE STATION
Facility address: 500 W ANAHEIM / MAGNOLIA
SAP #135463
LONG BEACH, CA 90807
EPA ID: CAR000126284
Mailing address: SHELL OIL PRODUCTS US
12700 NORTHBOROUGH DR MFT240G
HOUSTON, TX 770672508
Contact: GEORGINA E DAVILA
Contact address: Not reported
Not reported
Contact country: Not reported
Contact telephone: (714) 970-2912
Contact email: GEDAVILA@SHELLOPUS.COM
EPA Region: 09
Classification: Small Small Quantity Generator
Description: Handler: generates more than 100 and less than 1000 kg of hazardous waste during any calendar month and accumulates less than 6000 kg of hazardous waste at any time; or generates 100 kg or less of hazardous waste during any calendar month, and accumulates more than 1000 kg of hazardous waste at any time

Actual:
27 ft.

Owner/Operator Summary:

Owner/operator name: EQUILON ENTERPRISES LLC DBA
Owner/operator address: P O BOX 2648
HOUSTON, TX 77252
Owner/operator country: Not reported
Owner/operator telephone: (713) 241-5036
Legal status: Private
Owner/Operator Type: Owner
Owner/Op start date: Not reported
Owner/Op end date: Not reported

Map ID
Direction
Distance
Elevation

MAP FINDINGS

Site

Database(s)

EDR ID Number
EPA ID Number

SHELL SERVICE STATION (Continued)

1006805366

Owner/operator name: SHELL OIL PRODUCTS US
Owner/operator address: Not reported
Not reported
Owner/operator country: US
Owner/operator telephone: Not reported
Legal status: Private
Owner/Operator Type: Operator
Owner/Op start date: 08/01/1998
Owner/Op end date: Not reported

Owner/operator name: EQUILON ENTERPRISES LLC DBA SHELL OIL PR
Owner/operator address: PO BOX 2648
HOUSTON, TX 77252
Owner/operator country: US
Owner/operator telephone: Not reported
Legal status: Private
Owner/Operator Type: Owner
Owner/Op start date: 08/01/1998
Owner/Op end date: Not reported

Handler Activities Summary:

U.S. importer of hazardous waste: No
Mixed waste (haz. and radioactive): No
Recycler of hazardous waste: No
Transporter of hazardous waste: No
Treater, storer or disposer of HW: No
Underground injection activity: No
On-site burner exemption: No
Furnace exemption: No
Used oil fuel burner: No
Used oil processor: No
User oil refiner: No
Used oil fuel marketer to burner: No
Used oil Specification marketer: No
Used oil transfer facility: No
Used oil transporter: No

Historical Generators:

Date form received by agency: 02/26/2004
Facility name: SHELL SERVICE STATION
Classification: Large Quantity Generator

Date form received by agency: 08/16/2002
Facility name: SHELL SERVICE STATION
Classification: Small Quantity Generator

Hazardous Waste Summary:

Waste code: D001
Waste name: IGNITABLE HAZARDOUS WASTES ARE THOSE WASTES WHICH HAVE A FLASHPOINT OF LESS THAN 140 DEGREES FAHRENHEIT AS DETERMINED BY A PENSKY-MARTENS CLOSED CUP FLASH POINT TESTER. ANOTHER METHOD OF DETERMINING THE FLASH POINT OF A WASTE IS TO REVIEW THE MATERIAL SAFETY DATA SHEET, WHICH CAN BE OBTAINED FROM THE MANUFACTURER OR DISTRIBUTOR OF THE MATERIAL. LACQUER THINNER IS AN EXAMPLE OF A COMMONLY USED SOLVENT WHICH WOULD BE CONSIDERED AS IGNITABLE HAZARDOUS WASTE.

Map ID
Direction
Distance
Elevation

MAP FINDINGS

Site

Database(s)

EDR ID Number
EPA ID Number

SHELL SERVICE STATION (Continued)

1006805366

Waste code: D018
Waste name: BENZENE

Waste code: D001
Waste name: IGNITABLE HAZARDOUS WASTES ARE THOSE WASTES WHICH HAVE A FLASHPOINT OF LESS THAN 140 DEGREES FAHRENHEIT AS DETERMINED BY A PENSKEY-MARTENS CLOSED CUP FLASH POINT TESTER. ANOTHER METHOD OF DETERMINING THE FLASH POINT OF A WASTE IS TO REVIEW THE MATERIAL SAFETY DATA SHEET, WHICH CAN BE OBTAINED FROM THE MANUFACTURER OR DISTRIBUTOR OF THE MATERIAL. LACQUER THINNER IS AN EXAMPLE OF A COMMONLY USED SOLVENT WHICH WOULD BE CONSIDERED AS IGNITABLE HAZARDOUS WASTE.

Waste code: D018
Waste name: BENZENE

Violation Status: No violations found

FINDS:

Registry ID: 110013308198

Environmental Interest/Information System

California Hazardous Waste Tracking System - Datamart (HWTS-DATAMART) provides California with information on hazardous waste shipments for generators, transporters, and treatment, storage, and disposal facilities.

RCRAInfo is a national information system that supports the Resource Conservation and Recovery Act (RCRA) program through the tracking of events and activities related to facilities that generate, transport, and treat, store, or dispose of hazardous waste. RCRAInfo allows RCRA program staff to track the notification, permit, compliance, and corrective action activities required under RCRA.

HAZNET:

Year: 2010
Gepaid: CAR000126284
Contact: J. Traylor/ENV REPORTING ANALYST
Telephone: 7132416992
Mailing Name: Not reported
Mailing Address: PO Box 3127
Mailing City,St,Zip: HOUSTON, TX 772530000
Gen County: Not reported
TSD EPA ID: CAT080013352
TSD County: Not reported
Waste Category: Aqueous solution with total organic residues less than 10 percent
Disposal Method: OTHER RECOVERY OF RECLAMATION FOR REUSE INCLUDING ACID REGENERATION, ORGANICS RECOVERY ECT
Tons: 0.063
Facility County: Los Angeles

Year: 2008
Gepaid: CAR000126284
Contact: R HULL/ENV. REPORTING ANALYST
Telephone: 2818742224
Mailing Name: Not reported

Map ID
Direction
Distance
Elevation

MAP FINDINGS

Site

Database(s)

EDR ID Number
EPA ID Number

SHELL SERVICE STATION (Continued)

1006805366

Mailing Address: 12700 NORTHBOROUGH DR 300G03
Mailing City,St,Zip: Houston, TX 770670000
Gen County: Los Angeles
TSD EPA ID: CAD008302903
TSD County: Los Angeles
Waste Category: Other organic solids
Disposal Method: STORAGE, BULKING, AND/OR TRANSFER OFF SITE--NO TREATMENT/RECOVERY
(H010-H129) OR (H131-H135)
Tons: 0.075
Facility County: Los Angeles

Year: 2008
Gepaid: CAR000126284
Contact: R HULL/ENV. REPORTING ANALYST
Telephone: 2818742224
Mailing Name: Not reported
Mailing Address: 12700 NORTHBOROUGH DR 300G03
Mailing City,St,Zip: Houston, TX 770670000
Gen County: Los Angeles
TSD EPA ID: CAD097030993
TSD County: Los Angeles
Waste Category: Other inorganic solid waste
Disposal Method: STORAGE, BULKING, AND/OR TRANSFER OFF SITE--NO TREATMENT/RECOVERY
(H010-H129) OR (H131-H135)
Tons: 1.75
Facility County: Los Angeles

Year: 2008
Gepaid: CAR000126284
Contact: R HULL/ENV. REPORTING ANALYST
Telephone: 2818742224
Mailing Name: Not reported
Mailing Address: 12700 NORTHBOROUGH DR 300G03
Mailing City,St,Zip: Houston, TX 770670000
Gen County: Los Angeles
TSD EPA ID: CAD097030993
TSD County: Los Angeles
Waste Category: Alkaline solution without metals pH >= 12.5
Disposal Method: DISCHARGE TO SEWER/POTW OR NPDES(WITH PRIOR STORAGE--WITH OR WITHOUT
TREATMENT)
Tons: 0.2085
Facility County: Los Angeles

Year: 2005
Gepaid: CAR000126284
Contact: N CORTEZ/ENV'T'L DATA ANALYST
Telephone: 2818742224
Mailing Name: Not reported
Mailing Address: 12700 NORTHBOROUGH DRIVE MFT 240-G
Mailing City,St,Zip: Houston, TX 770672508
Gen County: Los Angeles
TSD EPA ID: CAD008364432
TSD County: Los Angeles
Waste Category: Other organic solids
Disposal Method: R01
Tons: 0.16
Facility County: Not reported

Map ID
Direction
Distance
Elevation

MAP FINDINGS

Site

Database(s)

EDR ID Number
EPA ID Number

SHELL SERVICE STATION (Continued)

1006805366

[Click this hyperlink](#) while viewing on your computer to access
5 additional CA_HAZNET: record(s) in the EDR Site Report.

A39
South
< 1/8
0.001 mi.
7 ft.

PEED DAVE TRANSMISSION SERVICE
500 W ANAHEIM ST
LONG BEACH, CA
Site 18 of 25 in cluster A

EDR Historical Auto Stations **1009016063**
N/A

Relative:
Lower

Actual:
27 ft.

EDR Historical Auto Stations:

- Name: BURNS W J
Year: 1931
Type: GASOLINE AND OIL SERVICE STATIONS
- Name: RENSHAW H E
Year: 1939
Type: GASOLINE AND OIL SERVICE STATIONS
- Name: ROGERS J C
Year: 1939
Type: AUTOMOBILE REPAIRING
- Name: ROGERS J C
Year: 1939
Type: AUTOMOBILE REPAIRING
- Name: MARTY A J
Year: 1944
Type: GASOLINE AND OIL SERVICE STATIONS
- Name: MARTY A J
Year: 1948
Type: GASOLINE AND OIL SERVICE STATIONS
- Name: MARTY A J
Year: 1948
Type: GASOLINE AND OIL SERVICE STATIONS
- Name: I ROBERTSON AUTO SERVICE
Year: 1952
Type: AUTOMOBILE REPAIRING
- Name: ROBERTSON AUTO SERVICE
Year: 1952
Type: AUTOMOBILE REPAIRING
- Name: ROBERTSON AUTO SERVICE
Year: 1957
Type: AUTOMOBILE REPAIRING
- Name: ROBERTSON AUTO SERVICE
Year: 1957
Type: AUTOMOBILE REPAIRING
- Name: AUTOMATIC TRANSMISSION SERVICE
Year: 1963
Type: AUTOMOBILE REPAIRING

Map ID
Direction
Distance
Elevation

MAP FINDINGS

Site

Database(s)

EDR ID Number
EPA ID Number

PEED DAVE TRANSMISSION SERVICE (Continued)

1009016063

Name: PEED DAVE TRANSMISSION SERVICE
Year: 1969
Type: AUTOMOBILE REPAIRING

Name: PEED DAVE TRANSMISSION SERVICE
Year: 1969
Type: AUTOMOBILE REPAIRING

Name: REED DAVE TRANSMISSION SERVICE
Year: 1969
Type: AUTOMOBILE REPAIRING-TRANSMISSION

Name: REED DAVE TRANSMISSION SERVICE
Year: 1969
Type: AUTOMOBILE REPAIRING-TRANSMISSION

Name: PEED DAVE TRANSMISSION SERVICE
Year: 1969
Type: AUTOMOBILE REPAIRING

A40
South
< 1/8
0.001 mi.
7 ft.

JIM'S SHELL #1
500 W ANAHEIM ST
LONG BEACH, CA 90813

CA FID UST **S101586169**
SWEEPS UST **N/A**

Site 19 of 25 in cluster A

Relative:
Lower

CA FID UST:
Facility ID: 19040208
Regulated By: UTNKA
Regulated ID: Not reported
Cortese Code: Not reported
SIC Code: Not reported
Facility Phone: 3104373690
Mail To: Not reported
Mailing Address: 511 N BROOKHURST
Mailing Address 2: Not reported
Mailing City,St,Zip: LONG BEACH 90813
Contact: Not reported
Contact Phone: Not reported
DUNs Number: Not reported
NPDES Number: Not reported
EPA ID: Not reported
Comments: Not reported
Status: Active

Actual:
27 ft.

SWEEPS UST:

Status: A
Comp Number: 45213
Number: 2
Board Of Equalization: Not reported
Ref Date: 03-23-92
Act Date: 03-23-92
Created Date: 03-23-92
Tank Status: A
Owner Tank Id: Not reported
Swrcb Tank Id: 19-060-045213-000001
Actv Date: 11-05-92

Map ID
 Direction
 Distance
 Elevation

MAP FINDINGS

Site

Database(s)

EDR ID Number
 EPA ID Number

JIM'S SHELL #1 (Continued)

S101586169

Capacity: 10000
 Tank Use: M.V. FUEL
 Stg: P
 Content: REG UNLEADED
 Number Of Tanks: 3

Status: A
 Comp Number: 45213
 Number: 2
 Board Of Equalization: Not reported
 Ref Date: 03-23-92
 Act Date: 03-23-92
 Created Date: 03-23-92
 Tank Status: A
 Owner Tank Id: Not reported
 Swrcb Tank Id: 19-060-045213-000002
 Actv Date: 11-05-92
 Capacity: 10000
 Tank Use: M.V. FUEL
 Stg: P
 Content: PRM UNLEADED
 Number Of Tanks: Not reported

Status: A
 Comp Number: 45213
 Number: 2
 Board Of Equalization: Not reported
 Ref Date: 03-23-92
 Act Date: 03-23-92
 Created Date: 03-23-92
 Tank Status: A
 Owner Tank Id: Not reported
 Swrcb Tank Id: 19-060-045213-000003
 Actv Date: 11-05-92
 Capacity: 10000
 Tank Use: M.V. FUEL
 Stg: P
 Content: REG UNLEADED
 Number Of Tanks: Not reported

B41
North
< 1/8
0.012 mi.
65 ft.

JIM & HOWARD S RADIATOR SERV
1320 PACIFIC AV
LONG BEACH, CA
Site 12 of 18 in cluster B

EDR Historical Auto Stations 1009013648
N/A

Relative:
Higher

Actual:
38 ft.

EDR Historical Auto Stations:

Name: RIDGWAY G E
 Year: 1931
 Type: AUTOMOBILE REPAIRING

Name: MAYER J A
 Year: 1935
 Type: AUTOMOBILE REPAIRS

Name: RIDGEWAY G E
 Year: 1935
 Type: AUTOMOBILE REPAIRING

Map ID
 Direction
 Distance
 Elevation

MAP FINDINGS

Site

Database(s)

EDR ID Number
 EPA ID Number

JIM & HOWARD S RADIATOR SERV (Continued)

1009013648

Name: MAYER J A
 Year: 1935
 Type: AUTOMOBILE REPAIRING

Name: RIDGWAY G E
 Year: 1939
 Type: AUTOMOBILE REPAIRING

Name: RIDGWAY G E
 Year: 1939
 Type: AUTOMOBILE REPAIRING

Name: MAYER J A
 Year: 1939
 Type: AUTOMOBILE REPAIRING

Name: CHAMPION MOTORS
 Year: 1952
 Type: AUTOMOBILE REPAIRING

Name: RED AUTOMOTIVE SERVICE
 Year: 1957
 Type: AUTOMOBILE REPAIRING

Name: RED AUTOMOTIVE SERVICE
 Year: 1957
 Type: AUTOMOBILE REPAIRING

Name: RED S AUTOMOTIVE SURVIFRE
 Year: 1963
 Type: AUTOMOBILE REPAIRING

Name: JIM & HOWARD S RADIATOR SERV
 Year: 1969
 Type: AUTOMOBILE RADIATOR REPAIRERS

Name: JIM & HOWARD S RADIATOR SERV
 Year: 1969
 Type: AUTOMOBILE RADIATOR REPAIRERS

**A42
 West
 < 1/8
 0.016 mi.
 87 ft.**

**TAYLOR BENNIE
 532 W ANAHEIM ST
 LONG BEACH, CA
 Site 20 of 25 in cluster A**

**EDR Historical Cleaners 1009162194
 N/A**

**Relative:
 Lower**

EDR Historical Cleaners:
 Name: TAYLOR BENNIE
 Year: 1931
 Type: LAUNDRIES-HAND

**Actual:
 23 ft.**

MAP FINDINGS

Map ID
Direction
Distance
Elevation

Site

Database(s)

EDR ID Number
EPA ID Number

A43
West
< 1/8
0.020 mi.
103 ft.

HARBOR DIESEL & EQUIPMENT INC
0537 W ANAHEIM ST
LONG BEACH, CA
Site 21 of 25 in cluster A

HIST CORTESE
LUST
UST
HAZNET

U003660140
N/A

Relative:
Lower

CORTESE:
Region: CORTESE
Facility County Code: 19
Reg By: LTNKA
Reg Id: 908130125

Actual:
22 ft.

LUST:
Region: STATE
Global Id: T0603701927
Latitude: 33.782925
Longitude: -118.198342
Case Type: LUST Cleanup Site
Status: Completed - Case Closed
Status Date: 11/23/1987
Lead Agency: LOS ANGELES RWQCB (REGION 4)
Case Worker: YR
Local Agency: LONG BEACH/SIGNAL HILL, CITIES OF
RB Case Number: 908130125
LOC Case Number: Not reported
File Location: Not reported
Potential Media Affect: Soil
Potential Contaminants of Concern: Diesel
Site History: Not reported

[Click here to access the California GeoTracker records for this facility:](#)

LUST:
Global Id: T0603701927
Contact Type: Regional Board Caseworker
Contact Name: YUE RONG
Organization Name: LOS ANGELES RWQCB (REGION 4)
Address: 320 W. 4TH ST., SUITE 200
City: Los Angeles
Email: yrong@waterboards.ca.gov
Phone Number: Not reported

Global Id: T0603701927
Contact Type: Local Agency Caseworker
Contact Name: CARMEN PIRO
Organization Name: LONG BEACH/SIGNAL HILL, CITIES OF
Address: 2525 GRAND AVE.
City: LONG BEACH
Email: carmen_piro@longbeach.gov
Phone Number: 5625704137

LUST:
Global Id: T0603701927
Action Type: Other
Date: 1950-01-01 00:00:00
Action: Leak Reported

Map ID
Direction
Distance
Elevation

MAP FINDINGS

Site

Database(s)

EDR ID Number
EPA ID Number

HARBOR DIESEL & EQUIPMENT INC (Continued)

U003660140

LUST REG 4:
Region: 4
Regional Board: 04
County: Los Angeles
facid: 908130125
Status: Case Closed
Substance: Diesel
Substance Quantity: Not reported
Local Case No: Not reported
Case Type: Soil
Abatement Method Used at the Site: CBCD
Global ID: T0603701927
W Global ID: Not reported
Staff: UNK
Local Agency: 19060
Cross Street: MAGNOLIA
Enforcement Type: Not reported
Date Leak Discovered: Not reported
Date Leak First Reported: 8/22/1986
Date Leak Record Entered: 9/9/1987
Date Confirmation Began: Not reported
Date Leak Stopped: Not reported
Date Case Last Changed on Database: 3/18/1992
Date the Case was Closed: 11/23/1987
How Leak Discovered: Not reported
How Leak Stopped: Not reported
Cause of Leak: UNK
Leak Source: UNK
Operator: Not reported
Water System: Not reported
Well Name: Not reported
Approx. Dist To Production Well (ft): 15686.001950599092725149006397
Source of Cleanup Funding: UNK
Preliminary Site Assessment Workplan Submitted: Not reported
Preliminary Site Assessment Began: Not reported
Pollution Characterization Began: Not reported
Remediation Plan Submitted: Not reported
Remedial Action Underway: Not reported
Post Remedial Action Monitoring Began: Not reported
Enforcement Action Date: Not reported
Historical Max MTBE Date: Not reported
Hist Max MTBE Conc in Groundwater: Not reported
Hist Max MTBE Conc in Soil: Not reported
Significant Interim Remedial Action Taken: Yes
GW Qualifier: Not reported
Soil Qualifier: Not reported
Organization: Not reported
Owner Contact: Not reported
Responsible Party: HARBOR DIESEL & EQUIP, INC
RP Address: 537 W ANAHEIM ST, LONG BEACH, CA 90813
Program: LUST
Lat/Long: 33.7827157 / -1
Local Agency Staff: Not reported
Beneficial Use: Not reported
Priority: Not reported
Cleanup Fund Id: Not reported
Suspended: Not reported

Map ID
Direction
Distance
Elevation

MAP FINDINGS

Site

Database(s)

EDR ID Number
EPA ID Number

HARBOR DIESEL & EQUIPMENT INC (Continued)

U003660140

Assigned Name: Not reported
Summary: SIGNED OFF ON 11/23/87

LONG BEACH UST:

Region: LONG BEACH
Tank Code: Not reported
Tank Test: Not reported
Leak Test: Not reported

HAZNET:

Year: 2010
Gepaid: CAD054830187
Contact: MIKE ZUPANOVICH GENERAL MGR
Telephone: 5625915665
Mailing Name: Not reported
Mailing Address: PO BOX 21399
Mailing City,St,Zip: LONG BEACH, CA 908014399
Gen County: Not reported
TSD EPA ID: AZR000501510
TSD County: Not reported
Waste Category: Unspecified sludge waste
Disposal Method: STORAGE, BULKING, AND/OR TRANSFER OFF SITE--NO TREATMENT/RECOVERY (H010-H129) OR (H131-H135)
Tons: 0.25
Facility County: Los Angeles

Year: 2009
Gepaid: CAD054830187
Contact: MIKE ZUPANOVICH GENERAL MGR
Telephone: 5625915665
Mailing Name: Not reported
Mailing Address: PO BOX 21399
Mailing City,St,Zip: LONG BEACH, CA 908014399
Gen County: Los Angeles
TSD EPA ID: CAD008302903
TSD County: Los Angeles
Waste Category: Unspecified solvent mixture
Disposal Method: FUEL BLENDING PRIOR TO ENERGY RECOVERY AT ANOTHER SITE
Tons: 0.198
Facility County: Los Angeles

Year: 2009
Gepaid: CAD054830187
Contact: MIKE ZUPANOVICH GENERAL MGR
Telephone: 5625915665
Mailing Name: Not reported
Mailing Address: PO BOX 21399
Mailing City,St,Zip: LONG BEACH, CA 908014399
Gen County: Los Angeles
TSD EPA ID: AZR000501510
TSD County: 99
Waste Category: Unspecified sludge waste
Disposal Method: STORAGE, BULKING, AND/OR TRANSFER OFF SITE--NO TREATMENT/RECOVERY (H010-H129) OR (H131-H135)
Tons: 0.7
Facility County: Los Angeles

Map ID
Direction
Distance
Elevation

MAP FINDINGS

Site

Database(s)

EDR ID Number
EPA ID Number

HARBOR DIESEL & EQUIPMENT INC (Continued)

U003660140

Year: 2009
Gepaid: CAD054830187
Contact: MIKE ZUPANOVICH GENERAL MGR
Telephone: 5625915665
Mailing Name: Not reported
Mailing Address: PO BOX 21399
Mailing City,St,Zip: LONG BEACH, CA 908014399
Gen County: Los Angeles
TSD EPA ID: AZR000501510
TSD County: 99
Waste Category: Other organic solids
Disposal Method: STORAGE, BULKING, AND/OR TRANSFER OFF SITE--NO TREATMENT/RECOVERY (H010-H129) OR (H131-H135)
Tons: 0.15
Facility County: Los Angeles

Year: 2009
Gepaid: CAD054830187
Contact: MIKE ZUPANOVICH GENERAL MGR
Telephone: 5625915665
Mailing Name: Not reported
Mailing Address: PO BOX 21399
Mailing City,St,Zip: LONG BEACH, CA 908014399
Gen County: Los Angeles
TSD EPA ID: NVT330010000
TSD County: 99
Waste Category: Unspecified sludge waste
Disposal Method: OTHER RECOVERY OF RECLAMATION FOR REUSE INCLUDING ACID REGENERATION, ORGANICS RECOVERY ECT
Tons: 0.6
Facility County: Los Angeles

[Click this hyperlink](#) while viewing on your computer to access 47 additional CA_HAZNET: record(s) in the EDR Site Report.

A44
West
< 1/8
0.020 mi.
103 ft.

HARBOR DIESEL & EQUIPMENT INCORPORATED
537 WEST ANAHEIM STREET
LONG BEACH, CA 90813
Site 22 of 25 in cluster A

RCRA-SQG 1000340407
FINDS CAD054830187

Relative:
Lower

RCRA-SQG:
Date form received by agency: 09/01/1996
Facility name: ARBOR DIESEL & EQUIPMENT, INC.
Facility address: 537 WEST ANAHEIM ST.
LONG BEACH, CA 90813
EPA ID: CAD054830187
Mailing address: P O BOX 21399
LONG BEACH, CA 90801
Contact: Not reported
Contact address: Not reported
Not reported
Contact country: Not reported
Contact telephone: Not reported
Contact email: Not reported
EPA Region: 09
Land type: Facility is not located on Indian land. Additional information is not known.
Classification: Small Small Quantity Generator

Actual:
22 ft.

Map ID
Direction
Distance
Elevation

MAP FINDINGS

Site

Database(s)

EDR ID Number
EPA ID Number

HARBOR DIESEL & EQUIPMENT INCORPORATED (Continued)

1000340407

Description: Handler: generates more than 100 and less than 1000 kg of hazardous waste during any calendar month and accumulates less than 6000 kg of hazardous waste at any time; or generates 100 kg or less of hazardous waste during any calendar month, and accumulates more than 1000 kg of hazardous waste at any time

Owner/Operator Summary:

Owner/operator name: JAMES V. ZUPANOVICH
Owner/operator address: NOT REQUIRED
NOT REQUIRED, ME 99999
Owner/operator country: Not reported
Owner/operator telephone: (415) 555-1212
Legal status: Private
Owner/Operator Type: Owner
Owner/Op start date: Not reported
Owner/Op end date: Not reported

Owner/operator name: NOT REQUIRED
Owner/operator address: NOT REQUIRED
NOT REQUIRED, ME 99999
Owner/operator country: Not reported
Owner/operator telephone: (415) 555-1212
Legal status: Private
Owner/Operator Type: Operator
Owner/Op start date: Not reported
Owner/Op end date: Not reported

Handler Activities Summary:

U.S. importer of hazardous waste: No
Mixed waste (haz. and radioactive): No
Recycler of hazardous waste: No
Transporter of hazardous waste: No
Treater, storer or disposer of HW: No
Underground injection activity: No
On-site burner exemption: No
Furnace exemption: No
Used oil fuel burner: No
Used oil processor: No
User oil refiner: No
Used oil fuel marketer to burner: No
Used oil Specification marketer: No
Used oil transfer facility: No
Used oil transporter: No

Historical Generators:

Date form received by agency: 05/13/1986
Facility name: ARBOR DIESEL & EQUIPMENT, INC.
Classification: Large Quantity Generator

Violation Status: No violations found

Evaluation Action Summary:

Evaluation date: 04/10/1992
Evaluation: COMPLIANCE EVALUATION INSPECTION ON-SITE
Area of violation: Not reported

Map ID
 Direction
 Distance
 Elevation

MAP FINDINGS

Site

Database(s)

EDR ID Number
 EPA ID Number

HARBOR DIESEL & EQUIPMENT INCORPORATED (Continued)

1000340407

Date achieved compliance: Not reported
 Evaluation lead agency: State Contractor/Grantee

FINDS:

Registry ID: 110002650079

Environmental Interest/Information System

California Hazardous Waste Tracking System - Datamart (HWTS-DATAMART) provides California with information on hazardous waste shipments for generators, transporters, and treatment, storage, and disposal facilities.

RCRAInfo is a national information system that supports the Resource Conservation and Recovery Act (RCRA) program through the tracking of events and activities related to facilities that generate, transport, and treat, store, or dispose of hazardous waste. RCRAInfo allows RCRA program staff to track the notification, permit, compliance, and corrective action activities required under RCRA.

A45
 West
 < 1/8
 0.020 mi.
 103 ft.

UPDIKE LAURENCE B
 537 W ANAHEIM ST
 LONG BEACH, CA

EDR Historical Auto Stations

1009049252
 N/A

Site 23 of 25 in cluster A

Relative:
 Lower

EDR Historical Auto Stations:

Name: UPDIKE LAURENCE B
 Year: 1931

Actual:
 22 ft.

Type: AUTOMOBILE REPAIRING

A46
 West
 < 1/8
 0.025 mi.
 134 ft.

WATROUS F G
 545 W ANAHEIM ST
 LONG BEACH, CA

EDR Historical Auto Stations

1009049255
 N/A

Site 24 of 25 in cluster A

Relative:
 Lower

EDR Historical Auto Stations:

Name: WATROUS F G
 Year: 1931

Actual:
 21 ft.

Type: AUTOMOBILE REPAIRING

B47
 East
 < 1/8
 0.028 mi.
 147 ft.

SUPREME EUPHORIA
 0132 W ANAHEIM ST
 LONG BEACH, CA

UST

U003660125
 N/A

Site 13 of 18 in cluster B

Relative:
 Higher

LONG BEACH UST:

Region: LONG BEACH
 Tank Code: Not reported
 Tank Test: Not reported
 Leak Test: Not reported

Actual:
 39 ft.

Map ID
Direction
Distance
Elevation

MAP FINDINGS

Site

Database(s)

EDR ID Number
EPA ID Number

B48 ANAHEIM STREET PROPERTY
East 132 ANAHEIM ST W
< 1/8 LONG BEACH, CA 90813
0.028 mi.
147 ft. Site 14 of 18 in cluster B

LUST S103437889
HAZNET N/A

Relative:
Higher

LUST:

Region: STATE
Global Id: T0603701958
Latitude: 33.7825036
Longitude: -118.1930659
Case Type: LUST Cleanup Site
Status: Completed - Case Closed
Status Date: 11/09/2009
Lead Agency: LOS ANGELES RWQCB (REGION 4)
Case Worker: MSH
Local Agency: LONG BEACH/SIGNAL HILL, CITIES OF
RB Case Number: 908130470
LOC Case Number: Not reported
File Location: Regional Board
Potential Media Affect: Aquifer used for drinking water supply
Potential Contaminants of Concern: Gasoline
Site History: Not reported

Actual:
39 ft.

[Click here to access the California GeoTracker records for this facility:](#)

LUST:

Global Id: T0603701958
Contact Type: Local Agency Caseworker
Contact Name: CARMEN PIRO
Organization Name: LONG BEACH/SIGNAL HILL, CITIES OF
Address: 2525 GRAND AVE.
City: LONG BEACH
Email: carmen_piro@longbeach.gov
Phone Number: 5625704137

LUST:

Global Id: T0603701958
Action Type: ENFORCEMENT
Date: 2001-03-26 00:00:00
Action: Staff Letter

Global Id: T0603701958
Action Type: RESPONSE
Date: 2007-10-15 00:00:00
Action: Monitoring Report - Quarterly

Global Id: T0603701958
Action Type: ENFORCEMENT
Date: 2007-12-13 00:00:00
Action: Staff Letter

Global Id: T0603701958
Action Type: ENFORCEMENT
Date: 2007-06-20 00:00:00
Action: Staff Letter

Global Id: T0603701958
Action Type: Other

Map ID
Direction
Distance
Elevation

MAP FINDINGS

Site

Database(s)

EDR ID Number
EPA ID Number

ANAHEIM STREET PROPERTY (Continued)

S103437889

Date: 1950-01-01 00:00:00
Action: Leak Stopped

Global Id: T0603701958
Action Type: RESPONSE
Date: 2006-10-15 00:00:00
Action: Soil and Water Investigation Report

Global Id: T0603701958
Action Type: RESPONSE
Date: 2008-01-15 00:00:00
Action: Monitoring Report - Quarterly

Global Id: T0603701958
Action Type: RESPONSE
Date: 2007-04-15 00:00:00
Action: Soil and Water Investigation Report

Global Id: T0603701958
Action Type: RESPONSE
Date: 2006-08-15 00:00:00
Action: Soil and Water Investigation Workplan

Global Id: T0603701958
Action Type: RESPONSE
Date: 2006-01-15 00:00:00
Action: Monitoring Report - Quarterly

Global Id: T0603701958
Action Type: RESPONSE
Date: 2003-04-15 00:00:00
Action: Other Report / Document

Global Id: T0603701958
Action Type: Other
Date: 1950-01-01 00:00:00
Action: Leak Reported

Global Id: T0603701958
Action Type: REMEDIATION
Date: 1950-01-01 00:00:00
Action: Vacuum Extract

Global Id: T0603701958
Action Type: ENFORCEMENT
Date: 2006-06-13 00:00:00
Action: Staff Letter

Global Id: T0603701958
Action Type: ENFORCEMENT
Date: 2006-04-26 00:00:00
Action: Site Visit / Inspection / Sampling

Global Id: T0603701958
Action Type: ENFORCEMENT
Date: 2006-12-08 00:00:00
Action: Staff Letter

Map ID
Direction
Distance
Elevation

MAP FINDINGS

Site

Database(s)

EDR ID Number
EPA ID Number

ANAHEIM STREET PROPERTY (Continued)

S103437889

Global Id:	T0603701958
Action Type:	ENFORCEMENT
Date:	2002-11-09 00:00:00
Action:	Staff Letter
Global Id:	T0603701958
Action Type:	ENFORCEMENT
Date:	2006-08-17 00:00:00
Action:	Staff Letter
Global Id:	T0603701958
Action Type:	RESPONSE
Date:	2008-07-15 00:00:00
Action:	Monitoring Report - Quarterly
Global Id:	T0603701958
Action Type:	ENFORCEMENT
Date:	2002-10-15 00:00:00
Action:	Staff Letter
Global Id:	T0603701958
Action Type:	ENFORCEMENT
Date:	2002-06-10 00:00:00
Action:	Staff Letter
Global Id:	T0603701958
Action Type:	RESPONSE
Date:	2006-04-15 00:00:00
Action:	Monitoring Report - Quarterly
Global Id:	T0603701958
Action Type:	RESPONSE
Date:	2007-11-16 00:00:00
Action:	Request for Closure
Global Id:	T0603701958
Action Type:	ENFORCEMENT
Date:	2008-10-24 00:00:00
Action:	Staff Letter
Global Id:	T0603701958
Action Type:	RESPONSE
Date:	2006-10-15 00:00:00
Action:	Monitoring Report - Quarterly
Global Id:	T0603701958
Action Type:	RESPONSE
Date:	2007-01-15 00:00:00
Action:	Monitoring Report - Quarterly
Global Id:	T0603701958
Action Type:	RESPONSE
Date:	2007-04-15 00:00:00
Action:	Monitoring Report - Quarterly
Global Id:	T0603701958
Action Type:	RESPONSE

Map ID
Direction
Distance
Elevation

MAP FINDINGS

Site

Database(s)

EDR ID Number
EPA ID Number

ANAHEIM STREET PROPERTY (Continued)

S103437889

Date: 2007-07-15 00:00:00
Action: Monitoring Report - Quarterly

Global Id: T0603701958
Action Type: RESPONSE
Date: 2007-08-15 00:00:00
Action: Soil and Water Investigation Workplan

Global Id: T0603701958
Action Type: REMEDIATION
Date: 1950-01-01 00:00:00
Action: Soil Vapor Extraction w/Other

Global Id: T0603701958
Action Type: RESPONSE
Date: 2003-04-15 00:00:00
Action: Interim Remedial Action Plan

Global Id: T0603701958
Action Type: RESPONSE
Date: 2003-04-15 00:00:00
Action: Other Report / Document

Global Id: T0603701958
Action Type: RESPONSE
Date: 2003-07-15 00:00:00
Action: Monitoring Report - Quarterly

Global Id: T0603701958
Action Type: RESPONSE
Date: 2002-07-15 00:00:00
Action: Monitoring Report - Quarterly

Global Id: T0603701958
Action Type: RESPONSE
Date: 2008-07-15 00:00:00
Action: Request for Closure

Global Id: T0603701958
Action Type: ENFORCEMENT
Date: 2007-08-14 00:00:00
Action: Staff Letter

Global Id: T0603701958
Action Type: RESPONSE
Date: 2007-10-15 00:00:00
Action: Soil and Water Investigation Report

Global Id: T0603701958
Action Type: RESPONSE
Date: 2009-07-15 00:00:00
Action: Monitoring Report - Semi-Annually

Global Id: T0603701958
Action Type: RESPONSE
Date: 2008-05-15 00:00:00
Action: Interim Remedial Action Plan

Map ID
Direction
Distance
Elevation

MAP FINDINGS

Site

Database(s)

EDR ID Number
EPA ID Number

ANAHEIM STREET PROPERTY (Continued)

S103437889

Global Id:	T0603701958
Action Type:	ENFORCEMENT
Date:	2009-06-15 00:00:00
Action:	Staff Letter
Global Id:	T0603701958
Action Type:	RESPONSE
Date:	2009-01-15 00:00:00
Action:	Monitoring Report - Quarterly
Global Id:	T0603701958
Action Type:	RESPONSE
Date:	2005-10-15 00:00:00
Action:	Monitoring Report - Quarterly
Global Id:	T0603701958
Action Type:	RESPONSE
Date:	2002-04-15 00:00:00
Action:	Other Workplan
Global Id:	T0603701958
Action Type:	RESPONSE
Date:	2005-07-15 00:00:00
Action:	Monitoring Report - Quarterly
Global Id:	T0603701958
Action Type:	RESPONSE
Date:	2009-04-15 00:00:00
Action:	Monitoring Report - Quarterly
Global Id:	T0603701958
Action Type:	ENFORCEMENT
Date:	2009-11-09 00:00:00
Action:	Closure/No Further Action Letter
Global Id:	T0603701958
Action Type:	ENFORCEMENT
Date:	2009-10-13 00:00:00
Action:	Notification - Preclosure
Global Id:	T0603701958
Action Type:	Other
Date:	1950-01-01 00:00:00
Action:	Leak Discovery
Global Id:	T0603701958
Action Type:	RESPONSE
Date:	2003-01-15 00:00:00
Action:	Monitoring Report - Quarterly
Global Id:	T0603701958
Action Type:	RESPONSE
Date:	2006-07-15 00:00:00
Action:	Monitoring Report - Quarterly
Global Id:	T0603701958
Action Type:	RESPONSE

Map ID
Direction
Distance
Elevation

MAP FINDINGS

Site

Database(s)

EDR ID Number
EPA ID Number

ANAHEIM STREET PROPERTY (Continued)

S103437889

Date: 2009-06-25 00:00:00
Action: Clean Up Fund - 5-Year Review Summary

Global Id: T0603701958
Action Type: ENFORCEMENT
Date: 2003-02-21 00:00:00
Action: Staff Letter

Global Id: T0603701958
Action Type: RESPONSE
Date: 2002-10-15 00:00:00
Action: Monitoring Report - Quarterly

Global Id: T0603701958
Action Type: RESPONSE
Date: 2003-04-15 00:00:00
Action: Monitoring Report - Quarterly

Global Id: T0603701958
Action Type: RESPONSE
Date: 2008-04-15 00:00:00
Action: Monitoring Report - Quarterly

LUST REG 4:

Region: 4
Regional Board: 04
County: Los Angeles
facid: 908130470
Status: Remedial action (cleanup) Underway
Substance: Gasoline
Substance Quantity: Not reported
Local Case No: Not reported
Case Type: Groundwater
Abatement Method Used at the Site: VE
Global ID: T0603701958
W Global ID: Not reported
Staff: HDN
Local Agency: 19060
Cross Street: PACIFIC AVE
Enforcement Type: LET
Date Leak Discovered: 8/27/1992
Date Leak First Reported: 6/22/1993
Date Leak Record Entered: 6/6/1995
Date Confirmation Began: Not reported
Date Leak Stopped: 8/27/1992
Date Case Last Changed on Database: 7/15/2002
Date the Case was Closed: Not reported
How Leak Discovered: Tank Closure
How Leak Stopped: Not reported
Cause of Leak: UNK
Leak Source: Tank
Operator: ANAHEIM STREET PROPERTIES
Water System: Not reported
Well Name: Not reported
Approx. Dist To Production Well (ft): 14520.061729133157346119107471
Source of Cleanup Funding: Tank

Map ID
Direction
Distance
Elevation

MAP FINDINGS

Site

Database(s)

EDR ID Number
EPA ID Number

ANAHEIM STREET PROPERTY (Continued)

S103437889

Preliminary Site Assessment Workplan Submitted: 5/3/1996
Preliminary Site Assessment Began: 6/28/1996
Pollution Characterization Began: 3/4/1997
Remediation Plan Submitted: 2/28/1998
Remedial Action Underway: 7/19/1999
Post Remedial Action Monitoring Began: 6/22/1993
Enforcement Action Date: 3/26/2001
Historical Max MTBE Date: 2/12/2002
Hist Max MTBE Conc in Groundwater: .64
Hist Max MTBE Conc in Soil: Not reported
Significant Interim Remedial Action Taken: Not reported
GW Qualifier: =
Soil Qualifier: Not reported
Organization: Not reported
Owner Contact: Not reported
Responsible Party: THEODORE J. HOFMANN
RP Address: 5500 BOLSA AVE., #105
Program: LUST
Lat/Long: 33.7825036 / -1
Local Agency Staff: Not reported
Beneficial Use: Not reported
Priority: Not reported
Cleanup Fund Id: Not reported
Suspended: Not reported
Assigned Name: Not reported
Summary: TG795D6; GW @ 30' BGS; 9/27/00 SUBMITTAL OF CONFIRMATION SOIL SAMPLING RPT & REQUESTING FOR CLOSURE; 10/15/00 3RD QTR GW MON RPT 2000; 3/14/01 REMEDIAL ACTION PLAN; 4/16/01 1ST QTR GW MON RPT 2001

HAZNET:

Year: 1999
Gepaid: CAL000181961
Contact: ANAHEIM ST PROPERTIES LTD
Telephone: 4154568969
Mailing Name: Not reported
Mailing Address: 31 ELKHORN WAY
Mailing City,St,Zip: SAN ANSELMO, CA 949600000
Gen County: Los Angeles
TSD EPA ID: CAT080013352
TSD County: Los Angeles
Waste Category: Aqueous solution with total organic residues less than 10 percent
Disposal Method: R01
Tons: 0.834
Facility County: Los Angeles

B49
East
< 1/8
0.028 mi.
147 ft.

EDDIE'S MARKET
132 W ANAHEIM ST
LONG BEACH, CA 90813
Site 15 of 18 in cluster B

HIST UST **U001566297**
N/A

Relative:
Higher

HIST UST:
Region: STATE
Facility ID: 00000033791
Facility Type: Gas Station
Other Type: C-STORE
Total Tanks: 0003

Actual:
39 ft.

Map ID
Direction
Distance
Elevation

MAP FINDINGS

Site

Database(s)

EDR ID Number
EPA ID Number

EDDIE'S MARKET (Continued)

U001566297

Contact Name: EDWARD A. SNOW
Telephone: 2134322366
Owner Name: SAV-MOR OIL CO. - LESSEE
Owner Address: 2670 E. PACIFIC COAST HIGHWAY
Owner City,St,Zip: LONG BEACH, CA 90804

Tank Num: 001
Container Num: 385-1
Year Installed: Not reported
Tank Capacity: 00010000
Tank Used for: PRODUCT
Type of Fuel: REGULAR
Tank Construction: Not reported
Leak Detection: Visual, Stock Inventor, Pressure Test

Tank Num: 002
Container Num: 385-2
Year Installed: Not reported
Tank Capacity: 00010000
Tank Used for: PRODUCT
Type of Fuel: UNLEADED
Tank Construction: Not reported
Leak Detection: Visual

Tank Num: 003
Container Num: 385-3
Year Installed: Not reported
Tank Capacity: 00010000
Tank Used for: PRODUCT
Type of Fuel: PREMIUM
Tank Construction: Not reported
Leak Detection: Visual, Stock Inventor, Pressure Test

B50
East
< 1/8
0.028 mi.
147 ft.

EDDIE'S LIQUOR
132 W ANAHEIM
LONG BEACH, CA 90805
Site 16 of 18 in cluster B

CA FID UST **S101587012**
SWEEPS UST **N/A**

Relative:
Higher

CA FID UST:
Facility ID: 19054706
Regulated By: UTNKI
Regulated ID: 00033791
Cortese Code: Not reported
SIC Code: Not reported
Facility Phone: 3104952310
Mail To: Not reported
Mailing Address: 8939 S SEPULVEDA BLVD
Mailing Address 2: Not reported
Mailing City,St,Zip: LONG BEACH 90805
Contact: Not reported
Contact Phone: Not reported
DUNs Number: Not reported
NPDES Number: Not reported
EPA ID: Not reported
Comments: Not reported
Status: Inactive

Actual:
39 ft.

Map ID
Direction
Distance
Elevation

MAP FINDINGS

Site

Database(s)

EDR ID Number
EPA ID Number

EDDIE'S LIQUOR (Continued)

S101587012

SWEEPS UST:

Status: Not reported
Comp Number: 33791
Number: Not reported
Board Of Equalization: 44-013480
Ref Date: Not reported
Act Date: Not reported
Created Date: Not reported
Tank Status: Not reported
Owner Tank Id: Not reported
Swrcb Tank Id: 19-060-033791-000001
Actv Date: Not reported
Capacity: 10000
Tank Use: M.V. FUEL
Stg: PRODUCT
Content: REG UNLEADED
Number Of Tanks: 3

Status: Not reported
Comp Number: 33791
Number: Not reported
Board Of Equalization: 44-013480
Ref Date: Not reported
Act Date: Not reported
Created Date: Not reported
Tank Status: Not reported
Owner Tank Id: Not reported
Swrcb Tank Id: 19-060-033791-000002
Actv Date: Not reported
Capacity: 10000
Tank Use: M.V. FUEL
Stg: PRODUCT
Content: REG UNLEADED
Number Of Tanks: Not reported

Status: Not reported
Comp Number: 33791
Number: Not reported
Board Of Equalization: 44-013480
Ref Date: Not reported
Act Date: Not reported
Created Date: Not reported
Tank Status: Not reported
Owner Tank Id: Not reported
Swrcb Tank Id: 19-060-033791-000003
Actv Date: Not reported
Capacity: 10000
Tank Use: M.V. FUEL
Stg: PRODUCT
Content: REG UNLEADED
Number Of Tanks: Not reported

Map ID
 Direction
 Distance
 Elevation

MAP FINDINGS

Site

Database(s)

EDR ID Number
 EPA ID Number

A51
South
< 1/8
0.029 mi.
155 ft.

SALINE S GARAGE
1244 MAGNOLIA AVE
LONG BEACH, CA

EDR Historical Auto Stations

1009015314
N/A

Site 25 of 25 in cluster A

Relative:
Lower

EDR Historical Auto Stations:

Actual:
28 ft.

- Name: NICHOLS B E
- Year: 1935
- Type: AUTOMOBILE REPAIRS

- Name: NICHOLS R E
- Year: 1935
- Type: AUTOMOBILE REPAIRING

- Name: ROSSON A T
- Year: 1939
- Type: AUTOMOBILE REPAIRING

- Name: ROSSON A T
- Year: 1939
- Type: AUTOMOBILE REPAIRING

- Name: ROSSON A T
- Year: 1944
- Type: AUTOMOBILE REPAIRING

- Name: SALINE S GARAGE
- Year: 1952
- Type: AUTOMOBILE REPAIRING

- Name: SALINE S GARAGE
- Year: 1952
- Type: AUTOMOBILE REPAIRING

- Name: SALINE S GARAGE
- Year: 1957
- Type: AUTOMOBILE REPAIRING

- Name: SALINE S GARAGE
- Year: 1957
- Type: AUTOMOBILE REPAIRING

- Name: SALINE S GARAGE
- Year: 1963
- Type: AUTOMOBILE REPAIRING

B52
East
< 1/8
0.030 mi.
156 ft.

COAST CONTRACTORS
130 ANAHEIM ST W
LONG BEACH, CA 90813

HIST CORTESE
LUST

S102428166
N/A

Site 17 of 18 in cluster B

Relative:
Higher

CORTESE:

Actual:
39 ft.

- Region: CORTESE
- Facility County Code: 19
- Reg By: LTNKA
- Reg Id: 908130561

Map ID
Direction
Distance
Elevation

MAP FINDINGS

Site

Database(s)

EDR ID Number
EPA ID Number

COAST CONTRACTORS (Continued)

S102428166

LUST:

Region: STATE
Global Id: T0603701967
Latitude: 33.782324
Longitude: -118.193135
Case Type: LUST Cleanup Site
Status: Completed - Case Closed
Status Date: 04/03/2009
Lead Agency: LONG BEACH/SIGNAL HILL, CITIES OF
Case Worker: CP
Local Agency: LONG BEACH/SIGNAL HILL, CITIES OF
RB Case Number: 908130561
LOC Case Number: Not reported
File Location: Not reported
Potential Media Affect: Soil
Potential Contaminants of Concern: Gasoline
Site History: Not reported

[Click here to access the California GeoTracker records for this facility:](#)

LUST:

Global Id: T0603701967
Contact Type: Local Agency Caseworker
Contact Name: CARMEN PIRO
Organization Name: LONG BEACH/SIGNAL HILL, CITIES OF
Address: 2525 GRAND AVE.
City: LONG BEACH
Email: carmen_piro@longbeach.gov
Phone Number: 5625704137

Global Id: T0603701967
Contact Type: Regional Board Caseworker
Contact Name: YUE RONG
Organization Name: LOS ANGELES RWQCB (REGION 4)
Address: 320 W. 4TH ST., SUITE 200
City: Los Angeles
Email: yrong@waterboards.ca.gov
Phone Number: Not reported

LUST:

Global Id: T0603701967
Action Type: ENFORCEMENT
Date: 2009-04-03 00:00:00
Action: Closure/No Further Action Letter

Global Id: T0603701967
Action Type: Other
Date: 1950-01-01 00:00:00
Action: Leak Reported

LUST REG 4:

Region: 4
Regional Board: 04
County: Los Angeles
facid: 908130561

Map ID
Direction
Distance
Elevation

MAP FINDINGS

Site

Database(s)

EDR ID Number
EPA ID Number

COAST CONTRACTORS (Continued)

S102428166

Status: Preliminary site assessment workplan submitted
Substance: Gasoline
Substance Quantity: Not reported
Local Case No: Not reported
Case Type: Soil
Abatement Method Used at the Site: Not reported
Global ID: T0603701967
W Global ID: Not reported
Staff: UNK
Local Agency: 19060
Cross Street: Not reported
Enforcement Type: Not reported
Date Leak Discovered: Not reported
Date Leak First Reported: 9/9/1992
Date Leak Record Entered: 6/6/1995
Date Confirmation Began: Not reported
Date Leak Stopped: Not reported
Date Case Last Changed on Database: 6/6/1995
Date the Case was Closed: Not reported
How Leak Discovered: Not reported
How Leak Stopped: Not reported
Cause of Leak: Not reported
Leak Source: Not reported
Operator: Not reported
Water System: Not reported
Well Name: Not reported
Approx. Dist To Production Well (ft): 14515.163639434981493164687331
Source of Cleanup Funding: Not reported
Preliminary Site Assessment Workplan Submitted: 9/9/1992
Preliminary Site Assessment Began: Not reported
Pollution Characterization Began: Not reported
Remediation Plan Submitted: Not reported
Remedial Action Underway: Not reported
Post Remedial Action Monitoring Began: Not reported
Enforcement Action Date: Not reported
Historical Max MTBE Date: Not reported
Hist Max MTBE Conc in Groundwater: Not reported
Hist Max MTBE Conc in Soil: Not reported
Significant Interim Remedial Action Taken: Not reported
GW Qualifier: Not reported
Soil Qualifier: Not reported
Organization: Not reported
Owner Contact: Not reported
Responsible Party: COAST CONTRACTORS
RP Address: 1301 E SPRING ST LONG BEACH CA 90806
Program: LUST
Lat/Long: 33.7825036 / -1
Local Agency Staff: Not reported
Beneficial Use: Not reported
Priority: Not reported
Cleanup Fund Id: Not reported
Suspended: Not reported
Assigned Name: Not reported
Summary: SITE FORMER GAS STATION; 3 UST, GW AT 16' BGS; TPH, XYLENE, ETHYLBENZENE FOUND AT ALL TANKS

Map ID
Direction
Distance
Elevation

MAP FINDINGS

Site

Database(s)

EDR ID Number
EPA ID Number

E53
West
< 1/8
0.033 mi.
173 ft.

WAYMAN HENRY
555 W ANAHEIM ST
LONG BEACH, CA
Site 1 of 12 in cluster E

EDR Historical Auto Stations **1009013633**
N/A

Relative:
Lower

Actual:
18 ft.

- EDR Historical Auto Stations:
- Name: JIM S MOTOR SERVICE
Year: 1935
Type: AUTOMOBILE REPAIRING
 - Name: JIM S MOTOR SERVICE
Year: 1935
Type: AUTOMOBILE REPAIRS
 - Name: WAYMAN HENRY
Year: 1939
Type: AUTOMOBILE REPAIRING
 - Name: WAYMAN HENRY
Year: 1944
Type: AUTOMOBILE REPAIRING

B54
South
< 1/8
0.033 mi.
174 ft.

BEACH CLEANERS
1251 PACIFIC AVE
LONG BEACH, CA
Site 18 of 18 in cluster B

EDR Historical Cleaners **1009141863**
N/A

Relative:
Higher

Actual:
38 ft.

- EDR Historical Cleaners:
- Name: PARAMOUNT CLEANERS
Year: 1931
Type: CLOTHES PRESSERS AND CLEANERS
 - Name: PARAMOUNT CLEANERS
Year: 1935
Type: CLOTHES PRESSERS AND CLEANERS CONT
 - Name: PARAMOUNT CLEANERS
Year: 1935
Type: CLOTHES PRESSERS AND CLEANERS
 - Name: HUNSINGER H G
Year: 1939
Type: CLOTHES PRESSERS AND CLEANERS
 - Name: HUNSINGER H G
Year: 1939
Type: CLOTHES PRESSERS AND CLEANERS
 - Name: JONES K A
Year: 1944
Type: CLOTHES PRESSERS AND CLEANERS
 - Name: JONES K A
Year: 1944
Type: CLOTHES PRESSERS AND CLEANERS
 - Name: FORD ROY
Year: 1948

Map ID
 Direction
 Distance
 Elevation

MAP FINDINGS

Site

Database(s)

EDR ID Number
 EPA ID Number

BEACH CLEANERS (Continued)

1009141863

Type: CLOTHES PRESSERS AND CLEANERS

Name: FORD ROY
 Year: 1948
 Type: CLOTHES PRESSERS AND CLEANERS

Name: BEACH CLEANERS
 Year: 1952
 Type: CLEANERS AND DYERS

Name: BEACH CLEANERS
 Year: 1952
 Type: CLEANERS AND DYERS

Name: BEACH CLEANERS
 Year: 1963
 Type: CLEANERS AND DYERS

Name: BEACH CLEANERS
 Year: 1963
 Type: CLEANERS AND DYERS

E55
West
< 1/8
0.037 mi.
196 ft.

FINGADO & ELDRED
561 W ANAHEIM ST
LONG BEACH, CA
Site 2 of 12 in cluster E

EDR Historical Auto Stations **1009015273**
N/A

Relative:
Lower

Actual:
18 ft.

EDR Historical Auto Stations:
 Name: FINGADO & ELDRED
 Year: 1939
 Type: GASOLINE AND OIL SERVICE STATIONS

D56
North
< 1/8
0.038 mi.
203 ft.

LONG BEACH COMP HEALTH CTR
1333 CHESTNUT AVE
LONG BEACH, CA 90813
Site 2 of 2 in cluster D

RCRA-SQG **1000819388**
FINDS **CAD983653700**
HAZNET

Relative:
Lower

Actual:
37 ft.

RCRA-SQG:
 Date form received by agency: 12/08/1992
 Facility name: LONG BEACH COMP HEALTH CTR
 Facility address: 1333 CHESTNUT AVE
 LONG BEACH, CA 90813
 EPA ID: CAD983653700
 Contact: JOHN HAMILTON
 Contact address: 1435 W COVINA PKWY
 WEST COVINA, CA 91790
 Contact country: US
 Contact telephone: (818) 813-3358
 Contact email: Not reported
 EPA Region: 09
 Classification: Small Small Quantity Generator
 Description: Handler: generates more than 100 and less than 1000 kg of hazardous waste during any calendar month and accumulates less than 6000 kg of hazardous waste at any time; or generates 100 kg or less of hazardous

Map ID
Direction
Distance
Elevation

MAP FINDINGS

Site

Database(s)

EDR ID Number
EPA ID Number

LONG BEACH COMP HEALTH CTR (Continued)

1000819388

waste during any calendar month, and accumulates more than 1000 kg of hazardous waste at any time

Owner/Operator Summary:

Owner/operator name: LOS ANGELES COUNTY
Owner/operator address: 313 N FIGUEROA ST
LOS ANGELES, CA 90012
Owner/operator country: Not reported
Owner/operator telephone: (213) 974-7591
Legal status: County
Owner/Operator Type: Owner
Owner/Op start date: Not reported
Owner/Op end date: Not reported

Handler Activities Summary:

U.S. importer of hazardous waste: No
Mixed waste (haz. and radioactive): No
Recycler of hazardous waste: No
Transporter of hazardous waste: No
Treater, storer or disposer of HW: No
Underground injection activity: No
On-site burner exemption: No
Furnace exemption: No
Used oil fuel burner: No
Used oil processor: No
User oil refiner: No
Used oil fuel marketer to burner: No
Used oil Specification marketer: No
Used oil transfer facility: No
Used oil transporter: No

Violation Status: No violations found

FINDS:

Registry ID: 110002888304

Environmental Interest/Information System

California Hazardous Waste Tracking System - Datamart (HWTS-DATAMART) provides California with information on hazardous waste shipments for generators, transporters, and treatment, storage, and disposal facilities.

RCRAInfo is a national information system that supports the Resource Conservation and Recovery Act (RCRA) program through the tracking of events and activities related to facilities that generate, transport, and treat, store, or dispose of hazardous waste. RCRAInfo allows RCRA program staff to track the notification, permit, compliance, and corrective action activities required under RCRA.

HAZNET:

Year: 1999
Gepaid: CAD983653700
Contact: LOS ANGELES COUNTY
Telephone: 2139747591

Map ID
Direction
Distance
Elevation

MAP FINDINGS

Site

Database(s)

EDR ID Number
EPA ID Number

LONG BEACH COMP HEALTH CTR (Continued)

1000819388

Mailing Name: Not reported
Mailing Address: 1333 CHESTNUT AVE
Mailing City,St,Zip: LONG BEACH, CA 908132944
Gen County: Los Angeles
TSD EPA ID: AZR000005454
TSD County: 0
Waste Category: Polychlorinated biphenyls and material containing PCBs
Disposal Method: R01
Tons: 2.4244
Facility County: Los Angeles

Year: 1994
Gepaid: CAD983653700
Contact: LOS ANGELES COUNTY
Telephone: 2139747591
Mailing Name: Not reported
Mailing Address: 1333 CHESTNUT AVE
Mailing City,St,Zip: LONG BEACH, CA 908132944
Gen County: Los Angeles
TSD EPA ID: CAT080022148
TSD County: San Bernardino
Waste Category: Off-specification, aged or surplus organics
Disposal Method: H01
Tons: .2334
Facility County: Los Angeles

Year: 1994
Gepaid: CAD983653700
Contact: LOS ANGELES COUNTY
Telephone: 2139747591
Mailing Name: Not reported
Mailing Address: 1333 CHESTNUT AVE
Mailing City,St,Zip: LONG BEACH, CA 908132944
Gen County: Los Angeles
TSD EPA ID: CAT080022148
TSD County: San Bernardino
Waste Category: Off-specification, aged or surplus inorganics
Disposal Method: H01
Tons: .0005
Facility County: Los Angeles

Year: 1994
Gepaid: CAD983653700
Contact: LOS ANGELES COUNTY
Telephone: 2139747591
Mailing Name: Not reported
Mailing Address: 1333 CHESTNUT AVE
Mailing City,St,Zip: LONG BEACH, CA 908132944
Gen County: Los Angeles
TSD EPA ID: CAT080022148
TSD County: San Bernardino
Waste Category: Liquids with pH <= 2
Disposal Method: H01
Tons: .0041
Facility County: Los Angeles

Year: 1994

Map ID
 Direction
 Distance
 Elevation

MAP FINDINGS

Site

Database(s)

EDR ID Number
 EPA ID Number

LONG BEACH COMP HEALTH CTR (Continued)

1000819388

Gepaid: CAD983653700
 Contact: LOS ANGELES COUNTY
 Telephone: 2139747591
 Mailing Name: Not reported
 Mailing Address: 1333 CHESTNUT AVE
 Mailing City, St, Zip: LONG BEACH, CA 908132944
 Gen County: Los Angeles
 TSD EPA ID: OHO083377010
 TSD County: 0
 Waste Category: Off-specification, aged or surplus organics
 Disposal Method: Not reported
 Tons: .0667
 Facility County: Los Angeles

[Click this hyperlink](#) while viewing on your computer to access
 4 additional CA_HAZNET: record(s) in the EDR Site Report.

E57
West
< 1/8
0.040 mi.
212 ft.

WAYMAN HENRY
565 W ANAHEIM ST
LONG BEACH, CA

Site 3 of 12 in cluster E

EDR Historical Auto Stations **1009017318**
N/A

Relative:
Lower

EDR Historical Auto Stations:
 Name: WAYMAN HENRY
 Year: 1939
 Type: AUTOMOBILE REPAIRING

Actual:
18 ft.

58
South
< 1/8
0.058 mi.
307 ft.

FILE ONLY
1221 PACIFIC AVE
LONG BEACH, CA

UST **U003661163**
N/A

Relative:
Higher

LONG BEACH UST:
 Region: LONG BEACH
 Tank Code: Not reported
 Tank Test: Not reported
 Leak Test: Not reported

Actual:
38 ft.

E59
West
< 1/8
0.064 mi.
336 ft.

SMITH BROTHERS AUTO REPAIR
0551 W ANAHEIM ST
LONG BEACH, CA

Site 4 of 12 in cluster E

UST **U003660141**
N/A

Relative:
Lower

LONG BEACH UST:
 Region: LONG BEACH
 Tank Code: Not reported
 Tank Test: Not reported
 Leak Test: Not reported

Actual:
16 ft.

Map ID
 Direction
 Distance
 Elevation

MAP FINDINGS

Site

Database(s)

EDR ID Number
 EPA ID Number

E60	FINGADO'S MOBIL SERVICE	EDR Historical Auto Stations	1008996150
West	551 W ANAHEIM		N/A
< 1/8	LONG BEACH, CA 90745		
0.064 mi.			
336 ft.	Site 5 of 12 in cluster E		
Relative:	EDR Historical Auto Stations:		
Lower	Name:	FINGADO'S MOBIL SERVICE	
	Year:	1955	
Actual:	Type:	Not reported	
16 ft.			

E61	NICOSON & BACHMAN MOBIL SERVICE	EDR Historical Auto Stations	1009015925
West	551 W ANAHEIM ST		N/A
< 1/8	LONG BEACH, CA		
0.064 mi.			
336 ft.	Site 6 of 12 in cluster E		
Relative:	EDR Historical Auto Stations:		
Lower	Name:	FINGADO & ELDRED	
	Year:	1924	
Actual:	Type:	SERVICE STATIONS OIL AND GAS	
16 ft.			
	Name:	FINGADO & ELDRED	
	Year:	1931	
	Type:	GASOLINE AND OIL SERVICE STATIONS	
	Name:	FINGADO & ELDRED	
	Year:	1935	
	Type:	GASOLINE AND OIL SERVICE STATIONS	
	Name:	FINGADO & ELDRED	
	Year:	1939	
	Type:	GASOLINE AND OIL SERVICE STATIONS	
	Name:	FINGADO & ELDRED	
	Year:	1944	
	Type:	GASOLINE AND OIL SERVICE STATIONS	
	Name:	FINGADO S MOBIL SERVICE	
	Year:	1948	
	Type:	GASOLINE AND OIL SERVICE STATIONS	
	Name:	FINGADO S MOBIL SERVICE	
	Year:	1948	
	Type:	GASOLINE AND OIL SERVICE STATIONS	
	Name:	FINGADO S MOBIL SERVICE	
	Year:	1952	
	Type:	GASOLINE STATIONS	
	Name:	FINGADO S MOBIL SERVICE	
	Year:	1952	
	Type:	GASOLINE STATIONS	
	Name:	FINGADO S MOBIL SERVICE	
	Year:	1957	
	Type:	GASOLINE STATIONS	
	Name:	FINGADO S MOBIL SERVICE	
	Year:	1957	

Map ID
Direction
Distance
Elevation

MAP FINDINGS

Site

Database(s)

EDR ID Number
EPA ID Number

NICOSON & BACHMAN MOBIL SERVICE (Continued)

1009015925

Type: GASOLINE STATIONS
Name: NICOSON & BACHMAN MOBIL SERVICE
Year: 1963
Type: GASOLINE STATIONS
Name: NICOSON & BACHMAN MOBIL SERVICE
Year: 1963
Type: GASOLINE STATIONS

E62
West
< 1/8
0.064 mi.
336 ft.

SMITH BROS AUTO REPAIR
551 WEST ANAHEIM ST
LONG BEACH, CA 90813
Site 7 of 12 in cluster E

RCRA-NonGen **1000594695**
FINDS **CAD983585621**

Relative:
Lower

RCRA-NonGen:

Date form received by agency: 06/21/1991
Facility name: SMITH BROS AUTO REPAIR
Facility address: 551 WEST ANAHEIM ST
LONG BEACH, CA 90813
EPA ID: CAD983585621
Mailing address: WEST ANAHEIM ST
LONG BEACH, CA 90813
Contact: HENRY TUCKER
Contact address: 551 WEST ANAHEIM ST
LONG BEACH, CA 90813
Contact country: US
Contact telephone: (213) 599-6261
Contact email: Not reported
EPA Region: 09
Classification: Non-Generator
Description: Handler: Non-Generators do not presently generate hazardous waste

Actual:
16 ft.

Owner/Operator Summary:

Owner/operator name: HENRY TUCKER
Owner/operator address: NOT REQUIRED
NOT REQUIRED, ME 99999
Owner/operator country: Not reported
Owner/operator telephone: (415) 555-1212
Legal status: Private
Owner/Operator Type: Owner
Owner/Op start date: Not reported
Owner/Op end date: Not reported

Owner/operator name: NOT REQUIRED
Owner/operator address: NOT REQUIRED
NOT REQUIRED, ME 99999
Owner/operator country: Not reported
Owner/operator telephone: (415) 555-1212
Legal status: Private
Owner/Operator Type: Operator
Owner/Op start date: Not reported
Owner/Op end date: Not reported

Handler Activities Summary:

U.S. importer of hazardous waste: No

Map ID
 Direction
 Distance
 Elevation

MAP FINDINGS

Site

Database(s)

EDR ID Number
 EPA ID Number

SMITH BROS AUTO REPAIR (Continued)

1000594695

Mixed waste (haz. and radioactive): No
 Recycler of hazardous waste: No
 Transporter of hazardous waste: No
 Treater, storer or disposer of HW: No
 Underground injection activity: No
 On-site burner exemption: No
 Furnace exemption: No
 Used oil fuel burner: No
 Used oil processor: No
 User oil refiner: No
 Used oil fuel marketer to burner: No
 Used oil Specification marketer: No
 Used oil transfer facility: No
 Used oil transporter: No

Violation Status: No violations found

FINDS:

Registry ID: 110002846564

Environmental Interest/Information System

RCRAInfo is a national information system that supports the Resource Conservation and Recovery Act (RCRA) program through the tracking of events and activities related to facilities that generate, transport, and treat, store, or dispose of hazardous waste. RCRAInfo allows RCRA program staff to track the notification, permit, compliance, and corrective action activities required under RCRA.

E63
 West
 < 1/8
 0.068 mi.
 357 ft.

BUCHANAN W O
 1318 DAISY AV
 LONG BEACH, CA

Site 8 of 12 in cluster E

EDR Historical Auto Stations 1009049217
 N/A

Relative:
 Lower
 Actual:
 15 ft.

EDR Historical Auto Stations:
 Name: BUCHANAN W O
 Year: 1931
 Type: AUTOMOBILE REPAIRING

F64
 East
 < 1/8
 0.068 mi.
 358 ft.

ERICKSON M V
 101 W ANAHEIM ST
 LONG BEACH, CA

Site 1 of 14 in cluster F

EDR Historical Auto Stations 1009015268
 N/A

Relative:
 Higher
 Actual:
 39 ft.

EDR Historical Auto Stations:
 Name: ERICKSON M V
 Year: 1939
 Type: GASOLINE AND OIL SERVICE STATIONS

MAP FINDINGS

Map ID
Direction
Distance
Elevation

Site

Database(s)

EDR ID Number
EPA ID Number

E65
WNW
< 1/8
0.068 mi.
360 ft.

SQUARE DEAL AUTO REPAIR SHOP
1324 DAISY AV
LONG BEACH, CA

EDR Historical Auto Stations

1009050102
N/A

Site 9 of 12 in cluster E

Relative:
Lower

EDR Historical Auto Stations:

Name: SQUARE DEAL AUTO REPAIR SHOP
Year: 1924
Type: AUTOMOBILE REPAIRING

Actual:
15 ft.

E66
West
< 1/8
0.070 mi.
368 ft.

TORN & JERRY S SERVICE
602 W ANAHEIM ST
LONG BEACH, CA

EDR Historical Auto Stations

1009015645
N/A

Site 10 of 12 in cluster E

Relative:
Lower

EDR Historical Auto Stations:

Name: KNOWLTON J P
Year: 1924
Type: SERVICE STATIONS OIL AND GAS

Actual:
16 ft.

Name: BURNAND E G
Year: 1931
Type: GASOLINE AND OIL SERVICE STATIONS

Name: BURNAND E G
Year: 1935
Type: GASOLINE AND OIL SERVICE STATIONS

Name: BURNAND E G
Year: 1939
Type: GASOLINE AND OIL SERVICE STATIONS

Name: BURNAND E G
Year: 1939
Type: GASOLINE AND OIL SERVICE STATIONS

Name: UHL AUTO REPAIR
Year: 1957
Type: AUTOMOBILE REPAIRING

Name: UHL AUTO REPAIR
Year: 1957
Type: AUTOMOBILE REPAIRING

Name: TORN & JERRY S SERVICE
Year: 1963
Type: AUTOMOBILE REPAIRING

MAP FINDINGS

Map ID
 Direction
 Distance
 Elevation

Site

Database(s)

EDR ID Number
 EPA ID Number

E67
 West
 < 1/8
 0.070 mi.
 368 ft.

**0602 W ANAHEIM ST
 LONG BEACH, CA
 Site 11 of 12 in cluster E**

**UST U003919741
 N/A**

**Relative:
 Lower**

LONG BEACH UST:
 Region: LONG BEACH
 Tank Code: Not reported

**Actual:
 16 ft.**

Tank Test: Not reported
 Leak Test: Not reported

F68
 East
 < 1/8
 0.070 mi.
 370 ft.

**MINIT MARKET
 1310 PINE AVE
 LONG BEACH, CA 90813
 Site 2 of 14 in cluster F**

**HIST UST U001566314
 N/A**

**Relative:
 Higher**

HIST UST:
 Region: STATE
 Facility ID: 00000033804
 Facility Type: Gas Station
 Other Type: C-STORE
 Total Tanks: 0003
 Contact Name: MAHMOUD CAHLA
 Telephone: 2135910772
 Owner Name: SAV-MOR OIL CO.
 Owner Address: 5150 WILSHIRE BOULEVARD
 Owner City,St,Zip: LOS ANGELES, CA 90036

**Actual:
 39 ft.**

Tank Num: 001
 Container Num: 362-1
 Year Installed: Not reported
 Tank Capacity: 00009940
 Tank Used for: PRODUCT
 Type of Fuel: REGULAR
 Tank Construction: Not reported
 Leak Detection: Visual, Stock Inventor, Pressure Test

Tank Num: 002
 Container Num: 362-2
 Year Installed: Not reported
 Tank Capacity: 00005000
 Tank Used for: PRODUCT
 Type of Fuel: UNLEADED
 Tank Construction: Not reported
 Leak Detection: Visual, Stock Inventor, Pressure Test

Tank Num: 003
 Container Num: 362-3
 Year Installed: Not reported
 Tank Capacity: 00009940
 Tank Used for: PRODUCT
 Type of Fuel: UNLEADED
 Tank Construction: Not reported
 Leak Detection: Visual, Stock Inventor, Pressure Test

MAP FINDINGS

Map ID
 Direction
 Distance
 Elevation

Site

Database(s)

EDR ID Number
 EPA ID Number

F69
East
< 1/8
0.070 mi.
370 ft.

MINIT MARKET
1310 PINE AVE
LONG BEACH, CA
Site 3 of 14 in cluster F

UST **U003661362**
SWEEPS UST **N/A**

Relative:
Higher

LONG BEACH UST:
 Region: LONG BEACH
 Tank Code: Not reported
 Tank Test: Not reported
 Leak Test: Not reported

Actual:
39 ft.

SWEEPS UST:

Status: A
 Comp Number: 33804
 Number: 9
 Board Of Equalization: 44-013488
 Ref Date: 07-01-85
 Act Date: Not reported
 Created Date: 02-29-88
 Tank Status: A
 Owner Tank Id: 362-1
 Swrcb Tank Id: 19-060-033804-000001
 Actv Date: 07-01-85
 Capacity: 9940
 Tank Use: M.V. FUEL
 Stg: P
 Content: LEADED
 Number Of Tanks: 3

Status: A
 Comp Number: 33804
 Number: 9
 Board Of Equalization: 44-013488
 Ref Date: 07-01-85
 Act Date: Not reported
 Created Date: 02-29-88
 Tank Status: A
 Owner Tank Id: 362-2
 Swrcb Tank Id: 19-060-033804-000002
 Actv Date: 07-01-85
 Capacity: 5000
 Tank Use: M.V. FUEL
 Stg: P
 Content: REG UNLEADED
 Number Of Tanks: Not reported

Status: A
 Comp Number: 33804
 Number: 9
 Board Of Equalization: 44-013488
 Ref Date: 07-01-85
 Act Date: Not reported
 Created Date: 02-29-88
 Tank Status: A
 Owner Tank Id: 362-3
 Swrcb Tank Id: 19-060-033804-000003
 Actv Date: 07-01-85
 Capacity: 9940

Map ID
Direction
Distance
Elevation

MAP FINDINGS

Site

Database(s)

EDR ID Number
EPA ID Number

MINIT MARKET (Continued)

U003661362

Tank Use: M.V. FUEL
Stg: P
Content: REG UNLEADED
Number Of Tanks: Not reported

F70
East
< 1/8
0.070 mi.
370 ft.

MINIT MARKET
1310 PINE AVE
LONG BEACH, CA 90813

CA FID UST S101618215
N/A

Site 4 of 14 in cluster F

Relative:
Higher

CA FID UST:
Facility ID: 19056665
Regulated By: UTNKA
Regulated ID: 00033804
Cortese Code: Not reported
SIC Code: Not reported
Facility Phone: 2135910772
Mail To: Not reported
Mailing Address: 1310 PINE AVE
Mailing Address 2: Not reported
Mailing City,St,Zip: LONG BEACH 90813
Contact: Not reported
Contact Phone: Not reported
DUNS Number: Not reported
NPDES Number: Not reported
EPA ID: Not reported
Comments: Not reported
Status: Active

Actual:
39 ft.

F71
ESE
< 1/8
0.073 mi.
387 ft.

THRIFT D-LUX CLEANERS
1268 PINE AVE
LONG BEACH, CA

EDR Historical Cleaners 1009141841
N/A

Site 5 of 14 in cluster F

Relative:
Higher

EDR Historical Cleaners:
Name: THRIFT D-LUX CLEANERS
Year: 1957
Type: CALIF CLEANERS AND DYERS

Name: THRIFT D-LUX CLEANERS
Year: 1957
Type: CALIF CLEANERS AND DYERS

Actual:
40 ft.

MAP FINDINGS

Map ID			EDR ID Number
Direction			EPA ID Number
Distance			
Elevation	Site	Database(s)	

E72 WNW < 1/8 0.074 mi. 392 ft.	MARINE GLASS CO 1350 DAISY AVE LONG BEACH, CA Site 12 of 12 in cluster E	UST	U003660624 N/A
---	---	------------	---------------------------------

Relative: Lower	LONG BEACH UST: Region: LONG BEACH Tank Code: Not reported Actual: Tank Test: Not reported Leak Test: Not reported 15 ft.
----------------------------------	---

F73 ENE < 1/8 0.076 mi. 402 ft.	IOSS DONALD 1349 PINE AV LONG BEACH, CA Site 6 of 14 in cluster F	EDR Historical Cleaners	1009162795 N/A
---	--	--------------------------------	---------------------------------

Relative: Higher	EDR Historical Cleaners: Name: IOSS DONALD Year: 1948 Actual: Type: CLOTHES PRESSERS AND CLEANERS 38 ft. Name: IOSS DONALD Year: 1948 Type: CLOTHES PRESSERS AND CLEANERS
-----------------------------------	---

F74 East < 1/8 0.077 mi. 404 ft.	WOLFORD F H 105 E ANAHEIM ST LONG BEACH, CA Site 7 of 14 in cluster F	EDR Historical Auto Stations	1009049528 N/A
--	--	-------------------------------------	---------------------------------

Relative: Higher	EDR Historical Auto Stations: Name: WOLFORD & BAKER Year: 1935 Actual: Type: GASOLINE AND OIL SERVICE STATIONS 39 ft. Name: WOLFORD F H Year: 1944 Type: GASOLINE AND OIL SERVICE STATIONS
-----------------------------------	--

F75 ENE < 1/8 0.077 mi. 406 ft.	ANDERSON CLEANERS 1351 PINE AVE LONG BEACH, CA Site 8 of 14 in cluster F	EDR Historical Cleaners	1009143631 N/A
---	---	--------------------------------	---------------------------------

Relative: Higher	EDR Historical Cleaners: Name: ANDERSON CLEANERS Year: 1963 Actual: Type: CLEANERS AND DYERS 38 ft. Name: ANDERSON CLEANERS Year: 1963 Type: CLEANERS AND DYERS
-----------------------------------	---

MAP FINDINGS

Map ID			EDR ID Number
Direction			EPA ID Number
Distance			
Elevation	Site	Database(s)	

F76 East < 1/8 0.080 mi. 421 ft.	SHIREY & ODGER 107 E ANAHEIM ST LONG BEACH, CA Site 9 of 14 in cluster F	EDR Historical Auto Stations	1009018610 N/A
---	--	-------------------------------------	--------------------------

Relative: Higher	EDR Historical Auto Stations:	
	Name:	SUTTON G W
	Year:	1939
Actual: 39 ft.	Type:	AUTOMOBILE REPAIRING
	Name:	SHIREY & ODGER
	Year:	1948
	Type:	GASOLINE AND OIL SERVICE STATIONS
	Name:	SHIREY & ODGER
	Year:	1948
	Type:	GASOLINE AND OIL SERVICE STATIONS

77 SW < 1/8 0.083 mi. 439 ft.	FIRE STATION 3 1222 DAISY AVE LONG BEACH, CA	UST	U003660623 N/A
--	---	------------	--------------------------

Relative: Lower	LONG BEACH UST:	
	Region:	LONG BEACH
	Tank Code:	Not reported
Actual: 23 ft.	Tank Test:	Not reported
	Leak Test:	Not reported

F78 East < 1/8 0.086 mi. 455 ft.	ROBBINS ENCO SERVICE 111 E ANAHEIM ST LONG BEACH, CA Site 10 of 14 in cluster F	EDR Historical Auto Stations	1009015916 N/A
---	---	-------------------------------------	--------------------------

Relative: Higher	EDR Historical Auto Stations:	
	Name:	LUKE & JIM S SIGNAL SERVICE
	Year:	1963
Actual: 39 ft.	Type:	GASOLINE STATIONS
	Name:	ROBBINS ENCO SERVICE
	Year:	1969
	Type:	GASOLINE STATIONS

G79 North < 1/8 0.088 mi. 465 ft.	EL CERRITOS HEALTH CENTER 1401 CHESTNUT LONG BEACH, CA 90063 Site 1 of 3 in cluster G	CA FID UST	S101617574
		SWEEPS UST	N/A

Relative: Lower	CA FID UST:	
	Facility ID:	19056649
	Regulated By:	UTNKA
Actual: 36 ft.	Regulated ID:	00020707
	Cortese Code:	Not reported

Map ID
Direction
Distance
Elevation

MAP FINDINGS

Site

Database(s)

EDR ID Number
EPA ID Number

EL CERRITOS HEALTH CENTER (Continued)

S101617574

SIC Code: Not reported
Facility Phone: 2132672242
Mail To: Not reported
Mailing Address: 1100 N EASTERN AVE
Mailing Address 2: Not reported
Mailing City, St, Zip: LONG BEACH 90063
Contact: Not reported
Contact Phone: Not reported
DUNS Number: Not reported
NPDES Number: Not reported
EPA ID: Not reported
Comments: Not reported
Status: Active

SWEEPS UST:

Status: A
Comp Number: 20707
Number: 9
Board Of Equalization: 44-013437
Ref Date: 07-01-85
Act Date: Not reported
Created Date: 02-29-88
Tank Status: A
Owner Tank Id: #1
Swrcb Tank Id: 19-060-020707-000001
Actv Date: 07-01-85
Capacity: Not reported
Tank Use: M.V. FUEL
Stg: P
Content: DIESEL
Number Of Tanks: 1

H80
North
< 1/8
0.089 mi.
470 ft.

1400 PACIFIC AVE
LONG BEACH, CA
Site 1 of 2 in cluster H

UST U003920182
N/A

Relative:
Lower

LONG BEACH UST:
Region: LONG BEACH
Tank Code: Not reported
Tank Test: Not reported
Leak Test: Not reported

Actual:
36 ft.

G81
North
< 1/8
0.089 mi.
471 ft.

EL CERRITOS HEALTH CENTER
1401 CHESTNUT AVE
LONG BEACH, CA 90063
Site 2 of 3 in cluster G

HIST UST U001562256
EMI N/A

Relative:
Lower

HIST UST:
Region: STATE
Facility ID: 00000020707
Facility Type: Other
Other Type: EMERG. GENERATOR
Total Tanks: 0001

Actual:
36 ft.

Map ID
Direction
Distance
Elevation

MAP FINDINGS

Site

Database(s)

EDR ID Number
EPA ID Number

EL CERRITOS HEALTH CENTER (Continued)

U001562256

Contact Name: L.A COUNTY MECHANICAL DEPARTME
Telephone: 2132672242
Owner Name: LOS ANGELES COUNTY MECHANICAL
Owner Address: 1100 NORTH EASTERN AVENUE
Owner City,St,Zip: LOS ANGELES, CA 90063

Tank Num: 001
Container Num: #1
Year Installed: Not reported
Tank Capacity: 00000000
Tank Used for: PRODUCT
Type of Fuel: DIESEL
Tank Construction: Not reported
Leak Detection: Stock Inventor

EMI:

Year: 1987
County Code: 19
Air Basin: SC
Facility ID: 9231
Air District Name: SC
SIC Code: 8062
Air District Name: SOUTH COAST AQMD
Community Health Air Pollution Info System: Not reported
Consolidated Emission Reporting Rule: Not reported
Total Organic Hydrocarbon Gases Tons/Yr: 0
Reactive Organic Gases Tons/Yr: 0
Carbon Monoxide Emissions Tons/Yr: 0
NOX - Oxides of Nitrogen Tons/Yr: 1
SOX - Oxides of Sulphur Tons/Yr: 0
Particulate Matter Tons/Yr: 0
Part. Matter 10 Micrometers & Smlr Tons/Yr: 0

G82
North
< 1/8
0.089 mi.
471 ft.

DEMO (WAS L.A. CO L.B. HEALTH FACILITY)
1401 CHESTNUT AVE #4
LONG BEACH, CA

UST U003854752
N/A

Site 3 of 3 in cluster G

Relative:
Lower

LONG BEACH UST:
Region: LONG BEACH
Tank Code: Not reported
Tank Test: Not reported
Leak Test: Not reported

Actual:
36 ft.

I83
NW
< 1/8
0.090 mi.
474 ft.

UNION OVERALL CLEANERS
1388 DAISY AVE
LONG BEACH, CA

EDR Historical Cleaners 1009142480
N/A

Site 1 of 5 in cluster I

Relative:
Lower

EDR Historical Cleaners:
Name: CLEAN RITE LAUNDRY
Year: 1931
Type: LAUNDRIES-STEAM

Actual:
14 ft.

Map ID
Direction
Distance
Elevation

MAP FINDINGS

Site

Database(s)

EDR ID Number
EPA ID Number

UNION OVERALL CLEANERS (Continued)

1009142480

Name: UNION OVERALL CLEANERS
Year: 1944
Type: CLOTHES PRESSERS AND CLEANERS

Name: UNION OVERALL CLEANERS
Year: 1944
Type: CLOTHES PRESSERS AND CLEANERS

I84
NW
< 1/8
0.090 mi.
474 ft.

**FAULDS WM
1388 DAISY AV
LONG BEACH, CA**

EDR Historical Auto Stations 1009016803
N/A

Site 2 of 5 in cluster I

Relative:
Lower

EDR Historical Auto Stations:

Name: FAULDS WM
Year: 1935
Type: AUTOMOBILE REPAIRS

Actual:
14 ft.

Name: FAULDS WM
Year: 1935
Type: AUTOMOBILE REPAIRING

Name: FAULDS WM
Year: 1939
Type: AUTOMOBILE REPAIRING

H85
NNE
< 1/8
0.091 mi.
482 ft.

**KELSEY VERNON
145 W 14TH ST
LONG BEACH, CA**

EDR Historical Auto Stations 1009016432
N/A

Site 2 of 2 in cluster H

Relative:
Lower

EDR Historical Auto Stations:

Name: SHAW S J
Year: 1931
Type: GASOLINE AND OIL SERVICE STATIONS

Actual:
37 ft.

Name: BOUDREAU E G
Year: 1935
Type: AUTOMOBILE REPAIRING

Name: BOUDREAU E C
Year: 1935
Type: AUTOMOBILE REPAIRS

Name: ADAMS J Q
Year: 1935
Type: GASOLINE AND OIL SERVICE STATIONS

Name: DAVE S GARAGE
Year: 1939
Type: AUTOMOBILE REPAIRING

Name: DAVE S GARAGE
Year: 1939

Map ID
Direction
Distance
Elevation

MAP FINDINGS

Site

Database(s)

EDR ID Number
EPA ID Number

KELSEY VERNON (Continued)

1009016432

Type: AUTOMOBILE REPAIRING
Name: STINE B O
Year: 1939
Type: GASOLINE AND OIL SERVICE STATIONS
Name: ANDERSON FRED
Year: 1944
Type: GASOLINE AND OIL SERVICE STATIONS
Name: KELSEY VERNON
Year: 1948
Type: GASOLINE AND OIL SERVICE STATIONS
Name: KELSEY VERNON
Year: 1948
Type: GASOLINE AND OIL SERVICE STATIONS

86
West
< 1/8
0.092 mi.
487 ft.

CALIFORNIA REFRIGERATED SERVICES
625 W ANAHEIM ST
LONG BEACH, CA 90813

FTTS 1004443092
HIST FTTS N/A
FINDS
UST

Relative:
Lower

FTTS INSP:
Inspection Number: 19890126CA001 2
Region: 09
Inspection Date: 01/26/89
Inspector: BERMAN
Violation occurred: Yes
Investigation Type: Section 6 PCB State Conducted
Investigation Reason: Neutral Scheme, State
Legislation Code: TSCA
Facility Function: User

Actual:
14 ft.

HIST FTTS INSP:
Inspection Number: 19890126CA001 2
Region: 09
Inspection Date: Not reported
Inspector: BERMAN
Violation occurred: Yes
Investigation Type: Section 6 PCB State Conducted
Investigation Reason: Neutral Scheme, State
Legislation Code: TSCA
Facility Function: User

FINDS:

Registry ID: 110011658321

Environmental Interest/Information System

NCDB (National Compliance Data Base) supports implementation of the Federal Insecticide, Fungicide, and Rodenticide Act (FIFRA) and the Toxic Substances Control Act (TSCA). The system tracks inspections in regions and states with cooperative agreements, enforcement actions,

Map ID
Direction
Distance
Elevation

MAP FINDINGS

Site

Database(s)

EDR ID Number
EPA ID Number

CALIFORNIA REFRIGERATED SERVICES (Continued)

1004443092

and settlements.

LONG BEACH UST:

Region: LONG BEACH
Tank Code: Not reported
Tank Test: Not reported
Leak Test: Not reported

**I87
NW
< 1/8
0.097 mi.
510 ft.**

**HAMASAKI K
600 W 14TH ST
LONG BEACH, CA**

**EDR Historical Auto Stations 1009049393
N/A**

Site 3 of 5 in cluster I

**Relative:
Lower**

EDR Historical Auto Stations:

Name: HAMASAKI K
Year: 1939

**Actual:
14 ft.**

Type: GASOLINE AND OIL SERVICE STATIONS

**J88
SE
< 1/8
0.098 mi.
517 ft.**

**ECONOMY PRINTING AND MAILING
1207 PINE AVE
LONG BEACH, CA 90813**

**RCRA-SQG 1000857323
FINDS CAD983667361**

Site 1 of 4 in cluster J

**Relative:
Higher**

RCRA-SQG:

Date form received by agency: 05/06/1993
Facility name: ECONOMY PRINTING AND MAILING
Facility address: 1207 PINE AVE
LONG BEACH, CA 90813
EPA ID: CAD983667361
Mailing address: P O BOX 1288
LONG BEACH, CA 90801
Contact: BRENDA GAROLA
Contact address: 1207 PINE AVE
LONG BEACH, CA 90813
Contact country: US
Contact telephone: (310) 436-2211
Contact email: Not reported
EPA Region: 09

**Actual:
41 ft.**

Classification: Small Small Quantity Generator
Description: Handler: generates more than 100 and less than 1000 kg of hazardous waste during any calendar month and accumulates less than 6000 kg of hazardous waste at any time; or generates 100 kg or less of hazardous waste during any calendar month, and accumulates more than 1000 kg of hazardous waste at any time

Owner/Operator Summary:

Owner/operator name: JOYCE NAVARRE
Owner/operator address: 3691 ESCAPADE CIR
HUNTINGTON BEACH, CA 92649

Owner/operator country: Not reported
Owner/operator telephone: (310) 592-5990
Legal status: Private

Map ID
Direction
Distance
Elevation

MAP FINDINGS

Site

Database(s)

EDR ID Number
EPA ID Number

ECONOMY PRINTING AND MAILING (Continued)

1000857323

Owner/Operator Type: Owner
Owner/Op start date: Not reported
Owner/Op end date: Not reported

Owner/operator name: MONTY NAVARRE
Owner/operator address: 3691 ESCAPADE CIR
HUNTINGTON BEACH, CA 92649

Owner/operator country: Not reported
Owner/operator telephone: (310) 592-5990
Legal status: Private
Owner/Operator Type: Owner
Owner/Op start date: Not reported
Owner/Op end date: Not reported

Handler Activities Summary:

U.S. importer of hazardous waste: No
Mixed waste (haz. and radioactive): No
Recycler of hazardous waste: No
Transporter of hazardous waste: No
Treater, storer or disposer of HW: No
Underground injection activity: No
On-site burner exemption: No
Furnace exemption: No
Used oil fuel burner: No
Used oil processor: No
User oil refiner: No
Used oil fuel marketer to burner: No
Used oil Specification marketer: No
Used oil transfer facility: No
Used oil transporter: No

Violation Status: No violations found

FINDS:

Registry ID: 110002898473

Environmental Interest/Information System

RCRAInfo is a national information system that supports the Resource Conservation and Recovery Act (RCRA) program through the tracking of events and activities related to facilities that generate, transport, and treat, store, or dispose of hazardous waste. RCRAInfo allows RCRA program staff to track the notification, permit, compliance, and corrective action activities required under RCRA.

F89
East
< 1/8
0.108 mi.
572 ft.

0142 E ANAHEIM ST
LONG BEACH, CA
Site 11 of 14 in cluster F

UST U003919732
N/A

Relative:
Higher

LONG BEACH UST:
Region: LONG BEACH

Actual:
39 ft.

Tank Code: Not reported
Tank Test: Not reported
Leak Test: Not reported

Map ID
Direction
Distance
Elevation

MAP FINDINGS

Site

Database(s)

EDR ID Number
EPA ID Number

F90
East
< 1/8
0.108 mi.
572 ft.

D & H GARAGE
142 E ANAHEIM ST
LONG BEACH, CA
Site 12 of 14 in cluster F

EDR Historical Auto Stations **1009015311**
N/A

Relative:
Higher

EDR Historical Auto Stations:

Actual:
39 ft.

- Name: BOUDREAUX E G
- Year: 1931
- Type: AUTOMOBILE REPAIRING

- Name: RENIUS & SON
- Year: 1931
- Type: GASOLINE AND OIL SERVICE STATIONS

- Name: RENIUS & SON
- Year: 1935
- Type: GASOLINE AND OIL SERVICE STATIONS

- Name: STEARNS & TIPPETTS
- Year: 1935
- Type: AUTOMOBILE REPAIRING

- Name: SMITH H A
- Year: 1939
- Type: AUTOMOBILE REPAIRING

- Name: CAMDEN J C
- Year: 1944
- Type: GASOLINE AND OIL SERVICE STATIONS

- Name: D & H GARAGE AND SERVICE
- Year: 1948
- Type: GASOLINE AND OIL SERVICE STATIONS

- Name: D & H GARAGE AND SERVICE
- Year: 1948
- Type: GASOLINE AND OIL SERVICE STATIONS

- Name: D & H GARAGE
- Year: 1952
- Type: AUTOMOBILE REPAIRING

- Name: GIECK MOBIL SERVICE
- Year: 1952
- Type: GASOLINE STATIONS

- Name: GIECK MOBIL SERVICE
- Year: 1952
- Type: GASOLINE STATIONS

- Name: D & H GARAGE
- Year: 1952
- Type: AUTOMOBILE REPAIRING

MAP FINDINGS

Map ID
Direction
Distance
Elevation

Site

Database(s)

EDR ID Number
EPA ID Number

F91 **TASELL & WELLER** **EDR Historical Auto Stations** **1009050104**
East **162 E ANAHEIM ST**
< 1/8 **LONG BEACH, CA**
0.113 mi.
595 ft. **Site 13 of 14 in cluster F**

Relative: EDR Historical Auto Stations:
Higher Name: SERVICE AUTO WORKS
 Year: 1924
Actual: Type: AUTOMOBILE RADIATOR REPAIRING
39 ft.

 Name: TASELL & WELLER
 Year: 1924
 Type: AUTOMOBILE REPAIRING

I92 **NEAL FASHION** **UST** **U003660625**
NW **1402 DAISY AVE**
< 1/8 **LONG BEACH, CA**
0.116 mi.
612 ft. **Site 4 of 5 in cluster I**

Relative: LONG BEACH UST:
Lower Region: LONG BEACH
 Tank Code: Not reported
Actual: Tank Test: Not reported
14 ft. Leak Test: Not reported

J93 **PINE & TWELFTHL CLEANERS** **EDR Historical Cleaners** **1009142934**
SE **1165 PINE AVE**
< 1/8 **LONG BEACH, CA**
0.120 mi.
636 ft. **Site 2 of 4 in cluster J**

Relative: EDR Historical Cleaners:
Higher Name: VOGUE CLEANERS & DYERS
 Year: 1931
Actual: Type: CLOTHES PRESSERS AND CLEANERS
41 ft.

 Name: HULSEY DURWARD
 Year: 1944
 Type: CLOTHES PRESSERS AND CLEANERS

 Name: HULSEY DURWARD
 Year: 1944
 Type: CLOTHES PRESSERS AND CLEANERS

 Name: REID ALICE C
 Year: 1952
 Type: CLEANERS AND DYERS

 Name: REID ALICE C
 Year: 1952
 Type: CLEANERS AND DYERS

 Name: PINE & TWELFTH CLEANERS
 Year: 1957
 Type: CALIF CLEANERS AND DYERS

Map ID
Direction
Distance
Elevation

MAP FINDINGS

Site

Database(s)

EDR ID Number
EPA ID Number

PINE & TWELFTH CLEANERS (Continued)

1009142934

Name: PINE & TWELFTH CLEANERS
Year: 1957
Type: CALIF CLEANERS AND DYERS

Name: PINE & TWELFTH CLEANERS
Year: 1963
Type: CLEANERS AND DYERS

Name: PINE & TWELFTH CLEANERS
Year: 1963
Type: CLEANERS AND DYERS

**F94
East
< 1/8
0.121 mi.
640 ft.**

**LONG BEACH RADIATOR BODY & FENDER WORKS
200 E ANAHEIM ST
LONG BEACH, CA**

EDR Historical Auto Stations

**1009015453
N/A**

Site 14 of 14 in cluster F

**Relative:
Higher**

EDR Historical Auto Stations:

Name: ELMORE T O
Year: 1939
Type: AUTOMOBILE REPAIRING

**Actual:
40 ft.**

Name: IANTORNO PASQUALE
Year: 1944
Type: AUTOMOBILE LAUNDRIES

Name: LONG BEACH RADIATOR BODY & FENDER WORKS
Year: 1952
Type: AUTOMOBILE REPAIRING

Name: LONG BEACH RADIATOR BODY & FENDER WORKS
Year: 1952
Type: AUTOMOBILE REPAIRING

**K95
ESE
< 1/8
0.124 mi.
653 ft.**

**LITHO SVC
1239 LOCUST AVE
LONG BEACH, CA 90813**

**RCRA-NonGen
FINDS
HAZNET**

**1000243250
CAD981984016**

Site 1 of 8 in cluster K

**Relative:
Higher**

RCRA-NonGen:

Date form received by agency: 03/10/1994
Facility name: LITHO SVC
Facility address: 1239 LOCUST AVE
LONG BEACH, CA 90813
EPA ID: CAD981984016
Contact: MAXINE HOWELLS
Contact address: 1239 LOCUST AVE
LONG BEACH, CA 90813

**Actual:
41 ft.**

Contact country: US
Contact telephone: (310) 435-5643
Contact email: Not reported
EPA Region: 09
Classification: Non-Generator
Description: Handler: Non-Generators do not presently generate hazardous waste

Map ID
Direction
Distance
Elevation

MAP FINDINGS

Site

Database(s)

EDR ID Number
EPA ID Number

LITHO SVC (Continued)

1000243250

Owner/Operator Summary:

Owner/operator name: MAXINE HOWELLS
Owner/operator address: NOT REQUIRED
NOT REQUIRED, ME 99999
Owner/operator country: Not reported
Owner/operator telephone: (415) 555-1212
Legal status: Private
Owner/Operator Type: Owner
Owner/Op start date: Not reported
Owner/Op end date: Not reported

Owner/operator name: NOT REQUIRED
Owner/operator address: NOT REQUIRED
NOT REQUIRED, ME 99999
Owner/operator country: Not reported
Owner/operator telephone: (415) 555-1212
Legal status: Private
Owner/Operator Type: Operator
Owner/Op start date: Not reported
Owner/Op end date: Not reported

Handler Activities Summary:

U.S. importer of hazardous waste: No
Mixed waste (haz. and radioactive): No
Recycler of hazardous waste: No
Transporter of hazardous waste: No
Treater, storer or disposer of HW: No
Underground injection activity: No
On-site burner exemption: No
Furnace exemption: No
Used oil fuel burner: No
Used oil processor: No
User oil refiner: No
Used oil fuel marketer to burner: No
Used oil Specification marketer: No
Used oil transfer facility: No
Used oil transporter: No

Violation Status: No violations found

FINDS:

Registry ID: 110002764713

Environmental Interest/Information System

RCRAInfo is a national information system that supports the Resource Conservation and Recovery Act (RCRA) program through the tracking of events and activities related to facilities that generate, transport, and treat, store, or dispose of hazardous waste. RCRAInfo allows RCRA program staff to track the notification, permit, compliance, and corrective action activities required under RCRA.

HAZNET:

Year: 1994
Gepaid: CAD981984016

Map ID
 Direction
 Distance
 Elevation

MAP FINDINGS

Site

Database(s)

EDR ID Number
 EPA ID Number

LITHO SVC (Continued)

1000243250

Contact: LITHO SVS
 Telephone: 2134355643
 Mailing Name: Not reported
 Mailing Address: 1239 LOCUST AVE
 Mailing City,St,Zip: LONG BEACH, CA 908133114
 Gen County: Los Angeles
 TSD EPA ID: CAD108040858
 TSD County: Los Angeles
 Waste Category: Photochemicals/photoprocessing waste
 Disposal Method: R01
 Tons: .1834
 Facility County: Los Angeles

Year: 1994
 Gepaid: CAD981984016
 Contact: LITHO SVS
 Telephone: 2134355643
 Mailing Name: Not reported
 Mailing Address: 1239 LOCUST AVE
 Mailing City,St,Zip: LONG BEACH, CA 908133114
 Gen County: Los Angeles
 TSD EPA ID: CAD000088252
 TSD County: Los Angeles
 Waste Category: Unspecified solvent mixture
 Disposal Method: H01
 Tons: .2293
 Facility County: Los Angeles

Year: 1993
 Gepaid: CAD981984016
 Contact: LITHO SVS
 Telephone: 2134355643
 Mailing Name: Not reported
 Mailing Address: 1239 LOCUST AVE
 Mailing City,St,Zip: LONG BEACH, CA 908133114
 Gen County: Los Angeles
 TSD EPA ID: CAD108040858
 TSD County: Los Angeles
 Waste Category: Photochemicals/photoprocessing waste
 Disposal Method: Not reported
 Tons: .0625
 Facility County: Los Angeles

K96
East
< 1/8
0.124 mi.
656 ft.

SMITH & THORPE
141 E ANAHEIM ST
LONG BEACH, CA
Site 2 of 8 in cluster K

EDR Historical Auto Stations 1009015122
N/A

Relative:
Higher

EDR Historical Auto Stations:
 Name: SMITH & THORP
 Year: 1931
 Type: AUTOMOBILE REPAIRING

Actual:
40 ft.

Name: SMITH & THORP
 Year: 1935
 Type: AUTOMOBILE REPAIRS

Map ID
 Direction
 Distance
 Elevation

MAP FINDINGS

Site

Database(s)

EDR ID Number
 EPA ID Number

SMITH & THORPE (Continued)

1009015122

Name: SMITH & THORP
 Year: 1935
 Type: AUTOMOBILE REPAIRING

Name: SMITH & THORPE
 Year: 1939
 Type: AUTOMOBILE REPAIRING

Name: SMITH & THORPE
 Year: 1944
 Type: AUTOMOBILE REPAIRING

**I97
 NNW
 1/8-1/4
 0.128 mi.
 674 ft.**

**LONG BEACH BLUEPRINT
 1435 DAISY AVE
 LONG BEACH, CA**

**UST U003660626
 N/A**

Site 5 of 5 in cluster I

**Relative:
 Lower**

LONG BEACH UST:
 Region: LONG BEACH
 Tank Code: Not reported
 Tank Test: Not reported
 Leak Test: Not reported

**Actual:
 14 ft.**

**L98
 North
 1/8-1/4
 0.131 mi.
 692 ft.**

**MAGNOLIA CLEANERS
 1421 MAGNOLIA AVE
 LONG BEACH, CA**

**EDR Historical Cleaners 1009144727
 N/A**

Site 1 of 3 in cluster L

**Relative:
 Lower**

EDR Historical Cleaners:
 Name: MAGNOLIA CLEANERS
 Year: 1952
 Type: CLEANERS AND DYERS

**Actual:
 18 ft.**

Name: MAGNOLIA CLEANERS
 Year: 1952
 Type: CLEANERS AND DYERS

**K99
 East
 1/8-1/4
 0.131 mi.
 694 ft.**

**SAILOR S MOBIL SERVICE
 202 E ANAHEIM ST
 LONG BEACH, CA**

**EDR Historical Auto Stations 1009015065
 N/A**

Site 3 of 8 in cluster K

**Relative:
 Higher**

EDR Historical Auto Stations:
 Name: LANE S MOBIL SERVICE
 Year: 1957
 Type: GASOLINE STATIONS

**Actual:
 40 ft.**

Name: LANE S MOBIL SERVICE
 Year: 1957
 Type: GASOLINE STATIONS

Name: SAILOR S MOBIL SERVICE

Map ID
 Direction
 Distance
 Elevation

MAP FINDINGS

Site

Database(s)

EDR ID Number
 EPA ID Number

SAILOR S MOBIL SERVICE (Continued)

1009015065

Year: 1963
 Type: GASOLINE STATIONS

**J100
 SSE
 1/8-1/4
 0.132 mi.
 699 ft.**

**PINE AVENUE LAUNDROMAT
 1144 PINE AVE
 LONG BEACH, CA
 Site 3 of 4 in cluster J**

EDR Historical Cleaners

**1009142304
 N/A**

**Relative:
 Higher
 Actual:
 41 ft.**

EDR Historical Cleaners:
 Name: PINE AVENUE LAUNDROMAT
 Year: 1957
 Type: LAUNDRIES SELF SERVE
 Name: PINE AVENUE LAUNDROMAT
 Year: 1957
 Type: LAUNDRIES SELF SERVE
 Name: PINE AVENUE LAUNDROMAT
 Year: 1963
 Type: LAUNDRIES SELF SERVE
 Name: PINE AVENUE LAUNDROMAT
 Year: 1963
 Type: LAUNDRIES SELF SERVE

**J101
 SSE
 1/8-1/4
 0.133 mi.
 700 ft.**

**REID A C MRS
 1143 PINE AV
 LONG BEACH, CA
 Site 4 of 4 in cluster J**

EDR Historical Cleaners

**1009142341
 N/A**

**Relative:
 Higher
 Actual:
 41 ft.**

EDR Historical Cleaners:
 Name: BOYD H M
 Year: 1939
 Type: CLOTHES PRESSERS AND CLEANERS
 Name: BOYD H M
 Year: 1939
 Type: CLOTHES PRESSERS AND CLEANERS
 Name: MILSAP H R
 Year: 1944
 Type: CLOTHES PRESSERS AND CLEANERS
 Name: MILLSAP H R
 Year: 1944
 Type: CLOTHES PRESSERS AND CLEANERS
 Name: REID A C MRS
 Year: 1948
 Type: CLOTHES PRESSERS AND CLEANERS
 Name: REID A C MRS
 Year: 1948
 Type: CLOTHES PRESSERS AND CLEANERS

Map ID
Direction
Distance
Elevation

MAP FINDINGS

Site

Database(s)

EDR ID Number
EPA ID Number

K102 **LONG BEACH BUICK CO** **EDR Historical Auto Stations** **1009050303**
East **206 E ANAHEIM ST** **N/A**
1/8-1/4 **LONG BEACH, CA**
0.144 mi.
761 ft. **Site 4 of 8 in cluster K**

Relative: EDR Historical Auto Stations:
Higher Name: LONG BEACH BUICK CO
 Year: 1935
Actual: Type: AUTOMOBILE REPAIRING
41 ft.

 Name: LONG BEACH BUICK CO
 Year: 1944
 Type: AUTOMOBILE REPAIRING

K103 **ELMORE T O** **EDR Historical Auto Stations** **1009049628**
East **200 E ANAHEIM** **N/A**
1/8-1/4 **LONG BEACH, CA**
0.145 mi.
766 ft. **Site 5 of 8 in cluster K**

Relative: EDR Historical Auto Stations:
Higher Name: ELMORE T O
 Year: 1939
Actual: Type: AUTOMOBILE REPAIRING
41 ft.

M104 **PURPLE HEARTS VETERANS** **UST** **U003660851**
ENE **1351 LOCUST AVE** **N/A**
1/8-1/4 **LONG BEACH, CA**
0.145 mi.
768 ft. **Site 1 of 13 in cluster M**

Relative: LONG BEACH UST:
Higher Region: LONG BEACH
 Tank Code: Not reported
Actual: Tank Test: Not reported
41 ft. Leak Test: Not reported

M105 **PURPLE HEART VETERANS GAR** **HIST CORTESE** **S104159970**
ENE **1351 LOCUST** **LUST** **N/A**
1/8-1/4 **LONG BEACH, CA 90813** **HAZNET**
0.145 mi.
768 ft. **Site 2 of 13 in cluster M**

Relative: CORTESE:
Higher Region: CORTESE
 Facility County Code: 19
Actual: Reg By: LTNKA
41 ft. Reg Id: 908130116

 LUST:
 Region: STATE
 Global Id: T0603701926
 Latitude: 33.783532
 Longitude: -118.191455
 Case Type: LUST Cleanup Site

Map ID
Direction
Distance
Elevation

MAP FINDINGS

Site

Database(s)

EDR ID Number
EPA ID Number

PURPLE HEART VETERANS GAR (Continued)

S104159970

Status: Completed - Case Closed
Status Date: 06/08/1992
Lead Agency: LONG BEACH/SIGNAL HILL, CITIES OF
Case Worker: CP
Local Agency: LONG BEACH/SIGNAL HILL, CITIES OF
RB Case Number: 908130116
LOC Case Number: Not reported
File Location: Not reported
Potential Media Affect: Other Groundwater (uses other than drinking water)
Potential Contaminants of Concern: Gasoline
Site History: Not reported

Click here to access the California GeoTracker records for this facility:

LUST:

Global Id: T0603701926
Contact Type: Regional Board Caseworker
Contact Name: YUE RONG
Organization Name: LOS ANGELES RWQCB (REGION 4)
Address: 320 W. 4TH ST., SUITE 200
City: Los Angeles
Email: yrong@waterboards.ca.gov
Phone Number: Not reported

Global Id: T0603701926
Contact Type: Local Agency Caseworker
Contact Name: CARMEN PIRO
Organization Name: LONG BEACH/SIGNAL HILL, CITIES OF
Address: 2525 GRAND AVE.
City: LONG BEACH
Email: carmen_piro@longbeach.gov
Phone Number: 5625704137

LUST:

Global Id: T0603701926
Action Type: Other
Date: 1950-01-01 00:00:00
Action: Leak Reported

LUST REG 4:

Region: 4
Regional Board: 04
County: Los Angeles
facid: 908130116
Status: Case Closed
Substance: Gasoline
Substance Quantity: Not reported
Local Case No: Not reported
Case Type: Groundwater
Abatement Method Used at the Site: Not reported
Global ID: T0603701926
W Global ID: Not reported
Staff: UNK
Local Agency: 19060
Cross Street: ANAHEIM
Enforcement Type: Not reported

Map ID
Direction
Distance
Elevation

MAP FINDINGS

Site

Database(s)

EDR ID Number
EPA ID Number

PURPLE HEART VETERANS GAR (Continued)

S104159970

Date Leak Discovered: Not reported
Date Leak First Reported: 5/29/1985
Date Leak Record Entered: 12/31/1986
Date Confirmation Began: Not reported
Date Leak Stopped: Not reported
Date Case Last Changed on Database: 6/19/1997
Date the Case was Closed: 6/8/1992
How Leak Discovered: Not reported
How Leak Stopped: Not reported
Cause of Leak: UNK
Leak Source: UNK
Operator: Not reported
Water System: Not reported
Well Name: Not reported
Approx. Dist To Production Well (ft): 13847.303847351002118083189829
Source of Cleanup Funding: UNK
Preliminary Site Assessment Workplan Submitted: Not reported
Preliminary Site Assessment Began: Not reported
Pollution Characterization Began: 6/17/1988
Remediation Plan Submitted: Not reported
Remedial Action Underway: Not reported
Post Remedial Action Monitoring Began: Not reported
Enforcement Action Date: Not reported
Historical Max MTBE Date: Not reported
Hist Max MTBE Conc in Groundwater: Not reported
Hist Max MTBE Conc in Soil: Not reported
Significant Interim Remedial Action Taken: Not reported
GW Qualifier: Not reported
Soil Qualifier: Not reported
Organization: Not reported
Owner Contact: Not reported
Responsible Party: PURPLE HEART VETERANS REHAB.
RP Address: 555 E. OCEAN BLVD., SUITE 225, LONG BEACH CA 90802
Program: LUST
Lat/Long: 33.7835406 / -1
Local Agency Staff: Not reported
Beneficial Use: Not reported
Priority: Not reported
Cleanup Fund Id: Not reported
Suspended: Not reported
Assigned Name: Not reported
Summary: LDP REQUESTED BY LONG BEACH FIRE DEPARTMENT IS INADEQUATE 6/19/97
LOCAL AGENCY CASE, VERIFIED CLOSED PER EH CASE CLOSED BY
LONG BEACH,DEPT. OF HEALTH & HUMAN SERVICES 06/19/97 RB LETTER SENT

HAZNET:

Year: 1997
Gepaid: CAL000015654
Contact: PURPLE HEART VET REH
Telephone: 0000000000
Mailing Name: Not reported
Mailing Address: 555 E OCEAN BLVD SUITE 225
Mailing City,St,Zip: LONG BEACH, CA 908020000
Gen County: Los Angeles
TSD EPA ID: CAD980887418
TSD County: 1
Waste Category: Waste oil and mixed oil

Map ID
Direction
Distance
Elevation

MAP FINDINGS

Site

Database(s)

EDR ID Number
EPA ID Number

PURPLE HEART VETERANS GAR (Continued)

S104159970

Disposal Method: R01
Tons: 2.5020
Facility County: Los Angeles

Year: 1996
Gepaid: CAL000015654
Contact: PURPLE HEART VET REH
Telephone: 0000000000
Mailing Name: Not reported
Mailing Address: 555 E OCEAN BLVD SUITE 225
Mailing City,St,Zip: LONG BEACH, CA 908020000
Gen County: Los Angeles
TSD EPA ID: CAD980887418
TSD County: 1
Waste Category: Waste oil and mixed oil
Disposal Method: R01
Tons: 1.9807
Facility County: Los Angeles

Year: 1995
Gepaid: CAL000015654
Contact: PURPLE HEART VET REH
Telephone: 0000000000
Mailing Name: Not reported
Mailing Address: 555 E OCEAN BLVD SUITE 225
Mailing City,St,Zip: LONG BEACH, CA 908020000
Gen County: Los Angeles
TSD EPA ID: CAD980887418
TSD County: 1
Waste Category: Waste oil and mixed oil
Disposal Method: R01
Tons: .5004
Facility County: Los Angeles

M106
ENE
1/8-1/4
0.145 mi.
768 ft.

PURPLE HEART VETERANS REHAB. S
1351 LOCUST AVE
LONG BEACH, CA 90813
Site 3 of 13 in cluster M

HIST UST **U001566317**
N/A

Relative:
Higher

HIST UST:
Region: STATE
Facility ID: 00000041385
Facility Type: Other
Other Type: TRUCK MAINT.
Total Tanks: 0002
Contact Name: Not reported
Telephone: 2134360569
Owner Name: PURPLE HEART VETERANS REHAB. S
Owner Address: 555 E. OCEAN BLVD.
Owner City,St,Zip: LONG BEACH, CA 90802

Actual:
41 ft.

Tank Num: 001
Container Num: 1
Year Installed: 1975
Tank Capacity: 00009970
Tank Used for: PRODUCT
Type of Fuel: REGULAR

Map ID
Direction
Distance
Elevation

MAP FINDINGS

Site

Database(s)

EDR ID Number
EPA ID Number

PURPLE HEART VETERANS REHAB. S (Continued)

U001566317

Tank Construction: Not reported
Leak Detection: None

Tank Num: 002
Container Num: 2
Year Installed: Not reported
Tank Capacity: 00000000
Tank Used for: WASTE
Type of Fuel: WASTE OIL
Tank Construction: Not reported
Leak Detection: None

**M107
ENE
1/8-1/4
0.145 mi.
768 ft.**

**DANE CARL AUTO SERV
1351 LOCUST AVE
LONG BEACH, CA**

**EDR Historical Auto Stations 1009015073
N/A**

Site 4 of 13 in cluster M

**Relative:
Higher**

EDR Historical Auto Stations:

Name: RICHMOND FRED AUTO SERVICE
Year: 1963
Type: AUTOMOBILE REPAIRING

**Actual:
41 ft.**

Name: DANE CARL AUTO SERV
Year: 1969
Type: AUTOMOBILE REPAIRING

Name: DANE CARL AUTO SERV
Year: 1969
Type: AUTOMOBILE REPAIRING

Name: DANE CARL AUTO SERV
Year: 1969
Type: AUTOMOBILE REPAIRING

**M108
ENE
1/8-1/4
0.146 mi.
773 ft.**

**PURPLE HEART VETERANS REHAB. S
1351 LOCUST AVE
LONG BEACH, CA 90802**

**CA FID UST S101618218
SWEEPS UST N/A**

Site 5 of 13 in cluster M

**Relative:
Higher**

CA FID UST:

Facility ID: 19000968
Regulated By: UTNKI
Regulated ID: 00041385
Cortese Code: Not reported
SIC Code: Not reported
Facility Phone: 2134328477
Mail To: Not reported
Mailing Address: 555 E OCEAN BLVD
Mailing Address 2: Not reported
Mailing City,St,Zip: LONG BEACH 90802
Contact: Not reported
Contact Phone: Not reported
DUNs Number: Not reported
NPDES Number: Not reported

**Actual:
41 ft.**

Map ID
Direction
Distance
Elevation

MAP FINDINGS

Site

Database(s)

EDR ID Number
EPA ID Number

PURPLE HEART VETERANS REHAB. S (Continued)

S101618218

EPA ID: Not reported
Comments: Not reported
Status: Inactive

SWEEPS UST:

Status: Not reported
Comp Number: 41385
Number: Not reported
Board Of Equalization: 44-013534
Ref Date: Not reported
Act Date: Not reported
Created Date: Not reported
Tank Status: Not reported
Owner Tank Id: Not reported
Swrcb Tank Id: 19-060-041385-000001
Actv Date: Not reported
Capacity: 10000
Tank Use: M.V. FUEL
Stg: PRODUCT
Content: REG UNLEADED
Number Of Tanks: 3

Status: Not reported
Comp Number: 41385
Number: Not reported
Board Of Equalization: 44-013534
Ref Date: Not reported
Act Date: Not reported
Created Date: Not reported
Tank Status: Not reported
Owner Tank Id: Not reported
Swrcb Tank Id: 19-060-041385-000002
Actv Date: Not reported
Capacity: 280
Tank Use: OIL
Stg: WASTE
Content: WASTE OIL
Number Of Tanks: Not reported

Status: Not reported
Comp Number: 41385
Number: Not reported
Board Of Equalization: 44-013534
Ref Date: Not reported
Act Date: Not reported
Created Date: Not reported
Tank Status: Not reported
Owner Tank Id: Not reported
Swrcb Tank Id: 19-060-041385-000003
Actv Date: Not reported
Capacity: 550
Tank Use: OIL
Stg: WASTE
Content: WASTE OIL
Number Of Tanks: Not reported

MAP FINDINGS

Map ID			EDR ID Number
Direction			EPA ID Number
Distance			
Elevation	Site	Database(s)	

M109	RICHMOND FRED AUTO SERVICE	EDR Historical Auto Stations	1009050507
ENE	1351 LOCUST		N/A
1/8-1/4	LONG BEACH, CA		
0.147 mi.			
778 ft.	Site 6 of 13 in cluster M		

Relative:	EDR Historical Auto Stations:		
Higher	Name:	RICHMOND FRED AUTO SERVICE	
	Year:	1957	
Actual:	Type:	AUTOMOBILE REPAIRING	
41 ft.			

K110		UST	U003919733
East	0205 E ANAHEIM ST		N/A
1/8-1/4	LONG BEACH, CA		
0.148 mi.			
781 ft.	Site 6 of 8 in cluster K		

Relative:	LONG BEACH UST:		
Higher	Region:	LONG BEACH	
	Tank Code:	Not reported	
Actual:	Tank Test:	Not reported	
41 ft.	Leak Test:	Not reported	

K111	RED S AUTOMOTIVE SERVICE	EDR Historical Auto Stations	1009049297
East	205 E ANAHEIM ST		N/A
1/8-1/4	LONG BEACH, CA		
0.148 mi.			
781 ft.	Site 7 of 8 in cluster K		

Relative:	EDR Historical Auto Stations:		
Higher	Name:	MORGAN MOTOR CO	
	Year:	1931	
Actual:	Type:	AUTOMOBILE REPAIRING	
41 ft.			
	Name:	LONG BEACH BUICK CO	
	Year:	1935	
	Type:	AUTOMOBILE REPAIRING	
	Name:	LONG BEACH BUICK CO	
	Year:	1944	
	Type:	AUTOMOBILE REPAIRING	
	Name:	RED S AUTOMOTIVE SERVICE	
	Year:	1969	
	Type:	AUTOMOBILE REPAIRING	
	Name:	RED S AUTOMOTIVE SERVICE	
	Year:	1969	
	Type:	AUTOMOBILE REPAIRING	

MAP FINDINGS

Map ID
 Direction
 Distance
 Elevation

Site

Database(s)

EDR ID Number
 EPA ID Number

K112 **LONG BEACH BUICK CO** **EDR Historical Auto Stations** **1009050304**
East **207 E ANAHEIM ST** **N/A**
1/8-1/4 **LONG BEACH, CA**
0.150 mi.
792 ft. **Site 8 of 8 in cluster K**

Relative: EDR Historical Auto Stations:
Higher Name: LONG BEACH BUICK CO
 Year: 1935
Actual: Type: AUTOMOBILE REPAIRING
41 ft.
 Name: LONG BEACH BUICK CO
 Year: 1944
 Type: AUTOMOBILE REPAIRING

L113 **PAULINE FASHION** **UST** **U003661005**
North **1429 MAGNOLIA AVE** **N/A**
1/8-1/4 **LONG BEACH, CA**
0.155 mi.
819 ft. **Site 2 of 3 in cluster L**

Relative: LONG BEACH UST:
Lower Region: LONG BEACH
 Tank Code: Not reported
Actual: Tank Test: Not reported
17 ft. Leak Test: Not reported

L114 **DIAMOND U PRODUCTS, INC** **HIST CORTESE** **S100273093**
North **1429 MAGNOLIA AVE** **LUST** **N/A**
1/8-1/4 **LONG BEACH, CA 90813**
0.155 mi.
819 ft. **Site 3 of 3 in cluster L**

Relative: CORTESE:
Lower Region: CORTESE
 Facility County Code: 19
Actual: Reg By: LTNKA
17 ft. Reg Id: 013191-01

LUST:
 Region: STATE
 Global Id: T0603700054
 Latitude: 33.7848846
 Longitude: -118.1981751
 Case Type: LUST Cleanup Site
 Status: Completed - Case Closed
 Status Date: 09/27/1996
 Lead Agency: LOS ANGELES RWQCB (REGION 4)
 Case Worker: YR
 Local Agency: LONG BEACH/SIGNAL HILL, CITIES OF
 RB Case Number: 013191-01
 LOC Case Number: Not reported
 File Location: Not reported
 Potential Media Affect: Aquifer used for drinking water supply
 Potential Contaminants of Concern: Other Solvent or Non-Petroleum Hydrocarbon
 Site History: Not reported

Map ID
Direction
Distance
Elevation

MAP FINDINGS

Site

Database(s)

EDR ID Number
EPA ID Number

DIAMOND U PRODUCTS, INC (Continued)

S100273093

[Click here to access the California GeoTracker records for this facility:](#)

LUST:

Global Id: T0603700054
Contact Type: Regional Board Caseworker
Contact Name: YUE RONG
Organization Name: LOS ANGELES RWQCB (REGION 4)
Address: 320 W. 4TH ST., SUITE 200
City: Los Angeles
Email: yrong@waterboards.ca.gov
Phone Number: Not reported

Global Id: T0603700054
Contact Type: Local Agency Caseworker
Contact Name: CARMEN PIRO
Organization Name: LONG BEACH/SIGNAL HILL, CITIES OF
Address: 2525 GRAND AVE.
City: LONG BEACH
Email: carmen_piro@longbeach.gov
Phone Number: 5625704137

LUST:

Global Id: T0603700054
Action Type: Other
Date: 1950-01-01 00:00:00
Action: Leak Reported

LUST REG 4:

Region: 4
Regional Board: 04
County: Los Angeles
facid: 013191-01
Status: Case Closed
Substance: Hydrocarbons
Substance Quantity: Not reported
Local Case No: Not reported
Case Type: Groundwater
Abatement Method Used at the Site: Not reported
Global ID: T0603700054
W Global ID: Not reported
Staff: UNK
Local Agency: 19060
Cross Street: Not reported
Enforcement Type: Not reported
Date Leak Discovered: Not reported
Date Leak First Reported: 1/18/1991
Date Leak Record Entered: 1/31/1991
Date Confirmation Began: Not reported
Date Leak Stopped: Not reported
Date Case Last Changed on Database: 12/17/1996
Date the Case was Closed: 9/27/1996
How Leak Discovered: Not reported
How Leak Stopped: Not reported
Cause of Leak: UNK
Leak Source: UNK

Map ID
Direction
Distance
Elevation

MAP FINDINGS

Site

Database(s)

EDR ID Number
EPA ID Number

DIAMOND U PRODUCTS, INC (Continued)

S100273093

Operator: Not reported
Water System: Not reported
Well Name: Not reported
Approx. Dist To Production Well (ft): 15008.338259757362819006984404
Source of Cleanup Funding: UNK
Preliminary Site Assessment Workplan Submitted: Not reported
Preliminary Site Assessment Began: 1/28/1991
Pollution Characterization Began: Not reported
Remediation Plan Submitted: Not reported
Remedial Action Underway: Not reported
Post Remedial Action Monitoring Began: Not reported
Enforcement Action Date: Not reported
Historical Max MTBE Date: Not reported
Hist Max MTBE Conc in Groundwater: Not reported
Hist Max MTBE Conc in Soil: Not reported
Significant Interim Remedial Action Taken: Not reported
GW Qualifier: Not reported
Soil Qualifier: Not reported
Organization: Not reported
Owner Contact: Not reported
Responsible Party: DIAMOND-U PRODUCTS, INC.
RP Address: 1429 MAGNOLIA AVE., LONG BEACH CA 90813
Program: LUST
Lat/Long: 33.7848846 / -1
Local Agency Staff: Not reported
Beneficial Use: Not reported
Priority: Not reported
Cleanup Fund Id: Not reported
Suspended: Not reported
Assigned Name: Not reported
Summary: IF THIS IS A SOILS CASE, WHY GRNDWTR MONITORING?

M115
East
1/8-1/4
0.164 mi.
865 ft.

EDDY S
218 E ANAHEIM ST
LONG BEACH, CA
Site 7 of 13 in cluster M

EDR Historical Auto Stations **1009016672**
N/A

Relative:
Higher
Actual:
41 ft.

EDR Historical Auto Stations:
Name: EDDY S
Year: 1952
Type: AUTOMOBILE REPAIRING
Name: EDDY S
Year: 1952
Type: AUTOMOBILE REPAIRING

Map ID
Direction
Distance
Elevation

MAP FINDINGS

Site

Database(s)

EDR ID Number
EPA ID Number

M116
East
1/8-1/4
0.167 mi.
881 ft.

BEAR HERB
220 E ANAHEIM ST
LONG BEACH, CA
Site 8 of 13 in cluster M

EDR Historical Auto Stations **1009050542**
N/A

Relative:
Higher

EDR Historical Auto Stations:

Name: BEAR HERB
Year: 1944
Type: AUTOMOBILE REPAIRING

Actual:
41 ft.

Name: BEAR HERB
Year: 1948
Type: AUTOMOBILE MOTOR REBUILDING

Name: BEAR HERB
Year: 1948
Type: AUTOMOBILE GARAGES

Name: BEAR HERB
Year: 1948
Type: AUTOMOBILE GARAGES

Name: BEAR HERB
Year: 1948
Type: AUTOMOBILE MOTOR REBUILDING

N117
WNW
1/8-1/4
0.167 mi.
883 ft.

NOVA TECHNO CORPORATION
1368 OREGON ST
LONG BEACH, CA 90813
Site 1 of 6 in cluster N

SLIC **S106483765**
N/A

Relative:
Lower

SLIC:

Region: STATE
Facility Status: Completed - Case Closed
Status Date: 10/23/2003
Global Id: SL184691452
Lead Agency: LOS ANGELES RWQCB (REGION 4)
Lead Agency Case Number: Not reported
Latitude: 33.8038112212478
Longitude: -118.164083698727
Case Type: Cleanup Program Site
Case Worker: RE
Local Agency: Not reported
RB Case Number: 0624
File Location: Not reported
Potential Media Affected: Not reported
Potential Contaminants of Concern: Not reported
Site History: Not reported

Actual:
11 ft.

[Click here to access the California GeoTracker records for this facility:](#)

MAP FINDINGS

Map ID
 Direction
 Distance
 Elevation

Site

Database(s)

EDR ID Number
 EPA ID Number

N118 **NOVA TECHNO CORP**
WNW **1368 OREGON AVE**
1/8-1/4 **LONG BEACH, CA**
0.167 mi.
883 ft. **Site 2 of 6 in cluster N**

CA FID UST **1000143314**
SLIC **N/A**
UST
HIST UST
HAZNET

Relative:
Lower

CA FID UST:
 Facility ID: 19029718
 Regulated By: UTNKA
 Regulated ID: 00006617
 Cortese Code: Not reported
 SIC Code: Not reported
 Facility Phone: 2135992497
 Mail To: Not reported
 Mailing Address: 1368 OREGON AVE
 Mailing Address 2: Not reported
 Mailing City,St,Zip: LONG BEACH 90813
 Contact: Not reported
 Contact Phone: Not reported
 DUNS Number: Not reported
 NPDES Number: Not reported
 EPA ID: Not reported
 Comments: Not reported
 Status: Active

Actual:
11 ft.

SLIC:
 Region: 4
 Facility Status: No further action required
 SLIC: 0624
 Substance: Cr
 Staff: RE

LONG BEACH UST:
 Region: LONG BEACH
 Tank Code: Not reported
 Tank Test: Not reported
 Leak Test: Not reported

HIST UST:
 Region: STATE
 Facility ID: 00000006617
 Facility Type: Other
 Other Type: CHROME PLATING
 Total Tanks: 0003
 Contact Name: SAM P. PONZIO,
 Telephone: 2135992497
 Owner Name: NOVA TECHNO CORPORATION
 Owner Address: 1368 OREGON AVE.
 Owner City,St,Zip: LONG BEACH, CA 90813

Tank Num: 001
 Container Num: 1
 Year Installed: 1974
 Tank Capacity: 00002000
 Tank Used for: PRODUCT
 Type of Fuel: Not reported
 Tank Construction: 1/4" inches
 Leak Detection: Visual

Map ID
Direction
Distance
Elevation

MAP FINDINGS

Site

Database(s)

EDR ID Number
EPA ID Number

NOVA TECHNO CORP (Continued)

1000143314

Tank Num: 002
Container Num: 2
Year Installed: 1978
Tank Capacity: 00000800
Tank Used for: PRODUCT
Type of Fuel: Not reported
Tank Construction: 1/4" inches
Leak Detection: Visual

Tank Num: 003
Container Num: 3
Year Installed: 1972
Tank Capacity: 00002000
Tank Used for: WASTE
Type of Fuel: Not reported
Tank Construction: 6 inches
Leak Detection: Visual

HAZNET:

Year: 1998
Gepaid: CAD066662503
Contact: NOVA TECHNO CORPORATION
Telephone: 5625992497
Mailing Name: Not reported
Mailing Address: 1368 OREGON AVE
Mailing City,St,Zip: LONG BEACH, CA 908131425
Gen County: Los Angeles
TSD EPA ID: CAT080033681
TSD County: Los Angeles
Waste Category: Other inorganic solid waste
Disposal Method: D99
Tons: 1.0928
Facility County: Los Angeles

Year: 1998
Gepaid: CAD066662503
Contact: NOVA TECHNO CORPORATION
Telephone: 5625992497
Mailing Name: Not reported
Mailing Address: 1368 OREGON AVE
Mailing City,St,Zip: LONG BEACH, CA 908131425
Gen County: Los Angeles
TSD EPA ID: CAT080033681
TSD County: Los Angeles
Waste Category: Liquids with chromium (VI) >= 500 Mg./L
Disposal Method: D99
Tons: .2500
Facility County: Los Angeles

Year: 1997
Gepaid: CAD066662503
Contact: NOVA TECHNO CORPORATION
Telephone: 5625992497
Mailing Name: Not reported
Mailing Address: 1368 OREGON AVE
Mailing City,St,Zip: LONG BEACH, CA 908131425
Gen County: Los Angeles

Map ID
Direction
Distance
Elevation

MAP FINDINGS

Site

Database(s)

EDR ID Number
EPA ID Number

NOVA TECHNO CORP (Continued)

1000143314

TSD EPA ID: CAD050806850
TSD County: Los Angeles
Waste Category: Other inorganic solid waste
Disposal Method: H01
Tons: 1.0535
Facility County: Los Angeles

Year: 1997
Gepaid: CAD066662503
Contact: NOVA TECHNO CORPORATION
Telephone: 5625992497
Mailing Name: Not reported
Mailing Address: 1368 OREGON AVE
Mailing City,St,Zip: LONG BEACH, CA 908131425
Gen County: Los Angeles
TSD EPA ID: CAD097030993
TSD County: Los Angeles
Waste Category: Other inorganic solid waste
Disposal Method: D99
Tons: .8428
Facility County: Los Angeles

Year: 1997
Gepaid: CAD066662503
Contact: NOVA TECHNO CORPORATION
Telephone: 5625992497
Mailing Name: Not reported
Mailing Address: 1368 OREGON AVE
Mailing City,St,Zip: LONG BEACH, CA 908131425
Gen County: Los Angeles
TSD EPA ID: CAD097030993
TSD County: Los Angeles
Waste Category: Liquids with pH <= 2 with metals
Disposal Method: R01
Tons: 15.4290
Facility County: Los Angeles

[Click this hyperlink](#) while viewing on your computer to access
13 additional CA_HAZNET: record(s) in the EDR Site Report.

N119
WNW
1/8-1/4
0.167 mi.
883 ft.

NOVA TECHNO CORPORATION
1368 OREGON AVENUE
LONG BEACH, CA 90058
Site 3 of 6 in cluster N

RCRA-LQG 1007198916
CAD066662503

Relative:
Lower

RCRA-LQG:
Date form received by agency:03/04/1999
Facility name: NOVA TECHNO CORPORATION
Facility address: 1368 OREGON AVENUE
LONG BEACH, CA 90058
EPA ID: CAD066662503
Contact: AMY PONZIO
Contact address: Not reported
Not reported
Contact country: Not reported
Contact telephone: (562) 599-2497
Contact email: Not reported

Actual:
11 ft.

Map ID
 Direction
 Distance
 Elevation

MAP FINDINGS

Site

Database(s)

EDR ID Number
 EPA ID Number

NOVA TECHNO CORPORATION (Continued)

1007198916

EPA Region: 09
 Classification: Large Quantity Generator
 Description: Handler: generates 1,000 kg or more of hazardous waste during any calendar month; or generates more than 1 kg of acutely hazardous waste during any calendar month; or generates more than 100 kg of any residue or contaminated soil, waste or other debris resulting from the cleanup of a spill, into or on any land or water, of acutely hazardous waste during any calendar month; or generates 1 kg or less of acutely hazardous waste during any calendar month, and accumulates more than 1 kg of acutely hazardous waste at any time; or generates 100 kg or less of any residue or contaminated soil, waste or other debris resulting from the cleanup of a spill, into or on any land or water, of acutely hazardous waste during any calendar month, and accumulates more than 100 kg of that material at any time

Handler Activities Summary:

U.S. importer of hazardous waste: No
 Mixed waste (haz. and radioactive): No
 Recycler of hazardous waste: No
 Transporter of hazardous waste: No
 Treater, storer or disposer of HW: No
 Underground injection activity: No
 On-site burner exemption: No
 Furnace exemption: No
 Used oil fuel burner: No
 Used oil processor: No
 User oil refiner: No
 Used oil fuel marketer to burner: No
 Used oil Specification marketer: No
 Used oil transfer facility: No
 Used oil transporter: No

Violation Status: No violations found

**N120
 WNW
 1/8-1/4
 0.167 mi.
 883 ft.**

**NOVA TECHNO CORPORATION
 1368 OREGON AVE
 LONG BEACH, CA 90813**

**SWEEPS UST 1007248783
 N/A**

Site 4 of 6 in cluster N

**Relative:
 Lower**

SWEEPS UST:
 Status: A
 Comp Number: 6617
 Number: 9
 Board Of Equalization: 44-013367
 Ref Date: 07-01-85
 Act Date: Not reported
 Created Date: 02-29-88
 Tank Status: A
 Owner Tank Id: 1
 Swrcb Tank Id: 19-060-006617-000001
 Actv Date: 07-01-85
 Capacity: 2000
 Tank Use: UNKNOWN
 Stg: P
 Content: Not reported
 Number Of Tanks: 2

**Actual:
 11 ft.**

Map ID
Direction
Distance
Elevation

MAP FINDINGS

Site

Database(s)

EDR ID Number
EPA ID Number

NOVA TECHNO CORPORATION (Continued)

1007248783

Status: A
Comp Number: 6617
Number: 9
Board Of Equalization: 44-013367
Ref Date: 07-01-85
Act Date: Not reported
Created Date: 02-29-88
Tank Status: A
Owner Tank Id: 2
Swrcb Tank Id: 19-060-006617-000002
Actv Date: 07-01-85
Capacity: 800
Tank Use: UNKNOWN
Stg: P
Content: Not reported
Number Of Tanks: Not reported

**M121
ENE
1/8-1/4
0.170 mi.
896 ft.**

**RE NU CLEANERS
200 E 14TH ST
LONG BEACH, CA
Site 9 of 13 in cluster M**

**EDR Historical Cleaners 1009142538
N/A**

**Relative:
Higher
Actual:
40 ft.**

EDR Historical Cleaners:
Name: RE NU CLEANERS
Year: 1952
Type: CLEANERS AND DYERS
Name: RE NU CLEANERS
Year: 1952
Type: CLEANERS AND DYERS
Name: RE NU CLEANERS
Year: 1957
Type: CALIF CLEANERS AND DYERS
Name: RE NU CLEANERS
Year: 1957
Type: CALIF CLEANERS AND DYERS

**O122
NNW
1/8-1/4
0.170 mi.
896 ft.**

**1450 DAISY AVE
LONG BEACH, CA
Site 1 of 3 in cluster O**

**UST U003919946
N/A**

**Relative:
Lower
Actual:
13 ft.**

LONG BEACH UST:
Region: LONG BEACH
Tank Code: Not reported
Tank Test: Not reported
Leak Test: Not reported

MAP FINDINGS

Map ID
Direction
Distance
Elevation

Site

Database(s)

EDR ID Number
EPA ID Number

O123
NNW
1/8-1/4
0.170 mi.
898 ft.

SPICK & SPAN LAUNDRY
609 COWLES
LONG BEACH, CA

EDR Historical Cleaners

1009161472
N/A

Site 2 of 3 in cluster O

Relative:
Lower

EDR Historical Cleaners:
Name: SPICK & SPAN LAUNDRY
Year: 1924
Type: LAUNDRIES

Actual:
13 ft.

124
North
1/8-1/4
0.170 mi.
898 ft.

WASHINGTON MIDDLE SCHOOL
1450 CEDAR AVE
LONG BEACH, CA 90813

RCRA-SQG
FINDS
HAZNET

1000231546
CAD981419427

Relative:
Lower

RCRA-SQG:
Date form received by agency: 02/25/2002
Facility name: WASHINGTON MIDDLE SCHOOL
Facility address: 1450 CEDAR AVE
LONG BEACH, CA 90813
EPA ID: CAD981419427
Mailing address: 2425 WEBSTER AVE
LONG BEACH, CA 90810
Contact: JOSEPH F RASCH
Contact address: Not reported
Not reported
Contact country: Not reported
Contact telephone: (562) 997-7501
Telephone ext.: 7501
Contact email: Not reported
EPA Region: 09
Classification: Small Small Quantity Generator
Description: Handler: generates more than 100 and less than 1000 kg of hazardous waste during any calendar month and accumulates less than 6000 kg of hazardous waste at any time; or generates 100 kg or less of hazardous waste during any calendar month, and accumulates more than 1000 kg of hazardous waste at any time

Actual:
32 ft.

Handler Activities Summary:

U.S. importer of hazardous waste: No
Mixed waste (haz. and radioactive): No
Recycler of hazardous waste: No
Transporter of hazardous waste: No
Treater, storer or disposer of HW: No
Underground injection activity: No
On-site burner exemption: No
Furnace exemption: No
Used oil fuel burner: No
Used oil processor: No
User oil refiner: No
Used oil fuel marketer to burner: No
Used oil Specification marketer: No
Used oil transfer facility: No
Used oil transporter: No

Historical Generators:

Date form received by agency: 02/25/2002

Map ID
Direction
Distance
Elevation

MAP FINDINGS

Site

Database(s)

EDR ID Number
EPA ID Number

WASHINGTON MIDDLE SCHOOL (Continued)

1000231546

Facility name: WASHINGTON MIDDLE SCHOOL
Classification: Large Quantity Generator

Date form received by agency: 09/01/1996

Facility name: WASHINGTON MIDDLE SCHOOL
Site name: LONG BEACH USD WASHINGTON JR HIGH
Classification: Small Quantity Generator

Date form received by agency: 06/16/1986

Facility name: WASHINGTON MIDDLE SCHOOL
Site name: LONG BEACH USD WASHINGTON JR HIGH
Classification: Large Quantity Generator

Violation Status: No violations found

FINDS:

Registry ID: 110002699367

Environmental Interest/Information System

NCES (National Center for Education Statistics) is the primary federal entity for collecting and analyzing data related to education in the United States and other nations and the institute of education sciences.

California Hazardous Waste Tracking System - Datamart (HWTS-DATAMART) provides California with information on hazardous waste shipments for generators, transporters, and treatment, storage, and disposal facilities.

RCRAInfo is a national information system that supports the Resource Conservation and Recovery Act (RCRA) program through the tracking of events and activities related to facilities that generate, transport, and treat, store, or dispose of hazardous waste. RCRAInfo allows RCRA program staff to track the notification, permit, compliance, and corrective action activities required under RCRA.

HAZNET:

Year: 2010
Gepaid: CAD981419427
Contact: LUAY QTAISH/E.H.S MANAGER
Telephone: 5629977517
Mailing Name: Not reported
Mailing Address: 2425 WEBSTER AVE
Mailing City, St, Zip: LONG BEACH, CA 908103204
Gen County: Not reported
TSD EPA ID: CAD028409019
TSD County: Not reported
Waste Category: Unspecified oil-containing waste
Disposal Method: DISCHARGE TO SEWER/POTW OR NPDES(WITH PRIOR STORAGE--WITH OR WITHOUT TREATMENT)
Tons: 0.27105
Facility County: Los Angeles

Year: 2009
Gepaid: CAD981419427

Map ID
Direction
Distance
Elevation

MAP FINDINGS

Site

Database(s)

EDR ID Number
EPA ID Number

WASHINGTON MIDDLE SCHOOL (Continued)

1000231546

Contact: LUAY QTAISH/E.H.S MANAGER
Telephone: 5629977517
Mailing Name: Not reported
Mailing Address: 2425 WEBSTER AVE
Mailing City,St,Zip: LONG BEACH, CA 908103204
Gen County: Los Angeles
TSD EPA ID: CAT000646117
TSD County: Kings
Waste Category: Other inorganic solid waste
Disposal Method: LANDFILL OR SURFACE IMPOUNDMENT THAT WILL BE CLOSED AS LANDFILL(TO INCLUDE ON-SITE TREATMENT AND/OR STABILIZATION)
Tons: 2.5284
Facility County: Los Angeles

Year: 2008
Gepaid: CAD981419427
Contact: LUAY QTAISH/E.H.S MANAGER
Telephone: 5629977517
Mailing Name: Not reported
Mailing Address: 2425 WEBSTER AVE
Mailing City,St,Zip: LONG BEACH, CA 908103204
Gen County: Los Angeles
TSD EPA ID: CAD028409019
TSD County: Los Angeles
Waste Category: Unspecified oil-containing waste
Disposal Method: STORAGE, BULKING, AND/OR TRANSFER OFF SITE--NO TREATMENT/RECOVERY (H010-H129) OR (H131-H135)
Tons: 0.015
Facility County: Los Angeles

Year: 2008
Gepaid: CAD981419427
Contact: LUAY QTAISH/E.H.S MANAGER
Telephone: 5629977517
Mailing Name: Not reported
Mailing Address: 2425 WEBSTER AVE
Mailing City,St,Zip: LONG BEACH, CA 908103204
Gen County: Los Angeles
TSD EPA ID: CAD028409019
TSD County: Los Angeles
Waste Category: Waste oil and mixed oil
Disposal Method: FUEL BLENDING PRIOR TO ENERGY RECOVERY AT ANOTHER SITE
Tons: 0.57
Facility County: Los Angeles

Year: 2007
Gepaid: CAD981419427
Contact: LUAY QTAISH/E.H.S MANAGER
Telephone: 5629977517
Mailing Name: Not reported
Mailing Address: 2425 WEBSTER AVE
Mailing City,St,Zip: LONG BEACH, CA 908103204
Gen County: Los Angeles
TSD EPA ID: CAD028409019
TSD County: Los Angeles
Waste Category: Laboratory waste chemicals
Disposal Method: STORAGE, BULKING, AND/OR TRANSFER OFF SITE--NO TREATMENT/RECOVERY

Map ID
Direction
Distance
Elevation

MAP FINDINGS

Site

Database(s)

EDR ID Number
EPA ID Number

WASHINGTON MIDDLE SCHOOL (Continued)

1000231546

(H010-H129) OR (H131-H135)
Tons: 0.01
Facility County: Los Angeles

[Click this hyperlink](#) while viewing on your computer to access
2 additional CA_HAZNET: record(s) in the EDR Site Report.

M125
East
1/8-1/4
0.170 mi.
899 ft.

MELONE H O CORP
222 E ANAHEIM ST
LONG BEACH, CA

EDR Historical Auto Stations **1009050306**
N/A

Site 10 of 13 in cluster M

Relative:
Higher

EDR Historical Auto Stations:

Name: TASSEL & WELLER
Year: 1931

Actual:
41 ft.

Type: AUTOMOBILE REPAIRING

Name: MELONE H O CORP
Year: 1935
Type: AUTOMOBILE REPAIRING

M126
East
1/8-1/4
0.170 mi.
899 ft.

0222 E ANAHEIM ST
LONG BEACH, CA

UST **U003919734**
N/A

Site 11 of 13 in cluster M

Relative:
Higher

LONG BEACH UST:

Region: LONG BEACH
Tank Code: Not reported

Actual:
41 ft.

Tank Test: Not reported
Leak Test: Not reported

M127
East
1/8-1/4
0.175 mi.
923 ft.

KENNEDY COACHWORKS INC.
233 EAST ANAHEIM ST
LONG BEACH, CA 90813

RCRA-SQG **1000312234**
FINDS **CAD981407208**

Site 12 of 13 in cluster M

Relative:
Higher

RCRA-SQG:

Date form received by agency: 05/06/1986
Facility name: KENNEDY COACHWORKS INC.

Actual:
41 ft.

Facility address: 233 EAST ANAHEIM ST
LONG BEACH, CA 90813

EPA ID: CAD981407208
Mailing address: 233 E ANAHEIM ST
LONG BEACH, CA 90813

Contact: ENVIRONMENTAL MANAGER
Contact address: 233 EAST ANAHEIM ST
LONG BEACH, CA 90813

Contact country: US
Contact telephone: (213) 591-0553
Contact email: Not reported
EPA Region: 09

Map ID
Direction
Distance
Elevation

MAP FINDINGS

Site

Database(s)

EDR ID Number
EPA ID Number

KENNEDY COACHWORKS INC. (Continued)

1000312234

Classification: Small Small Quantity Generator
Description: Handler: generates more than 100 and less than 1000 kg of hazardous waste during any calendar month and accumulates less than 6000 kg of hazardous waste at any time; or generates 100 kg or less of hazardous waste during any calendar month, and accumulates more than 1000 kg of hazardous waste at any time

Owner/Operator Summary:

Owner/operator name: TED W KENNEDY
Owner/operator address: NOT REQUIRED
NOT REQUIRED, ME 99999
Owner/operator country: Not reported
Owner/operator telephone: (415) 555-1212
Legal status: Private
Owner/Operator Type: Owner
Owner/Op start date: Not reported
Owner/Op end date: Not reported

Owner/operator name: NOT REQUIRED
Owner/operator address: NOT REQUIRED
NOT REQUIRED, ME 99999

Owner/operator country: Not reported
Owner/operator telephone: (415) 555-1212
Legal status: Private
Owner/Operator Type: Operator
Owner/Op start date: Not reported
Owner/Op end date: Not reported

Handler Activities Summary:

U.S. importer of hazardous waste: No
Mixed waste (haz. and radioactive): No
Recycler of hazardous waste: No
Transporter of hazardous waste: No
Treater, storer or disposer of HW: No
Underground injection activity: No
On-site burner exemption: No
Furnace exemption: No
Used oil fuel burner: No
Used oil processor: No
User oil refiner: No
Used oil fuel marketer to burner: No
Used oil Specification marketer: No
Used oil transfer facility: No
Used oil transporter: No

Violation Status: No violations found

FINDS:

Registry ID: 110002697252

Environmental Interest/Information System

RCRAInfo is a national information system that supports the Resource Conservation and Recovery Act (RCRA) program through the tracking of events and activities related to facilities that generate, transport, and treat, store, or dispose of hazardous waste. RCRAInfo allows RCRA program staff to track the notification, permit, compliance, and

Map ID
Direction
Distance
Elevation

MAP FINDINGS

Site

Database(s)

EDR ID Number
EPA ID Number

KENNEDY COACHWORKS INC. (Continued)

1000312234

corrective action activities required under RCRA.

M128
East
1/8-1/4
0.175 mi.
923 ft.

COLOR WORLD
0233 E ANAHEIM ST
LONG BEACH, CA
Site 13 of 13 in cluster M

UST **U003660129**
HAZNET **N/A**

Relative:
Higher

LONG BEACH UST:
Region: LONG BEACH
Tank Code: Not reported
Tank Test: Not reported
Leak Test: Not reported

Actual:
41 ft.

HAZNET:

Year: 2003
Gepaid: CAL000143408
Contact: IRMA NAVARRO
Telephone: 5605911382
Mailing Name: Not reported
Mailing Address: 233 E ANAHEIM ST
Mailing City,St,Zip: LONG BEACH, CA 908130000
Gen County: Los Angeles
TSD EPA ID: CAT000613893
TSD County: Los Angeles
Waste Category: Not reported
Disposal Method: H01
Tons: Not reported
Facility County: Los Angeles

Year: 2003
Gepaid: CAL000143408
Contact: IRMA NAVARRO
Telephone: 5605911382
Mailing Name: Not reported
Mailing Address: 233 E ANAHEIM ST
Mailing City,St,Zip: LONG BEACH, CA 908130000
Gen County: Los Angeles
TSD EPA ID: CAT000613893
TSD County: Los Angeles
Waste Category: Oxygenated solvents (acetone, butanol, ethyl acetate, etc.)
Disposal Method: H01
Tons: 0.17
Facility County: Los Angeles

Year: 2002
Gepaid: CAL000143408
Contact: JUAN MENDEZ, OWNER
Telephone: --
Mailing Name: Not reported
Mailing Address: 233 E ANAHEIM ST
Mailing City,St,Zip: LONG BEACH, CA 908130000
Gen County: Los Angeles
TSD EPA ID: Not reported
TSD County: Los Angeles
Waste Category: Oxygenated solvents (acetone, butanol, ethyl acetate, etc.)

Map ID
Direction
Distance
Elevation

MAP FINDINGS

Site

Database(s)

EDR ID Number
EPA ID Number

COLOR WORLD (Continued)

U003660129

Disposal Method: H01
Tons: 0.02
Facility County: Not reported

Year: 2002
Gepaid: CAL000143408
Contact: JUAN MENDEZ, OWNER
Telephone: --
Mailing Name: Not reported
Mailing Address: 233 E ANAHEIM ST
Mailing City,St,Zip: LONG BEACH, CA 908130000
Gen County: Los Angeles
TSD EPA ID: Not reported
TSD County: Orange
Waste Category: Not reported
Disposal Method: H01
Tons: Not reported
Facility County: Not reported

Year: 2002
Gepaid: CAL000143408
Contact: JUAN MENDEZ, OWNER
Telephone: --
Mailing Name: Not reported
Mailing Address: 233 E ANAHEIM ST
Mailing City,St,Zip: LONG BEACH, CA 908130000
Gen County: Los Angeles
TSD EPA ID: Not reported
TSD County: Orange
Waste Category: Oxygenated solvents (acetone, butanol, ethyl acetate, etc.)
Disposal Method: H01
Tons: 0.18
Facility County: Not reported

[Click this hyperlink](#) while viewing on your computer to access
8 additional CA_HAZNET: record(s) in the EDR Site Report.

P129
SSE
1/8-1/4
0.179 mi.
946 ft.

BOYD H M
1085 PINE AVE
LONG BEACH, CA
Site 1 of 3 in cluster P

EDR Historical Cleaners **1009144719**
N/A

Relative:
Higher

EDR Historical Cleaners:
Name: BOYD H M
Year: 1935
Type: CLOTHES PRESSERS AND CLEANERS

Actual:
41 ft.

Map ID
Direction
Distance
Elevation

MAP FINDINGS

Site

Database(s)

EDR ID Number
EPA ID Number

130
West
1/8-1/4
0.185 mi.
978 ft.

ELLIS PAINT CO
1200 OREGON AVE
LONG BEACH, CA 90813

RCRA-SQG 1000455513
FINDS CAD982495038
HAZNET

Relative:
Lower

RCRA-SQG:

Date form received by agency: 07/16/1990
Facility name: ELLIS PAINT CO
Facility address: 1200 OREGON AVE
LONG BEACH, CA 90813
EPA ID: CAD982495038
Mailing address: OREGON AVE
LONG BEACH, CA 90813
Contact: ENVIRONMENTAL MANAGER
Contact address: 1200 OREGON AVE
LONG BEACH, CA 90813
Contact country: US
Contact telephone: (213) 486-8225
Contact email: Not reported
EPA Region: 09
Classification: Small Small Quantity Generator
Description: Handler: generates more than 100 and less than 1000 kg of hazardous waste during any calendar month and accumulates less than 6000 kg of hazardous waste at any time; or generates 100 kg or less of hazardous waste during any calendar month, and accumulates more than 1000 kg of hazardous waste at any time

Actual:
12 ft.

Owner/Operator Summary:

Owner/operator name: ROBERT O BERG
Owner/operator address: NOT REQUIRED
NOT REQUIRED, ME 99999
Owner/operator country: Not reported
Owner/operator telephone: (415) 555-1212
Legal status: Private
Owner/Operator Type: Owner
Owner/Op start date: Not reported
Owner/Op end date: Not reported

Owner/operator name: NOT REQUIRED
Owner/operator address: NOT REQUIRED
NOT REQUIRED, ME 99999
Owner/operator country: Not reported
Owner/operator telephone: (415) 555-1212
Legal status: Private
Owner/Operator Type: Operator
Owner/Op start date: Not reported
Owner/Op end date: Not reported

Handler Activities Summary:

U.S. importer of hazardous waste: No
Mixed waste (haz. and radioactive): No
Recycler of hazardous waste: No
Transporter of hazardous waste: No
Treater, storer or disposer of HW: No
Underground injection activity: No
On-site burner exemption: No
Furnace exemption: No

Map ID
Direction
Distance
Elevation

MAP FINDINGS

Site

Database(s)

EDR ID Number
EPA ID Number

ELLIS PAINT CO (Continued)

1000455513

Used oil fuel burner: No
Used oil processor: No
User oil refiner: No
Used oil fuel marketer to burner: No
Used oil Specification marketer: No
Used oil transfer facility: No
Used oil transporter: No

Violation Status: No violations found

FINDS:

Registry ID: 110002831071

Environmental Interest/Information System

RCRAInfo is a national information system that supports the Resource Conservation and Recovery Act (RCRA) program through the tracking of events and activities related to facilities that generate, transport, and treat, store, or dispose of hazardous waste. RCRAInfo allows RCRA program staff to track the notification, permit, compliance, and corrective action activities required under RCRA.

HAZNET:

Year: 2002
Gepaid: CAD982495038
Contact: CHUCK TROMBOLD/DIRECTOR EH&S
Telephone: 3232618114
Mailing Name: Not reported
Mailing Address: 3150 E PICO BLVD
Mailing City,St,Zip: LOS ANGELES, CA 900230000
Gen County: Los Angeles
TSD EPA ID: Not reported
TSD County: Los Angeles
Waste Category: Other organic solids
Disposal Method: H01
Tons: 0.06
Facility County: Not reported

Year: 2002
Gepaid: CAD982495038
Contact: CHUCK TROMBOLD/DIRECTOR EH&S
Telephone: 3232618114
Mailing Name: Not reported
Mailing Address: 3150 E PICO BLVD
Mailing City,St,Zip: LOS ANGELES, CA 900230000
Gen County: Los Angeles
TSD EPA ID: Not reported
TSD County: Los Angeles
Waste Category: Aqueous solution with total organic residues 10 percent or more
Disposal Method: R01
Tons: 0.05
Facility County: Not reported

Year: 2002
Gepaid: CAD982495038
Contact: CHUCK TROMBOLD/DIRECTOR EH&S

Map ID
Direction
Distance
Elevation

MAP FINDINGS

Site

Database(s)

EDR ID Number
EPA ID Number

ELLIS PAINT CO (Continued)

1000455513

Telephone: 3232618114
Mailing Name: Not reported
Mailing Address: 3150 E PICO BLVD
Mailing City,St,Zip: LOS ANGELES, CA 900230000
Gen County: Los Angeles
TSD EPA ID: Not reported
TSD County: Los Angeles
Waste Category: Unspecified solvent mixture
Disposal Method: R01
Tons: 0.77
Facility County: Not reported

Year: 2001
Gepaid: CAD982495038
Contact: CHUCK TROMBOLD/DIRECTOR EH&S
Telephone: 3232618114
Mailing Name: Not reported
Mailing Address: 3150 E PICO BLVD
Mailing City,St,Zip: LOS ANGELES, CA 900230000
Gen County: Los Angeles
TSD EPA ID: Not reported
TSD County: Los Angeles
Waste Category: Unspecified solvent mixture
Disposal Method: Not reported
Tons: 0.2
Facility County: Not reported

Year: 2001
Gepaid: CAD982495038
Contact: CHUCK TROMBOLD/DIRECTOR EH&S
Telephone: 3232618114
Mailing Name: Not reported
Mailing Address: 3150 E PICO BLVD
Mailing City,St,Zip: LOS ANGELES, CA 900230000
Gen County: Los Angeles
TSD EPA ID: Not reported
TSD County: Los Angeles
Waste Category: Unspecified solvent mixture
Disposal Method: R01
Tons: 0.79
Facility County: Not reported

[Click this hyperlink](#) while viewing on your computer to access
18 additional CA_HAZNET: record(s) in the EDR Site Report.

Q131
East
1/8-1/4
0.188 mi.
993 ft.

OGLE HARRY
247 E ANAHEIM ST
LONG BEACH, CA
Site 1 of 5 in cluster Q

EDR Historical Cleaners **1009142525**
N/A

Relative:
Higher

EDR Historical Cleaners:
Name: SMITH H E
Year: 1931
Type: CLOTHES PRESSERS AND CLEANERS

Actual:
41 ft.

Name: OGLE HARRY
Year: 1948

Map ID
Direction
Distance
Elevation

MAP FINDINGS

Site

Database(s)

EDR ID Number
EPA ID Number

OGLE HARRY (Continued)

1009142525

Type: CLOTHES PRESSERS AND CLEANERS
Name: OGLE HARRY
Year: 1948
Type: CLOTHES PRESSERS AND CLEANERS
Name: OGLE HARRY
Year: 1952
Type: CLEANERS AND DYERS
Name: OGLE HARRY
Year: 1952
Type: CLEANERS AND DYERS

**O132
NW
1/8-1/4
0.189 mi.
996 ft.**

**DOUGLAS PRODUCE
648 COWLES ST
LONG BEACH, CA 90813**

**HIST CORTESE
LUST
HAZNET**

**S101296709
N/A**

Site 3 of 3 in cluster O

**Relative:
Lower**

CORTESE:
Region: CORTESE
Facility County Code: 19
Reg By: LTNKA
Reg Id: 908130325

**Actual:
14 ft.**

LUST:

Region: STATE
Global Id: T0603701946
Latitude: 33.7848544484889
Longitude: -118.200466632843
Case Type: LUST Cleanup Site
Status: Open - Site Assessment
Status Date: 06/04/2007
Lead Agency: LOS ANGELES RWQCB (REGION 4)
Case Worker: JH
Local Agency: LONG BEACH/SIGNAL HILL, CITIES OF
RB Case Number: 908130325
LOC Case Number: Not reported
File Location: Regional Board
Potential Media Affect: Aquifer used for drinking water supply
Potential Contaminants of Concern: Gasoline
Site History: Not reported

Click here to access the California GeoTracker records for this facility:

LUST:

Global Id: T0603701946
Contact Type: Local Agency Caseworker
Contact Name: CARMEN PIRO
Organization Name: LONG BEACH/SIGNAL HILL, CITIES OF
Address: 2525 GRAND AVE.
City: LONG BEACH
Email: carmen_piro@longbeach.gov
Phone Number: 5625704137
Global Id: T0603701946
Contact Type: Regional Board Caseworker

Map ID
Direction
Distance
Elevation

MAP FINDINGS

Site

Database(s)

EDR ID Number
EPA ID Number

DOUGLAS PRODUCE (Continued)

S101296709

Contact Name: JAY HUANG
Organization Name: LOS ANGELES RWQCB (REGION 4)
Address: 320 WEST 4TH STREET, SUITE 200
City: LOS ANGELES
Email: jhuang@waterboards.ca.gov
Phone Number: 2135766711

LUST:

Global Id: T0603701946
Action Type: ENFORCEMENT
Date: 2000-08-10 00:00:00
Action: Staff Letter

Global Id: T0603701946
Action Type: ENFORCEMENT
Date: 2007-10-11 00:00:00
Action: Staff Letter

Global Id: T0603701946
Action Type: ENFORCEMENT
Date: 2009-02-18 00:00:00
Action: Staff Letter

Global Id: T0603701946
Action Type: RESPONSE
Date: 2006-04-15 00:00:00
Action: Monitoring Report - Quarterly

Global Id: T0603701946
Action Type: RESPONSE
Date: 2009-05-15 00:00:00
Action: CAP/RAP - Final Remediation / Design Plan

Global Id: T0603701946
Action Type: RESPONSE
Date: 2006-10-15 00:00:00
Action: Monitoring Report - Quarterly

Global Id: T0603701946
Action Type: RESPONSE
Date: 2007-04-15 00:00:00
Action: Monitoring Report - Quarterly

Global Id: T0603701946
Action Type: RESPONSE
Date: 2007-07-15 00:00:00
Action: Monitoring Report - Quarterly

Global Id: T0603701946
Action Type: Other
Date: 1950-01-01 00:00:00
Action: Leak Reported

Global Id: T0603701946
Action Type: ENFORCEMENT
Date: 2007-07-24 00:00:00
Action: Staff Letter

Map ID
Direction
Distance
Elevation

MAP FINDINGS

Site

Database(s)

EDR ID Number
EPA ID Number

DOUGLAS PRODUCE (Continued)

S101296709

Global Id:	T0603701946
Action Type:	RESPONSE
Date:	2008-01-15 00:00:00
Action:	Monitoring Report - Quarterly
Global Id:	T0603701946
Action Type:	RESPONSE
Date:	2009-02-05 00:00:00
Action:	Soil and Water Investigation Workplan
Global Id:	T0603701946
Action Type:	RESPONSE
Date:	2008-10-15 00:00:00
Action:	Monitoring Report - Quarterly
Global Id:	T0603701946
Action Type:	RESPONSE
Date:	2007-11-15 00:00:00
Action:	Soil and Water Investigation Report
Global Id:	T0603701946
Action Type:	RESPONSE
Date:	2007-01-15 00:00:00
Action:	Monitoring Report - Quarterly
Global Id:	T0603701946
Action Type:	RESPONSE
Date:	2007-11-15 00:00:00
Action:	Soil and Water Investigation Report
Global Id:	T0603701946
Action Type:	RESPONSE
Date:	2007-06-04 00:00:00
Action:	Soil and Water Investigation Workplan
Global Id:	T0603701946
Action Type:	ENFORCEMENT
Date:	2008-10-21 00:00:00
Action:	Staff Letter
Global Id:	T0603701946
Action Type:	RESPONSE
Date:	2008-04-15 00:00:00
Action:	Monitoring Report - Quarterly
Global Id:	T0603701946
Action Type:	REMEDIATION
Date:	1950-01-01 00:00:00
Action:	Remove free product
Global Id:	T0603701946
Action Type:	ENFORCEMENT
Date:	2002-06-24 00:00:00
Action:	Staff Letter
Global Id:	T0603701946
Action Type:	ENFORCEMENT

Map ID
Direction
Distance
Elevation

MAP FINDINGS

Site

Database(s)

EDR ID Number
EPA ID Number

DOUGLAS PRODUCE (Continued)

S101296709

Date: 2009-06-15 00:00:00
Action: Staff Letter

Global Id: T0603701946
Action Type: RESPONSE
Date: 1998-10-15 00:00:00
Action: Soil and Water Investigation Report

Global Id: T0603701946
Action Type: RESPONSE
Date: 2007-10-15 00:00:00
Action: Monitoring Report - Quarterly

Global Id: T0603701946
Action Type: RESPONSE
Date: 2008-07-15 00:00:00
Action: Monitoring Report - Quarterly

Global Id: T0603701946
Action Type: RESPONSE
Date: 2009-05-15 00:00:00
Action: Soil and Water Investigation Report

Global Id: T0603701946
Action Type: RESPONSE
Date: 2009-05-15 00:00:00
Action: Corrective Action Plan / Remedial Action Plan

Global Id: T0603701946
Action Type: RESPONSE
Date: 2009-01-15 00:00:00
Action: Monitoring Report - Quarterly

Global Id: T0603701946
Action Type: RESPONSE
Date: 2009-07-15 00:00:00
Action: Monitoring Report - Quarterly

Global Id: T0603701946
Action Type: RESPONSE
Date: 2009-04-15 00:00:00
Action: Monitoring Report - Quarterly

Global Id: T0603701946
Action Type: Other
Date: 1950-01-01 00:00:00
Action: Leak Discovery

Global Id: T0603701946
Action Type: RESPONSE
Date: 2010-01-15 00:00:00
Action: Monitoring Report - Semi-Annually

Global Id: T0603701946
Action Type: ENFORCEMENT
Date: 2006-01-11 00:00:00
Action: Staff Letter

Map ID
Direction
Distance
Elevation

MAP FINDINGS

Site

Database(s)

EDR ID Number
EPA ID Number

DOUGLAS PRODUCE (Continued)

S101296709

LUST REG 4:
Region: 4
Regional Board: 04
County: Los Angeles
facid: 908130325
Status: Pollution Characterization
Substance: Gasoline
Substance Quantity: Not reported
Local Case No: Not reported
Case Type: Groundwater
Abatement Method Used at the Site: Not reported
Global ID: T0603701946
W Global ID: Not reported
Staff: HDN
Local Agency: 19060
Cross Street: ATLANTIC
Enforcement Type: LET
Date Leak Discovered: 2/13/1987
Date Leak First Reported: 2/13/1987
Date Leak Record Entered: 6/16/1988
Date Confirmation Began: Not reported
Date Leak Stopped: Not reported
Date Case Last Changed on Database: 5/4/1999
Date the Case was Closed: Not reported
How Leak Discovered: Not reported
How Leak Stopped: Not reported
Cause of Leak: Not reported
Leak Source: Not reported
Operator: Not reported
Water System: Not reported
Well Name: Not reported
Approx. Dist To Production Well (ft): 15430.674663992219313198152981
Source of Cleanup Funding: Not reported
Preliminary Site Assessment Workplan Submitted: 7/2/1997
Preliminary Site Assessment Began: 5/8/1998
Pollution Characterization Began: 8/10/2000
Remediation Plan Submitted: Not reported
Remedial Action Underway: Not reported
Post Remedial Action Monitoring Began: 2/13/1987
Enforcement Action Date: 8/10/2000
Historical Max MTBE Date: Not reported
Hist Max MTBE Conc in Groundwater: Not reported
Hist Max MTBE Conc in Soil: 39
Significant Interim Remedial Action Taken: Not reported
GW Qualifier: Not reported
Soil Qualifier: Not reported
Organization: Not reported
Owner Contact: Not reported
Responsible Party: PETE DOUGLAS
RP Address: 648 COWLES ST,
Program: LUST
Lat/Long: 33.7847417 / -1
Local Agency Staff: Not reported
Beneficial Use: Not reported
Priority: Not reported
Cleanup Fund Id: Not reported
Suspended: Not reported

Map ID
Direction
Distance
Elevation

MAP FINDINGS

Site

Database(s)

EDR ID Number
EPA ID Number

DOUGLAS PRODUCE (Continued)

S101296709

Assigned Name: Not reported
Summary: 12/23/97- UST CLOSURE REPORT (FREE PRODUCT SITE) 01/30/98- ENVIRON. SITE ASSESSMENT & GW WELL INSTALL. WP 02/13/98- REVISED SITE ASSESSMENT & GW WELL INSTALL. WP 05/06/98- ENVIRON. SITE ASSESSMENT & GW WELL

HAZNET:

Year: 2007
Gepaid: CAC002613390
Contact: GREG GILL
Telephone: 5623041766
Mailing Name: Not reported
Mailing Address: 1827 XIMENO AVE
Mailing City,St,Zip: LONG BEACH, CA 908152850
Gen County: Los Angeles
TSD EPA ID: CAT080013352
TSD County: Los Angeles
Waste Category: Tank bottom waste
Disposal Method: DISCHARGE TO SEWER/POTW OR NPDES(WITH PRIOR STORAGE--WITH OR WITHOUT TREATMENT)
Tons: 0.37
Facility County: Los Angeles

Year: 1998
Gepaid: CAC002102192
Contact: DOUGLAS PRODUCE
Telephone: 0000000000
Mailing Name: Not reported
Mailing Address: 648 COWLES ST
Mailing City,St,Zip: LONG BEACH, CA 908130000
Gen County: Los Angeles
TSD EPA ID: CAD028409019
TSD County: Los Angeles
Waste Category: Aqueous solution with total organic residues 10 percent or more
Disposal Method: T01
Tons: .1042
Facility County: Los Angeles

**N133
WNW
1/8-1/4
0.190 mi.
1001 ft.**

**ENVIRONMENTAL SERVS DIV
716 W 14TH ST
LONG BEACH, CA 90813
Site 5 of 6 in cluster N**

**RCRA-NonGen 1000261664
FINDS CAD069926251**

**Relative:
Lower**

RCRA-NonGen:
Date form received by agency: 03/08/1983
Facility name: ENVIRONMENTAL SERVS DIV
Facility address: 716 W 14TH ST
LONG BEACH, CA 90813
EPA ID: CAD069926251
Contact: ENVIRONMENTAL MANAGER
Contact address: 716 W FOURTEEN ST
LONG BEACH, CA 90813
Contact country: US
Contact telephone: (213) 435-4868
Contact email: Not reported
EPA Region: 09

**Actual:
11 ft.**

Map ID
Direction
Distance
Elevation

MAP FINDINGS

Site

Database(s)

EDR ID Number
EPA ID Number

ENVIRONMENTAL SERVS DIV (Continued)

1000261664

Land type: Other land type
Classification: Non-Generator
Description: Handler: Non-Generators do not presently generate hazardous waste

Owner/Operator Summary:

Owner/operator name: NOT REQUIRED
Owner/operator address: NOT REQUIRED
NOT REQUIRED, ME 99999
Owner/operator country: Not reported
Owner/operator telephone: (415) 555-1212
Legal status: Private
Owner/Operator Type: Owner
Owner/Op start date: Not reported
Owner/Op end date: Not reported

Owner/operator name: NOT REQUIRED
Owner/operator address: NOT REQUIRED
NOT REQUIRED, ME 99999
Owner/operator country: Not reported
Owner/operator telephone: (415) 555-1212
Legal status: Private
Owner/Operator Type: Operator
Owner/Op start date: Not reported
Owner/Op end date: Not reported

Handler Activities Summary:

U.S. importer of hazardous waste: No
Mixed waste (haz. and radioactive): No
Recycler of hazardous waste: No
Transporter of hazardous waste: Yes
Treater, storer or disposer of HW: No
Underground injection activity: No
On-site burner exemption: No
Furnace exemption: No
Used oil fuel burner: No
Used oil processor: No
User oil refiner: No
Used oil fuel marketer to burner: No
Used oil Specification marketer: No
Used oil transfer facility: No
Used oil transporter: No

Facility Has Received Notices of Violations:

Regulation violated: Not reported
Area of violation: Generators - General
Date violation determined: 05/25/2005
Date achieved compliance: 05/30/2005
Violation lead agency: State
Enforcement action: WRITTEN INFORMAL
Enforcement action date: 05/25/2005
Enf. disposition status: Not reported
Enf. disp. status date: Not reported
Enforcement lead agency: State
Proposed penalty amount: 0
Final penalty amount: 0
Paid penalty amount: 0

Map ID
Direction
Distance
Elevation

MAP FINDINGS

Site

Database(s)

EDR ID Number
EPA ID Number

ENVIRONMENTAL SERVS DIV (Continued)

1000261664

Regulation violated: Not reported
Area of violation: Generators - Records/Reporting
Date violation determined: 05/25/2005
Date achieved compliance: 08/23/2005
Violation lead agency: State
Enforcement action: WRITTEN INFORMAL
Enforcement action date: 05/25/2005
Enf. disposition status: Not reported
Enf. disp. status date: Not reported
Enforcement lead agency: State
Proposed penalty amount: 0
Final penalty amount: 0
Paid penalty amount: 0

Regulation violated: F - 262.10-12.A
Area of violation: Generators - General
Date violation determined: 03/15/1985
Date achieved compliance: 06/18/1985
Violation lead agency: State
Enforcement action: Not reported
Enforcement action date: Not reported
Enf. disposition status: Not reported
Enf. disp. status date: Not reported
Enforcement lead agency: Not reported
Proposed penalty amount: 0
Final penalty amount: 0
Paid penalty amount: 0

Evaluation Action Summary:

Evaluation date: 05/25/2005
Evaluation: COMPLIANCE EVALUATION INSPECTION ON-SITE
Area of violation: Generators - General
Date achieved compliance: 05/30/2005
Evaluation lead agency: State

Evaluation date: 05/25/2005
Evaluation: COMPLIANCE EVALUATION INSPECTION ON-SITE
Area of violation: Generators - Records/Reporting
Date achieved compliance: 08/23/2005
Evaluation lead agency: State

Evaluation date: 08/07/1985
Evaluation: FOCUSED COMPLIANCE INSPECTION
Area of violation: Not reported
Date achieved compliance: Not reported
Evaluation lead agency: State

Evaluation date: 08/07/1985
Evaluation: COMPLIANCE EVALUATION INSPECTION ON-SITE
Area of violation: Not reported
Date achieved compliance: Not reported
Evaluation lead agency: State

Evaluation date: 03/15/1985
Evaluation: FINANCIAL RECORD REVIEW
Area of violation: Generators - General
Date achieved compliance: 06/18/1985

Map ID
Direction
Distance
Elevation

MAP FINDINGS

Site

Database(s)

EDR ID Number
EPA ID Number

ENVIRONMENTAL SERVS DIV (Continued)

1000261664

Evaluation lead agency: State

Evaluation date: 03/15/1985
Evaluation: COMPLIANCE EVALUATION INSPECTION ON-SITE
Area of violation: Not reported
Date achieved compliance: Not reported
Evaluation lead agency: State

FINDS:

Registry ID: 110002655920

Environmental Interest/Information System

RCRAInfo is a national information system that supports the Resource Conservation and Recovery Act (RCRA) program through the tracking of events and activities related to facilities that generate, transport, and treat, store, or dispose of hazardous waste. RCRAInfo allows RCRA program staff to track the notification, permit, compliance, and corrective action activities required under RCRA.

R134
North
1/8-1/4
0.196 mi.
1033 ft.

MR BOB S AUTOMOTIVE SERVICE
1465 MAGNOLIA AVE
LONG BEACH, CA

EDR Historical Auto Stations **1008993662**
N/A

Site 1 of 3 in cluster R

Relative:
Lower

Actual:
15 ft.

EDR Historical Auto Stations:

Name: WAYMAN HENRY
Year: 1952
Type: AUTOMOBILE REPAIRING

Name: WAYMAN HENRY
Year: 1952
Type: AUTOMOBILE REPAIRING

Name: WAYMAN HENRY SERVICE STATION
Year: 1955
Type: Not reported

Name: WAYMAN HARRY SERVICE STATION
Year: 1957
Type: GASOLINE STATIONS

Name: WAYMAN HARRY SERVICE STATION
Year: 1957
Type: GASOLINE STATIONS

Name: MR BOB S AUTOMOTIVE SERVICE
Year: 1969
Type: GASOLINE STATIONS

Name: MR BOB S AUTOMOTIVE SERVICE
Year: 1969
Type: GASOLINE STATIONS

Map ID
 Direction
 Distance
 Elevation

MAP FINDINGS

Site

Database(s)

EDR ID Number
 EPA ID Number

R135
North
1/8-1/4
0.196 mi.
1033 ft.

TONYS AUTO SHOP
1465 MAGNOLIA AVE
LONG BEACH, CA 90813

Site 2 of 3 in cluster R

CA FID UST 1000439539
HIST UST N/A
SWEEPS UST

Relative:
Lower

CA FID UST:
 Facility ID: 19032015
 Regulated By: UTNKA
 Regulated ID: 00061065
 Cortese Code: Not reported
 SIC Code: Not reported
 Facility Phone: 2134270277
 Mail To: Not reported
 Mailing Address: 1465 MAGNOLIA AVE
 Mailing Address 2: Not reported
 Mailing City,St,Zip: LONG BEACH 90813
 Contact: Not reported
 Contact Phone: Not reported
 DUNS Number: Not reported
 NPDES Number: Not reported
 EPA ID: Not reported
 Comments: Not reported
 Status: Active

Actual:
15 ft.

HIST UST:
 Region: STATE
 Facility ID: 00000061065
 Facility Type: Other
 Other Type: GARAGE
 Total Tanks: 0004
 Contact Name: RICHARD HARRISON
 Telephone: 2134270277
 Owner Name: MILDRED WAYMAN
 Owner Address: 3763 LOCUST AVE.
 Owner City,St,Zip: LONG BEACH, CA 90807

Tank Num: 001
 Container Num: 1
 Year Installed: Not reported
 Tank Capacity: 00000280
 Tank Used for: WASTE
 Type of Fuel: WASTE OIL
 Tank Construction: Not reported
 Leak Detection: None

Tank Num: 002
 Container Num: 2
 Year Installed: Not reported
 Tank Capacity: 00003000
 Tank Used for: PRODUCT
 Type of Fuel: REGULAR
 Tank Construction: Not reported
 Leak Detection: None

Tank Num: 003
 Container Num: 3
 Year Installed: Not reported
 Tank Capacity: 00003000

Map ID
Direction
Distance
Elevation

MAP FINDINGS

Site

Database(s)

EDR ID Number
EPA ID Number

TONYS AUTO SHOP (Continued)

1000439539

Tank Used for: PRODUCT
Type of Fuel: REGULAR
Tank Construction: Not reported
Leak Detection: None

Tank Num: 004
Container Num: 4
Year Installed: Not reported
Tank Capacity: 00004000
Tank Used for: PRODUCT
Type of Fuel: PREMIUM
Tank Construction: Not reported
Leak Detection: None

SWEEPS UST:

Status: A
Comp Number: 61065
Number: 9
Board Of Equalization: 44-013636
Ref Date: 07-01-85
Act Date: Not reported
Created Date: 02-29-88
Tank Status: A
Owner Tank Id: 1
Swrcb Tank Id: 19-060-061065-000001
Actv Date: 07-01-85
Capacity: 280
Tank Use: OIL
Stg: W
Content: WASTE OIL
Number Of Tanks: 4

Status: A
Comp Number: 61065
Number: 9
Board Of Equalization: 44-013636
Ref Date: 07-01-85
Act Date: Not reported
Created Date: 02-29-88
Tank Status: A
Owner Tank Id: 2
Swrcb Tank Id: 19-060-061065-000002
Actv Date: 07-01-85
Capacity: 3000
Tank Use: M.V. FUEL
Stg: P
Content: LEADED
Number Of Tanks: Not reported

Status: A
Comp Number: 61065
Number: 9
Board Of Equalization: 44-013636
Ref Date: 07-01-85
Act Date: Not reported
Created Date: 02-29-88
Tank Status: A

Map ID
Direction
Distance
Elevation

MAP FINDINGS

Site

Database(s)

EDR ID Number
EPA ID Number

TONYS AUTO SHOP (Continued)

1000439539

Owner Tank Id: 3
Swrcb Tank Id: 19-060-061065-000003
Actv Date: 07-01-85
Capacity: 3000
Tank Use: M.V. FUEL
Stg: P
Content: LEADED
Number Of Tanks: Not reported

Status: A
Comp Number: 61065
Number: 9
Board Of Equalization: 44-013636
Ref Date: 07-01-85
Act Date: Not reported
Created Date: 02-29-88
Tank Status: A
Owner Tank Id: 4
Swrcb Tank Id: 19-060-061065-000004
Actv Date: 07-01-85
Capacity: 4000
Tank Use: M.V. FUEL
Stg: P
Content: REG UNLEADED
Number Of Tanks: Not reported

R136
North
1/8-1/4
0.196 mi.
1033 ft.

**1465 MAGNOLIA AVE
LONG BEACH, CA**

Site 3 of 3 in cluster R

**UST U003920112
N/A**

Relative:
Lower
Actual:
15 ft.

LONG BEACH UST:
Region: LONG BEACH
Tank Code: Not reported
Tank Test: Not reported
Leak Test: Not reported

N137
WNW
1/8-1/4
0.196 mi.
1036 ft.

**METROPOLITAN CHEMICAL CO
0733 W 14TH ST
LONG BEACH, CA**

Site 6 of 6 in cluster N

**UST U003854649
HAZNET N/A**

Relative:
Lower
Actual:
11 ft.

LONG BEACH UST:
Region: LONG BEACH
Tank Code: Not reported
Tank Test: Not reported
Leak Test: Not reported

HAZNET:
Year: 2002
Gepaid: CAC002551611
Contact: Paul Parsons
Telephone: 5624333667
Mailing Name: Not reported

Map ID
Direction
Distance
Elevation

MAP FINDINGS

Site

Database(s)

EDR ID Number
EPA ID Number

METROPOLITAN CHEMICAL CO (Continued)

U003854649

Mailing Address: 733 W 14th St
Mailing City,St,Zip: LONG BEACH, CA 90813
Gen County: Los Angeles
TSD EPA ID: Not reported
TSD County: 99
Waste Category: Unspecified oil-containing waste
Disposal Method: R01
Tons: 0.22
Facility County: Not reported

Year: 2002
Gepaid: CAC002551611
Contact: Paul Parsons
Telephone: 5624333667
Mailing Name: Not reported
Mailing Address: 733 W 14th St
Mailing City,St,Zip: LONG BEACH, CA 90813
Gen County: Los Angeles
TSD EPA ID: Not reported
TSD County: 99
Waste Category: Not reported
Disposal Method: Not reported
Tons: 0.20
Facility County: Not reported

S138 **CARAVAN MANUFACTURING CO INC**
NW **1424 OREGON AVE**
1/8-1/4 **LONG BEACH, CA**
0.196 mi.
1036 ft. **Site 1 of 4 in cluster S**

UST **U003661147**
 N/A

Relative: **LONG BEACH UST:**
Lower Region: **LONG BEACH**
 Tank Code: **Not reported**
Actual: Tank Test: **Not reported**
15 ft. Leak Test: **Not reported**

S139 **AIR CARGO (NOT PREVIOUSLY ON TANK LIST)**
NW **0665 W COWLES ST #3**
1/8-1/4 **LONG BEACH, CA**
0.199 mi.
1050 ft. **Site 2 of 4 in cluster S**

UST **U003660593**
 N/A

Relative: **LONG BEACH UST:**
Lower Region: **LONG BEACH**
 Tank Code: **Not reported**
Actual: Tank Test: **Not reported**
14 ft. Leak Test: **Not reported**

MAP FINDINGS

Map ID			EDR ID Number
Direction			EPA ID Number
Distance			
Elevation	Site	Database(s)	

P140 SSE 1/8-1/4 0.209 mi. 1101 ft.	FAMILY CLEANERS 1049 PINE AVE LONG BEACH, CA Site 2 of 3 in cluster P	EDR Historical Cleaners	1009141937 N/A
--	--	--------------------------------	---------------------------------

Relative: Higher	EDR Historical Cleaners:	
	Name:	FAMILY CLEANERS
	Year:	1952
Actual: 41 ft.	Type:	CLEANERS AND DYERS
	Name:	FAMILY CLEANERS
	Year:	1952
	Type:	CLEANERS AND DYERS
	Name:	FAMILY CLEANERS
	Year:	1957
	Type:	CALIF CLEANERS AND DYERS
	Name:	FAMILY CLEANERS
	Year:	1957
	Type:	CALIF CLEANERS AND DYERS

P141 SSE 1/8-1/4 0.220 mi. 1163 ft.	BOYD H M 1035 PINE AV LONG BEACH, CA Site 3 of 3 in cluster P	EDR Historical Cleaners	1009161440 N/A
--	--	--------------------------------	---------------------------------

Relative: Higher	EDR Historical Cleaners:	
	Name:	BOYD H M
	Year:	1931
Actual: 40 ft.	Type:	CLOTHES PRESSERS AND CLEANERS
	Name:	BOYD H M
	Year:	1935
	Type:	CLOTHES PRESSERS AND CLEANERS

S142 NW 1/8-1/4 0.222 mi. 1173 ft.	1451 OREGON AVE LONG BEACH, CA Site 3 of 4 in cluster S	UST	U003920173 N/A
---	--	------------	---------------------------------

Relative: Lower	LONG BEACH UST:	
	Region:	LONG BEACH
	Tank Code:	Not reported
Actual: 15 ft.	Tank Test:	Not reported
	Leak Test:	Not reported

MAP FINDINGS

Map ID Direction Distance Elevation	Site	Database(s)	EDR ID Number EPA ID Number
T143 WNW 1/8-1/4 0.223 mi. 1179 ft.	AMERICAN BUFFALO INC 0702 W ANAHEIM ST LONG BEACH, CA Site 1 of 12 in cluster T	UST	U003660149 N/A
Relative: Lower	LONG BEACH UST: Region: LONG BEACH Tank Code: Not reported		
Actual: 10 ft.	Tank Test: Not reported Leak Test: Not reported		
T144 WNW 1/8-1/4 0.223 mi. 1179 ft.	ARATEX SERVICES 702 ANAHEIM LONG BEACH, CA 90813 Site 2 of 12 in cluster T	SLIC	S103546802 N/A
Relative: Lower	SLIC: Region: 4 Facility Status: Remediation		
Actual: 10 ft.	SLIC: 0678 Substance: VOCs Staff: Jenny Au		
T145 WNW 1/8-1/4 0.223 mi. 1179 ft.	ARATEX SERVICES (ARAMARK) 702 ANAHEIM LONG BEACH, CA 90813 Site 3 of 12 in cluster T	HIST CORTESE	S101296671 N/A
Relative: Lower	CORTESE: Region: CORTESE Facility County Code: 19		
Actual: 10 ft.	Reg By: LTNKA Reg Id: 908130161		
T146 WNW 1/8-1/4 0.223 mi. 1179 ft.	SERVISCO 702 W ANAHEIM LONG BEACH, CA 90813 Site 4 of 12 in cluster T	SLIC HAZNET	S106484094 N/A
Relative: Lower	SLIC: Region: STATE Facility Status: Open - Site Assessment		
Actual: 10 ft.	Status Date: 01/21/2009 Global Id: SL204FH2430 Lead Agency: LOS ANGELES RWQCB (REGION 4) Lead Agency Case Number: Not reported Latitude: 33.784401 Longitude: -118.133143 Case Type: Cleanup Program Site Case Worker: TA Local Agency: Not reported RB Case Number: 0678 File Location: Regional Board		

Map ID
Direction
Distance
Elevation

MAP FINDINGS

Site

Database(s)

EDR ID Number
EPA ID Number

SERVISCO (Continued)

S106484094

Potential Media Affected: Aquifer used for drinking water supply, Indoor Air, Soil, Soil Vapor, Under Investigation

Potential Contaminants of Concern: Benzene, Tetrachloroethylene (PCE), Toluene, Trichloroethylene (TCE), Xylene, Gasoline

Site History: The property is currently occupied by West Coast Choppers that operates a custom motorcycle fabrication shop. The property is occupied by two buildings. Historically, the main laundry facility was located on the west and the auxiliary building was on the east. The area between the two buildings is covered by asphalt pavement. Adjacent to the main building on the west, there is a sump. The past operations and uses of the sump are unknown. Three underground storage tanks (USTs) and one above-ground storage tank (AST) were present at the site prior to ARAMARK's purchase in 1986. USTs included a 6,000-gallon diesel, a 550-gallon gasoline, and a Stoddard solvent UST of unknown size. The AST contained tetrachloroethylene (PCE) and had a capacity of 1,000 gallons. In 1982, the diesel and gasoline USTs and PCE AST were removed. Later, the Stoddard solvent UST was filled with concrete and pea gravel and abandoned in-place. The exact date of the Stoddard solvent UST abandonment is unknown but occurred prior to 1986. Several soil and groundwater investigations have been conducted at the site since 1987. Soil and groundwater have been impacted with chlorinated volatile organic compounds, petroleum hydrocarbons, benzene, toluene, ethylbenzene and xylenes (BTEX). Highest historical soil concentrations include 28,000 micrograms per kilogram (a/g/kg) of PCE, 1,200 a/g/kg of cis-1,2-dichloroethylene (c-1,2-DCE), 2,300 a/g/kg of benzene, and 12,000 a/g/kg of total petroleum hydrocarbons. Initial groundwater investigations in 1988 detected concentrations of benzene, trans-1,2-DCE, and PCE up to 1,600, 7,240, and 8,350 micrograms per liter (a/g/L), respectively. A groundwater pump and treat system operated at the site from 1994 to 2002, pumping groundwater through a shallow tray air stripper and two granular activated carbon units prior to discharge at the storm drain, under the National Pollutant Discharge Elimination System (NPDES) permit No. CA0063045. Groundwater monitoring has been conducted since 1987. In general, concentrations of chlorinated volatile organic compounds in groundwater have decreased due to the operation of remediation system, except for vinyl chloride. Maximum groundwater concentrations in the second quarter of 2008 include PCE at 450 a/g/L, TCE at 120 a/g/L, cis-1,2-DCE at 59 a/g/L, vinyl chloride at 600 a/g/L, benzene at 33 a/g/L, and chlorobenzene at 47 a/g/L. There are currently 7 groundwater monitoring wells on the property. Four groundwater monitoring wells are scattered around the property, across Orange Avenue, and across West Anaheim Street. The groundwater monitoring wells are screened differently based on when they were installed.

[Click here to access the California GeoTracker records for this facility:](#)

HAZNET:

Year: 2010
Gepaid: CAD982030140
Contact: DOUG HELMSTETLER
Telephone: 8189733772
Mailing Name: Not reported
Mailing Address: 2300 WARRENVILLE RD
Mailing City,St,Zip: DOWNERS GROVE, IL 605151765

Map ID
Direction
Distance
Elevation

MAP FINDINGS

Site

Database(s)

EDR ID Number
EPA ID Number

SERVISCO (Continued)

S106484094

Gen County: Not reported
TSD EPA ID: CAT080013352
TSD County: Not reported
Waste Category: Aqueous solution with total organic residues less than 10 percent
Disposal Method: OTHER RECOVERY OF RECLAMATION FOR REUSE INCLUDING ACID REGENERATION, ORGANICS RECOVERY ECT
Tons: 0.21
Facility County: Los Angeles

Year: 2010
Gepaid: CAD982030140
Contact: DOUG HELMSTETLER
Telephone: 8189733772
Mailing Name: Not reported
Mailing Address: 2300 WARRENVILLE RD
Mailing City,St,Zip: DOWNERS GROVE, IL 605151765
Gen County: Not reported
TSD EPA ID: CAT080013352
TSD County: Not reported
Waste Category: Aqueous solution with total organic residues less than 10 percent
Disposal Method: OTHER RECOVERY OF RECLAMATION FOR REUSE INCLUDING ACID REGENERATION, ORGANICS RECOVERY ECT
Tons: 0.231
Facility County: Los Angeles

Year: 2010
Gepaid: CAD982030140
Contact: DOUG HELMSTETLER
Telephone: 8189733772
Mailing Name: Not reported
Mailing Address: 2300 WARRENVILLE RD
Mailing City,St,Zip: DOWNERS GROVE, IL 605151765
Gen County: Not reported
TSD EPA ID: CAT080013352
TSD County: Not reported
Waste Category: Aqueous solution with total organic residues less than 10 percent
Disposal Method: OTHER RECOVERY OF RECLAMATION FOR REUSE INCLUDING ACID REGENERATION, ORGANICS RECOVERY ECT
Tons: 0.21
Facility County: Los Angeles

Year: 2010
Gepaid: CAD982030140
Contact: DOUG HELMSTETLER
Telephone: 8189733772
Mailing Name: Not reported
Mailing Address: 2300 WARRENVILLE RD
Mailing City,St,Zip: DOWNERS GROVE, IL 605151765
Gen County: Not reported
TSD EPA ID: CAT080013352
TSD County: Not reported
Waste Category: Aqueous solution with total organic residues less than 10 percent
Disposal Method: OTHER RECOVERY OF RECLAMATION FOR REUSE INCLUDING ACID REGENERATION, ORGANICS RECOVERY ECT
Tons: 0.231
Facility County: Los Angeles

Map ID
Direction
Distance
Elevation

MAP FINDINGS

Site

Database(s)

EDR ID Number
EPA ID Number

SERVISCO (Continued)

S106484094

Year: 2010
Gepaid: CAD982030140
Contact: DOUG HELMSTETLER
Telephone: 8189733772
Mailing Name: Not reported
Mailing Address: 2300 WARRENVILLE RD
Mailing City,St,Zip: DOWNERS GROVE, IL 605151765
Gen County: Not reported
TSD EPA ID: CAT080013352
TSD County: Not reported
Waste Category: Aqueous solution with total organic residues less than 10 percent
Disposal Method: OTHER RECOVERY OF RECLAMATION FOR REUSE INCLUDING ACID REGENERATION, ORGANICS RECOVERY ECT
Tons: 0.462
Facility County: Los Angeles

[Click this hyperlink](#) while viewing on your computer to access 3 additional CA_HAZNET: record(s) in the EDR Site Report.

**T147
WNW
1/8-1/4
0.223 mi.
1179 ft.**

**ARAMARK UNIFORM & CAREER APPAREL, INC.
702 W. ANAHEIM STREET
LONG BEACH, CA 90813**

**RCRA-LQG 1008194413
HAZNET CAD982030140**

Site 5 of 12 in cluster T

**Relative:
Lower**

RCRA-LQG:

**Actual:
10 ft.**

Date form received by agency: 02/18/2004
Facility name: ARAMARK UNIFORM & CAREER APPAREL, INC.
Facility address: 702 W. ANAHEIM STREET
LONG BEACH, CA 90813
EPA ID: CAD982030140
Mailing address: ARAMARK UNIFORM & CAREER APPAR
2300 WARRENVILLE ROAD
DOWNERS GROVE, IL 60515
Contact: SAMUEL J NIEMANN
Contact address: Not reported
Not reported
Contact country: Not reported
Contact telephone: (317) 581-0668
Contact email: SAM@TWCINDY.NET
EPA Region: 09
Classification: Large Quantity Generator
Description: Handler: generates 1,000 kg or more of hazardous waste during any calendar month; or generates more than 1 kg of acutely hazardous waste during any calendar month; or generates more than 100 kg of any residue or contaminated soil, waste or other debris resulting from the cleanup of a spill, into or on any land or water, of acutely hazardous waste during any calendar month; or generates 1 kg or less of acutely hazardous waste during any calendar month, and accumulates more than 1 kg of acutely hazardous waste at any time; or generates 100 kg or less of any residue or contaminated soil, waste or other debris resulting from the cleanup of a spill, into or on any land or water, of acutely hazardous waste during any calendar month, and accumulates more than 100 kg of that material at any time

Owner/Operator Summary:

Owner/operator name: MIGHTY WHITEY, LLC

Map ID
Direction
Distance
Elevation

MAP FINDINGS

Site

Database(s)

EDR ID Number
EPA ID Number

ARAMARK UNIFORM & CAREER APPAREL, INC. (Continued)

1008194413

Owner/operator address: Not reported
Not reported
Owner/operator country: US
Owner/operator telephone: Not reported
Legal status: Private
Owner/Operator Type: Operator
Owner/Op start date: 03/01/2003
Owner/Op end date: Not reported

Owner/operator name: MIGHTY WHITEY, LLC
Owner/operator address: 702 W. ANAHEIM STREET
LONG BEACH, CA 90813

Owner/operator country: US
Owner/operator telephone: Not reported
Legal status: Private
Owner/Operator Type: Owner
Owner/Op start date: 03/01/2003
Owner/Op end date: Not reported

Handler Activities Summary:

U.S. importer of hazardous waste: No
Mixed waste (haz. and radioactive): No
Recycler of hazardous waste: No
Transporter of hazardous waste: No
Treater, storer or disposer of HW: No
Underground injection activity: No
On-site burner exemption: No
Furnace exemption: No
Used oil fuel burner: No
Used oil processor: No
User oil refiner: No
Used oil fuel marketer to burner: No
Used oil Specification marketer: No
Used oil transfer facility: No
Used oil transporter: No

Hazardous Waste Summary:

Waste code: D043
Waste name: VINYL CHLORIDE

Waste code: F002
Waste name: THE FOLLOWING SPENT HALOGENATED SOLVENTS: TETRACHLOROETHYLENE, METHYLENE CHLORIDE, TRICHLOROETHYLENE, 1,1,1-TRICHLOROETHANE, CHLOROBENZENE, 1,1,2-TRICHLORO-1,2,2-TRIFLUOROETHANE, ORTHO-DICHLOROBENZENE, TRICHLOROFLUOROMETHANE, AND 1,1,2-TRICHLOROETHANE; ALL SPENT SOLVENT MIXTURES/BLENDS CONTAINING, BEFORE USE, A TOTAL OF TEN PERCENT OR MORE (BY VOLUME) OF ONE OR MORE OF THE ABOVE HALOGENATED SOLVENTS OR THOSE LISTED IN F001, F004, OR F005, AND STILL BOTTOMS FROM THE RECOVERY OF THESE SPENT SOLVENTS AND SPENT SOLVENT MIXTURES.

Violation Status: No violations found

HAZNET:

Year: 2005
Gepaid: CAD982030140
Contact: INACTIVE, UNDELIVERABLE 96 FEE

Map ID
Direction
Distance
Elevation

MAP FINDINGS

Site

Database(s)

EDR ID Number
EPA ID Number

ARAMARK UNIFORM & CAREER APPAREL, INC. (Continued)

1008194413

Telephone: --
Mailing Name: Not reported
Mailing Address: 702 W ANAHEIM
Mailing City,St,Zip: LONG BEACH, CA 908130000
Gen County: Los Angeles
TSD EPA ID: CAT080013352
TSD County: Los Angeles
Waste Category: Aqueous solution with total organic residues less than 10 percent
Disposal Method: R01
Tons: 0.87
Facility County: Not reported

Year: 2004
Gepaid: CAD982030140
Contact: INACTIVE,UNDELIVERABLE 96 FEE
Telephone: --
Mailing Name: Not reported
Mailing Address: 702 W ANAHEIM
Mailing City,St,Zip: LONG BEACH, CA 908130000
Gen County: Los Angeles
TSD EPA ID: CAT080013352
TSD County: Los Angeles
Waste Category: Aqueous solution with total organic residues less than 10 percent
Disposal Method: R01
Tons: 0.87
Facility County: Not reported

T148 **ELLIS FAMILY TRUST**
WNW **718 ANAHEIM**
1/8-1/4 **LONG BEACH, CA 90813**
0.223 mi.
1179 ft. **Site 6 of 12 in cluster T**

SLIC **S103546800**
N/A

Relative: **SLIC:**
Lower Region: 4
Facility Status: Inactive
Actual: **SLIC:** 0551
10 ft. Substance: VOCs
Staff: ACJ

T149 **VACANT**
WNW **0710 W ANAHEIM ST**
1/8-1/4 **LONG BEACH, CA**
0.223 mi.
1179 ft. **Site 7 of 12 in cluster T**

UST **U003854692**
N/A

Relative: **LONG BEACH UST:**
Lower Region: LONG BEACH
Tank Code: Not reported
Actual: Tank Test: Not reported
10 ft. Leak Test: Not reported

Map ID
Direction
Distance
Elevation

MAP FINDINGS

Site

Database(s)

EDR ID Number
EPA ID Number

T150
WNW
1/8-1/4
0.223 mi.
1179 ft.

WEST COAST CHOPPERS
718 ANAHEIM ST W
LONG BEACH, CA 90813

Site 8 of 12 in cluster T

LUST S104891049
N/A

Relative:
Lower

LUST:

Region: STATE
Global Id: T0603701939
Latitude: 33.7826437
Longitude: -118.2009062
Case Type: LUST Cleanup Site
Status: Open - Site Assessment
Status Date: 07/18/2011
Lead Agency: LOS ANGELES RWQCB (REGION 4)
Case Worker: JH
Local Agency: LONG BEACH/SIGNAL HILL, CITIES OF
RB Case Number: 908130252
LOC Case Number: Not reported
File Location: Regional Board
Potential Media Affect: Aquifer used for drinking water supply
Potential Contaminants of Concern: Stoddard solvent / Mineral Sprits / Distillates
Site History: Not reported

Actual:
10 ft.

[Click here to access the California GeoTracker records for this facility:](#)

LUST:

Global Id: T0603701939
Contact Type: Local Agency Caseworker
Contact Name: CARMEN PIRO
Organization Name: LONG BEACH/SIGNAL HILL, CITIES OF
Address: 2525 GRAND AVE.
City: LONG BEACH
Email: carmen_piro@longbeach.gov
Phone Number: 5625704137

Global Id: T0603701939
Contact Type: Regional Board Caseworker
Contact Name: JAY HUANG
Organization Name: LOS ANGELES RWQCB (REGION 4)
Address: 320 WEST 4TH STREET, SUITE 200
City: LOS ANGELES
Email: jhuang@waterboards.ca.gov
Phone Number: 2135766711

LUST:

Global Id: T0603701939
Action Type: RESPONSE
Date: 2011-09-15 00:00:00
Action: Soil and Water Investigation Workplan

Global Id: T0603701939
Action Type: ENFORCEMENT
Date: 2009-03-10 00:00:00
Action: Staff Letter

Global Id: T0603701939
Action Type: Other
Date: 1950-01-01 00:00:00

Map ID
Direction
Distance
Elevation

MAP FINDINGS

Site

Database(s)

EDR ID Number
EPA ID Number

WEST COAST CHOPPERS (Continued)

S104891049

Action: Leak Reported

Global Id: T0603701939
Action Type: ENFORCEMENT
Date: 2011-07-18 00:00:00
Action: Staff Letter

Global Id: T0603701939
Action Type: RESPONSE
Date: 2011-07-15 00:00:00
Action: Monitoring Report - Semi-Annually

Global Id: T0603701939
Action Type: ENFORCEMENT
Date: 2008-09-16 00:00:00
Action: Notice to Comply

Global Id: T0603701939
Action Type: ENFORCEMENT
Date: 2002-06-24 00:00:00
Action: Staff Letter

Global Id: T0603701939
Action Type: ENFORCEMENT
Date: 2009-06-15 00:00:00
Action: Staff Letter

Global Id: T0603701939
Action Type: RESPONSE
Date: 2009-04-15 00:00:00
Action: Other Report / Document

Global Id: T0603701939
Action Type: Other
Date: 1950-01-01 00:00:00
Action: Leak Discovery

Global Id: T0603701939
Action Type: ENFORCEMENT
Date: 2001-02-02 00:00:00
Action: 13267 Requirement

LUST REG 4:

Region: 4
Regional Board: 04
County: Los Angeles
facid: 908130252
Status: Preliminary site assessment workplan submitted
Substance: Naphtha Distillate
Substance Quantity: Not reported
Local Case No: Not reported
Case Type: Groundwater
Abatement Method Used at the Site: Not reported
Global ID: T0603701939
W Global ID: Not reported
Staff: HDN

Map ID
 Direction
 Distance
 Elevation

MAP FINDINGS

Site

Database(s)

EDR ID Number
 EPA ID Number

WEST COAST CHOPPERS (Continued)

S104891049

Local Agency: 19060
 Cross Street: OREGON
 Enforcement Type: LET
 Date Leak Discovered: 3/28/1995
 Date Leak First Reported: 5/15/1995
 Date Leak Record Entered: 8/28/1995
 Date Confirmation Began: Not reported
 Date Leak Stopped: Not reported
 Date Case Last Changed on Database: 5/15/1995
 Date the Case was Closed: Not reported
 How Leak Discovered: Subsurface Monitoring
 How Leak Stopped: Not reported
 Cause of Leak: UNK
 Leak Source: UNK
 Operator: FORMER ELLIS PAINT CO
 Water System: Not reported
 Well Name: Not reported
 Approx. Dist To Production Well (ft): 16165.193392999348015746985355
 Source of Cleanup Funding: UNK
 Preliminary Site Assessment Workplan Submitted: 2/1/2001
 Preliminary Site Assessment Began: Not reported
 Pollution Characterization Began: Not reported
 Remediation Plan Submitted: Not reported
 Remedial Action Underway: Not reported
 Post Remedial Action Monitoring Began: Not reported
 Enforcement Action Date: 2/2/2001
 Historical Max MTBE Date: Not reported
 Hist Max MTBE Conc in Groundwater: Not reported
 Hist Max MTBE Conc in Soil: Not reported
 Significant Interim Remedial Action Taken: Not reported
 GW Qualifier: Not reported
 Soil Qualifier: Not reported
 Organization: Not reported
 Owner Contact: Not reported
 Responsible Party: GORDON
 RP Address: 1404 N. DAISY AVE.
 Program: LUST
 Lat/Long: 33.7826437 / -1
 Local Agency Staff: Not reported
 Beneficial Use: Not reported
 Priority: Not reported
 Cleanup Fund Id: Not reported
 Suspended: Not reported
 Assigned Name: Not reported
 Summary: 3/6/97 - ADDITIONAL INFORMATION LETTER SENT; 5/13/97- 1ST LEVEL ENFORCEMENT LETTER SENT; 8/8/97 - 2ND LEVEL ENFORCEMENT LETTER SENT

T151
 WNW
 1/8-1/4
 0.223 mi.
 1179 ft.

**CHEVRON #209725 (2 D/W XERXES 15 & 20M)
 0725 W ANAHEIM ST
 LONG BEACH, CA
 Site 9 of 12 in cluster T**

**UST U003854693
 N/A**

**Relative:
 Lower**

LONG BEACH UST:
 Region: LONG BEACH
 Tank Code: Dual Walled
 Tank Test: Dual Walled
 Leak Test: Not reported

**Actual:
 10 ft.**

Map ID
 Direction
 Distance
 Elevation

MAP FINDINGS

Site

Database(s)

EDR ID Number
 EPA ID Number

T152
WNW
1/8-1/4
0.223 mi.
1179 ft.

ARATEX SERVICES (ARAMARK)
702 ANAHEIM ST W
LONG BEACH, CA 90813

LUST **S102057754**
SLIC **N/A**
LOS ANGELES CO. HMS

Site 10 of 12 in cluster T

Relative:
Lower

LUST REG 4:

Actual:
10 ft.

Region: 4
 Regional Board: 04
 County: Los Angeles
 facid: 908130161
 Status: Remedial action (cleanup) Underway
 Substance: Solvents
 Substance Quantity: Not reported
 Local Case No: Not reported
 Case Type: Groundwater
 Abatement Method Used at the Site: Pump and Treat Groundwater
 Global ID: T0603701930
 W Global ID: Not reported
 Staff: SLC
 Local Agency: 19060
 Cross Street: OREGON
 Enforcement Type: Not reported
 Date Leak Discovered: Not reported
 Date Leak First Reported: 1/19/1988
 Date Leak Record Entered: 3/10/1988
 Date Confirmation Began: Not reported
 Date Leak Stopped: Not reported
 Date Case Last Changed on Database: 3/1/1998
 Date the Case was Closed: Not reported
 How Leak Discovered: Not reported
 How Leak Stopped: Not reported
 Cause of Leak: Not reported
 Leak Source: Not reported
 Operator: Not reported
 Water System: Not reported
 Well Name: Not reported
 Approx. Dist To Production Well (ft): 16188.111182340026934201105597
 Source of Cleanup Funding: Not reported
 Preliminary Site Assessment Workplan Submitted: Not reported
 Preliminary Site Assessment Began: Not reported
 Pollution Characterization Began: 3/18/1988
 Remediation Plan Submitted: Not reported
 Remedial Action Underway: 3/1/1998
 Post Remedial Action Monitoring Began: Not reported
 Enforcement Action Date: Not reported
 Historical Max MTBE Date: Not reported
 Hist Max MTBE Conc in Groundwater: Not reported
 Hist Max MTBE Conc in Soil: Not reported
 Significant Interim Remedial Action Taken: Yes
 GW Qualifier: Not reported
 Soil Qualifier: Not reported
 Organization: Not reported
 Owner Contact: Not reported
 Responsible Party: ARATEX SERVICES, INC.
 RP Address: 1834 WALDEN OFFICE SQ. SUITE 450, SCHAUMBURG, IL 60173
 Program: SLC
 Lat/Long: 33.7825327 / -1
 Local Agency Staff: Not reported

Map ID
Direction
Distance
Elevation

MAP FINDINGS

Site

Database(s)

EDR ID Number
EPA ID Number

ARATEX SERVICES (ARAMARK) (Continued)

S102057754

Beneficial Use: Not reported
Priority: LOP/LOW - MINOR OR NO POTENTIAL WATER RESOURCE IMPACT
Cleanup Fund Id: Not reported
Suspended: Not reported
Assigned Name: Not reported
Summary: CONSULTANT:DEPAUL AND ASSOCIATES, INC.(312)397-9500,WILLIAM WITHROW
SOLVENT CASE PER DAB

SLIC:

Region: STATE
Facility Status: **Open - Remediation**
Status Date: 03/01/1998
Global Id: T0603701930
Lead Agency: LOS ANGELES RWQCB (REGION 4)
Lead Agency Case Number: Not reported
Latitude: 33.7825327
Longitude: -118.2008642
Case Type: Cleanup Program Site
Case Worker: SLC
Local Agency: LONG BEACH/SIGNAL HILL, CITIES OF
RB Case Number: 908130161
File Location: Not reported
Potential Media Affected: Aquifer used for drinking water supply
Potential Contaminants of Concern: * Solvents
Site History: Not reported

[Click here to access the California GeoTracker records for this facility:](#)

LOS ANGELES CO. HMS:

Region: LA
Facility Id: 005146-005344
Facility Status: Removed
Area: 29
Permit Number: Not reported
Permit Status: Not reported
Facility Type: Not reported

T153
WNW
1/8-1/4
0.223 mi.
1179 ft.

SOFT WATER LAUNDRY & DRY CLEAN- ERS
702 W ANAHEIM ST
LONG BEACH, CA

EDR Historical Cleaners **1009141824**
N/A

Site 11 of 12 in cluster T

Relative:
Lower

EDR Historical Cleaners:
Name: SOFT WATER LAUNDRY CO
Year: 1920
Type: LAUNDRIES

Actual:
10 ft.

Name: SOFT WATER LAUNDRY
Year: 1924
Type: LAUNDRIES

Name: SOFT WATER LAUNDRY CO
Year: 1931
Type: LAUNDRIES-STEAM

Name: SOFT WATER LAUNDRY CO

Map ID
Direction
Distance
Elevation

MAP FINDINGS

Site

Database(s)

EDR ID Number
EPA ID Number

SOFT WATER LAUNDRY & DRY CLEAN-ERS (Continued)

1009141824

Year:	1935
Type:	LAUNDRIES-STEAM
Name:	SOFT WATER LAUNDRY CO
Year:	1935
Type:	LAUNDRIES STEAM
Name:	SOFT WATER LAUNDRY CO
Year:	1939
Type:	LAUNDRIES-STEAM
Name:	SOFT WATER LAUNDRY CO
Year:	1939
Type:	LAUNDRIES STEAM
Name:	SOFT WATER LAUNDRY CO
Year:	1944
Type:	LAUNDRIES-STEAM
Name:	SOFT WATER LAUNDRY CO
Year:	1944
Type:	CLOTHES PRESSERS AND CLEANERS
Name:	SOFT WATER LAUNDRY CO
Year:	1944
Type:	CLOTHES PRESSERS AND CLEANERS
Name:	SOFT WATER LAUNDRY CO
Year:	1944
Type:	LAUNDRIES STEAM
Name:	LFT WATER LAUNDRY CO
Year:	1948
Type:	CLOTHES PRESSERS AND CLEANERS
Name:	LFT WATER LAUNDRY CO
Year:	1948
Type:	CLOTHES PRESSERS AND CLEANERS
Name:	SOFT WATER LAUNDRY CO
Year:	1948
Type:	LAUNDRIES STEAM
Name:	SOFT WATER LAUNDRY CO
Year:	1948
Type:	LAUNDRIES STEAM
Name:	SOFT WATER LAUNDRY CO
Year:	1948
Type:	DRY CLEANERS
Name:	SOFT WATER LAUNDRY CO
Year:	1948
Type:	DRY CLEANERS
Name:	SOFT WATER LAUNDRY & DRY CLEANING CO
Year:	1952

Map ID
Direction
Distance
Elevation

MAP FINDINGS

Site

Database(s)

EDR ID Number
EPA ID Number

SOFT WATER LAUNDRY & DRY CLEAN- ERS (Continued)

1009141824

Type: CLEANERS GARMENTS, CURTAINS AND DRAPERIES

Name: SOFT WATER LAUNDRY & DRY CLEANING CO
Year: 1952
Type: DRY CLEANERS

Name: SOFT WATER LAUNDRY AND DRY CLEAN- ING CO
Year: 1952
Type: LAUNDRIES - STEAM

Name: SOFT WATER LAUNDRY & DRY CLEAN- ING CO
Year: 1952
Type: CLEANERS AND DYERS

Name: SOFT WATER LAUNDRY & DRY CLEAN- ING CO
Year: 1957
Type: CALIF CLEANERS AND DYERS

Name: SOFT WATER LAUNDRY & DRY CLEAN- ING CO
Year: 1957
Type: LAUNDRIES

Name: SOFT WATER LAUNDRY & DRY CLEAN- ERS
Year: 1963
Type: LAUNDRIES AND DRY CLEANING

Name: SOFT WATER LAUNDRY & DRY CLEAN- ERS
Year: 1963
Type: DRY CLEANERS

Name: SOFT WATER LAUNDRY & DRY CLEAN- ERS
Year: 1963
Type: LAUNDRIES AND DRY CLEANING

Name: SOFT WATER LAUNDRY & DRY CLEAN- ERS
Year: 1963
Type: DRY CLEANERS

Name: SOFT WATER LAUNDRY & DRY CLEAN- ERS
Year: 1969
Type: LAUNDRIES

Name: SOFT WATER LAUNDRY & DRY CLEAN- ERS
Year: 1969
Type: DRY CLEANERS

Name: SOFT WATER LAUNDRY & DRY CLEAN- ERS
Year: 1969
Type: LAUNDRIES

Name: SOFT WATER LAUNDRY & DRY CLEAN- ERS
Year: 1969
Type: DRY CLEANERS

Name: SOFT WATER LAUNDRY & DRY CLEAN- ERS
Year: 1969
Type: DRY CLEANERS

MAP FINDINGS

Map ID
Direction
Distance
Elevation

Site

Database(s)

EDR ID Number
EPA ID Number

T154 **DOUGLAS ROBINSON PROPERTY**
WNW **718 ANAHEIM**
1/8-1/4 **LONG BEACH, CA 90806**
0.223 mi.
1179 ft. **Site 12 of 12 in cluster T**

HIST CORTESE **S102590610**
N/A

Relative: **CORTESE:**
Lower Region: **CORTESE**
 Facility County Code: **19**
Actual: Reg By: **LTNKA**
10 ft. Reg Id: **908130252**

Q155 **M. HYUN**
East **1313 LONG BEACH BLVD**
1/8-1/4 **LONG BEACH, CA 90813**
0.224 mi.
1185 ft. **Site 2 of 5 in cluster Q**

CA FID UST **S101618212**
SWEEPS UST **N/A**

Relative: **CA FID UST:**
Higher Facility ID: **19056674**
 Regulated By: **UTNKA**
Actual: Regulated ID: **00039934**
41 ft. Cortese Code: **Not reported**
 SIC Code: **Not reported**
 Facility Phone: **2135915027**
 Mail To: **Not reported**
 Mailing Address: **1313 LONG BEACH BLVD**
 Mailing Address 2: **Not reported**
 Mailing City,St,Zip: **LONG BEACH 90813**
 Contact: **Not reported**
 Contact Phone: **Not reported**
 DUNs Number: **Not reported**
 NPDES Number: **Not reported**
 EPA ID: **Not reported**
 Comments: **Not reported**
 Status: **Active**

SWEEPS UST:
Status: **A**
Comp Number: **39934**
Number: **9**
Board Of Equalization: **44-013505**
Ref Date: **07-01-85**
Act Date: **Not reported**
Created Date: **02-29-88**
Tank Status: **A**
Owner Tank Id: **1**
Swrcb Tank Id: **19-060-039934-000001**
Actv Date: **07-01-85**
Capacity: **280**
Tank Use: **OIL**
Stg: **W**
Content: **WASTE OIL**
Number Of Tanks: **4**

Status: **A**
Comp Number: **39934**
Number: **9**
Board Of Equalization: **44-013505**

Map ID
Direction
Distance
Elevation

MAP FINDINGS

Site

Database(s)

EDR ID Number
EPA ID Number

M. HYUN (Continued)

S101618212

Ref Date: 07-01-85
Act Date: Not reported
Created Date: 02-29-88
Tank Status: A
Owner Tank Id: 4
Swrcb Tank Id: 19-060-039934-000002
Actv Date: 07-01-85
Capacity: 6000
Tank Use: M.V. FUEL
Stg: P
Content: REG UNLEADED
Number Of Tanks: Not reported

Status: A
Comp Number: 39934
Number: 9
Board Of Equalization: 44-013505
Ref Date: 07-01-85
Act Date: Not reported
Created Date: 02-29-88
Tank Status: A
Owner Tank Id: 3
Swrcb Tank Id: 19-060-039934-000003
Actv Date: 07-01-85
Capacity: 8000
Tank Use: M.V. FUEL
Stg: P
Content: LEADED
Number Of Tanks: Not reported

Status: A
Comp Number: 39934
Number: 9
Board Of Equalization: 44-013505
Ref Date: 07-01-85
Act Date: Not reported
Created Date: 02-29-88
Tank Status: A
Owner Tank Id: 4
Swrcb Tank Id: 19-060-039934-000004
Actv Date: 07-01-85
Capacity: 10000
Tank Use: M.V. FUEL
Stg: P
Content: REG UNLEADED
Number Of Tanks: Not reported

Q156
East
1/8-1/4
0.224 mi.
1185 ft.

M. HYUN
1313 LONG BEACH BLVD
LONG BEACH, CA 90813
Site 3 of 5 in cluster Q

HIST UST **U001566311**
N/A

Relative:
Higher

HIST UST:
Region: STATE
Facility ID: 00000039934
Facility Type: Gas Station
Other Type: Not reported

Actual:
41 ft.

Map ID
Direction
Distance
Elevation

MAP FINDINGS

Site

Database(s)

EDR ID Number
EPA ID Number

M. HYUN (Continued)

U001566311

Total Tanks: 0004
Contact Name: SAME
Telephone: 2135915027
Owner Name: MOBIL OIL CORP.
Owner Address: 612 S. FLOWER ST.
Owner City,St,Zip: LOS ANGELES, CA 90017

Tank Num: 001
Container Num: 1
Year Installed: Not reported
Tank Capacity: 00000280
Tank Used for: WASTE
Type of Fuel: WASTE OIL
Tank Construction: Not reported
Leak Detection: Stock Inventor

Tank Num: 002
Container Num: 4
Year Installed: 1972
Tank Capacity: 00006000
Tank Used for: PRODUCT
Type of Fuel: UNLEADED
Tank Construction: Not reported
Leak Detection: Stock Inventor

Tank Num: 003
Container Num: 3
Year Installed: 1970
Tank Capacity: 00008000
Tank Used for: PRODUCT
Type of Fuel: REGULAR
Tank Construction: Not reported
Leak Detection: Stock Inventor

Tank Num: 004
Container Num: 2
Year Installed: Not reported
Tank Capacity: 00010000
Tank Used for: PRODUCT
Type of Fuel: PREMIUM
Tank Construction: Not reported
Leak Detection: Stock Inventor

Q157
East
1/8-1/4
0.224 mi.
1185 ft.

1313 LONG BEACH BLVD
LONG BEACH, CA

Site 4 of 5 in cluster Q

Relative:
Higher

LONG BEACH UST:
Region: LONG BEACH
Tank Code: Not reported
Tank Test: Not reported
Leak Test: Not reported

Actual:
41 ft.

UST U003920066
N/A

MAP FINDINGS

Map ID			EDR ID Number
Direction			EPA ID Number
Distance			
Elevation	Site	Database(s)	

Q158	MIKE'S SERVICE CENTER	EDR Historical Auto Stations	1008996084
East	1313 LONG BEACH BLVD		N/A
1/8-1/4	LONG BEACH, CA 90745		
0.224 mi.			
1185 ft.	Site 5 of 5 in cluster Q		

Relative:	EDR Historical Auto Stations:		
Higher	Name:	MIKE'S SERVICE CENTER	
	Year:	1976	
Actual:	Type:	Not reported	
41 ft.			

S159	HENDERSON & COMPANY	UST	U003660594
NW	0703 W COWLES ST		N/A
1/8-1/4	LONG BEACH, CA		
0.225 mi.			
1188 ft.	Site 4 of 4 in cluster S		

Relative:	LONG BEACH UST:		
Lower	Region:	LONG BEACH	
	Tank Code:	Not reported	
Actual:	Tank Test:	Not reported	
15 ft.	Leak Test:	Not reported	

U160	AIR CARGO EQUIPMENT CORP	RCRA-SQG	1000106249
NNW	600 W 15TH ST	FINDS	CAD095135810
1/8-1/4	LONG BEACH, CA 90813	CA FID UST	
0.229 mi.		HIST UST	
1207 ft.	Site 1 of 8 in cluster U	SWEEPS UST	
		HAZNET	

Relative:	RCRA-SQG:		
Lower	Date form received by agency: 09/01/1996		
Actual:	Facility name:	AIR CARGO EQUIPMENT CORP	
13 ft.	Facility address:	600 W 15TH ST	
		LONG BEACH, CA 90813	
	EPA ID:	CAD095135810	
	Mailing address:	W 15TH ST	
		LONG BEACH, CA 90813	
	Contact:	Not reported	
	Contact address:	Not reported	
		Not reported	
	Contact country:	Not reported	
	Contact telephone:	Not reported	
	Contact email:	Not reported	
	EPA Region:	09	
	Classification:	Small Small Quantity Generator	
	Description:	Handler: generates more than 100 and less than 1000 kg of hazardous waste during any calendar month and accumulates less than 6000 kg of hazardous waste at any time; or generates 100 kg or less of hazardous waste during any calendar month, and accumulates more than 1000 kg of hazardous waste at any time	

Owner/Operator Summary:	
Owner/operator name:	PUBLIC
Owner/operator address:	NOT REQUIRED
	NOT REQUIRED, ME 99999
Owner/operator country:	Not reported
Owner/operator telephone:	(415) 555-1212

Map ID
Direction
Distance
Elevation

MAP FINDINGS

Site

Database(s)

EDR ID Number
EPA ID Number

AIR CARGO EQUIPMENT CORP (Continued)

1000106249

Legal status: Private
Owner/Operator Type: Owner
Owner/Op start date: Not reported
Owner/Op end date: Not reported

Owner/operator name: NOT REQUIRED
Owner/operator address: NOT REQUIRED
NOT REQUIRED, ME 99999

Owner/operator country: Not reported
Owner/operator telephone: (415) 555-1212
Legal status: Private
Owner/Operator Type: Operator
Owner/Op start date: Not reported
Owner/Op end date: Not reported

Handler Activities Summary:

U.S. importer of hazardous waste: No
Mixed waste (haz. and radioactive): No
Recycler of hazardous waste: No
Transporter of hazardous waste: No
Treater, storer or disposer of HW: No
Underground injection activity: No
On-site burner exemption: No
Furnace exemption: No
Used oil fuel burner: No
Used oil processor: No
User oil refiner: No
Used oil fuel marketer to burner: No
Used oil Specification marketer: No
Used oil transfer facility: No
Used oil transporter: No

Violation Status: No violations found

FINDS:

Registry ID: 110002664581

Environmental Interest/Information System

RCRAInfo is a national information system that supports the Resource Conservation and Recovery Act (RCRA) program through the tracking of events and activities related to facilities that generate, transport, and treat, store, or dispose of hazardous waste. RCRAInfo allows RCRA program staff to track the notification, permit, compliance, and corrective action activities required under RCRA.

CA FID UST:

Facility ID: 19056672
Regulated By: UTNKA
Regulated ID: 00034141
Cortese Code: Not reported
SIC Code: Not reported
Facility Phone: 2134356341
Mail To: Not reported
Mailing Address: 600 W 015TH ST
Mailing Address 2: Not reported

Map ID
Direction
Distance
Elevation

MAP FINDINGS

Site

Database(s)

EDR ID Number
EPA ID Number

AIR CARGO EQUIPMENT CORP (Continued)

1000106249

Mailing City,St,Zip: LONG BEACH 90813
Contact: Not reported
Contact Phone: Not reported
DUNs Number: Not reported
NPDES Number: Not reported
EPA ID: Not reported
Comments: Not reported
Status: Active

HIST UST:

Region: STATE
Facility ID: 00000034141
Facility Type: Not reported
Other Type: Not reported
Total Tanks: 0002
Contact Name: J.R. FIRESTONE
Telephone: 2134356341
Owner Name: AIR CARGO EQUIPMENT CORP.
Owner Address: 665 WEST COWLES
Owner City,St,Zip: LONG BEACH, CA 9083

Tank Num: 001
Container Num: 1
Year Installed: Not reported
Tank Capacity: 00000000
Tank Used for: PRODUCT
Type of Fuel: 06
Tank Construction: Not reported
Leak Detection: None

Tank Num: 002
Container Num: 2
Year Installed: Not reported
Tank Capacity: 00000000
Tank Used for: PRODUCT
Type of Fuel: UNLEADED
Tank Construction: Not reported
Leak Detection: None

SWEEPS UST:

Status: A
Comp Number: 34141
Number: 9
Board Of Equalization: 44-013495
Ref Date: 07-01-85
Act Date: Not reported
Created Date: 02-29-88
Tank Status: A
Owner Tank Id: 1
Swrcb Tank Id: 19-060-034141-000001
Actv Date: 07-01-85
Capacity: Not reported
Tank Use: M.V. FUEL
Stg: P
Content: AVIA. GAS
Number Of Tanks: 2

Map ID
Direction
Distance
Elevation

MAP FINDINGS

Site

Database(s)

EDR ID Number
EPA ID Number

AIR CARGO EQUIPMENT CORP (Continued)

1000106249

Status: A
Comp Number: 34141
Number: 9
Board Of Equalization: 44-013495
Ref Date: 07-01-85
Act Date: Not reported
Created Date: 02-29-88
Tank Status: A
Owner Tank Id: 2
Swrcb Tank Id: 19-060-034141-000002
Actv Date: 07-01-85
Capacity: Not reported
Tank Use: M.V. FUEL
Stg: P
Content: REG UNLEADED
Number Of Tanks: Not reported

HAZNET:

Year: 2007
Gepaid: CAL000179687
Contact: MYRNA BERMUDEZ
Telephone: 5626280071
Mailing Name: Not reported
Mailing Address: 600 W 15TH ST
Mailing City,St,Zip: LONG BEACH, CA 908131508
Gen County: Los Angeles
TSD EPA ID: CAD008364432
TSD County: Los Angeles
Waste Category: Other organic solids
Disposal Method: STORAGE, BULKING, AND/OR TRANSFER OFF SITE--NO TREATMENT/RECOVERY (H010-H129) OR (H131-H135)
Tons: 0.07
Facility County: Los Angeles

**U161
NNW
1/8-1/4
0.229 mi.
1207 ft.**

**VACANT
0600 W 15TH ST
LONG BEACH, CA
Site 2 of 8 in cluster U**

**UST U003854650
N/A**

**Relative:
Lower**

LONG BEACH UST:
Region: LONG BEACH
Tank Code: Not reported
Tank Test: Not reported
Leak Test: Not reported

**Actual:
13 ft.**

MAP FINDINGS

Map ID			EDR ID Number
Direction			EPA ID Number
Distance			
Elevation	Site	Database(s)	

162 ENE 1/8-1/4 0.229 mi. 1209 ft.	1423 PALMER COURT LONG BEACH, CA	UST	U003920225 N/A
---	---	------------	---------------------------------

Relative: LONG BEACH UST:
Higher Region: LONG BEACH
 Tank Code: Not reported
Actual: Tank Test: Not reported
39 ft. Leak Test: Not reported

U163 NNW 1/8-1/4 0.230 mi. 1215 ft.	1500 DAISY AVE LONG BEACH, CA Site 3 of 8 in cluster U	UST	U003919947 N/A
--	---	------------	---------------------------------

Relative: LONG BEACH UST:
Lower Region: LONG BEACH
 Tank Code: Not reported
Actual: Tank Test: Not reported
13 ft. Leak Test: Not reported

U164 NNW 1/8-1/4 0.231 mi. 1218 ft.	R & M ENTERPRISES 1501 DAISY LONG BEACH, CA 90813 Site 4 of 8 in cluster U	HIST CORTESE LUST	S102435591 N/A
--	---	------------------------------------	---------------------------------

Relative: CORTESE:
Lower Region: CORTESE
 Facility County Code: 19
Actual: Reg By: LTNKA
13 ft. Reg Id: 908130243

LUST:
 Region: STATE
 Global Id: T0603701938
 Latitude: 33.7861199
 Longitude: -118.199797
 Case Type: LUST Cleanup Site
 Status: Completed - Case Closed
 Status Date: 11/06/1996
 Lead Agency: LOS ANGELES RWQCB (REGION 4)
 Case Worker: YR
 Local Agency: LONG BEACH/SIGNAL HILL, CITIES OF
 RB Case Number: 908130243
 LOC Case Number: Not reported
 File Location: Not reported
 Potential Media Affect: Aquifer used for drinking water supply
 Potential Contaminants of Concern: Gasoline
 Site History: Not reported

Click here to access the California GeoTracker records for this facility:

LUST:
 Global Id: T0603701938

Map ID
Direction
Distance
Elevation

MAP FINDINGS

Site

Database(s)

EDR ID Number
EPA ID Number

R & M ENTERPRISES (Continued)

S102435591

Contact Type: Regional Board Caseworker
Contact Name: YUE RONG
Organization Name: LOS ANGELES RWQCB (REGION 4)
Address: 320 W. 4TH ST., SUITE 200
City: Los Angeles
Email: yrong@waterboards.ca.gov
Phone Number: Not reported

Global Id: T0603701938
Contact Type: Local Agency Caseworker
Contact Name: CARMEN PIRO
Organization Name: LONG BEACH/SIGNAL HILL, CITIES OF
Address: 2525 GRAND AVE.
City: LONG BEACH
Email: carmen_piro@longbeach.gov
Phone Number: 5625704137

LUST:

Global Id: T0603701938
Action Type: Other
Date: 1950-01-01 00:00:00
Action: Leak Stopped

Global Id: T0603701938
Action Type: Other
Date: 1950-01-01 00:00:00
Action: Leak Reported

Global Id: T0603701938
Action Type: Other
Date: 1950-01-01 00:00:00
Action: Leak Discovery

LUST REG 4:

Region: 4
Regional Board: 04
County: Los Angeles
facid: 908130243
Status: Case Closed
Substance: Gasoline
Substance Quantity: Not reported
Local Case No: Not reported
Case Type: Groundwater
Abatement Method Used at the Site: Not reported
Global ID: T0603701938
W Global ID: Not reported
Staff: UNK
Local Agency: 19060
Cross Street: 015TH ST
Enforcement Type: Not reported
Date Leak Discovered: 3/11/1992
Date Leak First Reported: 7/6/1995
Date Leak Record Entered: 6/30/1995
Date Confirmation Began: 6/30/1995
Date Leak Stopped: 1/10/1989

Map ID
Direction
Distance
Elevation

MAP FINDINGS

Site

Database(s)

EDR ID Number
EPA ID Number

R & M ENTERPRISES (Continued)

S102435591

Date Case Last Changed on Database: 4/30/1997
Date the Case was Closed: 11/6/1996
How Leak Discovered: Tank Closure
How Leak Stopped: Not reported
Cause of Leak: Overfill
Leak Source: UNK
Operator: RICHARD WHITESELL
Water System: Not reported
Well Name: Not reported
Approx. Dist To Production Well (ft): 15015.065590750350801097262421
Source of Cleanup Funding: UNK
Preliminary Site Assessment Workplan Submitted: 4/30/1996
Preliminary Site Assessment Began: Not reported
Pollution Characterization Began: Not reported
Remediation Plan Submitted: 6/5/1996
Remedial Action Underway: 11/3/1996
Post Remedial Action Monitoring Began: Not reported
Enforcement Action Date: Not reported
Historical Max MTBE Date: Not reported
Hist Max MTBE Conc in Groundwater: Not reported
Hist Max MTBE Conc in Soil: Not reported
Significant Interim Remedial Action Taken: Not reported
GW Qualifier: Not reported
Soil Qualifier: Not reported
Organization: Not reported
Owner Contact: Not reported
Responsible Party: BLANK RP
RP Address: 1501 DAISY AVE LONG BEACH CA 90813
Program: LUST
Lat/Long: 33.7857706 / -1
Local Agency Staff: Not reported
Beneficial Use: Not reported
Priority: Not reported
Cleanup Fund Id: Not reported
Suspended: Not reported
Assigned Name: Not reported
Summary: DEPTH TO GRNWTR 13FT BGS. IN SOIL ABOVE WATER TABLE HAVE: 15,000 MG/KG TPH, 830 MG/KG XYLENES: IN SOIL BELOW WATER TABLE HAVE 220 TPH, 2.6 XYLENES.

**U165
NNW
1/8-1/4
0.231 mi.
1218 ft.**

**H&S IRON WORKS
1501 DAISY AVE
LONG BEACH, CA
Site 5 of 8 in cluster U**

**UST U003920390
N/A**

**Relative:
Lower**

LONG BEACH UST:
Region: LONG BEACH
Tank Code: Not reported
Tank Test: Not reported
Leak Test: Not reported

**Actual:
13 ft.**

Map ID
Direction
Distance
Elevation

MAP FINDINGS

Site

Database(s)

EDR ID Number
EPA ID Number

V166 **HYET B E** **EDR Historical Auto Stations** **1009050447**
South **1004 PACIFIC AV** **N/A**
1/8-1/4 **LONG BEACH, CA**
0.236 mi.
1248 ft. **Site 1 of 4 in cluster V**
Relative: EDR Historical Auto Stations:
Higher Name: HYET B E
 Year: 1944
Actual: Type: AUTOMOBILE REPAIRING
39 ft.

W167 **CALIF. GLASS DIST.** **HIST UST** **U001566293**
WSW **790 W. 12TH ST. LONG BEACH** **N/A**
1/8-1/4 **LONG BEACH, CA 90813**
0.237 mi.
1250 ft. **Site 1 of 2 in cluster W**
Relative: HIST UST:
Lower Region: STATE
 Facility ID: 00000046937
Actual: Facility Type: Other
12 ft. Other Type: GLASS DISTRIBUTOR
 Total Tanks: 0001
 Contact Name: J. STEIN
 Telephone: 2134370531
 Owner Name: CAL-PACIFIC WINDSHIELD DBA CAL
 Owner Address: 790 W. 12TH ST. LONG BEACH
 Owner City,St,Zip: LONG BEACH, CA 90813

 Tank Num: 001
 Container Num: 1
 Year Installed: Not reported
 Tank Capacity: 00009940
 Tank Used for: PRODUCT
 Type of Fuel: PREMIUM
 Tank Construction: Not reported
 Leak Detection: Visual, Stock Inventor

V168 **E & M SERVICE** **EDR Historical Auto Stations** **1009049748**
South **1002 PACIFIC AV** **N/A**
1/8-1/4 **LONG BEACH, CA**
0.238 mi.
1257 ft. **Site 2 of 4 in cluster V**
Relative: EDR Historical Auto Stations:
Higher Name: ELMORE E E
 Year: 1924
Actual: Type: SERVICE STATIONS OIL AND GAS
39 ft.

 Name: MORRIS E O
 Year: 1931
 Type: GASOLINE AND OIL SERVICE STATIONS

 Name: DOBRUSKY W J
 Year: 1935
 Type: GASOLINE AND OIL SERVICE STATIONS

 Name: HYET S

Map ID
Direction
Distance
Elevation

MAP FINDINGS

Site

Database(s)

EDR ID Number
EPA ID Number

E & M SERVICE (Continued)

1009049748

Year: 1935
Type: AUTOMOBILE REPAIRING

Name: DOBRUSKY W J
Year: 1939
Type: GASOLINE AND OIL SERVICE STATIONS

Name: DOBRUSKY W J
Year: 1944
Type: GASOLINE AND OIL SERVICE STATIONS

Name: E & M SERVICE
Year: 1948
Type: GASOLINE AND OIL SERVICE STATIONS

Name: E & M SERVICE
Year: 1948
Type: GASOLINE AND OIL SERVICE STATIONS

X169
East
1/8-1/4
0.238 mi.
1257 ft.

1235 LONG BEACH BLVD
LONG BEACH, CA

Site 1 of 3 in cluster X

UST U003920065
N/A

Relative:
Higher

LONG BEACH UST:
Region: LONG BEACH
Tank Code: Not reported
Tank Test: Not reported
Leak Test: Not reported

Actual:
41 ft.

Y170
ENE
1/8-1/4
0.239 mi.
1260 ft.

CHAMPION S JERRY MOBIL SERVICE
1365 LONG BEACH BLVD
LONG BEACH, CA

Site 1 of 2 in cluster Y

EDR Historical Auto Stations 1009018467
N/A

Relative:
Higher

EDR Historical Auto Stations:
Name: CHAMPION S JERRY MOBIL SERVICE
Year: 1963
Type: GASOLINE STATIONS

Actual:
40 ft.

Name: CHAMPION S JERRY MOBIL SERVICE
Year: 1963
Type: GASOLINE STATIONS

MAP FINDINGS

Map ID			EDR ID Number
Direction			EPA ID Number
Distance			
Elevation	Site	Database(s)	

Y171 ENE 1/8-1/4 0.239 mi. 1260 ft.	TOMMY'S HAMBURGER SHACK 1365 LONG BEACH BLVD LONG BEACH, CA Site 2 of 2 in cluster Y LONG BEACH UST: Region: LONG BEACH Tank Code: Not reported Tank Test: Not reported Leak Test: Not reported	UST	U003660889 N/A
--	---	------------	---------------------------------

W172 WSW 1/8-1/4 0.239 mi. 1262 ft.	FILE ONLY - CAL PACIFIC 0790 W 12TH ST LONG BEACH, CA Site 2 of 2 in cluster W LONG BEACH UST: Region: LONG BEACH Tank Code: Not reported Tank Test: Not reported Leak Test: Not reported	UST	U003659962 N/A
--	---	------------	---------------------------------

X173 East 1/8-1/4 0.240 mi. 1265 ft.	C STANDLEE MARTIN TRUST 1227 LONG BEACH BLVD LONG BEACH, CA Site 2 of 3 in cluster X LONG BEACH UST: Region: LONG BEACH Tank Code: Not reported Tank Test: Not reported Leak Test: Not reported	UST	U003660885 N/A
---	---	------------	---------------------------------

U174 NNW 1/8-1/4 0.242 mi. 1279 ft.	SUN HARDWARE COMPANY 635 W 15TH ST LONG BEACH, CA 90813 Site 6 of 8 in cluster U DRYCLEANERS: EPA Id: CAL000115673 NAICS Code: 81232 NAICS Description: Drycleaning and Laundry Services (except Coin-Operated) SIC Code: 7211 SIC Description: Power Laundries, Family and Commercial Create Date: 2/22/1994 Facility Active: No Inactive Date: 6/30/2007 Facility Addr2: Not reported Mailing Name: Not reported Mailing Address: PO BOX 92019 Mailing Address 2: Not reported Mailing State: CA Mailing Zip: 908092019	DRYCLEANERS HAZNET	S106076977 N/A
--	---	-------------------------------------	---------------------------------

Map ID
Direction
Distance
Elevation

MAP FINDINGS

Site

Database(s)

EDR ID Number
EPA ID Number

SUN HARDWARE COMPANY (Continued)

S106076977

Owner Name: GORDON L GOODRICH
Owner Address: 635 W 15TH ST
Owner Address 2: Not reported
Owner Telephone: 5624323276
Contact Name: GORDON GOODRICH
Contact Address: --
Contact Address 2: Not reported
Contact Telephone: 5624323276

HAZNET:

Year: 2008
Gepaid: CAL000319232
Contact: BRUCE GOODRICH
Telephone: 5624324970
Mailing Name: Not reported
Mailing Address: 451 CEDAR ST
Mailing City,St,Zip: HANFORD, CA 932301210
Gen County: Los Angeles
TSD EPA ID: CAD008364432
TSD County: Los Angeles
Waste Category: Laboratory waste chemicals
Disposal Method: FUEL BLENDING PRIOR TO ENERGY RECOVERY AT ANOTHER SITE
Tons: 0.12
Facility County: Los Angeles

Year: 2008
Gepaid: CAL000319232
Contact: BRUCE GOODRICH
Telephone: 5624324970
Mailing Name: Not reported
Mailing Address: 451 CEDAR ST
Mailing City,St,Zip: HANFORD, CA 932301210
Gen County: Los Angeles
TSD EPA ID: CAD008364432
TSD County: Los Angeles
Waste Category: Laboratory waste chemicals
Disposal Method: STORAGE, BULKING, AND/OR TRANSFER OFF SITE--NO TREATMENT/RECOVERY (H010-H129) OR (H131-H135)
Tons: 0.135
Facility County: Los Angeles

Year: 2008
Gepaid: CAL000319232
Contact: BRUCE GOODRICH
Telephone: 5624324970
Mailing Name: Not reported
Mailing Address: 451 CEDAR ST
Mailing City,St,Zip: HANFORD, CA 932301210
Gen County: Los Angeles
TSD EPA ID: CAD008364432
TSD County: Los Angeles
Waste Category: Unspecified solvent mixture
Disposal Method: STORAGE, BULKING, AND/OR TRANSFER OFF SITE--NO TREATMENT/RECOVERY (H010-H129) OR (H131-H135)
Tons: 0.015
Facility County: Los Angeles

Map ID
Direction
Distance
Elevation

MAP FINDINGS

Site

Database(s)

EDR ID Number
EPA ID Number

SUN HARDWARE COMPANY (Continued)

S106076977

Year: 2008
Gepaid: CAL000319232
Contact: BRUCE GOODRICH
Telephone: 5624324970
Mailing Name: Not reported
Mailing Address: 451 CEDAR ST
Mailing City,St,Zip: HANFORD, CA 932301210
Gen County: Los Angeles
TSD EPA ID: CAD008364432
TSD County: Los Angeles
Waste Category: Unspecified organic liquid mixture
Disposal Method: FUEL BLENDING PRIOR TO ENERGY RECOVERY AT ANOTHER SITE
Tons: 0.225
Facility County: Los Angeles

Year: 2005
Gepaid: CAL000115673
Contact: GORDON GOODRICH
Telephone: 5624323276
Mailing Name: Not reported
Mailing Address: PO BOX 92019
Mailing City,St,Zip: LONG BEACH, CA 908092019
Gen County: Los Angeles
TSD EPA ID: AZD081705402
TSD County: 99
Waste Category: Unspecified aqueous solution
Disposal Method: T03
Tons: 0.03
Facility County: Not reported

[Click this hyperlink](#) while viewing on your computer to access additional CA_HAZNET: detail in the EDR Site Report.

175
West
1/8-1/4
0.243 mi.
1282 ft.

**0750 W ANAHEIM ST
LONG BEACH, CA**

**UST U003919745
N/A**

Relative:
Lower
Actual:
11 ft.

LONG BEACH UST:
Region: LONG BEACH
Tank Code: Not reported
Tank Test: Not reported
Leak Test: Not reported

U176
NNW
1/8-1/4
0.243 mi.
1282 ft.

**0640 W 15TH ST
LONG BEACH, CA**

**UST U003919696
N/A**

Site 7 of 8 in cluster U

Relative:
Lower
Actual:
13 ft.

LONG BEACH UST:
Region: LONG BEACH
Tank Code: Not reported
Tank Test: Not reported
Leak Test: Not reported

Map ID
Direction
Distance
Elevation

MAP FINDINGS

Site

Database(s)

EDR ID Number
EPA ID Number

177
SSE
1/8-1/4
0.243 mi.
1284 ft.

KALIS NICK
1010 PINE AVE
LONG BEACH, CA

EDR Historical Cleaners

1009142717
N/A

Relative:
Higher

EDR Historical Cleaners:

Name: COCALLAS C G
Year: 1935
Type: CLOTHES PRESSERS AND CLEANERS

Actual:
40 ft.

Name: COCALLAS C G
Year: 1935
Type: CLOTHES PRESSERS AND CLEANERS

Name: COCALLAS C G
Year: 1939
Type: HAT CLEANERS AND BLOCKERS

Name: COCALLAS C G
Year: 1939
Type: HAT CLEANERS AND BLOCKERS

Name: KALIS NICK
Year: 1944
Type: HAT CLEANERS AND BLOCKERS

Name: KALIS NICK
Year: 1944
Type: HAT CLEANERS AND BLOCKERS

V178
South
1/8-1/4
0.245 mi.
1292 ft.

0146 W 10TH ST
LONG BEACH, CA

UST U003919673
N/A

Site 3 of 4 in cluster V

Relative:
Higher

LONG BEACH UST:

Region: LONG BEACH
Tank Code: Not reported
Tank Test: Not reported
Leak Test: Not reported

Actual:
38 ft.

V179
South
1/8-1/4
0.245 mi.
1292 ft.

PACIFIC SUPER SERVICE
146 W 10TH ST
LONG BEACH, CA

EDR Historical Auto Stations

1009017292
N/A

Site 4 of 4 in cluster V

Relative:
Higher

EDR Historical Auto Stations:

Name: PLEASANTS A M MRS
Year: 1931
Type: GASOLINE AND OIL SERVICE STATIONS

Actual:
38 ft.

Name: SUTTON G W
Year: 1931
Type: AUTOMOBILE REPAIRING

Map ID
Direction
Distance
Elevation

MAP FINDINGS

Site

Database(s)

EDR ID Number
EPA ID Number

PACIFIC SUPER SERVICE (Continued)

1009017292

Name: WALLACE ARLIE
Year: 1935
Type: AUTOMOBILE REPAIRING

Name: PLEASANT C J
Year: 1935
Type: GASOLINE AND OIL SERVICE STATIONS

Name: JONES PETER
Year: 1939
Type: AUTOMOBILE REPAIRING

Name: PLEASANTS C J
Year: 1939
Type: GASOLINE AND OIL SERVICE STATIONS

Name: JONES PETER
Year: 1939
Type: AUTOMOBILE REPAIRING

Name: PLEASANTS C J
Year: 1944
Type: GASOLINE AND OIL SERVICE STATIONS

Name: NICHOL G L
Year: 1944
Type: AUTOMOBILE REPAIRING

Name: PACIFIC SUPER SERVICE
Year: 1948
Type: GASOLINE AND OIL SERVICE STATIONS

Name: PACIFIC SUPER SERVICE
Year: 1948
Type: GASOLINE AND OIL SERVICE STATIONS

Z180
South
1/8-1/4
0.245 mi.
1295 ft.

0428 W 10TH ST
LONG BEACH, CA
Site 1 of 2 in cluster Z

UST U003919674
N/A

Relative:
Lower

LONG BEACH UST:
Region: LONG BEACH
Tank Code: Not reported
Tank Test: Not reported
Leak Test: Not reported

Actual:
35 ft.

MAP FINDINGS

Map ID
 Direction
 Distance
 Elevation

Site

Database(s)

EDR ID Number
 EPA ID Number

Z181 **HYET S AUTO SERVICE** **EDR Historical Auto Stations** **1009017290**
South **428 W 10TH ST** **N/A**
1/8-1/4 **LONG BEACH, CA**
0.245 mi.
1295 ft. **Site 2 of 2 in cluster Z**

Relative: EDR Historical Auto Stations:
Lower Name: ROBERTS E T
 Year: 1924
Actual: Type: AUTOMOBILE REPAIRING
35 ft.

 Name: ROBERTS E T
 Year: 1931
 Type: AUTOMOBILE REPAIRING

 Name: HYET S AUTO SERVICE
 Year: 1939
 Type: AUTOMOBILE REPAIRING

 Name: HYET S AUTO SERVICE
 Year: 1939
 Type: AUTOMOBILE REPAIRING

X182 **SANTA MARIA CLINIC/ NEW CONSTRUCTION** **UST** **U003660883**
ESE **1201 LONG BEACH BLVD** **N/A**
1/8-1/4 **LONG BEACH, CA**
0.248 mi.
1309 ft. **Site 3 of 3 in cluster X**

Relative: LONG BEACH UST:
Higher Region: LONG BEACH
 Tank Code: Not reported
Actual: Tank Test: Not reported
42 ft. Leak Test: Not reported

183 **LITWILER B F** **EDR Historical Cleaners** **1009141756**
South **540 W 10TH ST** **N/A**
1/8-1/4 **LONG BEACH, CA**
0.248 mi.
1312 ft.

Relative: EDR Historical Cleaners:
Lower Name: BAKER E L
 Year: 1931
Actual: Type: CLOTHES PRESSERS AND CLEANERS
33 ft.

 Name: LITWILLER B F
 Year: 1935
 Type: CLOTHES PRESSERS AND CLEANERS

 Name: LITWILER B F
 Year: 1935
 Type: CLOTHES PRESSERS AND CLEANERS

Map ID
Direction
Distance
Elevation

MAP FINDINGS

Site

Database(s)

EDR ID Number
EPA ID Number

U184
NNW
1/8-1/4
0.248 mi.
1312 ft.

BOYD INDUSTRIAL COATINGS INC
651 W 15TH ST
LONG BEACH, CA 90813

RCRA-SQG 1000183282
FINDS CAD981624018
HAZNET

Site 8 of 8 in cluster U

Relative:
Lower

RCRA-SQG:

Date form received by agency: 02/06/1987

Facility name: BOYD INDUSTRIAL COATINGS INC

Facility address: 651 W 15TH ST
LONG BEACH, CA 90813

EPA ID: CAD981624018

Mailing address: PO BOX 15488
LONG BEACH, CA 90815

Contact: ENVIRONMENTAL MANAGER

Contact address: 651 W 15TH ST
LONG BEACH, CA 90813

Contact country: US

Contact telephone: (213) 436-6610

Contact email: Not reported

EPA Region: 09

Classification: Small Small Quantity Generator

Description: Handler: generates more than 100 and less than 1000 kg of hazardous waste during any calendar month and accumulates less than 6000 kg of hazardous waste at any time; or generates 100 kg or less of hazardous waste during any calendar month, and accumulates more than 1000 kg of hazardous waste at any time

Owner/Operator Summary:

Owner/operator name: NOT REQUIRED
Owner/operator address: NOT REQUIRED
NOT REQUIRED, ME 99999

Owner/operator country: Not reported
Owner/operator telephone: (415) 555-1212

Legal status: Private
Owner/Operator Type: Operator
Owner/Op start date: Not reported
Owner/Op end date: Not reported

Owner/operator name: BOYD JACK
Owner/operator address: NOT REQUIRED
NOT REQUIRED, ME 99999

Owner/operator country: Not reported
Owner/operator telephone: (415) 555-1212

Legal status: Private
Owner/Operator Type: Owner
Owner/Op start date: Not reported
Owner/Op end date: Not reported

Handler Activities Summary:

U.S. importer of hazardous waste: No
Mixed waste (haz. and radioactive): No
Recycler of hazardous waste: No
Transporter of hazardous waste: No
Treater, storer or disposer of HW: No
Underground injection activity: No
On-site burner exemption: No
Furnace exemption: No

Map ID
Direction
Distance
Elevation

MAP FINDINGS

Site

Database(s)

EDR ID Number
EPA ID Number

BOYD INDUSTRIAL COATINGS INC (Continued)

1000183282

Used oil fuel burner: No
Used oil processor: No
User oil refiner: No
Used oil fuel marketer to burner: No
Used oil Specification marketer: No
Used oil transfer facility: No
Used oil transporter: No

Violation Status: No violations found

FINDS:

Registry ID: 110002727871

Environmental Interest/Information System

RCRAInfo is a national information system that supports the Resource Conservation and Recovery Act (RCRA) program through the tracking of events and activities related to facilities that generate, transport, and treat, store, or dispose of hazardous waste. RCRAInfo allows RCRA program staff to track the notification, permit, compliance, and corrective action activities required under RCRA.

HAZNET:

Year: 1994
Gepaid: CAD981624018
Contact: Not reported
Telephone: 0000000000
Mailing Name: Not reported
Mailing Address: PO BOX 15488
Mailing City,St,Zip: LONG BEACH, CA 908150000
Gen County: Los Angeles
TSD EPA ID: CAD009452657
TSD County: San Mateo
Waste Category: Hydrocarbon solvents (benzene, hexane, Stoddard, Etc.)
Disposal Method: D99
Tons: 1.4803
Facility County: Los Angeles

Year: 1994
Gepaid: CAD981624018
Contact: Not reported
Telephone: 0000000000
Mailing Name: Not reported
Mailing Address: PO BOX 15488
Mailing City,St,Zip: LONG BEACH, CA 908150000
Gen County: Los Angeles
TSD EPA ID: CAD008252405
TSD County: Los Angeles
Waste Category: Paint sludge
Disposal Method: R01
Tons: 1.0425
Facility County: Los Angeles

Year: 1994
Gepaid: CAD981624018
Contact: Not reported

Map ID
Direction
Distance
Elevation

MAP FINDINGS

Site

Database(s)

EDR ID Number
EPA ID Number

BOYD INDUSTRIAL COATINGS INC (Continued)

1000183282

Telephone: 0000000000
Mailing Name: Not reported
Mailing Address: PO BOX 15488
Mailing City,St,Zip: LONG BEACH, CA 908150000
Gen County: Los Angeles
TSD EPA ID: CAD008252405
TSD County: Los Angeles
Waste Category: Aqueous solution with total organic residues 10 percent or more
Disposal Method: R01
Tons: .2502
Facility County: Los Angeles

185
WNW
1/4-1/2
0.251 mi.
1324 ft.

**T R OIL SERVICES LOB
801 WEST 14TH STREET
LONG BEACH, CA 90813**

**RCRA-NonGen 1000243102
FINDS CAD981380199
HIST CORTESE
LUST
CA FID UST
SLIC
UST
HIST UST
SWEEPS UST
HAZNET**

Relative:
Lower

Actual:
11 ft.

RCRA-NonGen:

Date form received by agency: 04/02/2002
Facility name: T R OIL SERVICES L O B
Facility address: 801 WEST 14TH STREET
LONG BEACH, CA 90813
EPA ID: CAD981380199
Mailing address: 2675 JUNIPERO AVE STE 800
SIGNAL HILL, CA 90806
Contact: DEVON BENCH
Contact address: 801 WEST 14TH STREET
LONG BEACH, CA 90813
Contact country: US
Contact telephone: (562) 436-9901
Contact email: Not reported
EPA Region: 09
Classification: Non-Generator
Description: Handler: Non-Generators do not presently generate hazardous waste

Owner/Operator Summary:

Owner/operator name: NOT REQUIRED
Owner/operator address: NOT REQUIRED
NOT REQUIRED, ME 99999
Owner/operator country: Not reported
Owner/operator telephone: (415) 555-1212
Legal status: Private
Owner/Operator Type: Operator
Owner/Op start date: Not reported
Owner/Op end date: Not reported
Owner/operator name: T R OIL SERVICES INC
Owner/operator address: 333 N SAM HOUSTON PKWY NO 900
HOUSTON, TX 77060
Owner/operator country: Not reported
Owner/operator telephone: (281) 447-7728

Map ID
Direction
Distance
Elevation

MAP FINDINGS

Site

Database(s)

EDR ID Number
EPA ID Number

T R OIL SERVICES LOB (Continued)

1000243102

Legal status: Private
Owner/Operator Type: Owner
Owner/Op start date: Not reported
Owner/Op end date: Not reported

Handler Activities Summary:

U.S. importer of hazardous waste: No
Mixed waste (haz. and radioactive): No
Recycler of hazardous waste: No
Transporter of hazardous waste: No
Treater, storer or disposer of HW: No
Underground injection activity: No
On-site burner exemption: No
Furnace exemption: No
Used oil fuel burner: No
Used oil processor: No
User oil refiner: No
Used oil fuel marketer to burner: No
Used oil Specification marketer: No
Used oil transfer facility: No
Used oil transporter: No

Hazardous Waste Summary:

Waste code: D001
Waste name: IGNITABLE HAZARDOUS WASTES ARE THOSE WASTES WHICH HAVE A FLASHPOINT OF LESS THAN 140 DEGREES FAHRENHEIT AS DETERMINED BY A PENSKEY-MARTENS CLOSED CUP FLASH POINT TESTER. ANOTHER METHOD OF DETERMINING THE FLASH POINT OF A WASTE IS TO REVIEW THE MATERIAL SAFETY DATA SHEET, WHICH CAN BE OBTAINED FROM THE MANUFACTURER OR DISTRIBUTOR OF THE MATERIAL. LACQUER THINNER IS AN EXAMPLE OF A COMMONLY USED SOLVENT WHICH WOULD BE CONSIDERED AS IGNITABLE HAZARDOUS WASTE.

Waste code: D002
Waste name: A WASTE WHICH HAS A PH OF LESS THAN 2 OR GREATER THAN 12.5 IS CONSIDERED TO BE A CORROSIVE HAZARDOUS WASTE. SODIUM HYDROXIDE, A CAUSTIC SOLUTION WITH A HIGH PH, IS OFTEN USED BY INDUSTRIES TO CLEAN OR DEGREASE PARTS. HYDROCHLORIC ACID, A SOLUTION WITH A LOW PH, IS USED BY MANY INDUSTRIES TO CLEAN METAL PARTS PRIOR TO PAINTING. WHEN THESE CAUSTIC OR ACID SOLUTIONS BECOME CONTAMINATED AND MUST BE DISPOSED, THE WASTE WOULD BE A CORROSIVE HAZARDOUS WASTE.

Waste code: D029
Waste name: 1,1-DICHLOROETHYLENE

Waste code: F001
Waste name: THE FOLLOWING SPENT HALOGENATED SOLVENTS USED IN DEGREASING: TETRACHLOROETHYLENE, TRICHLOROETHYLENE, METHYLENE CHLORIDE, 1,1,1-TRICHLOROETHANE, CARBON TETRACHLORIDE, AND CHLORINATED FLUOROCARBONS; ALL SPENT SOLVENT MIXTURES/BLENDS USED IN DEGREASING CONTAINING, BEFORE USE, A TOTAL OF TEN PERCENT OR MORE (BY VOLUME) OF ONE OR MORE OF THE ABOVE HALOGENATED SOLVENTS OR THOSE SOLVENTS LISTED IN F002, F004, AND F005, AND STILL BOTTOMS FROM THE RECOVERY OF THESE SPENT SOLVENTS AND SPENT SOLVENT MIXTURES.

Waste code: F003
Waste name: THE FOLLOWING SPENT NON-HALOGENATED SOLVENTS: XYLENE, ACETONE, ETHYL

Map ID
Direction
Distance
Elevation

MAP FINDINGS

Site

Database(s)

EDR ID Number
EPA ID Number

T R OIL SERVICES LOB (Continued)

1000243102

ACETATE, ETHYL BENZENE, ETHYL ETHER, METHYL ISOBUTYL KETONE, N-BUTYL ALCOHOL, CYCLOHEXANONE, AND METHANOL; ALL SPENT SOLVENT MIXTURES/BLENDS CONTAINING, BEFORE USE, ONLY THE ABOVE SPENT NON-HALOGENATED SOLVENTS; AND ALL SPENT SOLVENT MIXTURES/BLENDS CONTAINING, BEFORE USE, ONE OR MORE OF THE ABOVE NON-HALOGENATED SOLVENTS, AND, A TOTAL OF TEN PERCENT OR MORE (BY VOLUME) OF ONE OR MORE OF THOSE SOLVENTS LISTED IN F001, F002, F004, AND F005, AND STILL BOTTOMS FROM THE RECOVERY OF THESE SPENT SOLVENTS AND SPENT SOLVENT MIXTURES.

Waste code: U002
Waste name: ACETONE (I)

Waste code: U078
Waste name: 1,1-DICHLOROETHYLENE

Waste code: U165
Waste name: NAPHTHALENE

Waste code: U220
Waste name: BENZENE, METHYL-

Waste code: U227
Waste name: ETHANE, 1,1,2-TRICHLORO-

Violation Status: No violations found

FINDS:

Registry ID: 110002687441

Environmental Interest/Information System

RCRAInfo is a national information system that supports the Resource Conservation and Recovery Act (RCRA) program through the tracking of events and activities related to facilities that generate, transport, and treat, store, or dispose of hazardous waste. RCRAInfo allows RCRA program staff to track the notification, permit, compliance, and corrective action activities required under RCRA.

CORTESE:

Region: CORTESE
Facility County Code: 19
Reg By: LTNKA
Reg Id: 9080130407

LUST:

Region: STATE
Global Id: T0603701954
Latitude: 33.7839377
Longitude: -118.2020612
Case Type: LUST Cleanup Site
Status: Completed - Case Closed
Status Date: 04/04/1997
Lead Agency: LOS ANGELES RWQCB (REGION 4)
Case Worker: YR
Local Agency: LONG BEACH/SIGNAL HILL, CITIES OF

Map ID
Direction
Distance
Elevation

MAP FINDINGS

Site

Database(s)

EDR ID Number
EPA ID Number

T R OIL SERVICES LOB (Continued)

1000243102

RB Case Number: 908130407
LOC Case Number: Not reported
File Location: Not reported
Potential Media Affect: Aquifer used for drinking water supply
Potential Contaminants of Concern: Gasoline
Site History: Not reported

[Click here to access the California GeoTracker records for this facility:](#)

LUST:

Global Id: T0603701954
Contact Type: Local Agency Caseworker
Contact Name: CARMEN PIRO
Organization Name: LONG BEACH/SIGNAL HILL, CITIES OF
Address: 2525 GRAND AVE.
City: LONG BEACH
Email: carmen_piro@longbeach.gov
Phone Number: 5625704137

Global Id: T0603701954
Contact Type: Regional Board Caseworker
Contact Name: YUE RONG
Organization Name: LOS ANGELES RWQCB (REGION 4)
Address: 320 W. 4TH ST., SUITE 200
City: Los Angeles
Email: yrong@waterboards.ca.gov
Phone Number: Not reported

LUST:

Global Id: T0603701954
Action Type: Other
Date: 1950-01-01 00:00:00
Action: Leak Stopped

Global Id: T0603701954
Action Type: Other
Date: 1950-01-01 00:00:00
Action: Leak Reported

Global Id: T0603701954
Action Type: Other
Date: 1950-01-01 00:00:00
Action: Leak Discovery

LUST REG 4:

Region: 4
Regional Board: 04
County: Los Angeles
facid: 908130407
Status: Case Closed
Substance: Gasoline
Substance Quantity: Not reported
Local Case No: Not reported
Case Type: Groundwater
Abatement Method Used at the Site: Not reported
Global ID: T0603701954

Map ID
Direction
Distance
Elevation

MAP FINDINGS

Site

Database(s)

EDR ID Number
EPA ID Number

T R OIL SERVICES LOB (Continued)

1000243102

W Global ID: Not reported
Staff: UNK
Local Agency: 19060
Cross Street: Not reported
Enforcement Type: Not reported
Date Leak Discovered: 2/3/1989
Date Leak First Reported: 3/4/1989
Date Leak Record Entered: Not reported
Date Confirmation Began: Not reported
Date Leak Stopped: 2/3/1989
Date Case Last Changed on Database: 3/24/1997
Date the Case was Closed: 4/4/1997
How Leak Discovered: Tank Closure
How Leak Stopped: Not reported
Cause of Leak: Corrosion
Leak Source: Tank
Operator: OLD CASE #040689-02
Water System: Not reported
Well Name: Not reported
Approx. Dist To Production Well (ft): 16037.927017457114671658614842
Source of Cleanup Funding: Tank
Preliminary Site Assessment Workplan Submitted: Not reported
Preliminary Site Assessment Began: Not reported
Pollution Characterization Began: 4/6/1989
Remediation Plan Submitted: Not reported
Remedial Action Underway: Not reported
Post Remedial Action Monitoring Began: Not reported
Enforcement Action Date: Not reported
Historical Max MTBE Date: Not reported
Hist Max MTBE Conc in Groundwater: Not reported
Hist Max MTBE Conc in Soil: Not reported
Significant Interim Remedial Action Taken: Not reported
GW Qualifier: Not reported
Soil Qualifier: Not reported
Organization: Not reported
Owner Contact: Not reported
Responsible Party: TECHNICAL SERVICES COMPANY
RP Address: SAME AS SITE
Program: LUST
Lat/Long: 33.7839377 / -1
Local Agency Staff: Not reported
Beneficial Use: Not reported
Priority: Not reported
Cleanup Fund Id: Not reported
Suspended: Not reported
Assigned Name: Not reported
Summary: SOIL TPH (MAX)= 29 MG/KG. G/W @ 10' DEEP.

CA FID UST:

Facility ID: 19056600
Regulated By: UTNKA
Regulated ID: 00003103
Cortese Code: Not reported
SIC Code: Not reported
Facility Phone: 2134369901
Mail To: Not reported
Mailing Address: 801 W 014TH ST

Map ID
Direction
Distance
Elevation

MAP FINDINGS

Site

Database(s)

EDR ID Number
EPA ID Number

T R OIL SERVICES LOB (Continued)

1000243102

Mailing Address 2: Not reported
Mailing City,St,Zip: LONG BEACH 90813
Contact: Not reported
Contact Phone: Not reported
DUNs Number: Not reported
NPDES Number: Not reported
EPA ID: Not reported
Comments: Not reported
Status: Active

SLIC:

Region: STATE
Facility Status: **Open - Assessment & Interim Remedial Action**
Status Date: 10/23/2000
Global Id: SL204EB2404
Lead Agency: LOS ANGELES RWQCB (REGION 4)
Lead Agency Case Number: Not reported
Latitude: 33.783791
Longitude: -118.200043
Case Type: Cleanup Program Site
Case Worker: RE
Local Agency: Not reported
RB Case Number: 0988
File Location: Regional Board
Potential Media Affected: Aquifer used for drinking water supply, Soil
Potential Contaminants of Concern: 1,1,1-Trichloroethane (TCA), Benzene, Diesel, Gasoline
Site History: Not reported

[Click here to access the California GeoTracker records for this facility:](#)

SLIC:

Region: 4
Facility Status: Site Assessment
SLIC: 0988
Substance: TPH/VOCs
Staff: RE

LONG BEACH UST:

Region: LONG BEACH
Tank Code: Not reported
Tank Test: Not reported
Leak Test: Not reported

HIST UST:

Region: STATE
Facility ID: 00000003103
Facility Type: Other
Other Type: Not reported
Total Tanks: 0005
Contact Name: JOHN D. WOODRUFF
Telephone: 2134369901
Owner Name: TECHNICAL SERVICE COMPANY
Owner Address: 801 WEST 14TH STREET
Owner City,St,Zip: LONG BEACH, CA 90813

Map ID
Direction
Distance
Elevation

MAP FINDINGS

Site

Database(s)

EDR ID Number
EPA ID Number

T R OIL SERVICES LOB (Continued)

1000243102

Tank Num: 001
Container Num: 1
Year Installed: 1968
Tank Capacity: 00005000
Tank Used for: PRODUCT
Type of Fuel: UNLEADED
Tank Construction: 1/4 inches
Leak Detection: Stock Inventor

Tank Num: 002
Container Num: 2
Year Installed: 1978
Tank Capacity: 00001000
Tank Used for: PRODUCT
Type of Fuel: Not reported
Tank Construction: 1/4 inches
Leak Detection: Stock Inventor

Tank Num: 003
Container Num: 3
Year Installed: 1978
Tank Capacity: 00005000
Tank Used for: PRODUCT
Type of Fuel: UNLEADED
Tank Construction: 1/4 inches
Leak Detection: Stock Inventor

Tank Num: 004
Container Num: 4
Year Installed: 1980
Tank Capacity: 00010000
Tank Used for: PRODUCT
Type of Fuel: UNLEADED
Tank Construction: 1/4 inches
Leak Detection: Stock Inventor

Tank Num: 005
Container Num: 5
Year Installed: 1965
Tank Capacity: 00001500
Tank Used for: WASTE
Type of Fuel: Not reported
Tank Construction: 6 inches
Leak Detection: None

SWEEPS UST:

Status: A
Comp Number: 3103
Number: 9
Board Of Equalization: 44-013286
Ref Date: 07-01-85
Act Date: Not reported
Created Date: 02-29-88
Tank Status: A
Owner Tank Id: 1
Swrcb Tank Id: 19-060-003103-000001
Actv Date: 07-01-85

Map ID
Direction
Distance
Elevation

MAP FINDINGS

Site

Database(s)

EDR ID Number
EPA ID Number

T R OIL SERVICES LOB (Continued)

1000243102

Capacity: 5000
Tank Use: M.V. FUEL
Stg: P
Content: REG UNLEADED
Number Of Tanks: 5

Status: A
Comp Number: 3103
Number: 9
Board Of Equalization: 44-013286
Ref Date: 07-01-85
Act Date: Not reported
Created Date: 02-29-88
Tank Status: A
Owner Tank Id: 2
Swrcb Tank Id: 19-060-003103-000002
Actv Date: 07-01-85
Capacity: 1000
Tank Use: UNKNOWN
Stg: P
Content: Not reported
Number Of Tanks: Not reported

Status: A
Comp Number: 3103
Number: 9
Board Of Equalization: 44-013286
Ref Date: 07-01-85
Act Date: Not reported
Created Date: 02-29-88
Tank Status: A
Owner Tank Id: 3
Swrcb Tank Id: 19-060-003103-000003
Actv Date: 07-01-85
Capacity: 5000
Tank Use: M.V. FUEL
Stg: P
Content: REG UNLEADED
Number Of Tanks: Not reported

Status: A
Comp Number: 3103
Number: 9
Board Of Equalization: 44-013286
Ref Date: 07-01-85
Act Date: Not reported
Created Date: 02-29-88
Tank Status: A
Owner Tank Id: 4
Swrcb Tank Id: 19-060-003103-000004
Actv Date: 07-01-85
Capacity: 10000
Tank Use: M.V. FUEL
Stg: P
Content: REG UNLEADED
Number Of Tanks: Not reported

Map ID
Direction
Distance
Elevation

MAP FINDINGS

Site

Database(s)

EDR ID Number
EPA ID Number

T R OIL SERVICES LOB (Continued)

1000243102

Status: A
Comp Number: 3103
Number: 9
Board Of Equalization: 44-013286
Ref Date: 07-01-85
Act Date: Not reported
Created Date: 02-29-88
Tank Status: A
Owner Tank Id: 5
Swrcb Tank Id: 19-060-003103-000005
Actv Date: 07-01-85
Capacity: 1500
Tank Use: UNKNOWN
Stg: W
Content: Not reported
Number Of Tanks: Not reported

HAZNET:

Year: 2010
Gepaid: CAC002659355
Contact: BILL GRIER
Telephone: 7043317000
Mailing Name: Not reported
Mailing Address: 4000 MONROE RD
Mailing City,St,Zip: CHARLOTTE, NC 282057706
Gen County: Not reported
TSD EPA ID: CAT080013352
TSD County: Not reported
Waste Category: Unspecified aqueous solution
Disposal Method: OTHER RECOVERY OF RECLAMATION FOR REUSE INCLUDING ACID REGENERATION,
ORGANICS RECOVERY ECT
Tons: 2.94
Facility County: Los Angeles

Year: 2001
Gepaid: CAD981380199
Contact: DEVON BENCH
Telephone: 5624369901
Mailing Name: Not reported
Mailing Address: 801 WEST FOURTEENTH STREET
Mailing City,St,Zip: LONG BEACH, CA 908130000
Gen County: Los Angeles
TSD EPA ID: Not reported
TSD County: Los Angeles
Waste Category: Other organic solids
Disposal Method: R01
Tons: 1.2
Facility County: Not reported

Year: 1995
Gepaid: CAD981380199
Contact: TECHNICAL SERVICE
Telephone: 5624369901
Mailing Name: Not reported
Mailing Address: 801 W 14TH ST
Mailing City,St,Zip: LONG BEACH, CA 908130000
Gen County: Los Angeles

Map ID
Direction
Distance
Elevation

MAP FINDINGS

Site

Database(s)

EDR ID Number
EPA ID Number

T R OIL SERVICES LOB (Continued)

1000243102

TSD EPA ID: AZD049318009
TSD County: 99
Waste Category: Other organic solids
Disposal Method: Not reported
Tons: .1625
Facility County: Los Angeles

Year: 1995
Gepaid: CAD981380199
Contact: TECHNICAL SERVICE
Telephone: 5624369901
Mailing Name: Not reported
Mailing Address: 801 W 14TH ST
Mailing City,St,Zip: LONG BEACH, CA 908130000
Gen County: Los Angeles
TSD EPA ID: AZD049318009
TSD County: 99
Waste Category: Unspecified solvent mixture
Disposal Method: Not reported
Tons: .3127
Facility County: Los Angeles

Year: 1995
Gepaid: CAD981380199
Contact: TECHNICAL SERVICE
Telephone: 5624369901
Mailing Name: Not reported
Mailing Address: 801 W 14TH ST
Mailing City,St,Zip: LONG BEACH, CA 908130000
Gen County: Los Angeles
TSD EPA ID: AZD049318009
TSD County: 99
Waste Category: Other organic solids
Disposal Method: H01
Tons: .2500
Facility County: Los Angeles

[Click this hyperlink](#) while viewing on your computer to access additional CA_HAZNET: detail in the EDR Site Report.

186
ESE
1/4-1/2
0.266 mi.
1405 ft.

VINH HAO SUPERMARKET
1145 LONG BEACH BLVD
LONG BEACH, CA 90813

HIST CORTESE S101296732
LUST N/A
SWEEPS UST

Relative:
Higher

CORTESE:
Region: CORTESE
Facility County Code: 19
Reg By: LTNKA
Reg Id: 908130589

Actual:
41 ft.

LUST:
Region: STATE
Global Id: T0603701969
Latitude: 33.781109
Longitude: -118.189808

Map ID
Direction
Distance
Elevation

MAP FINDINGS

Site

Database(s)

EDR ID Number
EPA ID Number

VINH HAO SUPERMARKET (Continued)

S101296732

Case Type: LUST Cleanup Site
Status: Completed - Case Closed
Status Date: 04/03/2009
Lead Agency: LONG BEACH/SIGNAL HILL, CITIES OF
Case Worker: CP
Local Agency: LONG BEACH/SIGNAL HILL, CITIES OF
RB Case Number: 908130589
LOC Case Number: Not reported
File Location: Not reported
Potential Media Affect: Soil
Potential Contaminants of Concern: Gasoline
Site History: Not reported

Click here to access the California GeoTracker records for this facility:

LUST:

Global Id: T0603701969
Contact Type: Local Agency Caseworker
Contact Name: CARMEN PIRO
Organization Name: LONG BEACH/SIGNAL HILL, CITIES OF
Address: 2525 GRAND AVE.
City: LONG BEACH
Email: carmen_piro@longbeach.gov
Phone Number: 5625704137

Global Id: T0603701969
Contact Type: Regional Board Caseworker
Contact Name: YUE RONG
Organization Name: LOS ANGELES RWQCB (REGION 4)
Address: 320 W. 4TH ST., SUITE 200
City: Los Angeles
Email: yrong@waterboards.ca.gov
Phone Number: Not reported

LUST:

Global Id: T0603701969
Action Type: ENFORCEMENT
Date: 2009-04-03 00:00:00
Action: Closure/No Further Action Letter

Global Id: T0603701969
Action Type: Other
Date: 1950-01-01 00:00:00
Action: Leak Reported

Global Id: T0603701969
Action Type: Other
Date: 1950-01-01 00:00:00
Action: Leak Discovery

LUST REG 4:

Region: 4
Regional Board: 04
County: Los Angeles
facid: 908130589
Status: Preliminary site assessment underway

Map ID
Direction
Distance
Elevation

MAP FINDINGS

Site

Database(s) EDR ID Number
EPA ID Number

VINH HAO SUPERMARKET (Continued)

S101296732

Substance: Gasoline
Substance Quantity: Not reported
Local Case No: Not reported
Case Type: Soil
Abatement Method Used at the Site: Not reported
Global ID: T0603701969
W Global ID: Not reported
Staff: UNK
Local Agency: 19060
Cross Street: ANAHEIM ST
Enforcement Type: Not reported
Date Leak Discovered: 2/18/1993
Date Leak First Reported: 3/4/1993
Date Leak Record Entered: 2/21/1993
Date Confirmation Began: Not reported
Date Leak Stopped: Not reported
Date Case Last Changed on Database: 4/1/1993
Date the Case was Closed: Not reported
How Leak Discovered: Tank Closure
How Leak Stopped: Not reported
Cause of Leak: UNK
Leak Source: UNK
Operator: Not reported
Water System: Not reported
Well Name: Not reported
Approx. Dist To Production Well (ft): 13759.242242832839942738100999
Source of Cleanup Funding: UNK
Preliminary Site Assessment Workplan Submitted: Not reported
Preliminary Site Assessment Began: 3/4/1993
Pollution Characterization Began: Not reported
Remediation Plan Submitted: Not reported
Remedial Action Underway: Not reported
Post Remedial Action Monitoring Began: Not reported
Enforcement Action Date: Not reported
Historical Max MTBE Date: Not reported
Hist Max MTBE Conc in Groundwater: Not reported
Hist Max MTBE Conc in Soil: Not reported
Significant Interim Remedial Action Taken: Not reported
GW Qualifier: Not reported
Soil Qualifier: Not reported
Organization: Not reported
Owner Contact: Not reported
Responsible Party: FIRST FIDELITY THRIFT & LOAN
RP Address: 12750 HIGH BLUFF DR, DEL MAR, CA 92130
Program: LUST
Lat/Long: 33.7811276 / -1
Local Agency Staff: Not reported
Beneficial Use: Not reported
Priority: Not reported
Cleanup Fund Id: Not reported
Suspended: Not reported
Assigned Name: Not reported
Summary: ALSO KNOWN AS 1145/1157 LONG BEACH

SWEEPS UST:

Status: Not reported
Comp Number: 33976

Map ID
Direction
Distance
Elevation

MAP FINDINGS

Site

Database(s)

EDR ID Number
EPA ID Number

VINH HAO SUPERMARKET (Continued)

S101296732

Number: Not reported
Board Of Equalization: Not reported
Ref Date: Not reported
Act Date: Not reported
Created Date: Not reported
Tank Status: Not reported
Owner Tank Id: Not reported
Swrcb Tank Id: 19-060-033976-000001
Actv Date: Not reported
Capacity: 550
Tank Use: EMPTY
Stg: PRODUCT
Content: Not reported
Number Of Tanks: 1

187
West
1/4-1/2
0.287 mi.
1518 ft.

VEHICLE TOW YARD
901 ANAHEIM
LONG BEACH, CA

HIST CORTESE **S102440864**
N/A

Relative:
Lower

CORTESE:
Region: CORTESE
Facility County Code: 19
Reg By: LTNKA
Reg Id: 908130498

Actual:
11 ft.

188
West
1/4-1/2
0.292 mi.
1543 ft.

AIR PROD AND CHEM INC
901 W 12TH ST
LONG BEACH, CA 90813

CERC-NFRAP **1000985044**
RCRA-SQG **CAR000001537**
FINDS
HAZNET

Relative:
Lower

CERC-NFRAP:
Site ID: 0901020
Federal Facility: Not a Federal Facility
NPL Status: Not on the NPL
Non NPL Status: NFRAP-Site does not qualify for the NPL based on existing information

Actual:
10 ft.

CERCLIS-NFRAP Site Contact Details:

Contact Sequence ID: 13053177.00000
Person ID: 9271184.00000

Contact Sequence ID: 13059251.00000
Person ID: 9270048.00000

Contact Sequence ID: 13089975.00000
Person ID: 13002167.00000

Contact Sequence ID: 13175538.00000
Person ID: 9270438.00000

CERCLIS-NFRAP Site Alias Name(s):

Alias Name: AIR PRODUCTS & CHEMICALS INC
Alias Address: Not reported

Map ID
Direction
Distance
Elevation

MAP FINDINGS

Site

Database(s)

EDR ID Number
EPA ID Number

AIR PROD AND CHEM INC (Continued)

1000985044

CA

CERCLIS-NFRAP Assessment History:

Action: DISCOVERY
Date Started: Not reported
Date Completed: 04/01/1986
Priority Level: Not reported

Action: ARCHIVE SITE
Date Started: Not reported
Date Completed: 02/01/1987
Priority Level: Not reported

Action: PRELIMINARY ASSESSMENT
Date Started: 04/01/1986
Date Completed: 02/01/1987
Priority Level: NFRAP-Site does not qualify for the NPL based on existing information

RCRA-SQG:

Date form received by agency: 03/27/1995
Facility name: AIR PROD AND CHEM INC
Facility address: 901 W 12TH ST
LONG BEACH, CA 90813
EPA ID: CAR000001537
Mailing address: W 12TH ST
LONG BEACH, CA 90813
Contact: SHELLEY STUART
Contact address: 901 W 12TH ST
LONG BEACH, CA 90813
Contact country: US
Contact telephone: (310) 437-0462
Contact email: Not reported
EPA Region: 09
Classification: Small Small Quantity Generator
Description: Handler: generates more than 100 and less than 1000 kg of hazardous waste during any calendar month and accumulates less than 6000 kg of hazardous waste at any time; or generates 100 kg or less of hazardous waste during any calendar month, and accumulates more than 1000 kg of hazardous waste at any time

Owner/Operator Summary:

Owner/operator name: AIR PROD AND CHEM INC
Owner/operator address: 7201 HAMILTON BLVD
LONG BEACH, CA 90813
Owner/operator country: Not reported
Owner/operator telephone: (610) 481-4911
Legal status: Private
Owner/Operator Type: Owner
Owner/Op start date: Not reported
Owner/Op end date: Not reported

Handler Activities Summary:

U.S. importer of hazardous waste: No
Mixed waste (haz. and radioactive): No
Recycler of hazardous waste: No

Map ID
Direction
Distance
Elevation

MAP FINDINGS

Site

Database(s)

EDR ID Number
EPA ID Number

AIR PROD AND CHEM INC (Continued)

1000985044

Transporter of hazardous waste: No
Treater, storer or disposer of HW: No
Underground injection activity: No
On-site burner exemption: No
Furnace exemption: No
Used oil fuel burner: No
Used oil processor: No
User oil refiner: No
Used oil fuel marketer to burner: No
Used oil Specification marketer: No
Used oil transfer facility: No
Used oil transporter: No

Violation Status: No violations found

FINDS:

Registry ID: 110002905161

Environmental Interest/Information System

California Hazardous Waste Tracking System - Datamart (HWTS-DATAMART) provides California with information on hazardous waste shipments for generators, transporters, and treatment, storage, and disposal facilities.

RCRAInfo is a national information system that supports the Resource Conservation and Recovery Act (RCRA) program through the tracking of events and activities related to facilities that generate, transport, and treat, store, or dispose of hazardous waste. RCRAInfo allows RCRA program staff to track the notification, permit, compliance, and corrective action activities required under RCRA.

HAZNET:

Year: 2009
Gepaid: CAR000001537
Contact: GEOVANNI AGRAMONTE/SITE SUPERVISOR
Telephone: 5624370462
Mailing Name: Not reported
Mailing Address: 901 W 12TH ST
Mailing City,St,Zip: LONG BEACH, CA 908132813
Gen County: Los Angeles
TSD EPA ID: TXD055141378
TSD County: 99
Waste Category: Unspecified oil-containing waste
Disposal Method: INCINERATION--THERMAL DESTRUCTION OTHER THAN USE AS A FUEL
Tons: 0.175
Facility County: Los Angeles

Year: 2009
Gepaid: CAR000001537
Contact: GEOVANNI AGRAMONTE/SITE SUPERVISOR
Telephone: 5624370462
Mailing Name: Not reported
Mailing Address: 901 W 12TH ST
Mailing City,St,Zip: LONG BEACH, CA 908132813
Gen County: Los Angeles

Map ID
Direction
Distance
Elevation

MAP FINDINGS

Site

Database(s)

EDR ID Number
EPA ID Number

AIR PROD AND CHEM INC (Continued)

1000985044

TSD EPA ID: CAD980675276
TSD County: Kern
Waste Category: Other organic solids
Disposal Method: LANDFILL OR SURFACE IMPOUNDMENT THAT WILL BE CLOSED AS LANDFILL(TO INCLUDE ON-SITE TREATMENT AND/OR STABILIZATION)
Tons: 0.125
Facility County: Los Angeles

Year: 2008
Gepaid: CAR000001537
Contact: GEOVANNI AGRAMONTE/SITE SUPERVISOR
Telephone: 5624370462
Mailing Name: Not reported
Mailing Address: 901 WEST 12TH ST
Mailing City,St,Zip: LONG BEACH, CA 908132813
Gen County: Los Angeles
TSD EPA ID: CAD044429835
TSD County: Los Angeles
Waste Category: Unspecified oil-containing waste
Disposal Method: STORAGE, BULKING, AND/OR TRANSFER OFF SITE--NO TREATMENT/RECOVERY (H010-H129) OR (H131-H135)
Tons: 0.225
Facility County: Los Angeles

Year: 2008
Gepaid: CAR000001537
Contact: GEOVANNI AGRAMONTE/SITE SUPERVISOR
Telephone: 5624370462
Mailing Name: Not reported
Mailing Address: 901 WEST 12TH ST
Mailing City,St,Zip: LONG BEACH, CA 908132813
Gen County: Los Angeles
TSD EPA ID: CAD044429835
TSD County: Los Angeles
Waste Category: Other organic solids
Disposal Method: STORAGE, BULKING, AND/OR TRANSFER OFF SITE--NO TREATMENT/RECOVERY (H010-H129) OR (H131-H135)
Tons: 0.1
Facility County: Los Angeles

Year: 2007
Gepaid: CAR000001537
Contact: GEOVANNI AGRAMONTE/SITE SUPERVISOR
Telephone: 5624370462
Mailing Name: Not reported
Mailing Address: 901 WEST 12TH ST
Mailing City,St,Zip: LONG BEACH, CA 908132813
Gen County: Los Angeles
TSD EPA ID: CAD044429835
TSD County: Los Angeles
Waste Category: Other organic solids
Disposal Method: STORAGE, BULKING, AND/OR TRANSFER OFF SITE--NO TREATMENT/RECOVERY (H010-H129) OR (H131-H135)
Tons: 0.05
Facility County: Los Angeles

Map ID
Direction
Distance
Elevation

MAP FINDINGS

Site

Database(s)

EDR ID Number
EPA ID Number

AIR PROD AND CHEM INC (Continued)

1000985044

[Click this hyperlink](#) while viewing on your computer to access
3 additional CA_HAZNET: record(s) in the EDR Site Report.

**189
NE
1/4-1/2
0.300 mi.
1582 ft.**

**ESTATE OF VIRGINIA M STAI
1501 LONG BEACH
LONG BEACH, CA**

**HIST CORTESE S102803243
HAZNET N/A**

**Relative:
Higher**

CORTESE:
Region: CORTESE
Facility County Code: 19
Reg By: LTNKA
Reg Id: R-23658

**Actual:
38 ft.**

HAZNET:
Year: 1995
Gepaid: CAC001036912
Contact: CITY OF LONG BEACH/PROP SERV
Telephone: 0000000000
Mailing Name: Not reported
Mailing Address: 333 W OCEAN BLVD, 3RD FL
Mailing City,St,Zip: LONG BEACH, CA 908020000
Gen County: Los Angeles
TSD EPA ID: CAD009007626
TSD County: Los Angeles
Waste Category: Asbestos containing waste
Disposal Method: D80
Tons: 4.2140
Facility County: Los Angeles

Year: 1995
Gepaid: CAC001036912
Contact: CITY OF LONG BEACH/PROP SERV
Telephone: 0000000000
Mailing Name: Not reported
Mailing Address: 333 W OCEAN BLVD, 3RD FL
Mailing City,St,Zip: LONG BEACH, CA 908020000
Gen County: Los Angeles
TSD EPA ID: CAD000088252
TSD County: Los Angeles
Waste Category: Other organic solids
Disposal Method: H01
Tons: .1750
Facility County: Los Angeles

Map ID
Direction
Distance
Elevation

MAP FINDINGS

Site

Database(s)

EDR ID Number
EPA ID Number

190
SE
1/4-1/2
0.306 mi.
1614 ft.

ANDREWS AUTOMOTIVE
222 E 10TH ST
LONG BEACH, CA 90813

LUST S108935298
N/A

Relative:
Higher

LUST:

Region: STATE
Global Id: T0603720962
Latitude: 33.778582
Longitude: -118.19024
Case Type: LUST Cleanup Site
Status: Open - Inactive
Status Date: 04/03/2009
Lead Agency: LONG BEACH/SIGNAL HILL, CITIES OF
Case Worker: CP
Local Agency: LONG BEACH/SIGNAL HILL, CITIES OF
RB Case Number: Not reported
LOC Case Number: PR0021779
File Location: Not reported
Potential Media Affect: Soil
Potential Contaminants of Concern: Waste Oil / Motor / Hydraulic / Lubricating, Gasoline
Site History: Not reported

Actual:
41 ft.

[Click here to access the California GeoTracker records for this facility:](#)

LUST:

Global Id: T0603720962
Contact Type: Local Agency Caseworker
Contact Name: CARMEN PIRO
Organization Name: LONG BEACH/SIGNAL HILL, CITIES OF
Address: 2525 GRAND AVE.
City: LONG BEACH
Email: carmen_piro@longbeach.gov
Phone Number: 5625704137

Global Id: T0603720962
Contact Type: Regional Board Caseworker
Contact Name: YUE RONG
Organization Name: LOS ANGELES RWQCB (REGION 4)
Address: 320 W. 4TH ST., SUITE 200
City: Los Angeles
Email: yrong@waterboards.ca.gov
Phone Number: Not reported

LUST:

Global Id: T0603720962
Action Type: ENFORCEMENT
Date: 2009-06-25 00:00:00
Action: Letter - Notice

Global Id: T0603720962
Action Type: Other
Date: 1950-01-01 00:00:00
Action: Leak Discovery

Global Id: T0603720962
Action Type: Other
Date: 1950-01-01 00:00:00

Map ID
Direction
Distance
Elevation

MAP FINDINGS

Site

Database(s)

EDR ID Number
EPA ID Number

ANDREWS AUTOMOTIVE (Continued)

S108935298

Action: Leak Reported
Global Id: T0603720962
Action Type: RESPONSE
Date: 1990-12-07 00:00:00
Action: Tank Removal Report / UST Sampling Report

**191
WNW
1/4-1/2
0.307 mi.
1621 ft.**

**THE FOOD BANK OF SOUTHERN
1444 SAN FRANCISCO
LONG BEACH, CA 90813**

**HIST CORTESE S101296789
LUST N/A**

**Relative:
Lower**

CORTESE:
Region: CORTESE
Facility County Code: 19
Reg By: LTNKA
Reg Id: 908130216

**Actual:
13 ft.**

LUST:
Region: STATE
Global Id: T0603701935
Latitude: 33.7847277
Longitude: -118.2030013
Case Type: LUST Cleanup Site
Status: Completed - Case Closed
Status Date: 07/22/1996
Lead Agency: LOS ANGELES RWQCB (REGION 4)
Case Worker: YR
Local Agency: LONG BEACH/SIGNAL HILL, CITIES OF
RB Case Number: 908130216
LOC Case Number: Not reported
File Location: Not reported
Potential Media Affect: Aquifer used for drinking water supply
Potential Contaminants of Concern: Benzene
Site History: Not reported

Click here to access the California GeoTracker records for this facility:

LUST:
Global Id: T0603701935
Contact Type: Regional Board Caseworker
Contact Name: YUE RONG
Organization Name: LOS ANGELES RWQCB (REGION 4)
Address: 320 W. 4TH ST., SUITE 200
City: Los Angeles
Email: yrong@waterboards.ca.gov
Phone Number: Not reported

Global Id: T0603701935
Contact Type: Local Agency Caseworker
Contact Name: CARMEN PIRO
Organization Name: LONG BEACH/SIGNAL HILL, CITIES OF
Address: 2525 GRAND AVE.
City: LONG BEACH
Email: carmen_piro@longbeach.gov
Phone Number: 5625704137

Map ID
Direction
Distance
Elevation

MAP FINDINGS

Site

Database(s)

EDR ID Number
EPA ID Number

THE FOOD BANK OF SOUTHERN (Continued)

S101296789

LUST:

Global Id: T0603701935
Action Type: Other
Date: 1950-01-01 00:00:00
Action: Leak Reported

LUST REG 4:

Region: 4
Regional Board: 04
County: Los Angeles
facid: 908130216
Status: Case Closed
Substance: Benzene
Substance Quantity: Not reported
Local Case No: Not reported
Case Type: Groundwater
Abatement Method Used at the Site: Not reported
Global ID: T0603701935
W Global ID: Not reported
Staff: UNK
Local Agency: 19060
Cross Street: Not reported
Enforcement Type: Not reported
Date Leak Discovered: Not reported
Date Leak First Reported: 10/8/1990
Date Leak Record Entered: 4/22/1991
Date Confirmation Began: 10/8/1990
Date Leak Stopped: Not reported
Date Case Last Changed on Database: 8/22/1996
Date the Case was Closed: 7/22/1996
How Leak Discovered: Not reported
How Leak Stopped: Not reported
Cause of Leak: UNK
Leak Source: UNK
Operator: Not reported
Water System: Not reported
Well Name: Not reported
Approx. Dist To Production Well (ft): 15991.575427655345315576944023
Source of Cleanup Funding: UNK
Preliminary Site Assessment Workplan Submitted: 4/30/1993
Preliminary Site Assessment Began: Not reported
Pollution Characterization Began: Not reported
Remediation Plan Submitted: Not reported
Remedial Action Underway: Not reported
Post Remedial Action Monitoring Began: Not reported
Enforcement Action Date: Not reported
Historical Max MTBE Date: Not reported
Hist Max MTBE Conc in Groundwater: Not reported
Hist Max MTBE Conc in Soil: Not reported
Significant Interim Remedial Action Taken: Not reported
GW Qualifier: Not reported
Soil Qualifier: Not reported
Organization: Not reported
Owner Contact: Not reported
Responsible Party: BLANK RP

Map ID
Direction
Distance
Elevation

MAP FINDINGS

Site

Database(s)

EDR ID Number
EPA ID Number

THE FOOD BANK OF SOUTHERN (Continued)

S101296789

RP Address: 1031 TAHACHEPE DR, LONG BEACH CA 90807
Program: LUST
Lat/Long: 33.7847277 / -1
Local Agency Staff: Not reported
Beneficial Use: Not reported
Priority: Not reported
Cleanup Fund Id: Not reported
Suspended: Not reported
Assigned Name: Not reported
Summary: 8/20/91-LETTER FROM LAWYER

AA192
East
1/4-1/2
0.311 mi.
1642 ft.

GLENN E. THOMAS AUTO (FORMER)
340 E. ANAHEIM ST
LONG BEACH, CA 90813

SLIC S106485825
N/A

Site 1 of 2 in cluster AA

Relative:
Higher

SLIC:
Region: STATE
Facility Status: Completed - Case Closed
Status Date: 07/24/1997
Global Id: SLT43580578
Lead Agency: LOS ANGELES RWQCB (REGION 4)
Lead Agency Case Number: Not reported
Latitude: 33.782613
Longitude: -118.187713
Case Type: Cleanup Program Site
Case Worker: TA
Local Agency: Not reported
RB Case Number: 0657
File Location: Not reported
Potential Media Affected: Not reported
Potential Contaminants of Concern: Not reported
Site History: Not reported

Actual:
39 ft.

[Click here to access the California GeoTracker records for this facility:](#)

AB193
NW
1/4-1/2
0.312 mi.
1649 ft.

READY SELF STORAGE
800 WEST 15TH ST
LONG BEACH, CA

SLIC S106483993
N/A

Site 1 of 2 in cluster AB

Relative:
Lower

SLIC:
Region: STATE
Facility Status: Open - Assessment & Interim Remedial Action
Status Date: 03/24/2010
Global Id: SL2047J1677
Lead Agency: LOS ANGELES RWQCB (REGION 4)
Lead Agency Case Number: Not reported
Latitude: 33.7856213133775
Longitude: -118.201775550842
Case Type: Cleanup Program Site
Case Worker: RE
Local Agency: Not reported
RB Case Number: 0876

Actual:
15 ft.

Map ID
Direction
Distance
Elevation

MAP FINDINGS

Site

Database(s)

EDR ID Number
EPA ID Number

READY SELF STORAGE (Continued)

S106483993

File Location: Regional Board
Potential Media Affected: Not reported
Potential Contaminants of Concern: Not reported
Site History: The site, which contains a two story storage facility, is located on the southeast corner of the intersection of West 15th Street and San Francisco Street. Contaminants of concern include petroleum hydrocarbons aa well as PCE and its breakdown products.

[Click here to access the California GeoTracker records for this facility:](#)

**AB194
NW
1/4-1/2
0.312 mi.
1649 ft.**

**BKK CORP
0800 W 15TH ST
LONG BEACH, CA
Site 2 of 2 in cluster AB**

**HIST CORTESE U001566289
LUST N/A
UST
HIST UST**

**Relative:
Lower**

CORTESE:
Region: CORTESE
Facility County Code: 19
Reg By: LTNKA
Reg Id: 908130570

**Actual:
15 ft.**

LUST:

Region: STATE
Global Id: T0603701968
Latitude: 33.7856437
Longitude: -118.2020413
Case Type: LUST Cleanup Site
Status: Completed - Case Closed
Status Date: 12/02/1986
Lead Agency: LONG BEACH/SIGNAL HILL, CITIES OF
Case Worker: CP
Local Agency: LONG BEACH/SIGNAL HILL, CITIES OF
RB Case Number: 908130570
LOC Case Number: Not reported
File Location: Not reported
Potential Media Affect: Soil
Potential Contaminants of Concern: Waste Oil / Motor / Hydraulic / Lubricating
Site History: Not reported

[Click here to access the California GeoTracker records for this facility:](#)

LUST:

Global Id: T0603701968
Contact Type: Local Agency Caseworker
Contact Name: CARMEN PIRO
Organization Name: LONG BEACH/SIGNAL HILL, CITIES OF
Address: 2525 GRAND AVE.
City: LONG BEACH
Email: carmen_piro@longbeach.gov
Phone Number: 5625704137

Global Id: T0603701968
Contact Type: Regional Board Caseworker
Contact Name: YUE RONG
Organization Name: LOS ANGELES RWQCB (REGION 4)
Address: 320 W. 4TH ST., SUITE 200
City: Los Angeles

Map ID
Direction
Distance
Elevation

MAP FINDINGS

Site

Database(s)

EDR ID Number
EPA ID Number

BKK CORP (Continued)

U001566289

Email: yrong@waterboards.ca.gov
Phone Number: Not reported

LUST:

Global Id: T0603701968
Action Type: Other
Date: 1950-01-01 00:00:00
Action: Leak Reported

Global Id: T0603701968
Action Type: ENFORCEMENT
Date: 2006-12-06 00:00:00
Action: * No Action

LUST REG 4:

Region: 4
Regional Board: 04
County: Los Angeles
facid: 908130570
Status: Case Closed
Substance: Waste Oil
Substance Quantity: Not reported
Local Case No: Not reported
Case Type: Soil
Abatement Method Used at the Site: Not reported
Global ID: T0603701968
W Global ID: Not reported
Staff: UNK
Local Agency: 19060
Cross Street: SAN FRANCISCO AVE
Enforcement Type: Not reported
Date Leak Discovered: Not reported
Date Leak First Reported: 9/15/1986
Date Leak Record Entered: 8/5/1987
Date Confirmation Began: Not reported
Date Leak Stopped: Not reported
Date Case Last Changed on Database: 9/15/1986
Date the Case was Closed: 12/2/1986
How Leak Discovered: Not reported
How Leak Stopped: Not reported
Cause of Leak: UNK
Leak Source: UNK
Operator: Not reported
Water System: Not reported
Well Name: Not reported
Approx. Dist To Production Well (ft): 15549.114847403879820428084256
Source of Cleanup Funding: UNK
Preliminary Site Assessment Workplan Submitted: Not reported
Preliminary Site Assessment Began: Not reported
Pollution Characterization Began: Not reported
Remediation Plan Submitted: Not reported
Remedial Action Underway: Not reported
Post Remedial Action Monitoring Began: Not reported
Enforcement Action Date: Not reported
Historical Max MTBE Date: Not reported

Map ID
Direction
Distance
Elevation

MAP FINDINGS

Site

Database(s)

EDR ID Number
EPA ID Number

BKK CORP (Continued)

U001566289

Hist Max MTBE Conc in Groundwater: Not reported
Hist Max MTBE Conc in Soil: Not reported
Significant Interim Remedial Action Taken: Not reported
GW Qualifier: Not reported
Soil Qualifier: Not reported
Organization: Not reported
Owner Contact: Not reported
Responsible Party: BKK CORPORATION
RP Address: 2550 237TH ST, TORRANCE, CA 90505
Program: LUST
Lat/Long: 33.7856437 / -1
Local Agency Staff: Not reported
Beneficial Use: Not reported
Priority: Not reported
Cleanup Fund Id: Not reported
Suspended: Not reported
Assigned Name: Not reported
Summary: Not reported

LONG BEACH UST:

Region: LONG BEACH
Tank Code: Not reported
Tank Test: Not reported
Leak Test: Not reported

HIST UST:

Region: STATE
Facility ID: 00000016806
Facility Type: Other
Other Type: TRUCK TERMINAL
Total Tanks: 0004
Contact Name: JOHN LAMBIE
Telephone: 2134328461
Owner Name: BKK CORPORATION
Owner Address: 2550 237TH STREET
Owner City,St,Zip: TORRANCE, CA 90505

Tank Num: 001
Container Num: LOI
Year Installed: Not reported
Tank Capacity: 00010000
Tank Used for: PRODUCT
Type of Fuel: DIESEL
Tank Construction: Not reported
Leak Detection: Stock Inventor, None

Tank Num: 002
Container Num: LO2
Year Installed: Not reported
Tank Capacity: 00007500
Tank Used for: PRODUCT
Type of Fuel: DIESEL
Tank Construction: Not reported
Leak Detection: Stock Inventor, None

Tank Num: 003

Map ID
Direction
Distance
Elevation

MAP FINDINGS

Site

Database(s)

EDR ID Number
EPA ID Number

BKK CORP (Continued)

U001566289

Container Num: LO3
Year Installed: Not reported
Tank Capacity: 00000000
Tank Used for: WASTE
Type of Fuel: WASTE OIL
Tank Construction: Not reported
Leak Detection: None

Tank Num: 004
Container Num: LO4
Year Installed: Not reported
Tank Capacity: 00000000
Tank Used for: WASTE
Type of Fuel: WASTE OIL
Tank Construction: Not reported
Leak Detection: None

AA195
East
1/4-1/2
0.360 mi.
1901 ft.

ALPINE BOBY SHOP #2
444 E ANAHEIM ST
LONG BEACH, CA 90813
Site 2 of 2 in cluster AA

SLIC S100854608
HAZNET N/A

Relative:
Higher

SLIC:

Region: STATE
Facility Status: Completed - Case Closed
Status Date: 10/09/2007
Global Id: SL0603787568
Lead Agency: LOS ANGELES RWQCB (REGION 4)
Lead Agency Case Number: Not reported
Latitude: 33.782349
Longitude: -118.187063
Case Type: Cleanup Program Site
Case Worker: YR
Local Agency: LONG BEACH/SIGNAL HILL, CITIES OF
RB Case Number: Not reported
File Location: Not reported
Potential Media Affected: Soil
Potential Contaminants of Concern: Diesel, Other Solvent or Non-Petroleum Hydrocarbon, Waste Oil / Motor / Hydraulic / Lubricating
Site History: Not reported

Click here to access the California GeoTracker records for this facility:

HAZNET:

Year: 2008
Gepaid: CAL000079099
Contact: RICHARD BALTA MANAGER
Telephone: 5629831231
Mailing Name: Not reported
Mailing Address: 444 E ANAHEIM ST
Mailing City,St,Zip: LONG BEACH, CA 908130000
Gen County: Los Angeles
TSD EPA ID: CAD008252405
TSD County: Los Angeles
Waste Category: Unspecified solvent mixture
Disposal Method: SOLVENTS RECOVERY

Map ID
Direction
Distance
Elevation

MAP FINDINGS

Site

Database(s)

EDR ID Number
EPA ID Number

ALPINE BOBY SHOP #2 (Continued)

S100854608

Tons: 0.0576
Facility County: Los Angeles

Year: 2005
Gepaid: CAL000079099
Contact: RICHARD BALTA MANAGER
Telephone: 5629831231
Mailing Name: Not reported
Mailing Address: 444 E ANAHEIM ST
Mailing City,St,Zip: LONG BEACH, CA 908130000
Gen County: Los Angeles
TSD EPA ID: CAD008252405
TSD County: Los Angeles
Waste Category: Unspecified solvent mixture
Disposal Method: R01
Tons: 0.06
Facility County: Not reported

Year: 1996
Gepaid: CAL000079099
Contact: SARASHAH INC DBA ALPINE BODY S
Telephone: 0000000000
Mailing Name: Not reported
Mailing Address: 444 E ANAHEIM ST
Mailing City,St,Zip: LONG BEACH, CA 908130000
Gen County: Los Angeles
TSD EPA ID: CAD050806850
TSD County: Los Angeles
Waste Category: Paint sludge
Disposal Method: R01
Tons: .2293
Facility County: Los Angeles

Year: 1994
Gepaid: CAL000079099
Contact: SARASHAH INC DBA ALPINE BODY S
Telephone: 0000000000
Mailing Name: Not reported
Mailing Address: 444 E ANAHEIM ST
Mailing City,St,Zip: LONG BEACH, CA 908130000
Gen County: Los Angeles
TSD EPA ID: CAD008302903
TSD County: Los Angeles
Waste Category: Paint sludge
Disposal Method: R01
Tons: .3753
Facility County: Los Angeles

Year: 1993
Gepaid: CAL000079099
Contact: SARASHAH INC DBA ALPINE BODY S
Telephone: 0000000000
Mailing Name: Not reported
Mailing Address: 444 E ANAHEIM ST
Mailing City,St,Zip: LONG BEACH, CA 908130000
Gen County: Los Angeles
TSD EPA ID: CAD008302903

Map ID
Direction
Distance
Elevation

MAP FINDINGS

Site

Database(s)

EDR ID Number
EPA ID Number

ALPINE BOBY SHOP #2 (Continued)

S100854608

TSD County: Los Angeles
Waste Category: Paint sludge
Disposal Method: Not reported
Tons: .4503
Facility County: Los Angeles

[Click this hyperlink](#) while viewing on your computer to access additional CA_HAZNET: detail in the EDR Site Report.

196
NNW
1/4-1/2
0.371 mi.
1960 ft.

ASSOCIATED BREWERS DIST. CO.
615 017TH ST W
LONG BEACH, CA 90813

HIST CORTESE **S102424693**
LUST **N/A**

Relative:
Lower

CORTESE:
Region: CORTESE
Facility County Code: 19
Reg By: LTNKA
Reg Id: 908130461

Actual:
12 ft.

LUST:
Region: STATE
Global Id: T0603701957
Latitude: 33.7878936
Longitude: -118.1995662
Case Type: LUST Cleanup Site
Status: Completed - Case Closed
Status Date: 04/30/1999
Lead Agency: LOS ANGELES RWQCB (REGION 4)
Case Worker: DK
Local Agency: LONG BEACH/SIGNAL HILL, CITIES OF
RB Case Number: 908130461
LOC Case Number: Not reported
File Location: Not reported
Potential Media Affect: Aquifer used for drinking water supply
Potential Contaminants of Concern: Other Solvent or Non-Petroleum Hydrocarbon
Site History: Not reported

Click here to access the California GeoTracker records for this facility:

LUST:
Global Id: T0603701957
Contact Type: Local Agency Caseworker
Contact Name: CARMEN PIRO
Organization Name: LONG BEACH/SIGNAL HILL, CITIES OF
Address: 2525 GRAND AVE.
City: LONG BEACH
Email: carmen_piro@longbeach.gov
Phone Number: 5625704137

Global Id: T0603701957
Contact Type: Regional Board Caseworker
Contact Name: DAVID KOO
Organization Name: LOS ANGELES RWQCB (REGION 4)
Address: Not reported
City: R4 UNKNOWN
Email: dkoo@waterboards.ca.gov

Map ID
Direction
Distance
Elevation

MAP FINDINGS

Site

Database(s)

EDR ID Number
EPA ID Number

ASSOCIATED BREWERS DIST. CO. (Continued)

S102424693

Phone Number: Not reported

LUST:

Global Id: T0603701957
Action Type: Other
Date: 1950-01-01 00:00:00
Action: Leak Stopped

Global Id: T0603701957
Action Type: Other
Date: 1950-01-01 00:00:00
Action: Leak Reported

Global Id: T0603701957
Action Type: Other
Date: 1950-01-01 00:00:00
Action: Leak Discovery

LUST REG 4:

Region: 4
Regional Board: 04
County: Los Angeles
facid: 908130461
Status: Case Closed
Substance: Hydrocarbons
Substance Quantity: Not reported
Local Case No: Not reported
Case Type: Groundwater
Abatement Method Used at the Site: Not reported
Global ID: T0603701957
W Global ID: Not reported
Staff: DK
Local Agency: 19060
Cross Street: MAGNOLIA AVE
Enforcement Type: Not reported
Date Leak Discovered: 10/19/1989
Date Leak First Reported: 10/19/1989
Date Leak Record Entered: 9/23/1996
Date Confirmation Began: Not reported
Date Leak Stopped: 10/19/1989
Date Case Last Changed on Database: 6/28/1999
Date the Case was Closed: 4/30/1999
How Leak Discovered: Subsurface Monitoring
How Leak Stopped: Not reported
Cause of Leak: Not reported
Leak Source: Not reported
Operator: Not reported
Water System: Not reported
Well Name: Not reported
Approx. Dist To Production Well (ft): 14440.216581973052396026143451
Source of Cleanup Funding: Not reported
Preliminary Site Assessment Workplan Submitted: 2/14/1990
Preliminary Site Assessment Began: Not reported
Pollution Characterization Began: 11/20/1997
Remediation Plan Submitted: Not reported

Map ID
 Direction
 Distance
 Elevation

MAP FINDINGS

Site

Database(s)

EDR ID Number
 EPA ID Number

ASSOCIATED BREWERS DIST. CO. (Continued)

S102424693

Remedial Action Underway: Not reported
 Post Remedial Action Monitoring Began: Not reported
 Enforcement Action Date: Not reported
 Historical Max MTBE Date: 1/1/1965
 Hist Max MTBE Conc in Groundwater: 25
 Hist Max MTBE Conc in Soil: Not reported
 Significant Interim Remedial Action Taken: Not reported
 GW Qualifier: Not reported
 Soil Qualifier: Not reported
 Organization: Not reported
 Owner Contact: Not reported
 Responsible Party: ASSOCIATED BREWERS DIST. CO
 RP Address: P.O. BOX 11238, MARINA DEL REY CA 90295
 Program: LUST
 Lat/Long: 33.7878936 / -1
 Local Agency Staff: Not reported
 Beneficial Use: Not reported
 Priority: 1C1
 Cleanup Fund Id: Not reported
 Suspended: Not reported
 Assigned Name: Not reported
 Summary: 05/01/97 - WORK PLAN FOR ADD'L SITE ASSESSMENT; 01/30/98 - STATUS RPT FOR 4TH QTR 1997; 05/14/98 - STATUS RPT FOR 1ST QTR 1998 & REQUEST FOR CLOSURE; 6/28/99 WELL DESTRUCTION

197
 NNW
 1/4-1/2
 0.406 mi.
 2146 ft.

THOMPSON FAMILY TRUST
741 WEST 17 TH STREET
LONG BEACH, CA

SLIC S106568475
N/A

Relative:
Lower

SLIC:

Actual:
16 ft.

Region: STATE
Facility Status: Open - Site Assessment
 Status Date: 01/20/2009
 Global Id: SL0603753707
 Lead Agency: LOS ANGELES RWQCB (REGION 4)
 Lead Agency Case Number: Not reported
 Latitude: 33.787887
 Longitude: -118.202137
 Case Type: Cleanup Program Site
 Case Worker: HJ
 Local Agency: Not reported
 RB Case Number: 1157
 File Location: Regional Board
 Potential Media Affected: Aquifer used for drinking water supply
 Potential Contaminants of Concern: * Chlorinated Solvents - PCE, * Chlorinated Solvents - TCE, * Metals/Heavy Metals - Chromium 6
 Site History: The site, located on the north side of West 17th Street between Oregon Ave and San Francisco Ave in the City of Long Beach, is currently a warehouse facility. Previous uses at the site have impacted groundwater at the site with metals and volatile organic compounds.

Click here to access the California GeoTracker records for this facility:

MAP FINDINGS

Map ID			EDR ID Number
Direction			EPA ID Number
Distance			
Elevation	Site	Database(s)	

AC198 NW 1/4-1/2 0.408 mi. 2154 ft.	PUBLIC SERVICE TRANSFER STATION #2 1601 SAN FRANCISCO AVENUE LONG BEACH, CA 90813 Site 1 of 2 in cluster AC	SWF/LF 	S111076047 N/A
--	--	-----------------------	---------------------------------

Relative: Lower	LOS ANGELES CO. LF: Site ID: 193 Alt. Address: Not reported Site Contact: Not reported Site Contact Phone: (562) 570-2711 Site Email: frank_ramirez@longbeach.gov Site Website: Not reported Site Type: TRANSFER AND PROCESSING FACILITY Site SWIS Number: 19-AA-1049 Operator Name: City of Long Beach - Public Service Bureau Operator Address: 1601 San Francisco Avenue Operator City/State/Zip: Long Beach, CA 90813 Operator Contact: Not reported Operator Telephone: (562) 570-2792 Operator Email: Jim_Kuhl@longbeach.gov Owner Name: Unknown Owner Address: Not reported Owner City/State/Zip: Not reported Owner Contact: Not reported Owner Telephone: Not reported Owner Email: Not reported Beginning Operation Date: Not reported Disposal Area(Acre): Not reported Local Enforcement Agency: Not reported Maximun Depth Fill(Ft): Not reported Permitted Capacity: Not reported Present Use: Not reported Remaining Capacity(Million): Not reported Status: Closed Waste Accepted: Green Materials; Household Trash Area: Not reported		
----------------------------------	--	--	--

AC199 NW 1/4-1/2 0.408 mi. 2154 ft.	CITY LONG BEACH PUBLIC WORKS 1601 SAN FRANCISCO AVE LONG BEACH, CA 90813 Site 2 of 2 in cluster AC	SWF/LF HAZNET EMI	S105247932 N/A
--	---	--	---------------------------------

Relative: Lower	SWF/LF (SWIS): Region: STATE Facility ID: 19-AA-1049 Lat/Long: 33.7879 / -118.20394 Owner Name: City of Long Beach, Public Service Bureau Owner Telephone: 5625702732 Owner Address: Special Projects Officer Owner Address2: 1601 San Francisco Ave. Owner City, St, Zip: Long Beach, CA 90813 Operator: City of Long Beach, Public Works Dept. Operator Phone: 5625702784 Operator Address: Superintendent Streets Maintenance Operator Address2: 1601 San Francisco Ave. Operator City, St, Zip: Long Beach, CA 90813 Operator's Status: Active Permit Date: 10/19/2001		
----------------------------------	---	--	--

Map ID
Direction
Distance
Elevation

MAP FINDINGS

Site

Database(s)

EDR ID Number
EPA ID Number

CITY LONG BEACH PUBLIC WORKS (Continued)

S105247932

Permit Status: Notification
Permitted Acreage: Tons/year
Activity: Limited Volume Transfer Operation
Regulation Status: Notification
Landuse Name: Not reported
GIS Source: GPS
Category: Transfer/Processing
Unit Number: 01
Inspection Frequency: Quarterly
Accepted Waste: Green Materials,Mixed municipal
Closure Date: Not reported
Closure Type: Not reported
Disposal Acreage: Not reported
SWIS Num: 19-AA-1049
Waste Discharge Requirement Num: Not reported
Program Type: Not reported
Permitted Throughput with Units: Not reported
Actual Throughput with Units: 8
Permitted Capacity with Units: Tons/day
Remaining Capacity: Not reported
Remaining Capacity with Units: 1000

HAZNET:

Year: 2010
Gepaid: CAD981632235
Contact: I. J. JARAMILLO, FAC MGMT OFCR
Telephone: 5625702756
Mailing Name: Not reported
Mailing Address: 1601 SAN FRANCISCO AVE
Mailing City,St,Zip: LONG BEACH, CA 908131495
Gen County: Not reported
TSD EPA ID: CAD028409019
TSD County: Not reported
Waste Category: Aqueous solution with total organic residues less than 10 percent
Disposal Method: DISCHARGE TO SEWER/POTW OR NPDES(WITH PRIOR STORAGE--WITH OR WITHOUT TREATMENT)
Tons: 4.2
Facility County: Los Angeles

Year: 2010
Gepaid: CAD981632235
Contact: I. J. JARAMILLO, FAC MGMT OFCR
Telephone: 5625702756
Mailing Name: Not reported
Mailing Address: 1601 SAN FRANCISCO AVE
Mailing City,St,Zip: LONG BEACH, CA 908131495
Gen County: Not reported
TSD EPA ID: CAD028409019
TSD County: Not reported
Waste Category: Unspecified oil-containing waste
Disposal Method: DISCHARGE TO SEWER/POTW OR NPDES(WITH PRIOR STORAGE--WITH OR WITHOUT TREATMENT)
Tons: 3.1275
Facility County: Los Angeles

Year: 2010
Gepaid: CAD981632235

Map ID
Direction
Distance
Elevation

MAP FINDINGS

Site

Database(s)

EDR ID Number
EPA ID Number

CITY LONG BEACH PUBLIC WORKS (Continued)

S105247932

Contact: I. J. JARAMILLO, FAC MGMT OFCR
Telephone: 5625702756
Mailing Name: Not reported
Mailing Address: 1601 SAN FRANCISCO AVE
Mailing City,St,Zip: LONG BEACH, CA 908131495
Gen County: Not reported
TSD EPA ID: CAD028409019
TSD County: Not reported
Waste Category: Unspecified oil-containing waste
Disposal Method: DISCHARGE TO SEWER/POTW OR NPDES(WITH PRIOR STORAGE--WITH OR WITHOUT TREATMENT)
Tons: 5.004
Facility County: Los Angeles

Year: 2010
Gepaid: CAD981632235
Contact: I. J. JARAMILLO, FAC MGMT OFCR
Telephone: 5625702756
Mailing Name: Not reported
Mailing Address: 1601 SAN FRANCISCO AVE
Mailing City,St,Zip: LONG BEACH, CA 908131495
Gen County: Not reported
TSD EPA ID: CAD028409019
TSD County: Not reported
Waste Category: Unspecified oil-containing waste
Disposal Method: STORAGE, BULKING, AND/OR TRANSFER OFF SITE--NO TREATMENT/RECOVERY (H010-H129) OR (H131-H135)
Tons: 0.125
Facility County: Los Angeles

Year: 2010
Gepaid: CAD981632235
Contact: I. J. JARAMILLO, FAC MGMT OFCR
Telephone: 5625702756
Mailing Name: Not reported
Mailing Address: 1601 SAN FRANCISCO AVE
Mailing City,St,Zip: LONG BEACH, CA 908131495
Gen County: Not reported
TSD EPA ID: CAD028409019
TSD County: Not reported
Waste Category: Unspecified oil-containing waste
Disposal Method: DISCHARGE TO SEWER/POTW OR NPDES(WITH PRIOR STORAGE--WITH OR WITHOUT TREATMENT)
Tons: 7.2975
Facility County: Los Angeles

[Click this hyperlink](#) while viewing on your computer to access 33 additional CA_HAZNET: record(s) in the EDR Site Report.

EMI:

Year: 1987
County Code: 19
Air Basin: SC
Facility ID: 774
Air District Name: SC
SIC Code: 9441
Air District Name: SOUTH COAST AQMD

Map ID
Direction
Distance
Elevation

MAP FINDINGS

Site

Database(s)

EDR ID Number
EPA ID Number

CITY LONG BEACH PUBLIC WORKS (Continued)

S105247932

Community Health Air Pollution Info System: Not reported
Consolidated Emission Reporting Rule: Not reported
Total Organic Hydrocarbon Gases Tons/Yr: 0
Reactive Organic Gases Tons/Yr: 0
Carbon Monoxide Emissions Tons/Yr: 0
NOX - Oxides of Nitrogen Tons/Yr: 0
SOX - Oxides of Sulphur Tons/Yr: 0
Particulate Matter Tons/Yr: 0
Part. Matter 10 Micrometers & Smlr Tons/Yr: 0

Year: 1990
County Code: 19
Air Basin: SC
Facility ID: 774
Air District Name: SC
SIC Code: 9441
Air District Name: SOUTH COAST AQMD
Community Health Air Pollution Info System: Not reported
Consolidated Emission Reporting Rule: Not reported
Total Organic Hydrocarbon Gases Tons/Yr: 2
Reactive Organic Gases Tons/Yr: 1
Carbon Monoxide Emissions Tons/Yr: 0
NOX - Oxides of Nitrogen Tons/Yr: 0
SOX - Oxides of Sulphur Tons/Yr: 0
Particulate Matter Tons/Yr: 0
Part. Matter 10 Micrometers & Smlr Tons/Yr: 0

Year: 1995
County Code: 19
Air Basin: SC
Facility ID: 774
Air District Name: SC
SIC Code: 9441
Air District Name: SOUTH COAST AQMD
Community Health Air Pollution Info System: Not reported
Consolidated Emission Reporting Rule: Not reported
Total Organic Hydrocarbon Gases Tons/Yr: 1
Reactive Organic Gases Tons/Yr: 1
Carbon Monoxide Emissions Tons/Yr: 0
NOX - Oxides of Nitrogen Tons/Yr: 0
SOX - Oxides of Sulphur Tons/Yr: 0
Particulate Matter Tons/Yr: 0
Part. Matter 10 Micrometers & Smlr Tons/Yr: 0

Year: 1997
County Code: 19
Air Basin: SC
Facility ID: 774
Air District Name: SC
SIC Code: 7699
Air District Name: SOUTH COAST AQMD
Community Health Air Pollution Info System: Not reported
Consolidated Emission Reporting Rule: Not reported
Total Organic Hydrocarbon Gases Tons/Yr: 1
Reactive Organic Gases Tons/Yr: 1
Carbon Monoxide Emissions Tons/Yr: 0
NOX - Oxides of Nitrogen Tons/Yr: 0

Map ID
Direction
Distance
Elevation

MAP FINDINGS

Site

Database(s)

EDR ID Number
EPA ID Number

CITY LONG BEACH PUBLIC WORKS (Continued)

S105247932

SOX - Oxides of Sulphur Tons/Yr:	0
Particulate Matter Tons/Yr:	0
Part. Matter 10 Micrometers & Smlr Tons/Yr:	0
Year:	1998
County Code:	19
Air Basin:	SC
Facility ID:	774
Air District Name:	SC
SIC Code:	7699
Air District Name:	SOUTH COAST AQMD
Community Health Air Pollution Info System:	Not reported
Consolidated Emission Reporting Rule:	Not reported
Total Organic Hydrocarbon Gases Tons/Yr:	1
Reactive Organic Gases Tons/Yr:	1
Carbon Monoxide Emissions Tons/Yr:	0
NOX - Oxides of Nitrogen Tons/Yr:	0
SOX - Oxides of Sulphur Tons/Yr:	0
Particulate Matter Tons/Yr:	0
Part. Matter 10 Micrometers & Smlr Tons/Yr:	0
Year:	1999
County Code:	19
Air Basin:	SC
Facility ID:	774
Air District Name:	SC
SIC Code:	7699
Air District Name:	SOUTH COAST AQMD
Community Health Air Pollution Info System:	Not reported
Consolidated Emission Reporting Rule:	Not reported
Total Organic Hydrocarbon Gases Tons/Yr:	1
Reactive Organic Gases Tons/Yr:	1
Carbon Monoxide Emissions Tons/Yr:	0
NOX - Oxides of Nitrogen Tons/Yr:	0
SOX - Oxides of Sulphur Tons/Yr:	0
Particulate Matter Tons/Yr:	0
Part. Matter 10 Micrometers & Smlr Tons/Yr:	0
Year:	2000
County Code:	19
Air Basin:	SC
Facility ID:	774
Air District Name:	SC
SIC Code:	7699
Air District Name:	SOUTH COAST AQMD
Community Health Air Pollution Info System:	Not reported
Consolidated Emission Reporting Rule:	Not reported
Total Organic Hydrocarbon Gases Tons/Yr:	1
Reactive Organic Gases Tons/Yr:	1
Carbon Monoxide Emissions Tons/Yr:	0
NOX - Oxides of Nitrogen Tons/Yr:	0
SOX - Oxides of Sulphur Tons/Yr:	0
Particulate Matter Tons/Yr:	0
Part. Matter 10 Micrometers & Smlr Tons/Yr:	0
Year:	2001
County Code:	19

Map ID
Direction
Distance
Elevation

MAP FINDINGS

Site

Database(s)

EDR ID Number
EPA ID Number

CITY LONG BEACH PUBLIC WORKS (Continued)

S105247932

Air Basin: SC
Facility ID: 774
Air District Name: SC
SIC Code: 7699
Air District Name: SOUTH COAST AQMD
Community Health Air Pollution Info System: Not reported
Consolidated Emission Reporting Rule: Not reported
Total Organic Hydrocarbon Gases Tons/Yr: 1
Reactive Organic Gases Tons/Yr: 1
Carbon Monoxide Emissions Tons/Yr: 0
NOX - Oxides of Nitrogen Tons/Yr: 0
SOX - Oxides of Sulphur Tons/Yr: 0
Particulate Matter Tons/Yr: 0
Part. Matter 10 Micrometers & Smlr Tons/Yr: 0

200
South
1/4-1/2
0.409 mi.
2162 ft.

GOODWILL INDUSTRIES
800 PACIFIC COAST HWY W
LONG BEACH, CA 90806

HIST CORTESE
LUST
HAZNET

S101296782
N/A

Relative:
Lower

CORTESE:
Region: CORTESE
Facility County Code: 19
Reg By: LTNKA
Reg Id: 908061070

Actual:
37 ft.

LUST:
Region: STATE
Global Id: T0603701839
Latitude: 33.789501
Longitude: -118.202395
Case Type: LUST Cleanup Site
Status: Completed - Case Closed
Status Date: 05/07/1998
Lead Agency: LOS ANGELES RWQCB (REGION 4)
Case Worker: DK
Local Agency: LONG BEACH/SIGNAL HILL, CITIES OF
RB Case Number: 908061070
LOC Case Number: Not reported
File Location: Not reported
Potential Media Affect: Aquifer used for drinking water supply
Potential Contaminants of Concern: Diesel
Site History: Not reported

Click here to access the California GeoTracker records for this facility:

LUST:
Global Id: T0603701839
Contact Type: Local Agency Caseworker
Contact Name: CARMEN PIRO
Organization Name: LONG BEACH/SIGNAL HILL, CITIES OF
Address: 2525 GRAND AVE.
City: LONG BEACH
Email: carmen_piro@longbeach.gov
Phone Number: 5625704137

Global Id: T0603701839

Map ID
Direction
Distance
Elevation

MAP FINDINGS

Site

Database(s)

EDR ID Number
EPA ID Number

GOODWILL INDUSTRIES (Continued)

S101296782

Contact Type: Regional Board Caseworker
Contact Name: DAVID KOO
Organization Name: LOS ANGELES RWQCB (REGION 4)
Address: Not reported
City: R4 UNKNOWN
Email: dkoo@waterboards.ca.gov
Phone Number: Not reported

LUST:

Global Id: T0603701839
Action Type: Other
Date: 1950-01-01 00:00:00
Action: Leak Reported

Global Id: T0603701839
Action Type: ENFORCEMENT
Date: 1997-11-07 00:00:00
Action: * Historical Enforcement

LUST REG 4:

Region: 4
Regional Board: 04
County: Los Angeles
facid: 908061070
Status: Case Closed
Substance: Diesel
Substance Quantity: Not reported
Local Case No: Not reported
Case Type: Groundwater
Abatement Method Used at the Site: Not reported
Global ID: T0603701839
W Global ID: Not reported
Staff: DK
Local Agency: 19060
Cross Street: Not reported
Enforcement Type: EF
Date Leak Discovered: Not reported
Date Leak First Reported: 3/14/1991
Date Leak Record Entered: 3/8/1991
Date Confirmation Began: Not reported
Date Leak Stopped: Not reported
Date Case Last Changed on Database: 7/7/1998
Date the Case was Closed: 5/7/1998
How Leak Discovered: Not reported
How Leak Stopped: Not reported
Cause of Leak: UNK
Leak Source: UNK
Operator: OLD CASE #032091-01
Water System: Not reported
Well Name: Not reported
Approx. Dist To Production Well (ft): 14411.992807178336618138917721
Source of Cleanup Funding: UNK
Preliminary Site Assessment Workplan Submitted: Not reported
Preliminary Site Assessment Began: Not reported
Pollution Characterization Began: 7/1/1997

Map ID
Direction
Distance
Elevation

MAP FINDINGS

Site

Database(s)

EDR ID Number
EPA ID Number

GOODWILL INDUSTRIES (Continued)

S101296782

Remediation Plan Submitted: Not reported
Remedial Action Underway: Not reported
Post Remedial Action Monitoring Began: Not reported
Enforcement Action Date: 11/7/1997
Historical Max MTBE Date: 1/1/1965
Hist Max MTBE Conc in Groundwater: 16
Hist Max MTBE Conc in Soil: Not reported
Significant Interim Remedial Action Taken: Not reported
GW Qualifier: Not reported
Soil Qualifier: Not reported
Organization: Not reported
Owner Contact: Not reported
Responsible Party: GOODWILL INDUSTRIES
RP Address: 800 W. PACIFIC COAST HIGHWAY, LONG BEACH, CA 90806
Program: LUST
Lat/Long: 33.7900976 / -1
Local Agency Staff: Not reported
Beneficial Use: Not reported
Priority: Not reported
Cleanup Fund Id: Not reported
Suspended: Not reported
Assigned Name: Not reported
Summary: 08/28/97 - GW MON RPT INVESTIGATION 12/02/97 -
QTRLY MON RPT 1997 04/28/98 - QTRLY MON
RPT 1998 07/07/98 - WELL ABANDONMENT

HAZNET:

Year: 2002
Gepaid: CAC002550159
Contact: john rhyze
Telephone: 5624350094
Mailing Name: Not reported
Mailing Address: 1140 e ocean blvd
Mailing City,St,Zip: long beach, CA 90802
Gen County: Los Angeles
TSD EPA ID: Not reported
TSD County: 99
Waste Category: Asbestos containing waste
Disposal Method: Not reported
Tons: 0.50
Facility County: Not reported

AD201
SW
1/4-1/2
0.446 mi.
2357 ft.

FORMER BULK TERMINAL
960 DEFOREST AVE
LONG BEACH, CA 90813
Site 1 of 3 in cluster AD

CERC-NFRAP 1000369992
RCRA-LQG CAD075274928
FINDS

Relative:
Lower

CERC-NFRAP:
Site ID: 0901579
Federal Facility: Not a Federal Facility
NPL Status: Not on the NPL
Non NPL Status: NFRAP-Site does not qualify for the NPL based on existing information

Actual:
17 ft.

CERCLIS-NFRAP Site Contact Details:
Contact Sequence ID: 13051274.00000
Person ID: 9271184.00000

Map ID
Direction
Distance
Elevation

MAP FINDINGS

Site

Database(s)

EDR ID Number
EPA ID Number

FORMER BULK TERMINAL (Continued)

1000369992

Contact Sequence ID: 13057351.00000
Person ID: 9270048.00000

Contact Sequence ID: 13088062.00000
Person ID: 13002167.00000

Contact Sequence ID: 13175619.00000
Person ID: 9270438.00000

CERCLIS-NFRAP Assessment History:

Action: DISCOVERY
Date Started: Not reported
Date Completed: 03/01/1985
Priority Level: Not reported

Action: ARCHIVE SITE
Date Started: Not reported
Date Completed: 10/01/1987
Priority Level: Not reported

Action: PRELIMINARY ASSESSMENT
Date Started: Not reported
Date Completed: 10/01/1987
Priority Level: NFRAP-Site does not qualify for the NPL based on existing information

RCRA-LQG:

Date form received by agency: 08/05/2008
Facility name: 960 DEFOREST AVENUE LONG BEACH SITE
Facility address: 960 DEFOREST AVENUE
LONG BEACH, CA 90813
EPA ID: CAD075274928
Mailing address: 10031 FOOTHILLS BLVD
ROSEVILLE, CA 95747
Contact: JAMES E DIEL
Contact address: Not reported
Not reported
Contact country: Not reported
Contact telephone: (916) 789-5184
Contact email: JEDIEL@UP.COM
EPA Region: 09
Classification: Large Quantity Generator
Description: Handler: generates 1,000 kg or more of hazardous waste during any calendar month; or generates more than 1 kg of acutely hazardous waste during any calendar month; or generates more than 100 kg of any residue or contaminated soil, waste or other debris resulting from the cleanup of a spill, into or on any land or water, of acutely hazardous waste during any calendar month; or generates 1 kg or less of acutely hazardous waste during any calendar month, and accumulates more than 1 kg of acutely hazardous waste at any time; or generates 100 kg or less of any residue or contaminated soil, waste or other debris resulting from the cleanup of a spill, into or on any land or water, of acutely hazardous waste during any calendar month, and accumulates more than 100 kg of that material at any time

Owner/Operator Summary:

Owner/operator name: CHARTER INTERNATIONAL OIL COMPANY

Map ID
Direction
Distance
Elevation

MAP FINDINGS

Site

Database(s)

EDR ID Number
EPA ID Number

FORMER BULK TERMINAL (Continued)

1000369992

Owner/operator address: NOT REQUIRED
NOT REQUIRED, ME 99999
Owner/operator country: Not reported
Owner/operator telephone: (415) 555-1212
Legal status: Private
Owner/Operator Type: Owner
Owner/Op start date: Not reported
Owner/Op end date: Not reported

Owner/operator name: NOT REQUIRED
Owner/operator address: NOT REQUIRED
NOT REQUIRED, ME 99999
Owner/operator country: Not reported
Owner/operator telephone: (415) 555-1212
Legal status: Private
Owner/Operator Type: Operator
Owner/Op start date: Not reported
Owner/Op end date: Not reported

Owner/operator name: UNION PACIFIC RAILROAD
Owner/operator address: 10031 FOOTHILLS BLVD
ROSEVILLE, CA 95747
Owner/operator country: US
Owner/operator telephone: Not reported
Legal status: Private
Owner/Operator Type: Owner
Owner/Op start date: 06/01/1996
Owner/Op end date: Not reported

Owner/operator name: UNION PACIFIC RAILROAD
Owner/operator address: Not reported
Not reported
Owner/operator country: US
Owner/operator telephone: Not reported
Legal status: Private
Owner/Operator Type: Operator
Owner/Op start date: 06/01/1996
Owner/Op end date: Not reported

Handler Activities Summary:

U.S. importer of hazardous waste: No
Mixed waste (haz. and radioactive): No
Recycler of hazardous waste: No
Transporter of hazardous waste: No
Treater, storer or disposer of HW: No
Underground injection activity: No
On-site burner exemption: No
Furnace exemption: No
Used oil fuel burner: No
Used oil processor: No
User oil refiner: No
Used oil fuel marketer to burner: No
Used oil Specification marketer: No
Used oil transfer facility: No
Used oil transporter: No

Map ID
Direction
Distance
Elevation

MAP FINDINGS

Site

Database(s)

EDR ID Number
EPA ID Number

FORMER BULK TERMINAL (Continued)

1000369992

Historical Generators:

Date form received by agency: 12/27/2006
Facility name: 960 DEFOREST AVENUE LONG BEACH SITE
Site name: FORMER BULK TERMINAL
Classification: Large Quantity Generator

Date form received by agency: 09/01/1996
Facility name: 960 DEFOREST AVENUE LONG BEACH SITE
Site name: CHARTER INTL OIL TRANSP & TERM
Classification: Small Quantity Generator

Date form received by agency: 10/31/1980
Facility name: 960 DEFOREST AVENUE LONG BEACH SITE
Site name: CHARTER INTL OIL TRANSP & TERM
Classification: Large Quantity Generator

Hazardous Waste Summary:

Waste code: D002
Waste name: A WASTE WHICH HAS A PH OF LESS THAN 2 OR GREATER THAN 12.5 IS CONSIDERED TO BE A CORROSIVE HAZARDOUS WASTE. SODIUM HYDROXIDE, A CAUSTIC SOLUTION WITH A HIGH PH, IS OFTEN USED BY INDUSTRIES TO CLEAN OR DEGREASE PARTS. HYDROCHLORIC ACID, A SOLUTION WITH A LOW PH, IS USED BY MANY INDUSTRIES TO CLEAN METAL PARTS PRIOR TO PAINTING. WHEN THESE CAUSTIC OR ACID SOLUTIONS BECOME CONTAMINATED AND MUST BE DISPOSED, THE WASTE WOULD BE A CORROSIVE HAZARDOUS WASTE.

Waste code: D004
Waste name: ARSENIC

Violation Status: No violations found

FINDS:

Registry ID: 110013383597

Environmental Interest/Information System

RCRAInfo is a national information system that supports the Resource Conservation and Recovery Act (RCRA) program through the tracking of events and activities related to facilities that generate, transport, and treat, store, or dispose of hazardous waste. RCRAInfo allows RCRA program staff to track the notification, permit, compliance, and corrective action activities required under RCRA.

AD202 BULK TERMINAL
SW 960 DE FOREST
1/4-1/2 LONG BEACH, CA 90813
0.446 mi.
2357 ft. Site 2 of 3 in cluster AD

HIST CORTESE S101296712
LUST N/A
SLIC
HAZNET

Relative: CORTESE:
Lower Region: CORTESE
Facility County Code: 19
Actual: Reg By: LTNKA
17 ft. Reg Id: 908130061

Map ID
Direction
Distance
Elevation

MAP FINDINGS

Site

Database(s)

EDR ID Number
EPA ID Number

BULK TERMINAL (Continued)

S101296712

LUST REG 4:

Region:	4	
Regional Board:	04	
County:	Los Angeles	
facid:	908130061	
Status:	Pollution Characterization	
Substance:	Solvents	
Substance Quantity:	Not reported	
Local Case No:	Not reported	
Case Type:	Groundwater	
Abatement Method Used at the Site:	Not reported	
Global ID:	T0603701921	
W Global ID:	Not reported	
Staff:	SLC	
Local Agency:	19060	
Cross Street:	Not reported	
Enforcement Type:	Not reported	
Date Leak Discovered:	Not reported	
Date Leak First Reported:	10/31/1984	
Date Leak Record Entered:	12/31/1986	
Date Confirmation Began:	Not reported	
Date Leak Stopped:	Not reported	
Date Case Last Changed on Database:	3/26/2001	
Date the Case was Closed:	Not reported	
How Leak Discovered:	Not reported	
How Leak Stopped:	Not reported	
Cause of Leak:	UNK	
Leak Source:	UNK	
Operator:	Not reported	
Water System:	Not reported	
Well Name:	Not reported	
Approx. Dist To Production Well (ft):	17849.961892403501719824659725	
Source of Cleanup Funding:	UNK	
Preliminary Site Assessment Workplan Submitted:	Not reported	
Preliminary Site Assessment Began:	Not reported	
Pollution Characterization Began:	3/31/1988	
Remediation Plan Submitted:	Not reported	
Remedial Action Underway:	Not reported	
Post Remedial Action Monitoring Began:	Not reported	
Enforcement Action Date:	Not reported	
Historical Max MTBE Date:	Not reported	
Hist Max MTBE Conc in Groundwater:	Not reported	
Hist Max MTBE Conc in Soil:	Not reported	
Significant Interim Remedial Action Taken:	Not reported	
GW Qualifier:	Not reported	
Soil Qualifier:	Not reported	
Organization:	Not reported	
Owner Contact:	Not reported	
Responsible Party:	BLANK RP	
RP Address:	Not reported	
Program:	SLIC	
Lat/Long:	33.7789638 / -1	
Local Agency Staff:	Not reported	
Beneficial Use:	Not reported	
Priority:	Not reported	
Cleanup Fund Id:	Not reported	
Suspended:	Not reported	

Map ID
Direction
Distance
Elevation

MAP FINDINGS

Site

Database(s)

EDR ID Number
EPA ID Number

BULK TERMINAL (Continued)

S101296712

Assigned Name: Not reported
Summary: ON MONITORING PROGRAM. REFER TO SLIC #681

SLIC:

Region: 4
Facility Status: Site Assessment
SLIC: 0681
Substance: VOCs
Staff: AH

HAZNET:

Year: 2007
Gepaid: CAD075274928
Contact: JIM LEVY
Telephone: 9167895528
Mailing Name: Not reported
Mailing Address: 10031 FOOTHILLS BLVD
Mailing City,St,Zip: ROSEVILLE, CA 95747
Gen County: Los Angeles
TSD EPA ID: CAD097030993
TSD County: Los Angeles
Waste Category: Liquids with pH <= 2
Disposal Method: STORAGE, BULKING, AND/OR TRANSFER OFF SITE--NO TREATMENT/RECOVERY (H010-H129) OR (H131-H135)
Tons: 0
Facility County: Los Angeles

Year: 2007
Gepaid: CAD075274928
Contact: JIM LEVY
Telephone: 9167895528
Mailing Name: Not reported
Mailing Address: 10031 FOOTHILLS BLVD
Mailing City,St,Zip: ROSEVILLE, CA 95747
Gen County: Los Angeles
TSD EPA ID: CAD097030993
TSD County: Los Angeles
Waste Category: Alkaline solution without metals pH >= 12.5
Disposal Method: DISCHARGE TO SEWER/POTW OR NPDES(WITH PRIOR STORAGE--WITH OR WITHOUT TREATMENT)
Tons: 3.26
Facility County: Los Angeles

Year: 2007
Gepaid: CAD075274928
Contact: JIM LEVY
Telephone: 9167895528
Mailing Name: Not reported
Mailing Address: 10031 FOOTHILLS BLVD
Mailing City,St,Zip: ROSEVILLE, CA 95747
Gen County: Los Angeles
TSD EPA ID: CAD097030993
TSD County: Los Angeles
Waste Category: Aqueous solution with metals (< restricted levels and (Alkaline solution (pH >= 12.5) with metals))
Disposal Method: STORAGE, BULKING, AND/OR TRANSFER OFF SITE--NO TREATMENT/RECOVERY

Map ID
Direction
Distance
Elevation

MAP FINDINGS

Site

Database(s)

EDR ID Number
EPA ID Number

BULK TERMINAL (Continued)

S101296712

(H010-H129) OR (H131-H135)
Tons: 1.25
Facility County: Los Angeles

Year: 2007
Gepaid: CAD075274928
Contact: JIM LEVY
Telephone: 9167895528
Mailing Name: Not reported
Mailing Address: 10031 FOOTHILLS BLVD
Mailing City,St,Zip: ROSEVILLE, CA 95747
Gen County: Los Angeles
TSD EPA ID: CAD097030993
TSD County: Los Angeles
Waste Category: Off-specification, aged or surplus inorganics
Disposal Method: STORAGE, BULKING, AND/OR TRANSFER OFF SITE--NO TREATMENT/RECOVERY
(H010-H129) OR (H131-H135)

Tons: 0.1
Facility County: Los Angeles

Year: 2007
Gepaid: CAD075274928
Contact: JIM LEVY
Telephone: 9167895528
Mailing Name: Not reported
Mailing Address: 10031 FOOTHILLS BLVD
Mailing City,St,Zip: ROSEVILLE, CA 95747
Gen County: Los Angeles
TSD EPA ID: CAD097030993
TSD County: Los Angeles
Waste Category: Liquids with pH <= 2
Disposal Method: DISCHARGE TO SEWER/POTW OR NPDES(WITH PRIOR STORAGE--WITH OR WITHOUT
TREATMENT)

Tons: 0.5
Facility County: Los Angeles

[Click this hyperlink](#) while viewing on your computer to access
1 additional CA_HAZNET: record(s) in the EDR Site Report.

AD203
SW
1/4-1/2
0.446 mi.
2357 ft.

UPRC BULK TERMINAL (FORMER)
960 DE FOREST AVENUE
LONG BEACH, CA 90813
Site 3 of 3 in cluster AD

SLIC S109850909
N/A

Relative:
Lower

SLIC:
Region: STATE
Facility Status: Open - Remediation
Status Date: 05/19/2009
Global Id: SL2048H2365
Lead Agency: LOS ANGELES RWQCB (REGION 4)
Lead Agency Case Number: Not reported
Latitude: 33.779816
Longitude: -118.20249
Case Type: Cleanup Program Site
Case Worker: PGN
Local Agency: Not reported
RB Case Number: 0681

Actual:
17 ft.

Map ID
Direction
Distance
Elevation

MAP FINDINGS

Site

Database(s)

EDR ID Number
EPA ID Number

UPRC BULK TERMINAL (FORMER) (Continued)

S109850909

File Location: Regional Board
Potential Media Affected: Aquifer used for drinking water supply, Soil
Potential Contaminants of Concern: Benzene, Other Chlorinated Hydrocarbons, Toluene, Xylene, Arsenic, Lead, Polynuclear aromatic hydrocarbons (PAHs)
Site History: Prior to 1965, the site was owned and operated by Pacific Electric Railroad Company and used for electric railroad repair, maintenance, and inspection. Southern Pacific Transportation Company acquired the site in 1965 and leased it to various entities, whose primary operations were bulk transfer and storage of liquid petroleum and chemical products. Union Pacific Railroad Company (UPRR) acquired the site in 1966, in a merger of Southern Pacific Transportation Company. Subsequently, the City of Long Beach acquired the Site from the UPRR in May 2007. On-going soil remediation.

[Click here to access the California GeoTracker records for this facility:](#)

204
West
1/4-1/2
0.457 mi.
2411 ft.

LONG BEACH CITY TOW YARD
901 ANAHEIM ST W
LONG BEACH, CA 90813

LUST S104916177
N/A

Relative:
Lower

LUST:

Actual:
0 ft.

Region: STATE
Global Id: T0603701960
Latitude: 33.7838334374851
Longitude: -118.203706741333
Case Type: LUST Cleanup Site
Status: Completed - Case Closed
Status Date: 07/06/2011
Lead Agency: LOS ANGELES RWQCB (REGION 4)
Case Worker: NC
Local Agency: LONG BEACH/SIGNAL HILL, CITIES OF
RB Case Number: 908130498
LOC Case Number: Not reported
File Location: Regional Board
Potential Media Affect: Aquifer used for drinking water supply
Potential Contaminants of Concern: Gasoline
Site History: Not reported

[Click here to access the California GeoTracker records for this facility:](#)

LUST:

Global Id: T0603701960
Contact Type: Local Agency Caseworker
Contact Name: CARMEN PIRO
Organization Name: LONG BEACH/SIGNAL HILL, CITIES OF
Address: 2525 GRAND AVE.
City: LONG BEACH
Email: carmen_piro@longbeach.gov
Phone Number: 5625704137

Global Id: T0603701960
Contact Type: Regional Board Caseworker
Contact Name: DAVID M. BJOSTAD
Organization Name: LOS ANGELES RWQCB (REGION 4)
Address: 320 W. 4th Street, Suite 200
City: Los Angeles

Map ID
Direction
Distance
Elevation

MAP FINDINGS

Site

Database(s)

EDR ID Number
EPA ID Number

LONG BEACH CITY TOW YARD (Continued)

S104916177

Email: Not reported
Phone Number: Not reported

LUST:

Global Id: T0603701960
Action Type: RESPONSE
Date: 2001-11-19 00:00:00
Action: Soil and Water Investigation Workplan

Global Id: T0603701960
Action Type: RESPONSE
Date: 2006-04-15 00:00:00
Action: Monitoring Report - Quarterly

Global Id: T0603701960
Action Type: ENFORCEMENT
Date: 2011-07-06 00:00:00
Action: Closure/No Further Action Letter

Global Id: T0603701960
Action Type: ENFORCEMENT
Date: 2009-06-15 00:00:00
Action: Staff Letter

Global Id: T0603701960
Action Type: Other
Date: 1950-01-01 00:00:00
Action: Leak Reported

Global Id: T0603701960
Action Type: RESPONSE
Date: 2010-04-15 00:00:00
Action: Monitoring Report - Semi-Annually

Global Id: T0603701960
Action Type: RESPONSE
Date: 2010-04-15 00:00:00
Action: Other Report / Document

Global Id: T0603701960
Action Type: RESPONSE
Date: 2009-07-15 00:00:00
Action: Monitoring Report - Semi-Annually

Global Id: T0603701960
Action Type: RESPONSE
Date: 2006-07-15 00:00:00
Action: Monitoring Report - Quarterly

Global Id: T0603701960
Action Type: ENFORCEMENT
Date: 2009-12-28 00:00:00
Action: Staff Letter

Global Id: T0603701960
Action Type: RESPONSE
Date: 2002-04-19 00:00:00

Map ID
Direction
Distance
Elevation

MAP FINDINGS

Site

Database(s)

EDR ID Number
EPA ID Number

LONG BEACH CITY TOW YARD (Continued)

S104916177

Action: Soil and Water Investigation Report

Global Id: T0603701960
Action Type: RESPONSE
Date: 2011-01-15 00:00:00
Action: Monitoring Report - Semi-Annually

Global Id: T0603701960
Action Type: ENFORCEMENT
Date: 2011-06-03 00:00:00
Action: Notification - Preclosure

Global Id: T0603701960
Action Type: RESPONSE
Date: 2006-10-15 00:00:00
Action: Monitoring Report - Quarterly

Global Id: T0603701960
Action Type: RESPONSE
Date: 2007-01-15 00:00:00
Action: Monitoring Report - Quarterly

Global Id: T0603701960
Action Type: RESPONSE
Date: 2010-04-15 00:00:00
Action: Electronic Reporting Submittal Due

Global Id: T0603701960
Action Type: Other
Date: 1950-01-01 00:00:00
Action: Leak Discovery

Global Id: T0603701960
Action Type: ENFORCEMENT
Date: 2001-06-22 00:00:00
Action: Staff Letter

Global Id: T0603701960
Action Type: ENFORCEMENT
Date: 2010-11-02 00:00:00
Action: Staff Letter

Global Id: T0603701960
Action Type: ENFORCEMENT
Date: 2002-02-19 00:00:00
Action: Staff Letter

LUST REG 4:

Region: 4
Regional Board: 04
County: Los Angeles
facid: 908130498
Status: Preliminary site assessment workplan submitted
Substance: Gasoline
Substance Quantity: Not reported
Local Case No: Not reported

Map ID
Direction
Distance
Elevation

MAP FINDINGS

Site

Database(s)

EDR ID Number
EPA ID Number

LONG BEACH CITY TOW YARD (Continued)

S104916177

Case Type: Soil
Abatement Method Used at the Site: Excavate and Dispose
Global ID: T0603701960
W Global ID: Not reported
Staff: NC
Local Agency: 19060
Cross Street: SAN FRANCISCO
Enforcement Type: LET
Date Leak Discovered: 8/30/1995
Date Leak First Reported: 8/30/1995
Date Leak Record Entered: 6/7/1996
Date Confirmation Began: 8/30/1995
Date Leak Stopped: Not reported
Date Case Last Changed on Database: 11/15/2001
Date the Case was Closed: Not reported
How Leak Discovered: Tank Closure
How Leak Stopped: Not reported
Cause of Leak: Corrosion
Leak Source: Tank
Operator: CHUCK RAMSEY
Water System: Not reported
Well Name: Not reported
Approx. Dist To Production Well (ft): 16469.944344413791268620002409
Source of Cleanup Funding: Tank
Preliminary Site Assessment Workplan Submitted: 6/22/2001
Preliminary Site Assessment Began: Not reported
Pollution Characterization Began: Not reported
Remediation Plan Submitted: Not reported
Remedial Action Underway: Not reported
Post Remedial Action Monitoring Began: 8/30/1995
Enforcement Action Date: Not reported
Historical Max MTBE Date: Not reported
Hist Max MTBE Conc in Groundwater: Not reported
Hist Max MTBE Conc in Soil: Not reported
Significant Interim Remedial Action Taken: Not reported
GW Qualifier: Not reported
Soil Qualifier: Not reported
Organization: Not reported
Owner Contact: Not reported
Responsible Party: DAVID MCCARTHY
RP Address: 2600 TEMPLE AVE.
Program: LUST
Lat/Long: 33.7827207 / -1
Local Agency Staff: Not reported
Beneficial Use: Not reported
Priority: Not reported
Cleanup Fund Id: Not reported
Suspended: Not reported
Assigned Name: Not reported
Summary: CITY OF LONG BEACH PURCHASED PIECE OF LAND. TANK WAS FOUND ABANDONED AFTER SALE. CITY REMOVED TANK AND DISCOVERED TANKLEAK.
OLD CASE #960607-01

MAP FINDINGS

Map ID
Direction
Distance
Elevation

Site

Database(s)

EDR ID Number
EPA ID Number

AE205
NNW
1/4-1/2
0.485 mi.
2559 ft.

WESTERN ELECTROPLATING INCORPORATED
840 WEST ESTHER STREET
LONG BEACH, CA 90813
Site 1 of 2 in cluster AE

CERC-NFRAP
RCRA-NonGen
FINDS
HIST UST

1000402996
CAD008501215

Relative:
Lower

CERC-NFRAP:
Site ID: 0901116
Federal Facility: Not a Federal Facility
NPL Status: Not on the NPL
Non NPL Status: NFRAP-Site does not qualify for the NPL based on existing information

Actual:
12 ft.

CERCLIS-NFRAP Site Contact Details:

Contact Sequence ID: 13052902.00000
Person ID: 9271184.00000

Contact Sequence ID: 13058976.00000
Person ID: 9270048.00000

Contact Sequence ID: 13089699.00000
Person ID: 13002167.00000

Contact Sequence ID: 13177193.00000
Person ID: 9270438.00000

CERCLIS-NFRAP Site Alias Name(s):

Alias Name: WESTERN ELECTROPLATING CO (OWNER & OPER)
Alias Address: 1000 S PETROLIA AVE
COMPTON, CA 90221

CERCLIS-NFRAP Assessment History:

Action: DISCOVERY
Date Started: Not reported
Date Completed: 11/01/1985
Priority Level: Not reported

Action: ARCHIVE SITE
Date Started: Not reported
Date Completed: 02/01/1986
Priority Level: Not reported

Action: PRELIMINARY ASSESSMENT
Date Started: 09/01/1985
Date Completed: 02/01/1986
Priority Level: NFRAP-Site does not qualify for the NPL based on existing information

RCRA-NonGen:

Date form received by agency: 08/18/1980
Facility name: WESTERN ELECTROPLATING, INC.
Facility address: 840 W ESTHER ST
LONG BEACH, CA 90813

EPA ID: CAD008501215
Mailing address: W ESTHER ST
LONG BEACH, CA 90813

Contact: ENVIRONMENTAL MANAGER
Contact address: 840 W ESTHER ST
LONG BEACH, CA 90813

Map ID
Direction
Distance
Elevation

MAP FINDINGS

Site

Database(s)

EDR ID Number
EPA ID Number

WESTERN ELECTROPLATING INCORPORATED (Continued)

1000402996

Contact country: US
Contact telephone: (213) 436-9975
Contact email: Not reported
EPA Region: 09
Classification: Non-Generator
Description: Handler: Non-Generators do not presently generate hazardous waste

Owner/Operator Summary:

Owner/operator name: WESTERN ELECTROPLATING, INC.
Owner/operator address: NOT REQUIRED
NOT REQUIRED, ME 99999
Owner/operator country: Not reported
Owner/operator telephone: (415) 555-1212
Legal status: Private
Owner/Operator Type: Owner
Owner/Op start date: Not reported
Owner/Op end date: Not reported

Owner/operator name: NOT REQUIRED
Owner/operator address: NOT REQUIRED
NOT REQUIRED, ME 99999

Owner/operator country: Not reported
Owner/operator telephone: (415) 555-1212
Legal status: Private
Owner/Operator Type: Operator
Owner/Op start date: Not reported
Owner/Op end date: Not reported

Handler Activities Summary:

U.S. importer of hazardous waste: No
Mixed waste (haz. and radioactive): No
Recycler of hazardous waste: No
Transporter of hazardous waste: No
Treater, storer or disposer of HW: No
Underground injection activity: No
On-site burner exemption: No
Furnace exemption: No
Used oil fuel burner: No
Used oil processor: No
User oil refiner: No
Used oil fuel marketer to burner: No
Used oil Specification marketer: No
Used oil transfer facility: No
Used oil transporter: No

Violation Status: No violations found

FINDS:

Registry ID: 110002634560

Environmental Interest/Information System

RCRAInfo is a national information system that supports the Resource Conservation and Recovery Act (RCRA) program through the tracking of events and activities related to facilities that generate, transport, and treat, store, or dispose of hazardous waste. RCRAInfo allows RCRA program staff to track the notification, permit, compliance, and

Map ID
Direction
Distance
Elevation

MAP FINDINGS

Site

Database(s)

EDR ID Number
EPA ID Number

WESTERN ELECTROPLATING INCORPORATED (Continued)

1000402996

corrective action activities required under RCRA.

HIST UST:

Region: STATE
Facility ID: 00000007824
Facility Type: Other
Other Type: ELECTRO PLATING
Total Tanks: 0001
Contact Name: Not reported
Telephone: 2134369975
Owner Name: WESTERN ELECTRO PLATING CO
Owner Address: 820 W. ESTHER ST
Owner City,St,Zip: LONG BEACH, CA 90813

Tank Num: 001
Container Num: 1
Year Installed: 1976
Tank Capacity: 00000750
Tank Used for: WASTE
Type of Fuel: Not reported
Tank Construction: Not reported
Leak Detection: None

206
South
1/4-1/2
0.485 mi.
2561 ft.

RAPID GAS #18
501 007TH ST W
LONG BEACH, CA 90813

LUST S104532732
N/A

Relative:
Lower

LUST:

Region: STATE
Global Id: T0603701972
Latitude: 33.7754558
Longitude: -118.198079
Case Type: LUST Cleanup Site
Status: Open - Remediation
Status Date: 03/05/2008
Lead Agency: LOS ANGELES RWQCB (REGION 4)
Case Worker: MSH
Local Agency: LONG BEACH/SIGNAL HILL, CITIES OF
RB Case Number: 908130616
LOC Case Number: Not reported
File Location: Not reported
Potential Media Affect: Aquifer used for drinking water supply
Potential Contaminants of Concern: Gasoline
Site History: Not reported

Actual:
31 ft.

[Click here to access the California GeoTracker records for this facility:](#)

LUST:

Global Id: T0603701972
Contact Type: Local Agency Caseworker
Contact Name: CARMEN PIRO
Organization Name: LONG BEACH/SIGNAL HILL, CITIES OF
Address: 2525 GRAND AVE.
City: LONG BEACH
Email: carmen_piro@longbeach.gov

Map ID
Direction
Distance
Elevation

MAP FINDINGS

Site

Database(s)

EDR ID Number
EPA ID Number

RAPID GAS #18 (Continued)

S104532732

Phone Number: 5625704137

Global Id: T0603701972
Contact Type: Regional Board Caseworker
Contact Name: DANIEL PIROTTON
Organization Name: LOS ANGELES RWQCB (REGION 4)
Address: Not reported
City: R4 UNKNOWN
Email: dpirotton@waterboards.ca.gov
Phone Number: 2135766714

LUST:

Global Id: T0603701972
Action Type: RESPONSE
Date: 2009-02-23 00:00:00
Action: Remedial Progress Report

Global Id: T0603701972
Action Type: RESPONSE
Date: 2008-07-15 00:00:00
Action: Remedial Progress Report

Global Id: T0603701972
Action Type: RESPONSE
Date: 2008-10-15 00:00:00
Action: Remedial Progress Report

Global Id: T0603701972
Action Type: RESPONSE
Date: 2011-03-23 00:00:00
Action: Clean Up Fund - 5-Year Review Summary

Global Id: T0603701972
Action Type: RESPONSE
Date: 2010-03-22 00:00:00
Action: Soil and Water Investigation Report

Global Id: T0603701972
Action Type: RESPONSE
Date: 2010-06-10 00:00:00
Action: Well Installation Report

Global Id: T0603701972
Action Type: RESPONSE
Date: 2011-01-15 00:00:00
Action: Monitoring Report - Semi-Annually

Global Id: T0603701972
Action Type: ENFORCEMENT
Date: 2009-01-09 00:00:00
Action: Staff Letter

Global Id: T0603701972
Action Type: RESPONSE
Date: 2006-07-15 00:00:00
Action: Monitoring Report - Quarterly

Map ID
Direction
Distance
Elevation

MAP FINDINGS

Site

Database(s)

EDR ID Number
EPA ID Number

RAPID GAS #18 (Continued)

S104532732

Global Id: T0603701972
Action Type: RESPONSE
Date: 2004-10-26 00:00:00
Action: Soil and Water Investigation Workplan

Global Id: T0603701972
Action Type: RESPONSE
Date: 2006-04-10 00:00:00
Action: Soil and Water Investigation Workplan

Global Id: T0603701972
Action Type: RESPONSE
Date: 2008-01-15 00:00:00
Action: Monitoring Report - Quarterly

Global Id: T0603701972
Action Type: RESPONSE
Date: 2007-10-15 00:00:00
Action: Remedial Progress Report

Global Id: T0603701972
Action Type: RESPONSE
Date: 2005-01-15 00:00:00
Action: Monitoring Report - Quarterly

Global Id: T0603701972
Action Type: RESPONSE
Date: 2010-07-09 00:00:00
Action: Soil and Water Investigation Report

Global Id: T0603701972
Action Type: RESPONSE
Date: 2010-04-15 00:00:00
Action: Monitoring Report - Semi-Annually

Global Id: T0603701972
Action Type: RESPONSE
Date: 2011-07-15 00:00:00
Action: Remedial Progress Report

Global Id: T0603701972
Action Type: RESPONSE
Date: 2006-10-15 00:00:00
Action: Monitoring Report - Quarterly

Global Id: T0603701972
Action Type: RESPONSE
Date: 2006-01-15 00:00:00
Action: Monitoring Report - Quarterly

Global Id: T0603701972
Action Type: Other
Date: 1950-01-01 00:00:00
Action: Leak Reported

Global Id: T0603701972
Action Type: RESPONSE

Map ID
Direction
Distance
Elevation

MAP FINDINGS

Site

Database(s)

EDR ID Number
EPA ID Number

RAPID GAS #18 (Continued)

S104532732

Date: 2009-04-15 00:00:00
Action: Soil and Water Investigation Report

Global Id: T0603701972
Action Type: RESPONSE
Date: 2003-07-15 00:00:00
Action: Monitoring Report - Quarterly

Global Id: T0603701972
Action Type: ENFORCEMENT
Date: 2002-06-24 00:00:00
Action: Staff Letter

Global Id: T0603701972
Action Type: ENFORCEMENT
Date: 1999-10-28 00:00:00
Action: Staff Letter

Global Id: T0603701972
Action Type: RESPONSE
Date: 2002-07-31 00:00:00
Action: Other Report / Document

Global Id: T0603701972
Action Type: RESPONSE
Date: 2002-04-15 00:00:00
Action: Monitoring Report - Quarterly

Global Id: T0603701972
Action Type: RESPONSE
Date: 2007-10-15 00:00:00
Action: Monitoring Report - Quarterly

Global Id: T0603701972
Action Type: RESPONSE
Date: 2005-07-15 00:00:00
Action: Monitoring Report - Quarterly

Global Id: T0603701972
Action Type: RESPONSE
Date: 2004-01-15 00:00:00
Action: Monitoring Report - Quarterly

Global Id: T0603701972
Action Type: RESPONSE
Date: 2004-10-15 00:00:00
Action: Monitoring Report - Quarterly

Global Id: T0603701972
Action Type: RESPONSE
Date: 2006-04-13 00:00:00
Action: Corrective Action Plan / Remedial Action Plan

Global Id: T0603701972
Action Type: RESPONSE
Date: 2004-07-15 00:00:00
Action: Monitoring Report - Quarterly

Map ID
Direction
Distance
Elevation

MAP FINDINGS

Site

Database(s)

EDR ID Number
EPA ID Number

RAPID GAS #18 (Continued)

S104532732

Global Id:	T0603701972
Action Type:	RESPONSE
Date:	2007-01-15 00:00:00
Action:	Monitoring Report - Quarterly
Global Id:	T0603701972
Action Type:	RESPONSE
Date:	2005-10-15 00:00:00
Action:	Monitoring Report - Quarterly
Global Id:	T0603701972
Action Type:	RESPONSE
Date:	2006-10-15 00:00:00
Action:	CAP/RAP - Other Report
Global Id:	T0603701972
Action Type:	RESPONSE
Date:	2006-10-15 00:00:00
Action:	Soil and Water Investigation Report
Global Id:	T0603701972
Action Type:	RESPONSE
Date:	2007-04-15 00:00:00
Action:	Monitoring Report - Quarterly
Global Id:	T0603701972
Action Type:	RESPONSE
Date:	2007-07-15 00:00:00
Action:	Remedial Progress Report
Global Id:	T0603701972
Action Type:	RESPONSE
Date:	2008-11-05 00:00:00
Action:	Soil and Water Investigation Workplan
Global Id:	T0603701972
Action Type:	RESPONSE
Date:	2008-04-15 00:00:00
Action:	Monitoring Report - Quarterly
Global Id:	T0603701972
Action Type:	REMEDIATION
Date:	1950-01-01 00:00:00
Action:	Remove free product
Global Id:	T0603701972
Action Type:	RESPONSE
Date:	2008-03-14 00:00:00
Action:	Well Installation Report
Global Id:	T0603701972
Action Type:	ENFORCEMENT
Date:	2006-07-05 00:00:00
Action:	Staff Letter
Global Id:	T0603701972
Action Type:	ENFORCEMENT

Map ID
Direction
Distance
Elevation

MAP FINDINGS

Site

Database(s)

EDR ID Number
EPA ID Number

RAPID GAS #18 (Continued)

S104532732

Date: 2009-06-15 00:00:00
Action: Staff Letter

Global Id: T0603701972
Action Type: RESPONSE
Date: 2009-09-15 00:00:00
Action: Remedial Progress Report

Global Id: T0603701972
Action Type: RESPONSE
Date: 2009-07-15 00:00:00
Action: Monitoring Report - Semi-Annually

Global Id: T0603701972
Action Type: RESPONSE
Date: 2008-01-15 00:00:00
Action: Remedial Progress Report

Global Id: T0603701972
Action Type: REMEDIATION
Date: 1950-01-01 00:00:00
Action: Soil Vapor Extraction w/Other

Global Id: T0603701972
Action Type: RESPONSE
Date: 2009-04-15 00:00:00
Action: Monitoring Report - Quarterly

Global Id: T0603701972
Action Type: RESPONSE
Date: 2003-01-15 00:00:00
Action: Monitoring Report - Quarterly

Global Id: T0603701972
Action Type: RESPONSE
Date: 2003-04-15 00:00:00
Action: Monitoring Report - Quarterly

Global Id: T0603701972
Action Type: RESPONSE
Date: 2008-04-15 00:00:00
Action: Remedial Progress Report

Global Id: T0603701972
Action Type: RESPONSE
Date: 2006-04-15 00:00:00
Action: Monitoring Report - Quarterly

Global Id: T0603701972
Action Type: RESPONSE
Date: 2010-07-15 00:00:00
Action: Monitoring Report - Semi-Annually

Global Id: T0603701972
Action Type: RESPONSE
Date: 2010-09-21 00:00:00
Action: Soil and Water Investigation Report

Map ID
Direction
Distance
Elevation

MAP FINDINGS

Site

Database(s)

EDR ID Number
EPA ID Number

RAPID GAS #18 (Continued)

S104532732

Global Id: T0603701972
Action Type: RESPONSE
Date: 2009-09-01 00:00:00
Action: Clean Up Fund - 5-Year Review Summary

Global Id: T0603701972
Action Type: RESPONSE
Date: 2010-10-15 00:00:00
Action: Monitoring Report - Semi-Annually

Global Id: T0603701972
Action Type: REMEDIATION
Date: 1950-01-01 00:00:00
Action: Not reported

Global Id: T0603701972
Action Type: RESPONSE
Date: 2005-04-15 00:00:00
Action: Monitoring Report - Quarterly

Global Id: T0603701972
Action Type: RESPONSE
Date: 2009-10-15 00:00:00
Action: Monitoring Report - Semi-Annually

Global Id: T0603701972
Action Type: RESPONSE
Date: 2002-07-15 00:00:00
Action: Monitoring Report - Quarterly

Global Id: T0603701972
Action Type: RESPONSE
Date: 2004-04-15 00:00:00
Action: Monitoring Report - Quarterly

Global Id: T0603701972
Action Type: Other
Date: 1950-01-01 00:00:00
Action: Leak Discovery

Global Id: T0603701972
Action Type: RESPONSE
Date: 2007-04-15 00:00:00
Action: Remedial Progress Report

Global Id: T0603701972
Action Type: RESPONSE
Date: 2007-07-15 00:00:00
Action: Monitoring Report - Quarterly

Global Id: T0603701972
Action Type: RESPONSE
Date: 2002-10-15 00:00:00
Action: Monitoring Report - Quarterly

Global Id: T0603701972
Action Type: RESPONSE

Map ID
Direction
Distance
Elevation

MAP FINDINGS

Site

Database(s)

EDR ID Number
EPA ID Number

RAPID GAS #18 (Continued)

S104532732

Date: 2003-10-15 00:00:00
Action: Monitoring Report - Quarterly

Global Id: T0603701972
Action Type: RESPONSE
Date: 2010-01-15 00:00:00
Action: Monitoring Report - Semi-Annually

LUST REG 4:

Region: 4
Regional Board: 04
County: Los Angeles
facid: 908130616
Status: Pollution Characterization
Substance: Gasoline
Substance Quantity: Not reported
Local Case No: Not reported
Case Type: Groundwater
Abatement Method Used at the Site: Excavate and Dispose
Global ID: T0603701972
W Global ID: Not reported
Staff: HDN
Local Agency: 19060
Cross Street: Not reported
Enforcement Type: LET
Date Leak Discovered: 5/15/1998
Date Leak First Reported: 4/6/1999
Date Leak Record Entered: Not reported
Date Confirmation Began: Not reported
Date Leak Stopped: Not reported
Date Case Last Changed on Database: 7/11/2002
Date the Case was Closed: Not reported
How Leak Discovered: Repair Tank
How Leak Stopped: Not reported
Cause of Leak: UNK
Leak Source: UNK
Operator: Not reported
Water System: Not reported
Well Name: Not reported
Approx. Dist To Production Well (ft): 17091.867537943448196789129895
Source of Cleanup Funding: UNK
Preliminary Site Assessment Workplan Submitted: 5/15/1998
Preliminary Site Assessment Began: 8/5/1999
Pollution Characterization Began: 10/26/1999
Remediation Plan Submitted: Not reported
Remedial Action Underway: Not reported
Post Remedial Action Monitoring Began: 4/6/1999
Enforcement Action Date: 9/26/2000
Historical Max MTBE Date: 6/23/1999
Hist Max MTBE Conc in Groundwater: 82000
Hist Max MTBE Conc in Soil: 74.1
Significant Interim Remedial Action Taken: Not reported
GW Qualifier: Not reported
Soil Qualifier: Not reported
Organization: Not reported
Owner Contact: Not reported

Map ID
Direction
Distance
Elevation

MAP FINDINGS

Site

Database(s)

EDR ID Number
EPA ID Number

RAPID GAS #18 (Continued)

S104532732

Responsible Party: JEFF APPEL
RP Address: 17311 S. MAIN ST.
Program: LUST
Lat/Long: 33.7754558 / -1
Local Agency Staff: Not reported
Beneficial Use: Not reported
Priority: Not reported
Cleanup Fund Id: Not reported
Suspended: Not reported
Assigned Name: Not reported
Summary: APPROXIMATELY, 700 TONS OF HYDROCARSON CONTAMINATED SOIL WERE REMOVED FROM THE SITE. ; 9/25/00 GW MON RPT 3RD QTR & RAP; 12/29/00 4TH QTR GW MON RPT 2000; 4/5/01 1ST QTR STATUS RPT 2001

207
SW
1/4-1/2
0.486 mi.
2564 ft.

MTA DIV. 12
970 CHESTER PL W.
LONG BEACH, CA 90813

LUST S105692204
N/A

Relative:
Lower

LUST:

Region: STATE
Global Id: T0603757656
Latitude: 33.776857
Longitude: -118.203388
Case Type: LUST Cleanup Site
Status: Open - Site Assessment
Status Date: 05/28/2003
Lead Agency: LOS ANGELES RWQCB (REGION 4)
Case Worker: JH
Local Agency: LONG BEACH/SIGNAL HILL, CITIES OF
RB Case Number: 908130661
LOC Case Number: Not reported
File Location: Regional Board
Potential Media Affect: Aquifer used for drinking water supply
Potential Contaminants of Concern: Gasoline
Site History: Not reported

Actual:
11 ft.

[Click here to access the California GeoTracker records for this facility:](#)

LUST:

Global Id: T0603757656
Contact Type: Regional Board Caseworker
Contact Name: CARLOS ORTEZ
Organization Name: LOS ANGELES RWQCB (REGION 4)
Address: 320 W. 4TH ST., SUITE 200
City: LOS ANGELES
Email: cortez@waterboards.ca.gov
Phone Number: Not reported

Global Id: T0603757656
Contact Type: Local Agency Caseworker
Contact Name: CARMEN PIRO
Organization Name: LONG BEACH/SIGNAL HILL, CITIES OF
Address: 2525 GRAND AVE.
City: LONG BEACH
Email: carmen_piro@longbeach.gov
Phone Number: 5625704137

Map ID
Direction
Distance
Elevation

MAP FINDINGS

Site

Database(s)

EDR ID Number
EPA ID Number

MTA DIV. 12 (Continued)

S105692204

LUST:

Global Id:	T0603757656
Action Type:	ENFORCEMENT
Date:	2007-07-05 00:00:00
Action:	13267 Requirement
Global Id:	T0603757656
Action Type:	RESPONSE
Date:	2010-06-01 00:00:00
Action:	Soil and Water Investigation Report
Global Id:	T0603757656
Action Type:	RESPONSE
Date:	2010-07-15 00:00:00
Action:	Monitoring Report - Semi-Annually
Global Id:	T0603757656
Action Type:	ENFORCEMENT
Date:	2009-06-15 00:00:00
Action:	Staff Letter
Global Id:	T0603757656
Action Type:	ENFORCEMENT
Date:	2009-05-19 00:00:00
Action:	Staff Letter
Global Id:	T0603757656
Action Type:	ENFORCEMENT
Date:	2009-11-25 00:00:00
Action:	Staff Letter
Global Id:	T0603757656
Action Type:	ENFORCEMENT
Date:	2002-12-10 00:00:00
Action:	Staff Letter
Global Id:	T0603757656
Action Type:	ENFORCEMENT
Date:	2003-04-03 00:00:00
Action:	Staff Letter
Global Id:	T0603757656
Action Type:	RESPONSE
Date:	2009-08-17 00:00:00
Action:	Soil and Water Investigation Report
Global Id:	T0603757656
Action Type:	Other
Date:	1950-01-01 00:00:00
Action:	Leak Discovery
Global Id:	T0603757656
Action Type:	RESPONSE
Date:	2007-08-05 00:00:00
Action:	Preliminary Site Assessment Report
Global Id:	T0603757656

Map ID
Direction
Distance
Elevation

MAP FINDINGS

Site

Database(s)

EDR ID Number
EPA ID Number

MTA DIV. 12 (Continued)

S105692204

Action Type: ENFORCEMENT
Date: 2008-09-16 00:00:00
Action: Notice to Comply

Global Id: T0603757656
Action Type: ENFORCEMENT
Date: 2008-11-24 00:00:00
Action: 13267 Requirement

Global Id: T0603757656
Action Type: ENFORCEMENT
Date: 2003-06-13 00:00:00
Action: Staff Letter

Global Id: T0603757656
Action Type: Other
Date: 1950-01-01 00:00:00
Action: Leak Reported

Global Id: T0603757656
Action Type: RESPONSE
Date: 2008-12-22 00:00:00
Action: Soil and Water Investigation Workplan

Global Id: T0603757656
Action Type: RESPONSE
Date: 2009-07-15 00:00:00
Action: Monitoring Report - Semi-Annually

Global Id: T0603757656
Action Type: RESPONSE
Date: 2003-01-15 00:00:00
Action: Tank Removal Report / UST Sampling Report

Global Id: T0603757656
Action Type: RESPONSE
Date: 2003-06-01 00:00:00
Action: Preliminary Site Assessment Report

Global Id: T0603757656
Action Type: RESPONSE
Date: 2007-08-05 00:00:00
Action: Preliminary Site Assessment Report

Global Id: T0603757656
Action Type: RESPONSE
Date: 2010-02-10 00:00:00
Action: Soil and Water Investigation Workplan

Global Id: T0603757656
Action Type: ENFORCEMENT
Date: 2010-03-16 00:00:00
Action: Staff Letter

LUST REG 4:
Region:

4

Map ID
Direction
Distance
Elevation

MAP FINDINGS

Site

Database(s)

EDR ID Number
EPA ID Number

MTA DIV. 12 (Continued)

S105692204

Regional Board: 04
County: Los Angeles
facid: 908130661
Status: Preliminary site assessment underway
Substance: Gasoline
Substance Quantity: Not reported
Local Case No: Not reported
Case Type: Groundwater
Abatement Method Used at the Site: Not reported
Global ID: T0603757656
W Global ID: Not reported
Staff: HDN
Local Agency: 19060
Cross Street: Not reported
Enforcement Type: SEL
Date Leak Discovered: 8/26/2002
Date Leak First Reported: 11/6/2002
Date Leak Record Entered: Not reported
Date Confirmation Began: Not reported
Date Leak Stopped: Not reported
Date Case Last Changed on Database: Not reported
Date the Case was Closed: Not reported
How Leak Discovered: OM
How Leak Stopped: Close Tank
Cause of Leak: Not reported
Leak Source: P,
Operator: Not reported
Water System: Not reported
Well Name: Not reported
Approx. Dist To Production Well (ft): Not reported
Source of Cleanup Funding: P,
Preliminary Site Assessment Workplan Submitted: Not reported
Preliminary Site Assessment Began: 5/28/2003
Pollution Characterization Began: 11/6/2002
Remediation Plan Submitted: Not reported
Remedial Action Underway: Not reported
Post Remedial Action Monitoring Began: Not reported
Enforcement Action Date: Not reported
Historical Max MTBE Date: Not reported
Hist Max MTBE Conc in Groundwater: Not reported
Hist Max MTBE Conc in Soil: Not reported
Significant Interim Remedial Action Taken: Not reported
GW Qualifier: Not reported
Soil Qualifier: Not reported
Organization: Not reported
Owner Contact: Not reported
Responsible Party: ROBERT WILLEY
RP Address: 3 HUTTON CENTRE DR., SUITE #20
Program: LUST
Lat/Long: 0 / 0
Local Agency Staff: Not reported
Beneficial Use: Not reported
Priority: Not reported
Cleanup Fund Id: Not reported
Suspended: Not reported
Assigned Name: Not reported
Summary: Not reported

Map ID
Direction
Distance
Elevation

MAP FINDINGS

Site

Database(s)

EDR ID Number
EPA ID Number

AE208
NNW
1/4-1/2
0.488 mi.
2574 ft.

WESTERN ELECTROPLATING COMPANY
820 WEST ESTHER STREET
LONG BEACH, CA 90813

ENVIROSTOR S101480784
N/A

Site 2 of 2 in cluster AE

Relative:
Lower

ENVIROSTOR:

Site Type: Historical
Site Type Detailed: * Historical
Acres: Not reported
NPL: NO
Regulatory Agencies: NONE SPECIFIED
Lead Agency: NONE SPECIFIED
Program Manager: Not reported
Supervisor: * MMONROY
Division Branch: Cleanup Cypress
Facility ID: 19340289
Site Code: Not reported
Assembly: 55
Senate: 25
Special Program: * Site Char & Assess Grant (CERCLA 104)
Status: Refer: Other Agency
Status Date: 09/01/1985
Restricted Use: NO
Site Mgmt. Req.: NONE SPECIFIED
Funding: Not reported
Latitude: 33.7885862962747
Longitude: -118.202562517952
APN: NONE SPECIFIED
Past Use: NONE SPECIFIED
Potential COC: 10009, 10193, 10194, 10197
Confirmed COC: NONE SPECIFIED
Potential Description: NONE SPECIFIED
Alias Name: ELECTRIC MOTOR REPAIR
Alias Type: Alternate Name
Alias Name: 19340289
Alias Type: Envirostor ID Number

Actual:
12 ft.

Completed Info:

Completed Area Name: PROJECT WIDE
Completed Sub Area Name: Not reported
Completed Document Type: Site Screening
Completed Date: 01/18/1995
Comments: DATABASE VALIDATION PROGRAM CONFIRMS NFA FOR DTSC.

Completed Area Name: PROJECT WIDE
Completed Sub Area Name: Not reported
Completed Document Type: * Discovery
Completed Date: 01/05/1982
Comments: FACILITY IDENTIFIED LA CHAM OF COMM BUS DIR 1958 INSPECTION(FED)
REPLATING AUTO PARTS

Future Area Name: Not reported
Future Sub Area Name: Not reported
Future Document Type: Not reported
Future Due Date: Not reported
Schedule Area Name: Not reported
Schedule Sub Area Name: Not reported
Schedule Document Type: Not reported
Schedule Due Date: Not reported

Map ID
Direction
Distance
Elevation

MAP FINDINGS

Site

Database(s)

EDR ID Number
EPA ID Number

WESTERN ELECTROPLATING COMPANY (Continued)

S101480784

Schedule Revised Date: Not reported

209
East
1/4-1/2
0.492 mi.
2597 ft.

SHELL #204-4482-6109
598 ANAHEIM ST E
LONG BEACH, CA 90813

HIST CORTESE **S102437012**
LUST **N/A**

Relative:
Lower

CORTESE:
Region: CORTESE
Facility County Code: 19
Reg By: LTNKA
Reg Id: 908130370

Actual:
37 ft.

LUST:

Region: STATE
Global Id: T0603701951
Latitude: 33.7825235
Longitude: -118.1850335
Case Type: LUST Cleanup Site
Status: Open - Site Assessment
Status Date: 03/21/2007
Lead Agency: LOS ANGELES RWQCB (REGION 4)
Case Worker: MSH
Local Agency: LONG BEACH/SIGNAL HILL, CITIES OF
RB Case Number: 908130370
LOC Case Number: Not reported
File Location: Regional Board
Potential Media Affect: Aquifer used for drinking water supply
Potential Contaminants of Concern: Gasoline
Site History: Not reported

Click here to access the California GeoTracker records for this facility:

LUST:

Global Id: T0603701951
Contact Type: Local Agency Caseworker
Contact Name: CARMEN PIRO
Organization Name: LONG BEACH/SIGNAL HILL, CITIES OF
Address: 2525 GRAND AVE.
City: LONG BEACH
Email: carmen_piro@longbeach.gov
Phone Number: 5625704137

Global Id: T0603701951
Contact Type: Regional Board Caseworker
Contact Name: DANIEL PIROTTON
Organization Name: LOS ANGELES RWQCB (REGION 4)
Address: Not reported
City: R4 UNKNOWN
Email: dpirotton@waterboards.ca.gov
Phone Number: 2135766714

LUST:

Global Id: T0603701951
Action Type: RESPONSE
Date: 2005-10-15 00:00:00

Map ID
Direction
Distance
Elevation

MAP FINDINGS

Site

Database(s)

EDR ID Number
EPA ID Number

SHELL #204-4482-6109 (Continued)

S102437012

Action: Monitoring Report - Quarterly

Global Id: T0603701951
Action Type: Other
Date: 1950-01-01 00:00:00
Action: Leak Stopped

Global Id: T0603701951
Action Type: RESPONSE
Date: 2010-04-15 00:00:00
Action: Monitoring Report - Semi-Annually

Global Id: T0603701951
Action Type: RESPONSE
Date: 2006-07-15 00:00:00
Action: Monitoring Report - Quarterly

Global Id: T0603701951
Action Type: RESPONSE
Date: 2007-01-15 00:00:00
Action: Monitoring Report - Quarterly

Global Id: T0603701951
Action Type: RESPONSE
Date: 2011-01-15 00:00:00
Action: Monitoring Report - Semi-Annually

Global Id: T0603701951
Action Type: RESPONSE
Date: 2006-10-15 00:00:00
Action: Monitoring Report - Quarterly

Global Id: T0603701951
Action Type: Other
Date: 1950-01-01 00:00:00
Action: Leak Reported

Global Id: T0603701951
Action Type: RESPONSE
Date: 2003-07-15 00:00:00
Action: Monitoring Report - Quarterly

Global Id: T0603701951
Action Type: RESPONSE
Date: 2006-04-15 00:00:00
Action: Monitoring Report - Quarterly

Global Id: T0603701951
Action Type: REMEDIATION
Date: 1950-01-01 00:00:00
Action: Dual Phase Extraction

Global Id: T0603701951
Action Type: RESPONSE
Date: 2007-10-15 00:00:00
Action: Monitoring Report - Quarterly

Map ID
Direction
Distance
Elevation

MAP FINDINGS

Site

Database(s)

EDR ID Number
EPA ID Number

SHELL #204-4482-6109 (Continued)

S102437012

Global Id:	T0603701951
Action Type:	RESPONSE
Date:	2009-10-15 00:00:00
Action:	Monitoring Report - Semi-Annually
Global Id:	T0603701951
Action Type:	RESPONSE
Date:	2009-01-15 00:00:00
Action:	Monitoring Report - Quarterly
Global Id:	T0603701951
Action Type:	ENFORCEMENT
Date:	2002-06-13 00:00:00
Action:	Staff Letter
Global Id:	T0603701951
Action Type:	RESPONSE
Date:	2005-03-16 00:00:00
Action:	Soil and Water Investigation Report
Global Id:	T0603701951
Action Type:	ENFORCEMENT
Date:	2002-03-04 00:00:00
Action:	Staff Letter
Global Id:	T0603701951
Action Type:	RESPONSE
Date:	2004-04-15 00:00:00
Action:	Monitoring Report - Quarterly
Global Id:	T0603701951
Action Type:	RESPONSE
Date:	2005-07-15 00:00:00
Action:	Monitoring Report - Quarterly
Global Id:	T0603701951
Action Type:	RESPONSE
Date:	2005-04-15 00:00:00
Action:	Monitoring Report - Quarterly
Global Id:	T0603701951
Action Type:	RESPONSE
Date:	2002-10-15 00:00:00
Action:	Monitoring Report - Quarterly
Global Id:	T0603701951
Action Type:	RESPONSE
Date:	2003-04-15 00:00:00
Action:	Monitoring Report - Quarterly
Global Id:	T0603701951
Action Type:	RESPONSE
Date:	2007-10-15 00:00:00
Action:	Monitoring Report - Quarterly
Global Id:	T0603701951
Action Type:	REMEDIATION

Map ID
Direction
Distance
Elevation

MAP FINDINGS

Site

Database(s)

EDR ID Number
EPA ID Number

SHELL #204-4482-6109 (Continued)

S102437012

Date: 1950-01-01 00:00:00
Action: Soil Vapor Extraction w/Other

Global Id: T0603701951
Action Type: RESPONSE
Date: 2007-03-21 00:00:00
Action: Soil and Water Investigation Workplan

Global Id: T0603701951
Action Type: RESPONSE
Date: 2008-10-15 00:00:00
Action: Monitoring Report - Quarterly

Global Id: T0603701951
Action Type: RESPONSE
Date: 2008-04-15 00:00:00
Action: Monitoring Report - Quarterly

Global Id: T0603701951
Action Type: RESPONSE
Date: 2008-01-15 00:00:00
Action: Monitoring Report - Quarterly

Global Id: T0603701951
Action Type: ENFORCEMENT
Date: 2009-06-15 00:00:00
Action: Staff Letter

Global Id: T0603701951
Action Type: RESPONSE
Date: 2009-07-15 00:00:00
Action: Monitoring Report - Semi-Annually

Global Id: T0603701951
Action Type: REMEDIATION
Date: 1950-01-01 00:00:00
Action: Soil Vapor Extraction w/Other

Global Id: T0603701951
Action Type: RESPONSE
Date: 2004-01-15 00:00:00
Action: Monitoring Report - Quarterly

Global Id: T0603701951
Action Type: RESPONSE
Date: 2004-10-15 00:00:00
Action: Monitoring Report - Quarterly

Global Id: T0603701951
Action Type: RESPONSE
Date: 2008-07-15 00:00:00
Action: Monitoring Report - Quarterly

Global Id: T0603701951
Action Type: RESPONSE
Date: 2004-07-15 00:00:00
Action: Monitoring Report - Quarterly

Map ID
Direction
Distance
Elevation

MAP FINDINGS

Site

Database(s)

EDR ID Number
EPA ID Number

SHELL #204-4482-6109 (Continued)

S102437012

Global Id: T0603701951
Action Type: RESPONSE
Date: 2010-10-15 00:00:00
Action: Monitoring Report - Semi-Annually

Global Id: T0603701951
Action Type: RESPONSE
Date: 2002-07-31 00:00:00
Action: Other Report / Document

Global Id: T0603701951
Action Type: RESPONSE
Date: 2002-04-15 00:00:00
Action: Monitoring Report - Quarterly

Global Id: T0603701951
Action Type: RESPONSE
Date: 2002-07-15 00:00:00
Action: Monitoring Report - Quarterly

Global Id: T0603701951
Action Type: RESPONSE
Date: 2003-01-15 00:00:00
Action: Monitoring Report - Quarterly

Global Id: T0603701951
Action Type: RESPONSE
Date: 2005-01-15 00:00:00
Action: Monitoring Report - Quarterly

Global Id: T0603701951
Action Type: RESPONSE
Date: 2009-04-15 00:00:00
Action: Monitoring Report - Quarterly

Global Id: T0603701951
Action Type: Other
Date: 1950-01-01 00:00:00
Action: Leak Discovery

Global Id: T0603701951
Action Type: RESPONSE
Date: 2007-04-15 00:00:00
Action: Monitoring Report - Quarterly

Global Id: T0603701951
Action Type: RESPONSE
Date: 2006-01-15 00:00:00
Action: Monitoring Report - Quarterly

Global Id: T0603701951
Action Type: RESPONSE
Date: 2003-10-15 00:00:00
Action: Monitoring Report - Quarterly

Global Id: T0603701951
Action Type: RESPONSE

Map ID
Direction
Distance
Elevation

MAP FINDINGS

Site

Database(s)

EDR ID Number
EPA ID Number

SHELL #204-4482-6109 (Continued)

S102437012

Date: 2011-01-07 00:00:00
Action: Soil and Water Investigation Workplan

LUST REG 4:

Region: 4
Regional Board: 04
County: Los Angeles
facid: 908130370
Status: Remediation Plan
Substance: Gasoline
Substance Quantity: Not reported
Local Case No: Not reported
Case Type: Groundwater
Abatement Method Used at the Site: Not reported
Global ID: T0603701951
W Global ID: Not reported
Staff: HSP
Local Agency: 19060
Cross Street: ATLANTIC AVE
Enforcement Type: LET
Date Leak Discovered: 11/30/1987
Date Leak First Reported: 2/22/1988
Date Leak Record Entered: 3/2/1988
Date Confirmation Began: 2/3/1995
Date Leak Stopped: 11/30/1987
Date Case Last Changed on Database: 7/15/2002
Date the Case was Closed: Not reported
How Leak Discovered: OM
How Leak Stopped: Not reported
Cause of Leak: Corrosion
Leak Source: Piping
Operator: Not reported
Water System: Not reported
Well Name: Not reported
Approx. Dist To Production Well (ft): 13567.649183464597540434597397
Source of Cleanup Funding: Piping
Preliminary Site Assessment Workplan Submitted: 5/9/1995
Preliminary Site Assessment Began: 10/22/1996
Pollution Characterization Began: 2/11/2002
Remediation Plan Submitted: 3/4/2002
Remedial Action Underway: Not reported
Post Remedial Action Monitoring Began: 2/22/1988
Enforcement Action Date: Not reported
Historical Max MTBE Date: 1/1/1965
Hist Max MTBE Conc in Groundwater: 50000
Hist Max MTBE Conc in Soil: 2
Significant Interim Remedial Action Taken: Yes
GW Qualifier: Not reported
Soil Qualifier: Not reported
Organization: Not reported
Owner Contact: Not reported
Responsible Party: LAURA MENDOZA
RP Address: 8281 COMMONWEALTH AVE.
Program: LUST
Lat/Long: 33.7825235 / -1
Local Agency Staff: Not reported

Map ID
Direction
Distance
Elevation

MAP FINDINGS

Site

Database(s)

EDR ID Number
EPA ID Number

SHELL #204-4482-6109 (Continued)

S102437012

Beneficial Use: Not reported
Priority: Not reported
Cleanup Fund Id: Not reported
Suspended: Not reported
Assigned Name: Not reported
Summary: LEAK IN ISLAND AREA. PRODUCT STOPPED BY LEAK DETECTOR. NEW LEAK DISCOVERED 7/30/90. OLD CASE #908130370; 7/15/00 2ND QTR GW MON RPT 2000; 10/15/00 3RD QTR GW MON RPT 2000; 12/13/00 ADD/L GW ASSESSM. RPT.; 4/15/01 1ST QTR G

AF210
North
1/4-1/2
0.493 mi.
2602 ft.

ARCO #5028
124 PACIFIC COAST HWY W
LONG BEACH, CA 90806
Site 1 of 3 in cluster AF

HIST CORTESE **S101296778**
LUST **N/A**

Relative:
Lower

CORTESE:
Region: CORTESE
Facility County Code: 19
Reg By: LTNKA
Reg Id: 908060116

Actual:
13 ft.

LUST:

Region: STATE
Global Id: T0603701830
Latitude: 33.7898385
Longitude: -118.1918099
Case Type: LUST Cleanup Site
Status: Open - Site Assessment
Status Date: 07/20/2000
Lead Agency: LOS ANGELES RWQCB (REGION 4)
Case Worker: NB
Local Agency: LONG BEACH/SIGNAL HILL, CITIES OF
RB Case Number: 908060116
LOC Case Number: Not reported
File Location: Regional Board
Potential Media Affect: Aquifer used for drinking water supply
Potential Contaminants of Concern: Gasoline
Site History: Not reported

Click here to access the California GeoTracker records for this facility:

LUST:

Global Id: T0603701830
Contact Type: Regional Board Caseworker
Contact Name: NHAN BAO
Organization Name: LOS ANGELES RWQCB (REGION 4)
Address: 320 WEST 4TH STREET, SUITE 200
City: LOS ANGELES
Email: nbao@waterboards.ca.gov
Phone Number: 2135766703

Global Id: T0603701830
Contact Type: Local Agency Caseworker
Contact Name: CARMEN PIRO
Organization Name: LONG BEACH/SIGNAL HILL, CITIES OF
Address: 2525 GRAND AVE.
City: LONG BEACH

Map ID
Direction
Distance
Elevation

MAP FINDINGS

Site

Database(s)

EDR ID Number
EPA ID Number

ARCO #5028 (Continued)

S101296778

Email: carmen_piro@longbeach.gov
Phone Number: 5625704137

LUST:

Global Id: T0603701830
Action Type: RESPONSE
Date: 2009-04-15 00:00:00
Action: Monitoring Report - Quarterly

Global Id: T0603701830
Action Type: RESPONSE
Date: 2005-01-15 00:00:00
Action: Monitoring Report - Quarterly

Global Id: T0603701830
Action Type: RESPONSE
Date: 2006-04-15 00:00:00
Action: Monitoring Report - Quarterly

Global Id: T0603701830
Action Type: RESPONSE
Date: 2010-04-15 00:00:00
Action: Monitoring Report - Semi-Annually

Global Id: T0603701830
Action Type: RESPONSE
Date: 2007-01-15 00:00:00
Action: Monitoring Report - Quarterly

Global Id: T0603701830
Action Type: RESPONSE
Date: 2007-04-15 00:00:00
Action: Monitoring Report - Quarterly

Global Id: T0603701830
Action Type: Other
Date: 1950-01-01 00:00:00
Action: Leak Reported

Global Id: T0603701830
Action Type: ENFORCEMENT
Date: 2009-06-15 00:00:00
Action: Staff Letter

Global Id: T0603701830
Action Type: ENFORCEMENT
Date: 2000-07-20 00:00:00
Action: Staff Letter

Global Id: T0603701830
Action Type: RESPONSE
Date: 2004-03-03 00:00:00
Action: Well Installation Report

Global Id: T0603701830
Action Type: RESPONSE
Date: 2006-01-15 00:00:00

Map ID
Direction
Distance
Elevation

MAP FINDINGS

Site

Database(s)

EDR ID Number
EPA ID Number

ARCO #5028 (Continued)

S101296778

Action: Monitoring Report - Quarterly

Global Id: T0603701830
Action Type: RESPONSE
Date: 2002-07-15 00:00:00
Action: Monitoring Report - Quarterly

Global Id: T0603701830
Action Type: RESPONSE
Date: 2003-07-15 00:00:00
Action: Monitoring Report - Quarterly

Global Id: T0603701830
Action Type: ENFORCEMENT
Date: 2002-06-28 00:00:00
Action: Staff Letter

Global Id: T0603701830
Action Type: RESPONSE
Date: 2004-03-03 00:00:00
Action: Unknown

Global Id: T0603701830
Action Type: RESPONSE
Date: 2005-07-15 00:00:00
Action: Monitoring Report - Quarterly

Global Id: T0603701830
Action Type: RESPONSE
Date: 2004-04-15 00:00:00
Action: Monitoring Report - Quarterly

Global Id: T0603701830
Action Type: RESPONSE
Date: 2006-10-15 00:00:00
Action: Monitoring Report - Quarterly

Global Id: T0603701830
Action Type: RESPONSE
Date: 2007-07-15 00:00:00
Action: Monitoring Report - Quarterly

Global Id: T0603701830
Action Type: RESPONSE
Date: 2007-10-15 00:00:00
Action: Monitoring Report - Quarterly

Global Id: T0603701830
Action Type: RESPONSE
Date: 2003-10-15 00:00:00
Action: Monitoring Report - Quarterly

Global Id: T0603701830
Action Type: RESPONSE
Date: 2008-01-15 00:00:00
Action: Monitoring Report - Quarterly

Map ID
Direction
Distance
Elevation

MAP FINDINGS

Site

Database(s)

EDR ID Number
EPA ID Number

ARCO #5028 (Continued)

S101296778

Global Id:	T0603701830
Action Type:	RESPONSE
Date:	2003-01-15 00:00:00
Action:	Monitoring Report - Quarterly
Global Id:	T0603701830
Action Type:	RESPONSE
Date:	2004-07-15 00:00:00
Action:	Monitoring Report - Quarterly
Global Id:	T0603701830
Action Type:	RESPONSE
Date:	2008-10-15 00:00:00
Action:	Monitoring Report - Quarterly
Global Id:	T0603701830
Action Type:	RESPONSE
Date:	2004-10-15 00:00:00
Action:	Monitoring Report - Quarterly
Global Id:	T0603701830
Action Type:	RESPONSE
Date:	2005-10-15 00:00:00
Action:	Monitoring Report - Quarterly
Global Id:	T0603701830
Action Type:	RESPONSE
Date:	2008-07-15 00:00:00
Action:	Monitoring Report - Quarterly
Global Id:	T0603701830
Action Type:	RESPONSE
Date:	2008-04-15 00:00:00
Action:	Monitoring Report - Quarterly
Global Id:	T0603701830
Action Type:	RESPONSE
Date:	2010-10-15 00:00:00
Action:	Monitoring Report - Semi-Annually
Global Id:	T0603701830
Action Type:	RESPONSE
Date:	2002-07-31 00:00:00
Action:	Other Report / Document
Global Id:	T0603701830
Action Type:	RESPONSE
Date:	2002-10-15 00:00:00
Action:	Monitoring Report - Quarterly
Global Id:	T0603701830
Action Type:	RESPONSE
Date:	2003-04-15 00:00:00
Action:	Monitoring Report - Quarterly
Global Id:	T0603701830
Action Type:	RESPONSE

Map ID
Direction
Distance
Elevation

MAP FINDINGS

Site

Database(s)

EDR ID Number
EPA ID Number

ARCO #5028 (Continued)

S101296778

Date: 2005-04-15 00:00:00
Action: Monitoring Report - Quarterly

Global Id: T0603701830
Action Type: Other
Date: 1950-01-01 00:00:00
Action: Leak Discovery

Global Id: T0603701830
Action Type: RESPONSE
Date: 2009-07-15 00:00:00
Action: Monitoring Report - Semi-Annually

Global Id: T0603701830
Action Type: RESPONSE
Date: 2009-01-15 00:00:00
Action: Monitoring Report - Quarterly

Global Id: T0603701830
Action Type: RESPONSE
Date: 2004-01-15 00:00:00
Action: Monitoring Report - Quarterly

Global Id: T0603701830
Action Type: RESPONSE
Date: 2006-07-15 00:00:00
Action: Monitoring Report - Quarterly

Global Id: T0603701830
Action Type: RESPONSE
Date: 2010-01-15 00:00:00
Action: Monitoring Report - Semi-Annually

LUST REG 4:

Region: 4
Regional Board: 04
County: Los Angeles
facid: 908060116
Status: Pollution Characterization
Substance: Gasoline
Substance Quantity: Not reported
Local Case No: Not reported
Case Type: Groundwater
Abatement Method Used at the Site: Remove Free Product
Global ID: T0603701830
W Global ID: Not reported
Staff: NB
Local Agency: 19060
Cross Street: PACIFIC
Enforcement Type: LET
Date Leak Discovered: 11/7/1986
Date Leak First Reported: 9/10/1987
Date Leak Record Entered: 1/1/1987
Date Confirmation Began: Not reported
Date Leak Stopped: Not reported
Date Case Last Changed on Database: 7/15/2002

Map ID
Direction
Distance
Elevation

MAP FINDINGS

Site

Database(s)

EDR ID Number
EPA ID Number

ARCO #5028 (Continued)

S101296778

Date the Case was Closed: Not reported
How Leak Discovered: Subsurface Monitoring
How Leak Stopped: Not reported
Cause of Leak: Corrosion
Leak Source: Piping
Operator: P. S. I.
Water System: Not reported
Well Name: Not reported
Approx. Dist To Production Well (ft): 12393.503055264202176342968566
Source of Cleanup Funding: Piping
Preliminary Site Assessment Workplan Submitted: 7/20/2000
Preliminary Site Assessment Began: 7/20/2000
Pollution Characterization Began: 7/20/2000
Remediation Plan Submitted: Not reported
Remedial Action Underway: Not reported
Post Remedial Action Monitoring Began: 9/10/1987
Enforcement Action Date: Not reported
Historical Max MTBE Date: 11/27/1996
Hist Max MTBE Conc in Groundwater: 110000
Hist Max MTBE Conc in Soil: 110000
Significant Interim Remedial Action Taken: Yes
GW Qualifier: Not reported
Soil Qualifier: Not reported
Organization: Not reported
Owner Contact: Not reported
Responsible Party: GORDON TERHUNE
RP Address: 17315 STUDEBADER RD.
Program: LUST
Lat/Long: 33.7898385 / -1
Local Agency Staff: Not reported
Beneficial Use: Not reported
Priority: Not reported
Cleanup Fund Id: Not reported
Suspended: Not reported
Assigned Name: Not reported
Summary: 3/22/01 1ST QTR GW MON PRT 2001

211
North
1/4-1/2
0.495 mi.
2613 ft.

TEXACO SERVICE STATION(FORMER)
340 PACIFIC COAST HWY W
LONG BEACH, CA 90806

LUST S103587516
N/A

Relative:
Lower

LUST:
Region: STATE
Global Id: T0603701823
Latitude: 33.7900275
Longitude: -118.1956111
Case Type: LUST Cleanup Site
Status: Completed - Case Closed
Status Date: 03/09/2010
Lead Agency: LOS ANGELES RWQCB (REGION 4)
Case Worker: JLC
Local Agency: LONG BEACH/SIGNAL HILL, CITIES OF
RB Case Number: 908060034
LOC Case Number: Not reported
File Location: Regional Board
Potential Media Affect: Aquifer used for drinking water supply

Actual:
12 ft.

Map ID
Direction
Distance
Elevation

MAP FINDINGS

Site

Database(s)

EDR ID Number
EPA ID Number

TEXACO SERVICE STATION(FORMER) (Continued)

S103587516

Potential Contaminants of Concern: Gasoline
Site History: Not reported

[Click here to access the California GeoTracker records for this facility:](#)

LUST:

Global Id: T0603701823
Contact Type: Regional Board Caseworker
Contact Name: HA D. NGUYEN
Organization Name: LOS ANGELES RWQCB (REGION 4)
Address: 320 W. 4th Street, Suite 200
City: LOS ANGELES
Email: hnguyen@waterboards.ca.gov
Phone Number: 2135766658

Global Id: T0603701823
Contact Type: Local Agency Caseworker
Contact Name: CARMEN PIRO
Organization Name: LONG BEACH/SIGNAL HILL, CITIES OF
Address: 2525 GRAND AVE.
City: LONG BEACH
Email: carmen_piro@longbeach.gov
Phone Number: 5625704137

LUST:

Global Id: T0603701823
Action Type: RESPONSE
Date: 2009-01-15 00:00:00
Action: Monitoring Report - Quarterly

Global Id: T0603701823
Action Type: RESPONSE
Date: 2009-01-15 00:00:00
Action: Remedial Progress Report

Global Id: T0603701823
Action Type: RESPONSE
Date: 2006-07-15 00:00:00
Action: Monitoring Report - Quarterly

Global Id: T0603701823
Action Type: RESPONSE
Date: 2006-07-15 00:00:00
Action: Remedial Progress Report

Global Id: T0603701823
Action Type: RESPONSE
Date: 2008-01-15 00:00:00
Action: Monitoring Report - Quarterly

Global Id: T0603701823
Action Type: RESPONSE
Date: 2008-01-15 00:00:00
Action: Remedial Progress Report

Global Id: T0603701823
Action Type: ENFORCEMENT

Map ID
Direction
Distance
Elevation

MAP FINDINGS

Site

Database(s)

EDR ID Number
EPA ID Number

TEXACO SERVICE STATION(FORMER) (Continued)

S103587516

Date: 2006-10-23 00:00:00
Action: Staff Letter

Global Id: T0603701823
Action Type: Other
Date: 1950-01-01 00:00:00
Action: Leak Stopped

Global Id: T0603701823
Action Type: ENFORCEMENT
Date: 1999-05-14 00:00:00
Action: Staff Letter

Global Id: T0603701823
Action Type: RESPONSE
Date: 2006-04-15 00:00:00
Action: Monitoring Report - Quarterly

Global Id: T0603701823
Action Type: ENFORCEMENT
Date: 2000-12-14 00:00:00
Action: Staff Letter

Global Id: T0603701823
Action Type: RESPONSE
Date: 2006-10-15 00:00:00
Action: Monitoring Report - Quarterly

Global Id: T0603701823
Action Type: RESPONSE
Date: 2006-10-15 00:00:00
Action: Remedial Progress Report

Global Id: T0603701823
Action Type: RESPONSE
Date: 2005-01-15 00:00:00
Action: Monitoring Report - Quarterly

Global Id: T0603701823
Action Type: RESPONSE
Date: 2005-01-15 00:00:00
Action: Remedial Progress Report

Global Id: T0603701823
Action Type: Other
Date: 1950-01-01 00:00:00
Action: Leak Reported

Global Id: T0603701823
Action Type: RESPONSE
Date: 2003-07-15 00:00:00
Action: Monitoring Report - Quarterly

Global Id: T0603701823
Action Type: REMEDIATION
Date: 1950-01-01 00:00:00
Action: Excavate and Dispose

Map ID
Direction
Distance
Elevation

MAP FINDINGS

Site

Database(s)

EDR ID Number
EPA ID Number

TEXACO SERVICE STATION(FORMER) (Continued)

S103587516

Global Id:	T0603701823
Action Type:	REMEDIATION
Date:	1950-01-01 00:00:00
Action:	Remove free product
Global Id:	T0603701823
Action Type:	REMEDIATION
Date:	1950-01-01 00:00:00
Action:	Soil Vapor Extraction w/Other
Global Id:	T0603701823
Action Type:	REMEDIATION
Date:	1950-01-01 00:00:00
Action:	Remove free product
Global Id:	T0603701823
Action Type:	ENFORCEMENT
Date:	2002-10-25 00:00:00
Action:	Site Visit / Inspection / Sampling
Global Id:	T0603701823
Action Type:	RESPONSE
Date:	2009-10-15 00:00:00
Action:	Monitoring Report - Semi-Annually
Global Id:	T0603701823
Action Type:	RESPONSE
Date:	2003-10-15 00:00:00
Action:	Monitoring Report - Quarterly
Global Id:	T0603701823
Action Type:	RESPONSE
Date:	2003-10-15 00:00:00
Action:	Remedial Progress Report
Global Id:	T0603701823
Action Type:	RESPONSE
Date:	2008-07-15 00:00:00
Action:	Remedial Progress Report
Global Id:	T0603701823
Action Type:	RESPONSE
Date:	2008-10-15 00:00:00
Action:	Monitoring Report - Quarterly
Global Id:	T0603701823
Action Type:	RESPONSE
Date:	2004-04-15 00:00:00
Action:	Monitoring Report - Quarterly
Global Id:	T0603701823
Action Type:	RESPONSE
Date:	2004-04-15 00:00:00
Action:	Remedial Progress Report
Global Id:	T0603701823
Action Type:	RESPONSE

Map ID
Direction
Distance
Elevation

MAP FINDINGS

Site

Database(s)

EDR ID Number
EPA ID Number

TEXACO SERVICE STATION(FORMER) (Continued)

S103587516

Date: 2008-04-15 00:00:00
Action: Monitoring Report - Quarterly

Global Id: T0603701823
Action Type: RESPONSE
Date: 2007-07-15 00:00:00
Action: Remedial Progress Report

Global Id: T0603701823
Action Type: RESPONSE
Date: 2007-07-15 00:00:00
Action: Soil and Water Investigation Workplan

Global Id: T0603701823
Action Type: RESPONSE
Date: 2007-10-15 00:00:00
Action: Monitoring Report - Quarterly

Global Id: T0603701823
Action Type: RESPONSE
Date: 2007-10-15 00:00:00
Action: Remedial Progress Report

Global Id: T0603701823
Action Type: RESPONSE
Date: 2008-02-29 00:00:00
Action: Soil and Water Investigation Report

Global Id: T0603701823
Action Type: RESPONSE
Date: 2004-07-15 00:00:00
Action: Monitoring Report - Quarterly

Global Id: T0603701823
Action Type: RESPONSE
Date: 2004-07-15 00:00:00
Action: Remedial Progress Report

Global Id: T0603701823
Action Type: RESPONSE
Date: 2004-10-15 00:00:00
Action: Remedial Progress Report

Global Id: T0603701823
Action Type: RESPONSE
Date: 2003-03-17 00:00:00
Action: CAP/RAP - Final Remediation / Design Plan

Global Id: T0603701823
Action Type: RESPONSE
Date: 2005-10-15 00:00:00
Action: Remedial Progress Report

Global Id: T0603701823
Action Type: RESPONSE
Date: 2005-07-15 00:00:00
Action: Monitoring Report - Quarterly

Map ID
Direction
Distance
Elevation

MAP FINDINGS

Site

Database(s)

EDR ID Number
EPA ID Number

TEXACO SERVICE STATION(FORMER) (Continued)

S103587516

Global Id:	T0603701823
Action Type:	RESPONSE
Date:	2006-01-15 00:00:00
Action:	Monitoring Report - Quarterly
Global Id:	T0603701823
Action Type:	RESPONSE
Date:	2007-07-15 00:00:00
Action:	Monitoring Report - Quarterly
Global Id:	T0603701823
Action Type:	RESPONSE
Date:	2003-01-15 00:00:00
Action:	Monitoring Report - Quarterly
Global Id:	T0603701823
Action Type:	RESPONSE
Date:	2003-04-15 00:00:00
Action:	Monitoring Report - Quarterly
Global Id:	T0603701823
Action Type:	RESPONSE
Date:	2008-10-15 00:00:00
Action:	Remedial Progress Report
Global Id:	T0603701823
Action Type:	ENFORCEMENT
Date:	2007-08-27 00:00:00
Action:	Staff Letter
Global Id:	T0603701823
Action Type:	RESPONSE
Date:	2006-10-13 00:00:00
Action:	Other Workplan
Global Id:	T0603701823
Action Type:	ENFORCEMENT
Date:	2002-06-14 00:00:00
Action:	Staff Letter
Global Id:	T0603701823
Action Type:	ENFORCEMENT
Date:	2004-04-19 00:00:00
Action:	Site Visit / Inspection / Sampling
Global Id:	T0603701823
Action Type:	RESPONSE
Date:	2007-04-15 00:00:00
Action:	Remedial Progress Report
Global Id:	T0603701823
Action Type:	RESPONSE
Date:	2007-04-15 00:00:00
Action:	Monitoring Report - Quarterly
Global Id:	T0603701823
Action Type:	RESPONSE

Map ID
Direction
Distance
Elevation

MAP FINDINGS

Site

Database(s)

EDR ID Number
EPA ID Number

TEXACO SERVICE STATION(FORMER) (Continued)

S103587516

Date: 2007-01-15 00:00:00
Action: Monitoring Report - Quarterly

Global Id: T0603701823
Action Type: RESPONSE
Date: 2007-01-15 00:00:00
Action: Remedial Progress Report

Global Id: T0603701823
Action Type: RESPONSE
Date: 2007-07-15 00:00:00
Action: Monitoring Report - Quarterly

Global Id: T0603701823
Action Type: RESPONSE
Date: 2005-10-15 00:00:00
Action: Monitoring Report - Quarterly

Global Id: T0603701823
Action Type: ENFORCEMENT
Date: 2006-11-02 00:00:00
Action: Meeting

Global Id: T0603701823
Action Type: RESPONSE
Date: 2008-07-15 00:00:00
Action: Monitoring Report - Quarterly

Global Id: T0603701823
Action Type: ENFORCEMENT
Date: 2009-06-15 00:00:00
Action: Staff Letter

Global Id: T0603701823
Action Type: RESPONSE
Date: 2005-04-15 00:00:00
Action: Monitoring Report - Quarterly

Global Id: T0603701823
Action Type: RESPONSE
Date: 2005-04-15 00:00:00
Action: Remedial Progress Report

Global Id: T0603701823
Action Type: RESPONSE
Date: 2002-10-15 00:00:00
Action: Monitoring Report - Quarterly

Global Id: T0603701823
Action Type: RESPONSE
Date: 2002-04-15 00:00:00
Action: Monitoring Report - Quarterly

Global Id: T0603701823
Action Type: ENFORCEMENT
Date: 2009-03-03 00:00:00
Action: Staff Letter

Map ID
Direction
Distance
Elevation

MAP FINDINGS

Site

Database(s)

EDR ID Number
EPA ID Number

TEXACO SERVICE STATION(FORMER) (Continued)

S103587516

Global Id:	T0603701823
Action Type:	RESPONSE
Date:	2002-07-31 00:00:00
Action:	Other Report / Document
Global Id:	T0603701823
Action Type:	RESPONSE
Date:	2002-07-15 00:00:00
Action:	Monitoring Report - Quarterly
Global Id:	T0603701823
Action Type:	RESPONSE
Date:	2003-07-15 00:00:00
Action:	Remedial Progress Report
Global Id:	T0603701823
Action Type:	RESPONSE
Date:	2003-01-15 00:00:00
Action:	Remedial Progress Report
Global Id:	T0603701823
Action Type:	RESPONSE
Date:	2003-04-15 00:00:00
Action:	Remedial Progress Report
Global Id:	T0603701823
Action Type:	RESPONSE
Date:	2004-01-15 00:00:00
Action:	Monitoring Report - Quarterly
Global Id:	T0603701823
Action Type:	RESPONSE
Date:	2004-01-15 00:00:00
Action:	Remedial Progress Report
Global Id:	T0603701823
Action Type:	RESPONSE
Date:	2007-07-23 00:00:00
Action:	Soil and Water Investigation Workplan
Global Id:	T0603701823
Action Type:	RESPONSE
Date:	2008-12-22 00:00:00
Action:	Corrective Action Plan / Remedial Action Plan - Addendum
Global Id:	T0603701823
Action Type:	RESPONSE
Date:	2004-10-15 00:00:00
Action:	Monitoring Report - Quarterly
Global Id:	T0603701823
Action Type:	RESPONSE
Date:	2009-04-15 00:00:00
Action:	Monitoring Report - Other
Global Id:	T0603701823
Action Type:	RESPONSE

Map ID
Direction
Distance
Elevation

MAP FINDINGS

Site

Database(s)

EDR ID Number
EPA ID Number

TEXACO SERVICE STATION(FORMER) (Continued)

S103587516

Date: 2009-07-15 00:00:00
Action: Monitoring Report - Quarterly

Global Id: T0603701823
Action Type: ENFORCEMENT
Date: 2010-03-09 00:00:00
Action: Closure/No Further Action Letter

Global Id: T0603701823
Action Type: RESPONSE
Date: 2008-04-15 00:00:00
Action: Remedial Progress Report

Global Id: T0603701823
Action Type: RESPONSE
Date: 2006-04-15 00:00:00
Action: Remedial Progress Report

Global Id: T0603701823
Action Type: ENFORCEMENT
Date: 2003-04-10 00:00:00
Action: Staff Letter

Global Id: T0603701823
Action Type: RESPONSE
Date: 2006-01-15 00:00:00
Action: Remedial Progress Report

Global Id: T0603701823
Action Type: RESPONSE
Date: 2005-07-15 00:00:00
Action: Remedial Progress Report

LUST REG 4:

Region: 4
Regional Board: 04
County: Los Angeles
facid: 908060034
Status: Remedial action (cleanup) Underway
Substance: Gasoline
Substance Quantity: Not reported
Local Case No: Not reported
Case Type: Groundwater
Abatement Method Used at the Site: ED FP
Global ID: T0603701823
W Global ID: Not reported
Staff: JLC
Local Agency: 19060
Cross Street: PACIFIC
Enforcement Type: SI
Date Leak Discovered: Not reported
Date Leak First Reported: 3/6/1985
Date Leak Record Entered: 12/31/1986
Date Confirmation Began: Not reported
Date Leak Stopped: 10/24/1987
Date Case Last Changed on Database: 7/15/2002

Map ID
 Direction
 Distance
 Elevation

MAP FINDINGS

Site

Database(s)

EDR ID Number
 EPA ID Number

TEXACO SERVICE STATION(FORMER) (Continued)

S103587516

Date the Case was Closed: Not reported
 How Leak Discovered: Not reported
 How Leak Stopped: Not reported
 Cause of Leak: UNK
 Leak Source: UNK
 Operator: Not reported
 Water System: Not reported
 Well Name: Not reported
 Approx. Dist To Production Well (ft): 13081.081903878841149977297148
 Source of Cleanup Funding: UNK
 Preliminary Site Assessment Workplan Submitted: 1/27/1989
 Preliminary Site Assessment Began: 1/27/1989
 Pollution Characterization Began: 5/14/1999
 Remediation Plan Submitted: 5/14/1999
 Remedial Action Underway: 4/28/2004
 Post Remedial Action Monitoring Began: 3/6/1985
 Enforcement Action Date: 12/14/2000
 Historical Max MTBE Date: 8/28/1998
 Hist Max MTBE Conc in Groundwater: 170
 Hist Max MTBE Conc in Soil: Not reported
 Significant Interim Remedial Action Taken: Yes
 GW Qualifier: Not reported
 Soil Qualifier: Not reported
 Organization: Not reported
 Owner Contact: Not reported
 Responsible Party: JINGHUI NIU
 RP Address: 30 HUGHES, SUITE #205
 Program: LUST
 Lat/Long: 33.7900275 / -1
 Local Agency Staff: Not reported
 Beneficial Use: Not reported
 Priority: Not reported
 Cleanup Fund Id: Not reported
 Suspended: Not reported
 Assigned Name: Not reported
 Summary: COMPANY REPORTED THE SOIL CONTAMINATION TO VERNON SAP SUBMITTED, UNDER REVIEW BY BOARD STAFF; 1ST LEVEL EFL RETURNED. SENT TO NEW ADDRESS. CUF DELAY; 12/1/00 WP FOR MONITORING WELL REPLACEMENT; 1/1/01 VE SYSTEM OPERATION;

AG212 **FORMER ROCKET STATION #6**
North **465 PACIFIC COAST HWY W**
1/4-1/2 **LONG BEACH, CA 90806**
0.495 mi.
2614 ft. **Site 1 of 2 in cluster AG**

LUST **S104532736**
N/A

Relative: LUST:
Lower Region: STATE
 Global Id: T0603701838
Actual: Latitude: 33.7901421098237
13 ft. Longitude: -118.197821974754
 Case Type: LUST Cleanup Site
 Status: Open - Site Assessment
 Status Date: 01/29/2007
 Lead Agency: LOS ANGELES RWQCB (REGION 4)
 Case Worker: HDN
 Local Agency: LONG BEACH/SIGNAL HILL, CITIES OF
 RB Case Number: 908061052

Map ID
Direction
Distance
Elevation

MAP FINDINGS

Site

Database(s)

EDR ID Number
EPA ID Number

FORMER ROCKET STATION #6 (Continued)

S104532736

LOC Case Number: Not reported
File Location: Regional Board
Potential Media Affect: Aquifer used for drinking water supply
Potential Contaminants of Concern: Gasoline
Site History: Not reported

[Click here to access the California GeoTracker records for this facility:](#)

LUST:

Global Id: T0603701838
Contact Type: Local Agency Caseworker
Contact Name: CARMEN PIRO
Organization Name: LONG BEACH/SIGNAL HILL, CITIES OF
Address: 2525 GRAND AVE.
City: LONG BEACH
Email: carmen_piro@longbeach.gov
Phone Number: 5625704137

Global Id: T0603701838
Contact Type: Regional Board Caseworker
Contact Name: HA D. NGUYEN
Organization Name: LOS ANGELES RWQCB (REGION 4)
Address: 320 W. 4th Street, Suite 200
City: LOS ANGELES
Email: hnguyen@waterboards.ca.gov
Phone Number: 2135766658

LUST:

Global Id: T0603701838
Action Type: ENFORCEMENT
Date: 2007-03-28 00:00:00
Action: Staff Letter

Global Id: T0603701838
Action Type: RESPONSE
Date: 2007-10-15 00:00:00
Action: Monitoring Report - Quarterly

Global Id: T0603701838
Action Type: RESPONSE
Date: 2005-12-21 00:00:00
Action: Well Installation Report

Global Id: T0603701838
Action Type: RESPONSE
Date: 2006-01-15 00:00:00
Action: Monitoring Report - Quarterly

Global Id: T0603701838
Action Type: ENFORCEMENT
Date: 2000-07-26 00:00:00
Action: Staff Letter

Global Id: T0603701838
Action Type: RESPONSE
Date: 2006-10-15 00:00:00
Action: Monitoring Report - Quarterly

Map ID
Direction
Distance
Elevation

MAP FINDINGS

Site

Database(s)

EDR ID Number
EPA ID Number

FORMER ROCKET STATION #6 (Continued)

S104532736

Global Id:	T0603701838
Action Type:	ENFORCEMENT
Date:	2009-06-15 00:00:00
Action:	Staff Letter
Global Id:	T0603701838
Action Type:	RESPONSE
Date:	2006-04-15 00:00:00
Action:	Monitoring Report - Quarterly
Global Id:	T0603701838
Action Type:	RESPONSE
Date:	2008-01-15 00:00:00
Action:	Monitoring Report - Quarterly
Global Id:	T0603701838
Action Type:	RESPONSE
Date:	2007-04-15 00:00:00
Action:	Monitoring Report - Quarterly
Global Id:	T0603701838
Action Type:	ENFORCEMENT
Date:	2006-09-22 00:00:00
Action:	Staff Letter
Global Id:	T0603701838
Action Type:	Other
Date:	1950-01-01 00:00:00
Action:	Leak Reported
Global Id:	T0603701838
Action Type:	RESPONSE
Date:	2006-11-15 00:00:00
Action:	Soil and Water Investigation Workplan
Global Id:	T0603701838
Action Type:	RESPONSE
Date:	2006-07-15 00:00:00
Action:	Monitoring Report - Quarterly
Global Id:	T0603701838
Action Type:	ENFORCEMENT
Date:	2002-06-24 00:00:00
Action:	Staff Letter
Global Id:	T0603701838
Action Type:	RESPONSE
Date:	2007-01-15 00:00:00
Action:	Monitoring Report - Quarterly
Global Id:	T0603701838
Action Type:	RESPONSE
Date:	2008-10-15 00:00:00
Action:	Monitoring Report - Quarterly
Global Id:	T0603701838
Action Type:	RESPONSE

Map ID
Direction
Distance
Elevation

MAP FINDINGS

Site

Database(s)

EDR ID Number
EPA ID Number

FORMER ROCKET STATION #6 (Continued)

S104532736

Date: 2002-07-31 00:00:00
Action: Other Report / Document

Global Id: T0603701838
Action Type: RESPONSE
Date: 2010-06-01 00:00:00
Action: Clean Up Fund - 5-Year Review Summary

Global Id: T0603701838
Action Type: RESPONSE
Date: 2009-07-15 00:00:00
Action: Monitoring Report - Semi-Annually

Global Id: T0603701838
Action Type: Other
Date: 1950-01-01 00:00:00
Action: Leak Discovery

Global Id: T0603701838
Action Type: RESPONSE
Date: 2009-01-15 00:00:00
Action: Monitoring Report - Quarterly

Global Id: T0603701838
Action Type: RESPONSE
Date: 2008-07-15 00:00:00
Action: Monitoring Report - Quarterly

Global Id: T0603701838
Action Type: RESPONSE
Date: 2009-04-15 00:00:00
Action: Monitoring Report - Quarterly

Global Id: T0603701838
Action Type: RESPONSE
Date: 2007-07-15 00:00:00
Action: Monitoring Report - Quarterly

LUST REG 4:

Region: 4
Regional Board: 04
County: Los Angeles
facid: 908061052
Status: Remedial action (cleanup) Underway
Substance: Gasoline
Substance Quantity: Not reported
Local Case No: Not reported
Case Type: Groundwater
Abatement Method Used at the Site: VEFP
Global ID: T0603701838
W Global ID: Not reported
Staff: HDN
Local Agency: 19060
Cross Street: MAGNOLIA AVE & HENDERSON
Enforcement Type: LET
Date Leak Discovered: 11/3/1986

Map ID
Direction
Distance
Elevation

MAP FINDINGS

Site

Database(s)

EDR ID Number
EPA ID Number

FORMER ROCKET STATION #6 (Continued)

S104532736

Date Leak First Reported: 11/3/1986
Date Leak Record Entered: Not reported
Date Confirmation Began: Not reported
Date Leak Stopped: Not reported
Date Case Last Changed on Database: 8/17/2000
Date the Case was Closed: Not reported
How Leak Discovered: OM
How Leak Stopped: Not reported
Cause of Leak: UNK
Leak Source: UNK
Operator: OLD # 021089-02
Water System: Not reported
Well Name: Not reported
Approx. Dist To Production Well (ft): 13549.521192631580313826210287
Source of Cleanup Funding: UNK
Preliminary Site Assessment Workplan Submitted: 7/2/1992
Preliminary Site Assessment Began: 7/2/1992
Pollution Characterization Began: 4/17/2000
Remediation Plan Submitted: 5/19/2000
Remedial Action Underway: 7/19/2000
Post Remedial Action Monitoring Began: 11/3/1986
Enforcement Action Date: 7/26/2000
Historical Max MTBE Date: Not reported
Hist Max MTBE Conc in Groundwater: Not reported
Hist Max MTBE Conc in Soil: 79
Significant Interim Remedial Action Taken: Yes
GW Qualifier: Not reported
Soil Qualifier: Not reported
Organization: Not reported
Owner Contact: Not reported
Responsible Party: PAMELA HARPER
RP Address: 4102 ORANGE AVE., SUITE #107-174
Program: LUST
Lat/Long: 33.7899175 / -1
Local Agency Staff: Not reported
Beneficial Use: Not reported
Priority: Not reported
Cleanup Fund Id: Not reported
Suspended: Not reported
Assigned Name: Not reported
Summary: BENZENE IN WATER 25' BELOW GRADE RE 08/07/95: VACUUM TRUCK REMOVAL
FREE PRODUCT, VE RECOVERY 18000 GALLONSRP IS REQUESTING
"ACKNOWLEDGEMENT/COMMENTS FROM LARWQCB"; 7/19/00 WP FOR ASSESSMENT
ACTIVITIES

AG213 **ROCKET #6**
North **465 PACIFIC COAST**
1/4-1/2 **LONG BEACH, CA 90806**
0.496 mi.
2620 ft. **Site 2 of 2 in cluster AG**

HIST CORTESE **S102435967**
N/A

Relative: **CORTESE:**
Lower Region: **CORTESE**
Facility County Code: **19**
Actual: Reg By: **LTNKA**
12 ft. Reg Id: **908061052**

Map ID
Direction
Distance
Elevation

MAP FINDINGS

Site

Database(s)

EDR ID Number
EPA ID Number

AF214
North
1/4-1/2
0.497 mi.
2623 ft.

SHELL SERVICE STATION
127 PACIFIC COAST HWY. W.
LONG BEACH, CA 90806
Site 2 of 3 in cluster AF

LUST S107863264
N/A

Relative:
Lower

LUST:

Region: STATE
Global Id: T0603783606
Latitude: 33.79017
Longitude: -118.193355
Case Type: LUST Cleanup Site
Status: Completed - Case Closed
Status Date: 02/16/2010
Lead Agency: LOS ANGELES RWQCB (REGION 4)
Case Worker: AJL
Local Agency: LONG BEACH/SIGNAL HILL, CITIES OF
RB Case Number: 908061243
LOC Case Number: Not reported
File Location: Regional Board
Potential Media Affect: Aquifer used for drinking water supply
Potential Contaminants of Concern: Gasoline
Site History: Not reported

Actual:
14 ft.

[Click here to access the California GeoTracker records for this facility:](#)

LUST:

Global Id: T0603783606
Contact Type: Local Agency Caseworker
Contact Name: CARMEN PIRO
Organization Name: LONG BEACH/SIGNAL HILL, CITIES OF
Address: 2525 GRAND AVE.
City: LONG BEACH
Email: carmen_piro@longbeach.gov
Phone Number: 5625704137

Global Id: T0603783606
Contact Type: Regional Board Caseworker
Contact Name: AHMAD J. LAMMA
Organization Name: LOS ANGELES RWQCB (REGION 4)
Address: 320 West 4th Street Suite 200
City: Los Angeles
Email: alamaa@waterboards.ca.gov
Phone Number: Not reported

LUST:

Global Id: T0603783606
Action Type: RESPONSE
Date: 2009-01-15 00:00:00
Action: Monitoring Report - Quarterly

Global Id: T0603783606
Action Type: RESPONSE
Date: 2007-01-15 00:00:00
Action: Monitoring Report - Quarterly

Global Id: T0603783606
Action Type: RESPONSE
Date: 2006-05-18 00:00:00

Map ID
Direction
Distance
Elevation

MAP FINDINGS

Site

Database(s)

EDR ID Number
EPA ID Number

SHELL SERVICE STATION (Continued)

S107863264

Action: Soil and Water Investigation Workplan

Global Id: T0603783606
Action Type: RESPONSE
Date: 2006-11-08 00:00:00
Action: Soil and Water Investigation Report

Global Id: T0603783606
Action Type: RESPONSE
Date: 2007-04-15 00:00:00
Action: Monitoring Report - Quarterly

Global Id: T0603783606
Action Type: ENFORCEMENT
Date: 2010-01-14 00:00:00
Action: Notification - Fee Title Owners Notice

Global Id: T0603783606
Action Type: ENFORCEMENT
Date: 2002-05-15 00:00:00
Action: Staff Letter

Global Id: T0603783606
Action Type: RESPONSE
Date: 2009-10-15 00:00:00
Action: Monitoring Report - Quarterly

Global Id: T0603783606
Action Type: RESPONSE
Date: 2009-07-15 00:00:00
Action: Monitoring Report - Semi-Annually

Global Id: T0603783606
Action Type: Other
Date: 1950-01-01 00:00:00
Action: Leak Discovery

Global Id: T0603783606
Action Type: RESPONSE
Date: 2008-04-15 00:00:00
Action: Monitoring Report - Quarterly

Global Id: T0603783606
Action Type: Other
Date: 1950-01-01 00:00:00
Action: Leak Reported

Global Id: T0603783606
Action Type: ENFORCEMENT
Date: 2009-06-15 00:00:00
Action: Staff Letter

Global Id: T0603783606
Action Type: RESPONSE
Date: 2007-10-15 00:00:00
Action: Monitoring Report - Quarterly

Map ID
 Direction
 Distance
 Elevation

MAP FINDINGS

Site

Database(s)

EDR ID Number
 EPA ID Number

SHELL SERVICE STATION (Continued)

S107863264

Global Id:	T0603783606
Action Type:	RESPONSE
Date:	2008-01-15 00:00:00
Action:	Monitoring Report - Quarterly
Global Id:	T0603783606
Action Type:	RESPONSE
Date:	2008-10-15 00:00:00
Action:	Monitoring Report - Quarterly
Global Id:	T0603783606
Action Type:	RESPONSE
Date:	2008-07-15 00:00:00
Action:	Monitoring Report - Quarterly
Global Id:	T0603783606
Action Type:	RESPONSE
Date:	2008-03-11 00:00:00
Action:	Soil and Water Investigation Report
Global Id:	T0603783606
Action Type:	RESPONSE
Date:	2007-07-13 00:00:00
Action:	Soil and Water Investigation Workplan
Global Id:	T0603783606
Action Type:	ENFORCEMENT
Date:	2010-02-16 00:00:00
Action:	Closure/No Further Action Letter
Global Id:	T0603783606
Action Type:	RESPONSE
Date:	2009-04-15 00:00:00
Action:	Monitoring Report - Quarterly

AF215
North
1/4-1/2
0.497 mi.
2625 ft.

TRUCK & INDUSTRIAL SERVICES
231 W PACIFIC COAST HWY
LONG BEACH, CA 90806
Site 3 of 3 in cluster AF

RCRA-SQG **1000172518**
FINDS **CAD028434421**
LUST
CA FID UST
UST
SWEEPS UST
HAZNET

Relative:
Lower

Actual:
13 ft.

RCRA-SQG:
 Date form received by agency: 09/01/1996
 Facility name: TRUCK & INDUSTRIAL SERVICES
 Facility address: 231 W PACIFIC COAST HWY
 LONG BEACH, CA 90806
 EPA ID: CAD028434421
 Mailing address: PO BOX 6216
 LONG BEACH, CA 90806
 Contact: Not reported
 Contact address: Not reported
 Not reported
 Contact country: Not reported
 Contact telephone: Not reported
 Contact email: Not reported

Map ID
Direction
Distance
Elevation

MAP FINDINGS

Site

Database(s)

EDR ID Number
EPA ID Number

TRUCK & INDUSTRIAL SERVICES (Continued)

1000172518

EPA Region: 09
Land type: Facility is not located on Indian land. Additional information is not known.
Classification: Small Small Quantity Generator
Description: Handler: generates more than 100 and less than 1000 kg of hazardous waste during any calendar month and accumulates less than 6000 kg of hazardous waste at any time; or generates 100 kg or less of hazardous waste during any calendar month, and accumulates more than 1000 kg of hazardous waste at any time

Owner/Operator Summary:

Owner/operator name: TRUCK & INDUSTRIAL SVC
Owner/operator address: NOT REQUIRED
NOT REQUIRED, ME 99999
Owner/operator country: Not reported
Owner/operator telephone: (415) 555-1212
Legal status: Private
Owner/Operator Type: Owner
Owner/Op start date: Not reported
Owner/Op end date: Not reported

Owner/operator name: NOT REQUIRED
Owner/operator address: NOT REQUIRED
NOT REQUIRED, ME 99999

Owner/operator country: Not reported
Owner/operator telephone: (415) 555-1212
Legal status: Private
Owner/Operator Type: Operator
Owner/Op start date: Not reported
Owner/Op end date: Not reported

Handler Activities Summary:

U.S. importer of hazardous waste: No
Mixed waste (haz. and radioactive): No
Recycler of hazardous waste: No
Transporter of hazardous waste: No
Treater, storer or disposer of HW: No
Underground injection activity: No
On-site burner exemption: No
Furnace exemption: No
Used oil fuel burner: No
Used oil processor: No
Used oil refiner: No
Used oil fuel marketer to burner: No
Used oil Specification marketer: No
Used oil transfer facility: No
Used oil transporter: No

Historical Generators:

Date form received by agency: 08/11/1986
Facility name: TRUCK & INDUSTRIAL SERVICES
Classification: Large Quantity Generator

Violation Status: No violations found

Evaluation Action Summary:

Map ID
Direction
Distance
Elevation

MAP FINDINGS

Site

Database(s)

EDR ID Number
EPA ID Number

TRUCK & INDUSTRIAL SERVICES (Continued)

1000172518

Evaluation date: 01/14/1994
Evaluation: COMPLIANCE EVALUATION INSPECTION ON-SITE
Area of violation: Not reported
Date achieved compliance: Not reported
Evaluation lead agency: State Contractor/Grantee

FINDS:

Registry ID: 110002640483

Environmental Interest/Information System

RCRAInfo is a national information system that supports the Resource Conservation and Recovery Act (RCRA) program through the tracking of events and activities related to facilities that generate, transport, and treat, store, or dispose of hazardous waste. RCRAInfo allows RCRA program staff to track the notification, permit, compliance, and corrective action activities required under RCRA.

LUST:

Region: STATE
Global Id: T0603771075
Latitude: 33.790358
Longitude: -118.194626
Case Type: LUST Cleanup Site
Status: Open - Site Assessment
Status Date: 10/05/1992
Lead Agency: LONG BEACH/SIGNAL HILL, CITIES OF
Case Worker: CP
Local Agency: LONG BEACH/SIGNAL HILL, CITIES OF
RB Case Number: Not reported
LOC Case Number: PR0023111
File Location: Not reported
Potential Media Affect: Soil
Potential Contaminants of Concern: Gasoline
Site History: Not reported

[Click here to access the California GeoTracker records for this facility:](#)

LUST:

Global Id: T0603771075
Contact Type: Local Agency Caseworker
Contact Name: CARMEN PIRO
Organization Name: LONG BEACH/SIGNAL HILL, CITIES OF
Address: 2525 GRAND AVE.
City: LONG BEACH
Email: carmen_piro@longbeach.gov
Phone Number: 5625704137

Global Id: T0603771075
Contact Type: Regional Board Caseworker
Contact Name: YUE RONG
Organization Name: LOS ANGELES RWQCB (REGION 4)
Address: 320 W. 4TH ST., SUITE 200
City: Los Angeles
Email: yrong@waterboards.ca.gov
Phone Number: Not reported

Map ID
Direction
Distance
Elevation

MAP FINDINGS

Site

Database(s)

EDR ID Number
EPA ID Number

TRUCK & INDUSTRIAL SERVICES (Continued)

1000172518

LUST:

Global Id: T0603771075
Action Type: ENFORCEMENT
Date: 2009-07-09 00:00:00
Action: Letter - Notice

Global Id: T0603771075
Action Type: Other
Date: 1950-01-01 00:00:00
Action: Leak Discovery

Global Id: T0603771075
Action Type: Other
Date: 1950-01-01 00:00:00
Action: Leak Reported

CA FID UST:

Facility ID: 19028943
Regulated By: UTNKI
Regulated ID: CAD028434
Cortese Code: Not reported
SIC Code: Not reported
Facility Phone: 3105913331
Mail To: Not reported
Mailing Address: 231 W PACIFIC COAST HWY
Mailing Address 2: Not reported
Mailing City,St,Zip: LONG BEACH 90806
Contact: Not reported
Contact Phone: Not reported
DUNs Number: Not reported
NPDES Number: Not reported
EPA ID: Not reported
Comments: Not reported
Status: Inactive

LONG BEACH UST:

Region: LONG BEACH
Tank Code: Not reported
Tank Test: Not reported
Leak Test: Not reported

SWEEPS UST:

Status: Not reported
Comp Number: 8833
Number: Not reported
Board Of Equalization: 44-034597
Ref Date: Not reported
Act Date: Not reported
Created Date: Not reported
Tank Status: Not reported
Owner Tank Id: Not reported
Swrcb Tank Id: 19-060-008833-000001
Actv Date: Not reported
Capacity: 1000

Map ID
Direction
Distance
Elevation

MAP FINDINGS

Site

Database(s)

EDR ID Number
EPA ID Number

TRUCK & INDUSTRIAL SERVICES (Continued)

1000172518

Tank Use: OIL
Stg: WASTE
Content: WASTE OIL
Number Of Tanks: 1

HAZNET:

Year: 1995
Gepaid: CAD028434421
Contact: W R COLEMAN
Telephone: 3105913331
Mailing Name: Not reported
Mailing Address: 231 W PACIFIC COAST HWY
Mailing City,St,Zip: LONG BEACH, CA 908066114
Gen County: Los Angeles
TSD EPA ID: CAT080013352
TSD County: Los Angeles
Waste Category: Unspecified aqueous solution
Disposal Method: R01
Tons: .1251
Facility County: Los Angeles

216
ENE
1/2-1
0.511 mi.
2698 ft.

ROOSEVELT ELEMENTARY SCHOOL
1574 LINDEN AVENUE
LONG BEACH, CA 90813

SCH S102806961
HAZNET N/A
ENVIROSTOR

Relative:
Lower

SCH:

Actual:
36 ft.

Facility ID: 60001492
Site Type: School Investigation
Site Type Detail: School
Site Mgmt. Req.: NONE SPECIFIED
Acres: 5
National Priorities List: NO
Cleanup Oversight Agencies: SMBRP
Lead Agency: SMBRP
Lead Agency Description: DTSC - Site Mitigation And Brownfield Reuse Program
Project Manager: IVY OSORNIO
Supervisor: Shahir Haddad
Division Branch: Southern California
Site Code: 404863
Assembly: 55
Senate: 27
Special Program Status: Not reported
Status: Active
Status Date: 07/07/2011
Restricted Use: NO
Funding: School District
Latitude: 33.7865
Longitude: -118.186
APN: NONE SPECIFIED
Past Use: RESIDENTIAL AREA, SCHOOL - ELEMENTARY
Potential COC: 31001
Confirmed COC: NONE SPECIFIED
Potential Description: UE
Alias Name: 404863

Map ID
Direction
Distance
Elevation

MAP FINDINGS

Site

Database(s)

EDR ID Number
EPA ID Number

ROOSEVELT ELEMENTARY SCHOOL (Continued)

S102806961

Alias Type: Project Code (Site Code)
Alias Name: 60001492
Alias Type: Envirostor ID Number

Completed Info:

Completed Area Name: PROJECT WIDE
Completed Sub Area Name: Not reported
Completed Document Type: Phase 1
Completed Date: 07/25/2011
Comments: DTSC issued a Phase I Addendum required determination based on the Phase I report

Future Area Name: Not reported
Future Sub Area Name: Not reported
Future Document Type: Not reported
Future Due Date: Not reported
Schedule Area Name: PROJECT WIDE
Schedule Sub Area Name: Not reported
Schedule Document Type: Phase 1 Addendum
Schedule Due Date: 12/12/2011
Schedule Revised Date: Not reported

HAZNET:

Year: 1993
Gepaid: CAD981419807
Contact: LONG BEACH UNIFIED SCHOOL DIST
Telephone: 3104369931
Mailing Name: Not reported
Mailing Address: 2425 WEBSTER AVE
Mailing City,St,Zip: LONG BEACH, CA 908103204
Gen County: Los Angeles
TSD EPA ID: CAD067786749
TSD County: Los Angeles
Waste Category: Asbestos containing waste
Disposal Method: D80
Tons: 42.9828
Facility County: Los Angeles

ENVIROSTOR:

Site Type: School Investigation
Site Type Detailed: School
Acres: 5
NPL: NO
Regulatory Agencies: SMBRP
Lead Agency: SMBRP
Program Manager: IVY OSORNIO
Supervisor: Shahir Haddad
Division Branch: Southern California
Facility ID: 60001492
Site Code: 404863
Assembly: 55
Senate: 27
Special Program: Not reported
Status: Active
Status Date: 07/07/2011
Restricted Use: NO
Site Mgmt. Req.: NONE SPECIFIED

Map ID
Direction
Distance
Elevation

MAP FINDINGS

Site

Database(s)

EDR ID Number
EPA ID Number

ROOSEVELT ELEMENTARY SCHOOL (Continued)

S102806961

Funding: School District
Latitude: 33.7865
Longitude: -118.186
APN: NONE SPECIFIED
Past Use: RESIDENTIAL AREA, SCHOOL - ELEMENTARY
Potential COC: 31001
Confirmed COC: NONE SPECIFIED
Potential Description: UE
Alias Name: 404863
Alias Type: Project Code (Site Code)
Alias Name: 60001492
Alias Type: Envirostor ID Number

Completed Info:

Completed Area Name: PROJECT WIDE
Completed Sub Area Name: Not reported
Completed Document Type: Phase 1
Completed Date: 07/25/2011
Comments: DTSC issued a Phase I Addendum required determination based on the Phase I report

Future Area Name: Not reported
Future Sub Area Name: Not reported
Future Document Type: Not reported
Future Due Date: Not reported
Schedule Area Name: PROJECT WIDE
Schedule Sub Area Name: Not reported
Schedule Document Type: Phase 1 Addendum
Schedule Due Date: 12/12/2011
Schedule Revised Date: Not reported

217
NW
1/2-1
0.524 mi.
2769 ft.

SWIFT TRANSPORTATION
925 W ESTHER ST
LONG BEACH, CA 90813

HAZNET S103676402
HWP N/A

Relative:
Lower

HAZNET:

Year: 2009
Gepaid: CAC002640908
Contact: JEROME GILBERT FULLER
Telephone: 7148931006
Mailing Name: Not reported
Mailing Address: 12732 TOPAZ ST
Mailing City,St,Zip: GARDEN GROVE, CA 928452747
Gen County: Los Angeles
TSD EPA ID: CAD028409019
TSD County: Los Angeles
Waste Category: Unspecified oil-containing waste
Disposal Method: STORAGE, BULKING, AND/OR TRANSFER OFF SITE--NO TREATMENT/RECOVERY (H010-H129) OR (H131-H135)
Tons: 0.4
Facility County: Los Angeles

Actual:
17 ft.

Year: 2008
Gepaid: CAC002637847
Contact: JOSE F OLIVARES
Telephone: 5626281682

Map ID
Direction
Distance
Elevation

MAP FINDINGS

Site

Database(s)

EDR ID Number
EPA ID Number

SWIFT TRANSPORTATION (Continued)

S103676402

Mailing Name: Not reported
Mailing Address: 166 E MARKET ST
Mailing City,St,Zip: LONG BEACH, CA 90805
Gen County: Los Angeles
TSD EPA ID: Not reported
TSD County: Not reported
Waste Category: Unspecified oil-containing waste
Disposal Method: STORAGE, BULKING, AND/OR TRANSFER OFF SITE--NO TREATMENT/RECOVERY (H010-H129) OR (H131-H135)
Tons: 0.175
Facility County: Los Angeles

Year: 2008
Gepaid: CAC002630159
Contact: NEAL TOLLE
Telephone: 2604293117
Mailing Name: Not reported
Mailing Address: 5001 U S HIGHWAY 30 WEST
Mailing City,St,Zip: FORT WAYNE, IN 468180000
Gen County: Los Angeles
TSD EPA ID: CAD028409019
TSD County: Los Angeles
Waste Category: Unspecified oil-containing waste
Disposal Method: STORAGE, BULKING, AND/OR TRANSFER OFF SITE--NO TREATMENT/RECOVERY (H010-H129) OR (H131-H135)
Tons: 0.45
Facility County: Los Angeles

Year: 2003
Gepaid: CAC002569758
Contact: SUSAN WILLIAMS
Telephone: 8008426005
Mailing Name: Not reported
Mailing Address: 1940 E BROOK RD
Mailing City,St,Zip: MEMPHIS, TN 38116
Gen County: Los Angeles
TSD EPA ID: CAD028409019
TSD County: Los Angeles
Waste Category: Other inorganic solid waste
Disposal Method: H01
Tons: 0.05
Facility County: Los Angeles

Year: 2002
Gepaid: CAD983608258
Contact: MOONHO C LEE/CFO
Telephone: 5626244120
Mailing Name: Not reported
Mailing Address: 925 W ESTHER ST
Mailing City,St,Zip: LONG BEACH, CA 908130000
Gen County: Los Angeles
TSD EPA ID: Not reported
TSD County: Los Angeles
Waste Category: Unspecified aqueous solution
Disposal Method: T01
Tons: 4.17
Facility County: Not reported

Map ID
 Direction
 Distance
 Elevation

MAP FINDINGS

Site

Database(s)

EDR ID Number
 EPA ID Number

SWIFT TRANSPORTATION (Continued)

S103676402

[Click this hyperlink](#) while viewing on your computer to access
 15 additional CA_HAZNET: record(s) in the EDR Site Report.

HWP:

EPA Id: CAT080029952
 Latitude: 33.786531
 Longitude: -118.220348
 Facility Type: HAZ WASTE - NON-OPERATING
 Cleanup Status: Not reported
 Region: SOUTHERN CALIFORNIA PERMITS AND CORRECTIVE ACTION
 Permit Maintenance Lead: Not reported
 Permit Renewal Lead: Not reported
 Corrective Action Lead: Not reported
 Supervisor: Not reported
 Site Code: Not reported
 Assembly District: Not reported
 Senate District: Not reported
 Public Information Officer: Not reported
 Facility Status: Not reported
 Site History: Not reported

218
SE
1/2-1
0.675 mi.
3564 ft.

532 E. 7TH
LONG BEACH, CA 90813

Notify 65 S100178496
N/A

Relative:
Higher

Notify 65:
 Date Reported: Not reported
 Staff Initials: Not reported
 Board File Number: Not reported
 Facility Type: Not reported
 Discharge Date: Not reported
 Incident Description: 90813-4555

Actual:
39 ft.

219
West
1/2-1
0.854 mi.
4509 ft.

SNYDER MFG CORPORATION
1541 W COWLES STREET
LONG BEACH, CA 90813

ENVIROSTOR S101480621
N/A

Relative:
Lower

ENVIROSTOR:
 Site Type: Historical
 Site Type Detailed: * Historical
 Acres: Not reported
 NPL: NO
 Regulatory Agencies: NONE SPECIFIED
 Lead Agency: NONE SPECIFIED
 Program Manager: Not reported
 Supervisor: * MMONROY
 Division Branch: Cleanup Cypress
 Facility ID: 19280503
 Site Code: Not reported
 Assembly: 55
 Senate: 28
 Special Program: Not reported

Actual:
9 ft.

Map ID
Direction
Distance
Elevation

MAP FINDINGS

Site

Database(s)

EDR ID Number
EPA ID Number

SNYDER MFG CORPORATION (Continued)

S101480621

Status: Refer: Other Agency
Status Date: 01/18/1995
Restricted Use: NO
Site Mgmt. Req.: NONE SPECIFIED
Funding: Not reported
Latitude: 33.7849137985529
Longitude: -118.213097500167
APN: NONE SPECIFIED
Past Use: NONE SPECIFIED
Potential COC: 10098, 10193, 10194
Confirmed COC: NONE SPECIFIED
Potential Description: NONE SPECIFIED
Alias Name: JONES MACHINE SHOP
Alias Type: Alternate Name
Alias Name: 19280503
Alias Type: Envirostor ID Number

Completed Info:

Completed Area Name: PROJECT WIDE
Completed Sub Area Name: Not reported
Completed Document Type: Site Screening
Completed Date: 01/18/1995
Comments: DATABASE VALIDATION PROGRAM CONFIRMS NFA FOR DTSC.

Completed Area Name: PROJECT WIDE
Completed Sub Area Name: Not reported
Completed Document Type: Site Screening
Completed Date: 01/28/1988
Comments: SITE SCREENING DONE ADDITIONAL INFORMATION IS NEEDED TO DETERMINE CHEMICAL WASTE HANDLING, STORAGE AND DISPOSAL PRACTICES. SIGNIFICANT QUANTITIES OF HAZ SUBSTANCES MAY HAVE BEEN HANDLED AT THIS SITE

Completed Area Name: PROJECT WIDE
Completed Sub Area Name: Not reported
Completed Document Type: * Discovery
Completed Date: 03/25/1980
Comments: FACILITY IDENTIFIED IW SURVEY QUESTIONNAIRE 12580 QUESTIONNAIRE RECEIVED

Future Area Name: Not reported
Future Sub Area Name: Not reported
Future Document Type: Not reported
Future Due Date: Not reported
Schedule Area Name: Not reported
Schedule Sub Area Name: Not reported
Schedule Document Type: Not reported
Schedule Due Date: Not reported
Schedule Revised Date: Not reported

MAP FINDINGS

Map ID
 Direction
 Distance
 Elevation

Site

Database(s)

EDR ID Number
 EPA ID Number

220
West
1/2-1
0.855 mi.
4512 ft.

CAL BUMPER CO., INC.
1555 W. ANAHEIM STREET
LONG BEACH, CA 90813

ENVIROSTOR **S110493698**
N/A

Relative:
Lower

ENVIROSTOR:

Site Type:	Tiered Permit
Site Type Detailed:	Tiered Permit
Acres:	Not reported
NPL:	NO
Regulatory Agencies:	NONE SPECIFIED
Lead Agency:	NONE SPECIFIED
Program Manager:	Not reported
Supervisor:	Not reported
Division Branch:	Cleanup Cypress
Facility ID:	71002353
Site Code:	Not reported
Assembly:	55
Senate:	28
Special Program:	Not reported
Status:	Not reported
Status Date:	Not reported
Restricted Use:	NO
Site Mgmt. Req.:	NONE SPECIFIED
Funding:	Not reported
Latitude:	33.7828201
Longitude:	-118.2134199
APN:	NONE SPECIFIED
Past Use:	NONE SPECIFIED
Potential COC:	NONE SPECIFIED
Confirmed COC:	NONE SPECIFIED
Potential Description:	NONE SPECIFIED
Alias Name:	CAD030862742
Alias Type:	EPA Identification Number
Alias Name:	71002353
Alias Type:	Envirostor ID Number

Completed Info:

Completed Area Name:	Not reported
Completed Sub Area Name:	Not reported
Completed Document Type:	Not reported
Completed Date:	Not reported
Comments:	Not reported
Future Area Name:	Not reported
Future Sub Area Name:	Not reported
Future Document Type:	Not reported
Future Due Date:	Not reported
Schedule Area Name:	Not reported
Schedule Sub Area Name:	Not reported
Schedule Document Type:	Not reported
Schedule Due Date:	Not reported
Schedule Revised Date:	Not reported

Map ID
Direction
Distance
Elevation

MAP FINDINGS

Site

Database(s)

EDR ID Number
EPA ID Number

221
West
1/2-1
0.920 mi.
4860 ft.

LONG BEACH PLATING CO., INC.
1620 WEST ANAHEIM STREET
LONG BEACH, CA 90013

EMI S106834673
ENVIROSTOR N/A

Relative:
Lower

EMI:

Year: 1990
County Code: 19
Air Basin: SC
Facility ID: 17339
Air District Name: SC
SIC Code: 3471
Air District Name: SOUTH COAST AQMD
Community Health Air Pollution Info System: Not reported
Consolidated Emission Reporting Rule: Not reported
Total Organic Hydrocarbon Gases Tons/Yr: 0
Reactive Organic Gases Tons/Yr: 0
Carbon Monoxide Emissions Tons/Yr: 0
NOX - Oxides of Nitrogen Tons/Yr: 0
SOX - Oxides of Sulphur Tons/Yr: 0
Particulate Matter Tons/Yr: 0
Part. Matter 10 Micrometers & Smllr Tons/Yr: 0

Actual:
8 ft.

ENVIROSTOR:

Site Type: Tiered Permit
Site Type Detailed: Tiered Permit
Acres: Not reported
NPL: NO
Regulatory Agencies: NONE SPECIFIED
Lead Agency: NONE SPECIFIED
Program Manager: Not reported
Supervisor: Not reported
Division Branch: Cleanup Cypress
Facility ID: 71002202
Site Code: Not reported
Assembly: 55
Senate: 25
Special Program: Not reported
Status: Not reported
Status Date: Not reported
Restricted Use: NO
Site Mgmt. Req.: NONE SPECIFIED
Funding: Not reported
Latitude: 33.7824
Longitude: -118.214222
APN: NONE SPECIFIED
Past Use: NONE SPECIFIED
Potential COC: NONE SPECIFIED
Confirmed COC: NONE SPECIFIED
Potential Description: NONE SPECIFIED
Alias Name: CAD008344038
Alias Type: EPA Identification Number
Alias Name: 71002202
Alias Type: Envirostor ID Number

Completed Info:

Completed Area Name: Not reported
Completed Sub Area Name: Not reported

Map ID
 Direction
 Distance
 Elevation

MAP FINDINGS

Site

Database(s)

EDR ID Number
 EPA ID Number

LONG BEACH PLATING CO., INC. (Continued)

S106834673

Completed Document Type: Not reported
 Completed Date: Not reported
 Comments: Not reported

Future Area Name: Not reported
 Future Sub Area Name: Not reported
 Future Document Type: Not reported
 Future Due Date: Not reported
 Schedule Area Name: Not reported
 Schedule Sub Area Name: Not reported
 Schedule Document Type: Not reported
 Schedule Due Date: Not reported
 Schedule Revised Date: Not reported

AH222 DION & SONS INC
WNW 1569 016TH
1/2-1 LONG BEACH, CA 90813
0.925 mi.
4885 ft.

HIST CORTESE S100868345
LUST N/A
EMI
ENVIROSTOR

Site 1 of 2 in cluster AH

**Relative:
 Lower**

CORTESE:
 Region: CORTESE
 Facility County Code: 19
 Reg By: LTNKA
 Reg Id: 908130207

**Actual:
 10 ft.**

Region: CORTESE
 Facility County Code: 19
 Reg By: LTNKA
 Reg Id: 908130207A

LUST REG 4:

Region: 4
 Regional Board: 04
 County: Los Angeles
 facid: 908130207
 Status: Case Closed
 Substance: Gasoline
 Substance Quantity: Not reported
 Local Case No: Not reported
 Case Type: Groundwater
 Abatement Method Used at the Site: Remove Free Product
 Global ID: T0603701933
 W Global ID: Not reported
 Staff: UNK
 Local Agency: 19060
 Cross Street: Not reported
 Enforcement Type: Not reported
 Date Leak Discovered: Not reported
 Date Leak First Reported: 2/2/1992
 Date Leak Record Entered: 6/8/1992
 Date Confirmation Began: Not reported
 Date Leak Stopped: Not reported
 Date Case Last Changed on Database: 8/7/1996
 Date the Case was Closed: 7/17/1996
 How Leak Discovered: Not reported
 How Leak Stopped: Not reported

Map ID
Direction
Distance
Elevation

MAP FINDINGS

Site

Database(s)

EDR ID Number
EPA ID Number

DION & SONS INC (Continued)

S100868345

Cause of Leak: UNK
Leak Source: UNK
Operator: DION MICHELL O III
Water System: Not reported
Well Name: Not reported
Approx. Dist To Production Well (ft): 15576.019932398430525047147444
Source of Cleanup Funding: UNK
Preliminary Site Assessment Workplan Submitted: Not reported
Preliminary Site Assessment Began: Not reported
Pollution Characterization Began: 5/29/1992
Remediation Plan Submitted: Not reported
Remedial Action Underway: Not reported
Post Remedial Action Monitoring Began: Not reported
Enforcement Action Date: Not reported
Historical Max MTBE Date: Not reported
Hist Max MTBE Conc in Groundwater: Not reported
Hist Max MTBE Conc in Soil: Not reported
Significant Interim Remedial Action Taken: Yes
GW Qualifier: Not reported
Soil Qualifier: Not reported
Organization: Not reported
Owner Contact: Not reported
Responsible Party: DION & SONS, INCORPORATED
RP Address: 1569 16TH ST, LONG BEACH CA 90813
Program: LUST
Lat/Long: 33.7873107 / -1
Local Agency Staff: Not reported
Beneficial Use: Not reported
Priority: Not reported
Cleanup Fund Id: Not reported
Suspended: Not reported
Assigned Name: Not reported
Summary: Not reported

EMI:

Year: 1987
County Code: 19
Air Basin: SC
Facility ID: 3606
Air District Name: SC
SIC Code: 5171
Air District Name: SOUTH COAST AQMD
Community Health Air Pollution Info System: Not reported
Consolidated Emission Reporting Rule: Not reported
Total Organic Hydrocarbon Gases Tons/Yr: 3
Reactive Organic Gases Tons/Yr: 3
Carbon Monoxide Emissions Tons/Yr: 0
NOX - Oxides of Nitrogen Tons/Yr: 0
SOX - Oxides of Sulphur Tons/Yr: 0
Particulate Matter Tons/Yr: 0
Part. Matter 10 Micrometers & Smlr Tons/Yr: 0

Year: 1990
County Code: 19
Air Basin: SC
Facility ID: 3606
Air District Name: SC

Map ID
Direction
Distance
Elevation

MAP FINDINGS

Site

Database(s)

EDR ID Number
EPA ID Number

DION & SONS INC (Continued)

S100868345

SIC Code: 5171
Air District Name: SOUTH COAST AQMD
Community Health Air Pollution Info System: Not reported
Consolidated Emission Reporting Rule: Not reported
Total Organic Hydrocarbon Gases Tons/Yr: 1
Reactive Organic Gases Tons/Yr: 1
Carbon Monoxide Emissions Tons/Yr: 0
NOX - Oxides of Nitrogen Tons/Yr: 0
SOX - Oxides of Sulphur Tons/Yr: 0
Particulate Matter Tons/Yr: 0
Part. Matter 10 Micrometers & Smlr Tons/Yr: 0

Year: 1995
County Code: 19
Air Basin: SC
Facility ID: 3606
Air District Name: SC
SIC Code: 5171
Air District Name: SOUTH COAST AQMD
Community Health Air Pollution Info System: Not reported
Consolidated Emission Reporting Rule: Not reported
Total Organic Hydrocarbon Gases Tons/Yr: 1
Reactive Organic Gases Tons/Yr: 1
Carbon Monoxide Emissions Tons/Yr: 0
NOX - Oxides of Nitrogen Tons/Yr: 0
SOX - Oxides of Sulphur Tons/Yr: 0
Particulate Matter Tons/Yr: 0
Part. Matter 10 Micrometers & Smlr Tons/Yr: 0

ENVIROSTOR:

Site Type: Historical
Site Type Detailed: * Historical
Acres: Not reported
NPL: NO
Regulatory Agencies: NONE SPECIFIED
Lead Agency: NONE SPECIFIED
Program Manager: Not reported
Supervisor: * MMONROY
Division Branch: Cleanup Cypress
Facility ID: 19290263
Site Code: Not reported
Assembly: 55
Senate: 28
Special Program: * Site Char & Assess Grant (CERCLA 104)
Status: Refer: RWQCB
Status Date: 06/20/1995
Restricted Use: NO
Site Mgmt. Req.: NONE SPECIFIED
Funding: Not reported
Latitude: 33.7875492891624
Longitude: -118.213380726715
APN: NONE SPECIFIED
Past Use: NONE SPECIFIED
Potential COC: 10009, 10067, 10199
Confirmed COC: NONE SPECIFIED
Potential Description: NONE SPECIFIED
Alias Name: 110002646352

Map ID
 Direction
 Distance
 Elevation

MAP FINDINGS

Site

Database(s)

EDR ID Number
 EPA ID Number

DION & SONS INC (Continued)

S100868345

Alias Type: EPA (FRS #)
 Alias Name: 19290263
 Alias Type: Envirostor ID Number

Completed Info:

Completed Area Name: PROJECT WIDE
 Completed Sub Area Name: Not reported
 Completed Document Type: Site Screening
 Completed Date: 04/25/1995
 Comments: LA RWQCB'S UST LEAK LIST INDICATES THE BOARD IS OVERSEEING THE CLEANUP OF THE SITE. STATUS IS ADDITIONAL CHARACTER- IZATION (SC). GROUNDWATER AT THE SITE IS CONTAMINATED. DEPT RECEIVED THE EPA REASSESSMENT REPORT WHICH RECOMMENDED NFA UNDER CERCLA FOR THE SITE. DUE TO RWQCB'S OVERSIGHT, THE DEPT'S INVOLVEMENT IS UNNECESSARY.

Completed Area Name: PROJECT WIDE
 Completed Sub Area Name: Not reported
 Completed Document Type: * Discovery
 Completed Date: 01/12/1983
 Comments: FACILITY IDENTIFIED L.A. CHAM OF COMM BUS DIR 1971 MFG./DISTRIBUTOR/GAS/LUBRICANTS/SOLVENTS

Future Area Name: Not reported
 Future Sub Area Name: Not reported
 Future Document Type: Not reported
 Future Due Date: Not reported
 Schedule Area Name: Not reported
 Schedule Sub Area Name: Not reported
 Schedule Document Type: Not reported
 Schedule Due Date: Not reported
 Schedule Revised Date: Not reported

AH223
 WNW
 1/2-1
 0.971 mi.
 5127 ft.

CALBLASCO INC
1620 WEST 16TH STREET
LONG BEACH, CA 90813
Site 2 of 2 in cluster AH

ENVIROSTOR S101480857
N/A

Relative:
Lower

ENVIROSTOR:

Site Type: Historical
 Site Type Detailed: * Historical
 Acres: Not reported
 NPL: NO
 Regulatory Agencies: NONE SPECIFIED
 Lead Agency: NONE SPECIFIED
 Program Manager: Not reported
 Supervisor: Referred - Not Assigned
 Division Branch: Cleanup Cypress
 Facility ID: 19350398
 Site Code: Not reported
 Assembly: 55
 Senate: 28
 Special Program: * RCRA 3012 - Past Haz Waste Disp Inven Site
 Status: Refer: RCRA
 Status Date: 03/01/1984
 Restricted Use: NO
 Site Mgmt. Req.: NONE SPECIFIED
 Funding: Not reported

Actual:
10 ft.

Map ID
Direction
Distance
Elevation

MAP FINDINGS

Site

Database(s)

EDR ID Number
EPA ID Number

CALBLASCO INC (Continued)

S101480857

Latitude: 33.7872222222222
Longitude: -118.214166666667
APN: NONE SPECIFIED
Past Use: NONE SPECIFIED
Potential COC: 10008, 10060, 10176, 10185, 10195, 10199, 30160
Confirmed COC: NONE SPECIFIED
Potential Description: NONE SPECIFIED
Alias Name: CROSBY & OVERTON PLANT 1
Alias Type: Alternate Name
Alias Name: CAD028409019
Alias Type: EPA Identification Number
Alias Name: CAD980636542
Alias Type: EPA Identification Number
Alias Name: 19350398
Alias Type: Envirostor ID Number

Completed Info:

Completed Area Name: PROJECT WIDE
Completed Sub Area Name: Not reported
Completed Document Type: Preliminary Assessment Report
Completed Date: 03/01/1984
Comments: T/C W/R.POTTS,CROSBY & OVERTON,213-432- 5445 - 1)YR OF OPER: 1952 TO PRESENT. 2)FAC TYPE: CLARIFIER,VACUUM TANK TRUCKS 550BBL, 2 SEPARATOR TANKS 21,000GAL,DRUM LANDSPREADING OF OIL WASTE AT HARBOR DURING 1970. 1952-75 FAC USED AS A TRANS -FER STATION. NO CLALIFIER,NO HAULER REC THE SITE IS FENCED, PAVED,& GUARDED. SOURCE ACT: APPLI FOR OPER PERMIT DHS - INDUST/MARINE HEAVY DUTY CLEANING & SPIL PETROLEUM REFINING WASTE. HZD WASTE TO BKK LDFL. INCIDENT: 7-15-81 SPILAGE ON AZUSA AVE FINAL STRATEGY RESPONSE. RESOURCE RECOV,TRANSFER STATIN SUBMIT TO EPA PRELIM ASSESS DONE RCRA 3012

Completed Area Name: PROJECT WIDE
Completed Sub Area Name: Not reported
Completed Document Type: * Discovery
Completed Date: 02/24/1983
Comments: FACILITY IDENTIFIED L.A. CHAM OF COMM BUS DIR 1969-70 OPER: SANDBLASTING & ENAMELING

Completed Area Name: PROJECT WIDE
Completed Sub Area Name: Not reported
Completed Document Type: Site Screening
Completed Date: 05/01/1995
Comments: DATABASE VALIDATION PROGRAM CONFIRMS NFA FOR DTSC.

Completed Area Name: PROJECT WIDE
Completed Sub Area Name: Not reported
Completed Document Type: * Discovery
Completed Date: 09/26/1983
Comments: FACILITY IDENTIFIED ID FROM ERRIS

Future Area Name: Not reported
Future Sub Area Name: Not reported
Future Document Type: Not reported
Future Due Date: Not reported
Schedule Area Name: Not reported
Schedule Sub Area Name: Not reported
Schedule Document Type: Not reported
Schedule Due Date: Not reported

Map ID
Direction
Distance
Elevation

MAP FINDINGS

Site

Database(s)

EDR ID Number
EPA ID Number

CALBLASCO INC (Continued)

S101480857

Schedule Revised Date: Not reported

A1224
WNW
1/2-1
0.978 mi.
5165 ft.

CROSBY & OVERTON PLANT NUMBER 1
1630 W 17TH ST
LONG BEACH, CA 90813
Site 1 of 2 in cluster AI

Relative:
Lower

Actual:
10 ft.

RCRA-TSDF 1000377893
CERC-NFRAP CAD028409019
CORRACTS
RCRA-LQG
FTTS
HIST FTTS
FINDS
HIST CORTESE
LUST
CA FID UST
HIST UST
MANIFEST
MANIFEST
SWEEPS UST
FINANCIAL ASSURANCE
HWP

RCRA-TSDF:

Date form received by agency: 09/28/2010
Facility name: CROSBY & OVERTON
Facility address: 1610 W. 17TH STREET
LONG BEACH, CA 90813
EPA ID: CAD028409019
Contact: RON P DAERR
Contact address: 90813
LONG BEACH, CA 90813
Contact country: US
Contact telephone: (562) 432-5445
Contact email: RDAERR@CROSBYOVERTON.COM
EPA Region: 09
Land type: Private
Classification: TSDF
Description: Handler is engaged in the treatment, storage or disposal of hazardous waste
Classification: Large Quantity Generator
Description: Handler: generates 1,000 kg or more of hazardous waste during any calendar month; or generates more than 1 kg of acutely hazardous waste during any calendar month; or generates more than 100 kg of any residue or contaminated soil, waste or other debris resulting from the cleanup of a spill, into or on any land or water, of acutely hazardous waste during any calendar month; or generates 1 kg or less of acutely hazardous waste during any calendar month, and accumulates more than 1 kg of acutely hazardous waste at any time; or generates 100 kg or less of any residue or contaminated soil, waste or other debris resulting from the cleanup of a spill, into or on any land or water, of acutely hazardous waste during any calendar month, and accumulates more than 100 kg of that material at any time

Owner/Operator Summary:

Owner/operator name: CROSBY & OVERTON
Owner/operator address: 1610 W. 17TH STREET
LONG BEACH, CA 90813
Owner/operator country: US
Owner/operator telephone: (562) 432-5445
Legal status: Private

Map ID
Direction
Distance
Elevation

MAP FINDINGS

Site

Database(s)

EDR ID Number
EPA ID Number

CROSBY & OVERTON PLANT NUMBER 1 (Continued)

1000377893

Owner/Operator Type: Owner
Owner/Op start date: 08/29/1959
Owner/Op end date: Not reported

Owner/operator name: CROSBY & OVERTON
Owner/operator address: 1630 W 17TH ST
LONG BEACH, CA 90813

Owner/operator country: Not reported
Owner/operator telephone: (213) 432-5445
Legal status: Private

Owner/Operator Type: Owner
Owner/Op start date: Not reported
Owner/Op end date: Not reported

Owner/operator name: CROSBY & OVERTON
Owner/operator address: 1630 W 17TH ST
LONG BEACH, CA 90813

Owner/operator country: Not reported
Owner/operator telephone: (213) 432-5445
Legal status: Private

Owner/Operator Type: Operator
Owner/Op start date: Not reported
Owner/Op end date: Not reported

Owner/operator name: CROSBY & OVERTON
Owner/operator address: Not reported
Not reported

Owner/operator country: Not reported
Owner/operator telephone: Not reported
Legal status: Private

Owner/Operator Type: Operator
Owner/Op start date: 08/29/1959
Owner/Op end date: Not reported

Handler Activities Summary:

U.S. importer of hazardous waste: No
Mixed waste (haz. and radioactive): No
Recycler of hazardous waste: Yes
Transporter of hazardous waste: No
Treater, storer or disposer of HW: Yes
Underground injection activity: No
On-site burner exemption: No
Furnace exemption: No
Used oil fuel burner: No
Used oil processor: No
User oil refiner: No
Used oil fuel marketer to burner: No
Used oil Specification marketer: No
Used oil transfer facility: No
Used oil transporter: No

Historical Generators:

Date form received by agency: 04/01/2007
Facility name: CROSBY & OVERTON
Site name: CROSBY AND OVERTON PLANT # 1
Classification: Large Quantity Generator

Map ID
Direction
Distance
Elevation

MAP FINDINGS

Site

Database(s)

EDR ID Number
EPA ID Number

CROSBY & OVERTON PLANT NUMBER 1 (Continued)

1000377893

Date form received by agency: 02/28/2006
Facility name: CROSBY & OVERTON
Site name: CROSBY AND OVERTON
Classification: Large Quantity Generator

Date form received by agency: 04/23/2003
Facility name: CROSBY & OVERTON
Classification: Large Quantity Generator

Date form received by agency: 05/03/2002
Facility name: CROSBY & OVERTON
Classification: Large Quantity Generator

Date form received by agency: 03/16/2001
Facility name: CROSBY & OVERTON
Site name: CROSBY & OVERTON, INC.
Classification: Large Quantity Generator

Date form received by agency: 04/15/1999
Facility name: CROSBY & OVERTON
Site name: CROSBY & OVERTON, INC.
Classification: Not a generator, verified

Date form received by agency: 09/01/1996
Facility name: CROSBY & OVERTON
Site name: CROSBY & OVERTON PLT NO 1
Classification: Large Quantity Generator

Date form received by agency: 08/16/1996
Facility name: CROSBY & OVERTON
Site name: CROSBY AND OVERTON INC
Classification: Large Quantity Generator

Date form received by agency: 03/31/1994
Facility name: CROSBY & OVERTON
Site name: CROSBY & OVERTON PLANT #1
Classification: Large Quantity Generator

Date form received by agency: 02/28/1992
Facility name: CROSBY & OVERTON
Site name: CROSBY & OVERTON - PLANT #1
Classification: Large Quantity Generator

Date form received by agency: 10/26/1990
Facility name: CROSBY & OVERTON
Site name: CROSBY & OVERTON, INC.
Classification: Large Quantity Generator

Date form received by agency: 07/18/1980
Facility name: CROSBY & OVERTON
Site name: CROSBY & OVERTON PLT NO 1
Classification: Large Quantity Generator

Hazardous Waste Summary:

Waste code: 121
Waste name: 121

Map ID
Direction
Distance
Elevation

MAP FINDINGS

Site

Database(s)

EDR ID Number
EPA ID Number

CROSBY & OVERTON PLANT NUMBER 1 (Continued)

1000377893

Waste code:	122
Waste name:	122
Waste code:	123
Waste name:	123
Waste code:	131
Waste name:	131
Waste code:	132
Waste name:	132
Waste code:	133
Waste name:	133
Waste code:	134
Waste name:	134
Waste code:	135
Waste name:	135
Waste code:	141
Waste name:	141
Waste code:	151
Waste name:	151
Waste code:	161
Waste name:	161
Waste code:	171
Waste name:	171
Waste code:	172
Waste name:	172
Waste code:	181
Waste name:	181
Waste code:	211
Waste name:	211
Waste code:	212
Waste name:	212
Waste code:	213
Waste name:	213
Waste code:	214
Waste name:	214
Waste code:	221
Waste name:	221
Waste code:	222
Waste name:	222

Map ID
Direction
Distance
Elevation

MAP FINDINGS

Site

Database(s)

EDR ID Number
EPA ID Number

CROSBY & OVERTON PLANT NUMBER 1 (Continued)

1000377893

Waste code:	223
Waste name:	223
Waste code:	231
Waste name:	231
Waste code:	232
Waste name:	232
Waste code:	241
Waste name:	241
Waste code:	251
Waste name:	251
Waste code:	252
Waste name:	252
Waste code:	261
Waste name:	261
Waste code:	271
Waste name:	271
Waste code:	272
Waste name:	272
Waste code:	281
Waste name:	281
Waste code:	291
Waste name:	291
Waste code:	311
Waste name:	311
Waste code:	331
Waste name:	331
Waste code:	341
Waste name:	341
Waste code:	342
Waste name:	342
Waste code:	343
Waste name:	343
Waste code:	351
Waste name:	351
Waste code:	352
Waste name:	352
Waste code:	411
Waste name:	411

Map ID
Direction
Distance
Elevation

MAP FINDINGS

Site

Database(s)

EDR ID Number
EPA ID Number

CROSBY & OVERTON PLANT NUMBER 1 (Continued)

1000377893

Waste code:	421
Waste name:	421
Waste code:	431
Waste name:	431
Waste code:	441
Waste name:	441
Waste code:	451
Waste name:	451
Waste code:	461
Waste name:	461
Waste code:	491
Waste name:	491
Waste code:	511
Waste name:	511
Waste code:	512
Waste name:	512
Waste code:	513
Waste name:	513
Waste code:	521
Waste name:	521
Waste code:	541
Waste name:	541
Waste code:	551
Waste name:	551
Waste code:	561
Waste name:	561
Waste code:	571
Waste name:	571
Waste code:	591
Waste name:	591
Waste code:	611
Waste name:	611
Waste code:	612
Waste name:	612
Waste code:	724
Waste name:	724
Waste code:	725
Waste name:	725

Map ID
Direction
Distance
Elevation

MAP FINDINGS

Site

Database(s)

EDR ID Number
EPA ID Number

CROSBY & OVERTON PLANT NUMBER 1 (Continued)

1000377893

Waste code: 741
Waste name: 741

Waste code: 751
Waste name: 751

Waste code: 791
Waste name: 791

Waste code: 792
Waste name: 792

Waste code: D001
Waste name: IGNITABLE HAZARDOUS WASTES ARE THOSE WASTES WHICH HAVE A FLASHPOINT OF LESS THAN 140 DEGREES FAHRENHEIT AS DETERMINED BY A PENSKEY-MARTENS CLOSED CUP FLASH POINT TESTER. ANOTHER METHOD OF DETERMINING THE FLASH POINT OF A WASTE IS TO REVIEW THE MATERIAL SAFETY DATA SHEET, WHICH CAN BE OBTAINED FROM THE MANUFACTURER OR DISTRIBUTOR OF THE MATERIAL. LACQUER THINNER IS AN EXAMPLE OF A COMMONLY USED SOLVENT WHICH WOULD BE CONSIDERED AS IGNITABLE HAZARDOUS WASTE.

Waste code: D002
Waste name: A WASTE WHICH HAS A PH OF LESS THAN 2 OR GREATER THAN 12.5 IS CONSIDERED TO BE A CORROSIVE HAZARDOUS WASTE. SODIUM HYDROXIDE, A CAUSTIC SOLUTION WITH A HIGH PH, IS OFTEN USED BY INDUSTRIES TO CLEAN OR DEGREASE PARTS. HYDROCHLORIC ACID, A SOLUTION WITH A LOW PH, IS USED BY MANY INDUSTRIES TO CLEAN METAL PARTS PRIOR TO PAINTING. WHEN THESE CAUSTIC OR ACID SOLUTIONS BECOME CONTAMINATED AND MUST BE DISPOSED, THE WASTE WOULD BE A CORROSIVE HAZARDOUS WASTE.

Waste code: D003
Waste name: A MATERIAL IS CONSIDERED TO BE A REACTIVE HAZARDOUS WASTE IF IT IS NORMALLY UNSTABLE, REACTS VIOLENTLY WITH WATER, GENERATES TOXIC GASES WHEN EXPOSED TO WATER OR CORROSIVE MATERIALS, OR IF IT IS CAPABLE OF DETONATION OR EXPLOSION WHEN EXPOSED TO HEAT OR A FLAME. ONE EXAMPLE OF SUCH WASTE WOULD BY WASTE GUNPOWDER.

Waste code: D004
Waste name: ARSENIC

Waste code: D005
Waste name: BARIUM

Waste code: D006
Waste name: CADMIUM

Waste code: D007
Waste name: CHROMIUM

Waste code: D008
Waste name: LEAD

Waste code: D009
Waste name: MERCURY

Waste code: D010
Waste name: SELENIUM

Map ID
Direction
Distance
Elevation

MAP FINDINGS

Site

Database(s)

EDR ID Number
EPA ID Number

CROSBY & OVERTON PLANT NUMBER 1 (Continued)

1000377893

Waste code:	D011
Waste name:	SILVER
Waste code:	D012
Waste name:	ENDRIN
Waste code:	D013
Waste name:	LINDANE
Waste code:	D014
Waste name:	METHOXYCHLOR
Waste code:	D015
Waste name:	TOXAPHENE
Waste code:	D018
Waste name:	BENZENE
Waste code:	D019
Waste name:	CARBON TETRACHLORIDE
Waste code:	D020
Waste name:	CHLORDANE
Waste code:	D021
Waste name:	CHLORO BENZENE
Waste code:	D022
Waste name:	CHLOROFORM
Waste code:	D023
Waste name:	O-CRESOL
Waste code:	D024
Waste name:	M-CRESOL
Waste code:	D025
Waste name:	P-CRESOL
Waste code:	D026
Waste name:	CRESOL
Waste code:	D027
Waste name:	1,4-DICHLORO BENZENE
Waste code:	D028
Waste name:	1,2-DICHLOROETHANE
Waste code:	D029
Waste name:	1,1-DICHLOROETHYLENE
Waste code:	D030
Waste name:	2,4-DINITROTOLUENE
Waste code:	D031
Waste name:	HEPTACHLOR (AND ITS EPOXIDE).

Map ID
Direction
Distance
Elevation

MAP FINDINGS

Site

Database(s)

EDR ID Number
EPA ID Number

CROSBY & OVERTON PLANT NUMBER 1 (Continued)

1000377893

Waste code:	D032
Waste name:	HEXACHLOROBENZENE
Waste code:	D033
Waste name:	HEXACHLOROBUTADIENE
Waste code:	D034
Waste name:	HEXACHLOROETHANE
Waste code:	D035
Waste name:	METHYL ETHYL KETONE
Waste code:	D036
Waste name:	NITROBENZENE
Waste code:	D038
Waste name:	PYRIDINE
Waste code:	D039
Waste name:	TETRACHLOROETHYLENE
Waste code:	D040
Waste name:	TRICHLOROETHYLENE
Waste code:	D041
Waste name:	2,4,5-TRICHLOROPHENOL
Waste code:	D042
Waste name:	2,4,6-TRICHLOROPHENOL
Waste code:	D043
Waste name:	VINYL CHLORIDE
Waste code:	F001
Waste name:	THE FOLLOWING SPENT HALOGENATED SOLVENTS USED IN DEGREASING: TETRACHLOROETHYLENE, TRICHLOROETHYLENE, METHYLENE CHLORIDE, 1,1,1-TRICHLOROETHANE, CARBON TETRACHLORIDE, AND CHLORINATED FLUOROCARBONS; ALL SPENT SOLVENT MIXTURES/BLENDS USED IN DEGREASING CONTAINING, BEFORE USE, A TOTAL OF TEN PERCENT OR MORE (BY VOLUME) OF ONE OR MORE OF THE ABOVE HALOGENATED SOLVENTS OR THOSE SOLVENTS LISTED IN F002, F004, AND F005, AND STILL BOTTOMS FROM THE RECOVERY OF THESE SPENT SOLVENTS AND SPENT SOLVENT MIXTURES.
Waste code:	F002
Waste name:	THE FOLLOWING SPENT HALOGENATED SOLVENTS: TETRACHLOROETHYLENE, METHYLENE CHLORIDE, TRICHLOROETHYLENE, 1,1,1-TRICHLOROETHANE, CHLOROBENZENE, 1,1,2-TRICHLORO-1,2,2-TRIFLUOROETHANE, ORTHO-DICHLOROBENZENE, TRICHLOROFLUOROMETHANE, AND 1,1,2-TRICHLOROETHANE; ALL SPENT SOLVENT MIXTURES/BLENDS CONTAINING, BEFORE USE, A TOTAL OF TEN PERCENT OR MORE (BY VOLUME) OF ONE OR MORE OF THE ABOVE HALOGENATED SOLVENTS OR THOSE LISTED IN F001, F004, OR F005, AND STILL BOTTOMS FROM THE RECOVERY OF THESE SPENT SOLVENTS AND SPENT SOLVENT MIXTURES.
Waste code:	F003
Waste name:	THE FOLLOWING SPENT NON-HALOGENATED SOLVENTS: XYLENE, ACETONE, ETHYL ACETATE, ETHYL BENZENE, ETHYL ETHER, METHYL ISOBUTYL KETONE, N-BUTYL

Map ID
Direction
Distance
Elevation

MAP FINDINGS

Site

Database(s)

EDR ID Number
EPA ID Number

CROSBY & OVERTON PLANT NUMBER 1 (Continued)

1000377893

ALCOHOL, CYCLOHEXANONE, AND METHANOL; ALL SPENT SOLVENT MIXTURES/BLENDS CONTAINING, BEFORE USE, ONLY THE ABOVE SPENT NON-HALOGENATED SOLVENTS; AND ALL SPENT SOLVENT MIXTURES/BLENDS CONTAINING, BEFORE USE, ONE OR MORE OF THE ABOVE NON-HALOGENATED SOLVENTS, AND, A TOTAL OF TEN PERCENT OR MORE (BY VOLUME) OF ONE OR MORE OF THOSE SOLVENTS LISTED IN F001, F002, F004, AND F005, AND STILL BOTTOMS FROM THE RECOVERY OF THESE SPENT SOLVENTS AND SPENT SOLVENT MIXTURES.

Waste code: F004

Waste name: THE FOLLOWING SPENT NON-HALOGENATED SOLVENTS: CRESOLS AND CRESYLIC ACID, AND NITROBENZENE; ALL SPENT SOLVENT MIXTURES/BLENDS CONTAINING, BEFORE USE, A TOTAL OF TEN PERCENT OR MORE (BY VOLUME) OF ONE OR MORE OF THE ABOVE NON-HALOGENATED SOLVENTS OR THOSE SOLVENTS LISTED IN F001, F002, AND F005; AND STILL BOTTOMS FROM THE RECOVERY OF THESE SPENT SOLVENTS AND SPENT SOLVENT MIXTURES.

Waste code: F005

Waste name: THE FOLLOWING SPENT NON-HALOGENATED SOLVENTS: TOLUENE, METHYL ETHYL KETONE, CARBON DISULFIDE, ISOBUTANOL, PYRIDINE, BENZENE, 2-ETHOXYETHANOL, AND 2-NITROPROPANE; ALL SPENT SOLVENT MIXTURES/BLENDS CONTAINING, BEFORE USE, A TOTAL OF TEN PERCENT OR MORE (BY VOLUME) OF ONE OR MORE OF THE ABOVE NON-HALOGENATED SOLVENTS OR THOSE SOLVENTS LISTED IN F001, F002, OR F004; AND STILL BOTTOMS FROM THE RECOVERY OF THESE SPENT SOLVENTS AND SPENT SOLVENT MIXTURES.

Waste code: F006

Waste name: WASTEWATER TREATMENT SLUDGES FROM ELECTROPLATING OPERATIONS EXCEPT FROM THE FOLLOWING PROCESSES: (1) SULFURIC ACID ANODIZING OF ALUMINUM; (2) TIN PLATING ON CARBON STEEL; (3) ZINC PLATING (SEGREGATED BASIS) ON CARBON STEEL; (4) ALUMINUM OR ZINC-ALUMINUM PLATING ON CARBON STEEL; (5) CLEANING/STRIPPING ASSOCIATED WITH TIN, ZINC AND ALUMINUM PLATING ON CARBON STEEL; AND (6) CHEMICAL ETCHING AND MILLING OF ALUMINUM.

Waste code: F007

Waste name: SPENT CYANIDE PLATING BATH SOLUTIONS FROM ELECTROPLATING OPERATIONS

Waste code: F008

Waste name: PLATING BATH RESIDUES FROM THE BOTTOM OF PLATING BATHS FROM ELECTROPLATING OPERATIONS WHERE CYANIDES ARE USED IN THE PROCESS.

Waste code: F009

Waste name: SPENT STRIPPING AND CLEANING BATH SOLUTIONS FROM ELECTROPLATING OPERATIONS WHERE CYANIDES ARE USED IN THE PROCESS.

Waste code: F012

Waste name: QUENCHING WASTE WATER TREATMENT SLUDGES FROM METAL HEAT TREATING OPERATIONS WHERE CYANIDES ARE USED IN THE PROCESS.

Waste code: F027

Waste name: DISCARDED UNUSED FORMULATIONS CONTAINING TRI-, TETRA-, OR PENTACHLOROPHENOL OR DISCARDED UNUSED FORMULATIONS CONTAINING COMPOUNDS DERIVED FROM THESE CHLOROPHENOLS. (THIS LISTING DOES NOT INCLUDE FORMULATIONS CONTAINING HEXACHLOROPHENE SYNTHESIZED FROM PREPURIFIED 2,4,5-TRICHLOROPHENOL AS THE SOLE COMPONENT).

Map ID
Direction
Distance
Elevation

MAP FINDINGS

Site

Database(s)

EDR ID Number
EPA ID Number

CROSBY & OVERTON PLANT NUMBER 1 (Continued)

1000377893

Waste code: F037
Waste name: PETROLEUM REFINERY PRIMARY OIL/WATER/SOLIDS SEPARATION SLUDGE-ANY SLUDGE GENERATED FROM THE GRAVITATIONAL SEPARATION OF OIL/WATER/SOLIDS DURING THE STORAGE OR TREATMENT OF PROCESS WASTEWATERS AND OILY COOLING WASTEWATERS FROM PETROLEUM REFINERIES. SUCH SLUDGES INCLUDE, BUT ARE NOT LIMITED TO, THOSE GENERATED IN: OIL/WATER/SOLIDS SEPARATORS; TANKS AND IMPOUNDMENTS; DITCHES AND OTHER CONVEYANCES; SUMPS; AND STORMWATER UNITS RECEIVING DRY WEATHER FLOW. SLUDGE GENERATED IN STORMWATER UNITS THAT DO NOT RECEIVE DRY WEATHER FLOW, SLUDGES GENERATED FROM NON-CONTACT ONCE-THROUGH COOLING WATERS SEGREGATED FOR TREATMENT FROM OTHER PROCESS OR OILY COOLING WATERS, SLUDGES GENERATED IN AGGRESSIVE BIOLOGICAL TREATMENT UNITS AS DEFINED IN SECTION 261.31(B)(2) (INCLUDING SLUDGES GENERATED IN ONE OR MORE ADDITIONAL UNITS AFTER WASTEWATERS HAVE BEEN TREATED IN AGGRESSIVE BIOLOGICAL TREATMENT UNITS) AND K051 WASTES ARE NOT INCLUDED IN THIS LISTING.

Waste code: F038
Waste name: PETROLEUM REFINERY SECONDARY (EMULSIFIED) OIL/WATER/SOLIDS SEPARATION SLUDGE-ANY SLUDGE AND/OR FLOAT GENERATED FROM THE PHYSICAL AND/OR CHEMICAL SEPARATION OF OIL/WATER/SOLIDS IN PROCESS WASTEWATERS AND OILY COOLING WASTEWATERS FROM PETROLEUM REFINERIES. SUCH WASTES INCLUDE, BUT ARE NOT LIMITED TO, ALL SLUDGES AND FLOATS GENERATED IN: INDUCED AIR FLOTATION (IAF) UNITS, TANKS AND IMPOUNDMENTS, AND ALL SLUDGES GENERATED IN DAF UNITS. SLUDGES GENERATED IN STORMWATER UNITS THAT DO NOT RECEIVE DRY WEATHER FLOW, SLUDGES GENERATED FROM NON-CONTACT ONCE-THROUGH COOLING WATERS SEGREGATED FOR TREATMENT FROM OTHER PROCESS OR OILY COOLING WATERS, SLUDGES AND FLOATS GENERATED IN AGGRESSIVE BIOLOGICAL TREATMENT UNITS AS DEFINED IN SECTION 261.31(B)(2) (INCLUDING SLUDGES AND FLOATS GENERATED IN ONE OR MORE ADDITIONAL UNITS AFTER WASTEWATERS HAVE BEEN TREATED IN AGGRESSIVE BIOLOGICAL TREATMENT UNITS) AND F037, K048, AND K051 WASTES ARE NOT INCLUDED IN THIS LISTING.

Waste code: K048
Waste name: DISSOLVED AIR FLOTATION (DAF) FLOAT FROM THE PETROLEUM REFINING INDUSTRY

Waste code: K049
Waste name: SLOP OIL EMULSION SOLIDS FROM THE PETROLEUM REFINING INDUSTRY

Waste code: K050
Waste name: HEAT EXCHANGER BUNDLE CLEANING SLUDGE FROM THE PETROLEUM REFINING INDUSTRY

Waste code: K051
Waste name: API SEPARATOR SLUDGE FROM THE PETROLEUM REFINING INDUSTRY

Waste code: P001
Waste name: 2H-1-BENZOPYRAN-2-ONE, 4-HYDROXY-3-(3-OXO-1-PHENYLBUTYL)-, & SALTS, WHEN PRESENT AT CONCENTRATIONS GREATER THAN 0.3%

Waste code: P002
Waste name: ACETAMIDE, N-(AMINOTHIOXOMETHYL)-

Waste code: P004
Waste name: ALDRIN

Map ID
Direction
Distance
Elevation

MAP FINDINGS

Site

Database(s)

EDR ID Number
EPA ID Number

CROSBY & OVERTON PLANT NUMBER 1 (Continued)

1000377893

Waste code:	P010
Waste name:	ARSENIC ACID H3ASO4
Waste code:	P011
Waste name:	ARSENIC OXIDE AS2O3
Waste code:	P012
Waste name:	ARSENIC OXIDE AS2O3
Waste code:	P014
Waste name:	BENZENETHIOL
Waste code:	P020
Waste name:	DINOSEB
Waste code:	P021
Waste name:	CALCIUM CYANIDE
Waste code:	P024
Waste name:	BENZENAMINE, 4-CHLORO-
Waste code:	P028
Waste name:	BENZENE, (CHLOROMETHYL)-
Waste code:	P029
Waste name:	COPPER CYANIDE
Waste code:	P030
Waste name:	CYANIDES (SOLUBLE CYANIDE SALTS), NOT OTHERWISE SPECIFIED
Waste code:	P034
Waste name:	2-CYCLOHEXYL-4,6-DINITROPHENOL
Waste code:	P037
Waste name:	DIELDRIN
Waste code:	P040
Waste name:	O,O-DIETHY: O-PYRAZINYL PHOSPHOROTHIOATE
Waste code:	P041
Waste name:	DIETHYL-P-NITROPHENYL PHOSPHATE
Waste code:	P044
Waste name:	DIMETHOATE
Waste code:	P045
Waste name:	2-BUTANONE, 3,3-DIMETHYL-1-(METHYLTHIO)-, O-[METHYLAMINO)CARBONYL] OXIME
Waste code:	P046
Waste name:	BENZENEETHANAMINE, ALPHA,ALPHA-DIMETHYL-
Waste code:	P050
Waste name:	ENDOSULFAN
Waste code:	P051
Waste name:	2,7:3,6-DIMETHANONAPHTH [2,3-B]OXIRENE, 3,4,5,6,9,9-HEXACHLORO-

Map ID
Direction
Distance
Elevation

MAP FINDINGS

Site

Database(s)

EDR ID Number
EPA ID Number

CROSBY & OVERTON PLANT NUMBER 1 (Continued)

1000377893

1A,2,2A,3,6,6A,7,7A-OCTAHYDRO-,
(1AALPHA,2BETA,2ABETA,3ALPHA,6ALPHA,6ABETA,7BETA, 7AALPHA)-, &
METABOLITES

Waste code: P054

Waste name: AZIRIDINE

Waste code: P059

Waste name: HEPTACHLOR

Waste code: P060

Waste name: 1,4,5,8-DIMETHANONAPHTHALENE, 1,2,3,4,10,10-HEXA-
CHLORO-1,4,4A,5,8,8A-HEXAHYDRO-,
(1ALPHA,4ALPHA,4ABETA,5BETA,8BETA,8ABETA)-

Waste code: P070

Waste name: ALDICARB

Waste code: P071

Waste name: METHYL PARATHION

Waste code: P108

Waste name: STRYCHNIDIN-10-ONE, & SALTS

Waste code: P110

Waste name: PLUMBANE, TETRAETHYL-

Waste code: P121

Waste name: ZINC CYANIDE

Waste code: P123

Waste name: TOXAPHENE

Waste code: U001

Waste name: ACETALDEHYDE (I)

Waste code: U002

Waste name: ACETONE (I)

Waste code: U031

Waste name: 1-BUTANOL (I)

Waste code: U032

Waste name: CALCIUM CHROMATE

Waste code: U044

Waste name: CHLOROFORM

Waste code: U056

Waste name: BENZENE, HEXAHYDRO- (I)

Waste code: U057

Waste name: CYCLOHEXANONE (I)

Waste code: U070

Waste name: BENZENE, 1,2-DICHLORO-

Map ID
Direction
Distance
Elevation

MAP FINDINGS

Site

Database(s)

EDR ID Number
EPA ID Number

CROSBY & OVERTON PLANT NUMBER 1 (Continued)

1000377893

Waste code:	U071
Waste name:	BENZENE, 1,3-DICHLORO-
Waste code:	U072
Waste name:	BENZENE, 1,4-DICHLORO-
Waste code:	U078
Waste name:	1,1-DICHLOROETHYLENE
Waste code:	U079
Waste name:	1,2-DICHLOROETHYLENE
Waste code:	U080
Waste name:	METHANE, DICHLORO-
Waste code:	U081
Waste name:	2,4-DICHLOROPHENOL
Waste code:	U082
Waste name:	2,6-DICHLOROPHENOL
Waste code:	U092
Waste name:	DIMETHYLAMINE (I)
Waste code:	U101
Waste name:	2,4-DIMETHYLPHENOL
Waste code:	U108
Waste name:	1,4-DIETHYLENEOXIDE
Waste code:	U112
Waste name:	ACETIC ACID ETHYL ESTER (I)
Waste code:	U121
Waste name:	METHANE, TRICHLOROFLUORO-
Waste code:	U122
Waste name:	FORMALDEHYDE
Waste code:	U123
Waste name:	FORMIC ACID (C,T)
Waste code:	U125
Waste name:	2-FURANCARBOXALDEHYDE (I)
Waste code:	U129
Waste name:	CYCLOHEXANE, 1,2,3,4,5,6-HEXACHLORO-, (1ALPHA,2ALPHA,3BETA,4ALPHA,5ALPHA,6BETA)-
Waste code:	U131
Waste name:	ETHANE, HEXACHLORO-
Waste code:	U140
Waste name:	ISOBUTYL ALCOHOL (I,T)
Waste code:	U151
Waste name:	MERCURY

Map ID
Direction
Distance
Elevation

MAP FINDINGS

Site

Database(s)

EDR ID Number
EPA ID Number

CROSBY & OVERTON PLANT NUMBER 1 (Continued)

1000377893

Waste code:	U154
Waste name:	METHANOL (I)
Waste code:	U159
Waste name:	2-BUTANONE (I,T)
Waste code:	U161
Waste name:	METHYL ISOBUTYL KETONE (I)
Waste code:	U165
Waste name:	NAPHTHALENE
Waste code:	U166
Waste name:	1,4-NAPHTHALENEDIONE
Waste code:	U182
Waste name:	PARALDEHYDE
Waste code:	U188
Waste name:	PHENOL
Waste code:	U196
Waste name:	PYRIDINE
Waste code:	U210
Waste name:	ETHENE, TETRACHLORO-
Waste code:	U211
Waste name:	CARBON TETRACHLORIDE
Waste code:	U220
Waste name:	BENZENE, METHYL-
Waste code:	U221
Waste name:	BENZENEDIAMINE, AR-METHYL-
Waste code:	U223
Waste name:	BENZENE, 1,3-DIISOCYANATOMETHYL- (R,T)
Waste code:	U225
Waste name:	BROMOFORM
Waste code:	U226
Waste name:	ETHANE, 1,1,1-TRICHLORO-
Waste code:	U227
Waste name:	ETHANE, 1,1,2-TRICHLORO-
Waste code:	U228
Waste name:	ETHENE, TRICHLORO-
Waste code:	U239
Waste name:	BENZENE, DIMETHYL- (I,T)
Waste code:	U247
Waste name:	BENZENE, 1,1'-(2,2,2-TRICHLOROETHYLIDENE)BIS[4- METHOXY-

Map ID
Direction
Distance
Elevation

MAP FINDINGS

Site

Database(s)

EDR ID Number
EPA ID Number

CROSBY & OVERTON PLANT NUMBER 1 (Continued)

1000377893

Waste code: U359
Waste name: ETHANOL, 2-ETHOXY-

Biennial Reports:

Last Biennial Reporting Year: 2011

Annual Waste Handled:

Waste code: D001
Waste name: IGNITABLE HAZARDOUS WASTES ARE THOSE WASTES WHICH HAVE A FLASHPOINT OF LESS THAN 140 DEGREES FAHRENHEIT AS DETERMINED BY A PENSKEY-MARTENS CLOSED CUP FLASH POINT TESTER. ANOTHER METHOD OF DETERMINING THE FLASH POINT OF A WASTE IS TO REVIEW THE MATERIAL SAFETY DATA SHEET, WHICH CAN BE OBTAINED FROM THE MANUFACTURER OR DISTRIBUTOR OF THE MATERIAL. LACQUER THINNER IS AN EXAMPLE OF A COMMONLY USED SOLVENT WHICH WOULD BE CONSIDERED AS IGNITABLE HAZARDOUS WASTE.

Amount (Lbs): 1769158.2

Waste code: D002
Waste name: A WASTE WHICH HAS A PH OF LESS THAN 2 OR GREATER THAN 12.5 IS CONSIDERED TO BE A CORROSIVE HAZARDOUS WASTE. SODIUM HYDROXIDE, A CAUSTIC SOLUTION WITH A HIGH PH, IS OFTEN USED BY INDUSTRIES TO CLEAN OR DEGREASE PARTS. HYDROCHLORIC ACID, A SOLUTION WITH A LOW PH, IS USED BY MANY INDUSTRIES TO CLEAN METAL PARTS PRIOR TO PAINTING. WHEN THESE CAUSTIC OR ACID SOLUTIONS BECOME CONTAMINATED AND MUST BE DISPOSED, THE WASTE WOULD BE A CORROSIVE HAZARDOUS WASTE.

Amount (Lbs): 901663.9

Waste code: D003
Waste name: A MATERIAL IS CONSIDERED TO BE A REACTIVE HAZARDOUS WASTE IF IT IS NORMALLY UNSTABLE, REACTS VIOLENTLY WITH WATER, GENERATES TOXIC GASES WHEN EXPOSED TO WATER OR CORROSIVE MATERIALS, OR IF IT IS CAPABLE OF DETONATION OR EXPLOSION WHEN EXPOSED TO HEAT OR A FLAME. ONE EXAMPLE OF SUCH WASTE WOULD BY WASTE GUNPOWDER.

Amount (Lbs): 853

Waste code: D004
Waste name: ARSENIC
Amount (Lbs): 1569052.8

Waste code: D005
Waste name: BARIUM
Amount (Lbs): 1678034.6

Waste code: D006
Waste name: CADMIUM
Amount (Lbs): 1652256.6

Waste code: D007
Waste name: CHROMIUM
Amount (Lbs): 1720529.5

Waste code: D008
Waste name: LEAD
Amount (Lbs): 1900439.9

Waste code: D009
Waste name: MERCURY

Map ID
Direction
Distance
Elevation

MAP FINDINGS

Site

Database(s)

EDR ID Number
EPA ID Number

CROSBY & OVERTON PLANT NUMBER 1 (Continued)

1000377893

Amount (Lbs):	356927.3
Waste code:	D010
Waste name:	SELENIUM
Amount (Lbs):	1592698.9
Waste code:	D011
Waste name:	SILVER
Amount (Lbs):	1587781.5
Waste code:	D013
Waste name:	LINDANE
Amount (Lbs):	5381
Waste code:	D014
Waste name:	METHOXYCHLOR
Amount (Lbs):	5381
Waste code:	D016
Waste name:	2,4-D
Amount (Lbs):	50485.7
Waste code:	D018
Waste name:	BENZENE
Amount (Lbs):	1645196.6
Waste code:	D019
Waste name:	CARBON TETRACHLORIDE
Amount (Lbs):	161053.8
Waste code:	D020
Waste name:	CHLORDANE
Amount (Lbs):	133460.7
Waste code:	D021
Waste name:	CHLOROBENZENE
Amount (Lbs):	118254.4
Waste code:	D022
Waste name:	CHLOROFORM
Amount (Lbs):	1160196.7
Waste code:	D027
Waste name:	1,4-DICHLOROBENZENE
Amount (Lbs):	4831
Waste code:	D028
Waste name:	1,2-DICHLOROETHANE
Amount (Lbs):	92550.5
Waste code:	D035
Waste name:	METHYL ETHYL KETONE
Amount (Lbs):	1526257.5
Waste code:	D037
Waste name:	PENTRACHLOROPHENOL
Amount (Lbs):	550

Map ID
Direction
Distance
Elevation

MAP FINDINGS

Site

Database(s)

EDR ID Number
EPA ID Number

CROSBY & OVERTON PLANT NUMBER 1 (Continued)

1000377893

Waste code: D038
Waste name: PYRIDINE
Amount (Lbs): 116708

Waste code: D039
Waste name: TETRACHLOROETHYLENE
Amount (Lbs): 332629.1

Waste code: D040
Waste name: TRICHLOROETHYLENE
Amount (Lbs): 1081858.2

Waste code: D041
Waste name: 2,4,5-TRICHLOROPHENOL
Amount (Lbs): 4831

Waste code: D043
Waste name: VINYL CHLORIDE
Amount (Lbs): 179168.9

Waste code: F001
Waste name: THE FOLLOWING SPENT HALOGENATED SOLVENTS USED IN DEGREASING: TETRACHLOROETHYLENE, TRICHLOROETHYLENE, METHYLENE CHLORIDE, 1,1,1-TRICHLOROETHANE, CARBON TETRACHLORIDE, AND CHLORINATED FLUOROCARBONS; ALL SPENT SOLVENT MIXTURES/BLENDS USED IN DEGREASING CONTAINING, BEFORE USE, A TOTAL OF TEN PERCENT OR MORE (BY VOLUME) OF ONE OR MORE OF THE ABOVE HALOGENATED SOLVENTS OR THOSE SOLVENTS LISTED IN F002, F004, AND F005, AND STILL BOTTOMS FROM THE RECOVERY OF THESE SPENT SOLVENTS AND SPENT SOLVENT MIXTURES.
Amount (Lbs): 72765.8

Waste code: F002
Waste name: THE FOLLOWING SPENT HALOGENATED SOLVENTS: TETRACHLOROETHYLENE, METHYLENE CHLORIDE, TRICHLOROETHYLENE, 1,1,1-TRICHLOROETHANE, CHLORO BENZENE, 1,1,2-TRICHLORO-1,2,2-TRIFLUOROETHANE, ORTHO-DICHLORO BENZENE, TRICHLOROFLUOROMETHANE, AND 1,1,2-TRICHLOROETHANE; ALL SPENT SOLVENT MIXTURES/BLENDS CONTAINING, BEFORE USE, A TOTAL OF TEN PERCENT OR MORE (BY VOLUME) OF ONE OR MORE OF THE ABOVE HALOGENATED SOLVENTS OR THOSE LISTED IN F001, F004, OR F005, AND STILL BOTTOMS FROM THE RECOVERY OF THESE SPENT SOLVENTS AND SPENT SOLVENT MIXTURES.
Amount (Lbs): 1286877.4

Waste code: F003
Waste name: THE FOLLOWING SPENT NON-HALOGENATED SOLVENTS: XYLENE, ACETONE, ETHYL ACETATE, ETHYL BENZENE, ETHYL ETHER, METHYL ISOBUTYL KETONE, N-BUTYL ALCOHOL, CYCLOHEXANONE, AND METHANOL; ALL SPENT SOLVENT MIXTURES/BLENDS CONTAINING, BEFORE USE, ONLY THE ABOVE SPENT NON-HALOGENATED SOLVENTS; AND ALL SPENT SOLVENT MIXTURES/BLENDS CONTAINING, BEFORE USE, ONE OR MORE OF THE ABOVE NON-HALOGENATED SOLVENTS, AND, A TOTAL OF TEN PERCENT OR MORE (BY VOLUME) OF ONE OR MORE OF THOSE SOLVENTS LISTED IN F001, F002, F004, AND F005, AND STILL BOTTOMS FROM THE RECOVERY OF THESE SPENT SOLVENTS AND SPENT SOLVENT MIXTURES.
Amount (Lbs): 1585244.3

Waste code: F005

Map ID
Direction
Distance
Elevation

MAP FINDINGS

Site

Database(s)

EDR ID Number
EPA ID Number

CROSBY & OVERTON PLANT NUMBER 1 (Continued)

1000377893

Waste name:	THE FOLLOWING SPENT NON-HALOGENATED SOLVENTS: TOLUENE, METHYL ETHYL KETONE, CARBON DISULFIDE, ISOBUTANOL, PYRIDINE, BENZENE, 2-ETHOXYETHANOL, AND 2-NITROPROPANE; ALL SPENT SOLVENT MIXTURES/BLENDS CONTAINING, BEFORE USE, A TOTAL OF TEN PERCENT OR MORE (BY VOLUME) OF ONE OR MORE OF THE ABOVE NON-HALOGENATED SOLVENTS OR THOSE SOLVENTS LISTED IN F001, F002, OR F004; AND STILL BOTTOMS FROM THE RECOVERY OF THESE SPENT SOLVENTS AND SPENT SOLVENT MIXTURES.
Amount (Lbs):	1566071.4
Waste code:	F006
Waste name:	WASTEWATER TREATMENT SLUDGES FROM ELECTROPLATING OPERATIONS EXCEPT FROM THE FOLLOWING PROCESSES: (1) SULFURIC ACID ANODIZING OF ALUMINUM; (2) TIN PLATING ON CARBON STEEL; (3) ZINC PLATING (SEGREGATED BASIS) ON CARBON STEEL; (4) ALUMINUM OR ZINC-ALUMINUM PLATING ON CARBON STEEL; (5) CLEANING/STRIPPING ASSOCIATED WITH TIN, ZINC AND ALUMINUM PLATING ON CARBON STEEL; AND (6) CHEMICAL ETCHING AND MILLING OF ALUMINUM.
Amount (Lbs):	1049
Waste code:	F008
Waste name:	PLATING BATH RESIDUES FROM THE BOTTOM OF PLATING BATHS FROM ELECTROPLATING OPERATIONS WHERE CYANIDES ARE USED IN THE PROCESS.
Amount (Lbs):	1256
Waste code:	U002
Waste name:	ACETONE (I)
Amount (Lbs):	936989.4
Waste code:	U010
Waste name:	AZIRINO[2',3':3,4]PYRROLO[1,2-A]INDOLE-4,7-DIONE, 6-AMINO-8-[[[(AMINOCARBONYL)OXY]METHYL]-1,1A,2,8,8A,8B-HEXAHYDRO-8A-METHOXY-5-METHYL-, [1AS-(1AALPHA, 8BETA,8AALPHA,8BALPHA)]-
Amount (Lbs):	220
Waste code:	U031
Waste name:	1-BUTANOL (I)
Amount (Lbs):	935688
Waste code:	U079
Waste name:	1,2-DICHLOROETHYLENE
Amount (Lbs):	110
Waste code:	U080
Waste name:	METHANE, DICHLORO-
Amount (Lbs):	165
Waste code:	U112
Waste name:	ACETIC ACID ETHYL ESTER (I)
Amount (Lbs):	15418.2
Waste code:	U122
Waste name:	FORMALDEHYDE
Amount (Lbs):	107854.3
Waste code:	U154
Waste name:	METHANOL (I)

Map ID
Direction
Distance
Elevation

MAP FINDINGS

Site

Database(s)

EDR ID Number
EPA ID Number

CROSBY & OVERTON PLANT NUMBER 1 (Continued)

1000377893

Amount (Lbs): 53688.4

Waste code: U159
Waste name: 2-BUTANONE (I,T)
Amount (Lbs): 46636.7

Waste code: U210
Waste name: ETHENE, TETRACHLORO-
Amount (Lbs): 110

Waste code: U220
Waste name: BENZENE, METHYL-
Amount (Lbs): 1010749.6

Waste code: U239
Waste name: BENZENE, DIMETHYL- (I,T)
Amount (Lbs): 935688

Corrective Action Summary:

Event date: 06/01/1984
Event: CA029WQ

Event date: 06/01/1984
Event: CA049PA

Event date: 06/01/1984
Event: CA Prioritization, Facility or area was assigned a low corrective action priority.

Event date: 07/28/1988
Event: RFA Completed, Assessment was an RFA.

Event date: 08/01/1988
Event: CA049SI

Event date: 01/15/1993
Event: CA Prioritization, Facility or area was assigned a low corrective action priority.

Event date: 02/24/1993
Event: Stabilization Measures Evaluation, This facility is not amenable to stabilization activity at the present time for reasons other than 1- it appears to be technically infeasible or inappropriate (NF) or 2- there is a lack of technical information (IN). Reasons for this conclusion may be the status of closure at the facility, the degree of risk, timing considerations, the status of corrective action work at the facility, or other administrative considerations.

Facility Has Received Notices of Violations:

Regulation violated: Not reported
Area of violation: TSD - Container Use and Management
Date violation determined: 04/23/2009
Date achieved compliance: 10/26/2009
Violation lead agency: State
Enforcement action: WRITTEN INFORMAL

Map ID
Direction
Distance
Elevation

MAP FINDINGS

Site

Database(s)

EDR ID Number
EPA ID Number

CROSBY & OVERTON PLANT NUMBER 1 (Continued)

1000377893

Enforcement action date: 05/05/2009
Enf. disposition status: Not reported
Enf. disp. status date: Not reported
Enforcement lead agency: State
Proposed penalty amount: 0
Final penalty amount: 0
Paid penalty amount: 0

Regulation violated: Not reported
Area of violation: TSD - General Facility Standards
Date violation determined: 04/23/2009
Date achieved compliance: 07/20/2009
Violation lead agency: State
Enforcement action: SINGLE SITE CA/FO
Enforcement action date: 09/27/2010
Enf. disposition status: Not reported
Enf. disp. status date: Not reported
Enforcement lead agency: State
Proposed penalty amount: 0
Final penalty amount: 40000
Paid penalty amount: 0

Regulation violated: Not reported
Area of violation: TSD - Preparedness and Prevention
Date violation determined: 04/23/2009
Date achieved compliance: 07/20/2009
Violation lead agency: State
Enforcement action: SINGLE SITE CA/FO
Enforcement action date: 09/27/2010
Enf. disposition status: Not reported
Enf. disp. status date: Not reported
Enforcement lead agency: State
Proposed penalty amount: 0
Final penalty amount: 40000
Paid penalty amount: 0

Regulation violated: Not reported
Area of violation: TSD - General Facility Standards
Date violation determined: 04/23/2009
Date achieved compliance: 07/17/2009
Violation lead agency: State
Enforcement action: WRITTEN INFORMAL
Enforcement action date: 05/05/2009
Enf. disposition status: Not reported
Enf. disp. status date: Not reported
Enforcement lead agency: State
Proposed penalty amount: 0
Final penalty amount: 0
Paid penalty amount: 0

Regulation violated: Not reported
Area of violation: TSD - Manifest/Records/Reporting
Date violation determined: 04/23/2009
Date achieved compliance: 10/26/2009
Violation lead agency: State
Enforcement action: SINGLE SITE CA/FO
Enforcement action date: 09/27/2010

Map ID
Direction
Distance
Elevation

MAP FINDINGS

Site

Database(s)

EDR ID Number
EPA ID Number

CROSBY & OVERTON PLANT NUMBER 1 (Continued)

1000377893

Enf. disposition status: Not reported
Enf. disp. status date: Not reported
Enforcement lead agency: State
Proposed penalty amount: 0
Final penalty amount: 40000
Paid penalty amount: 0

Regulation violated: Not reported
Area of violation: TSD - Manifest/Records/Reporting
Date violation determined: 04/23/2009
Date achieved compliance: 10/26/2009
Violation lead agency: State
Enforcement action: WRITTEN INFORMAL
Enforcement action date: 05/05/2009
Enf. disposition status: Not reported
Enf. disp. status date: Not reported
Enforcement lead agency: State
Proposed penalty amount: 0
Final penalty amount: 0
Paid penalty amount: 0

Regulation violated: Not reported
Area of violation: TSD - Air Emission Standards - Tanks/Sl/Containers
Date violation determined: 04/23/2009
Date achieved compliance: 07/20/2009
Violation lead agency: State
Enforcement action: SINGLE SITE CA/FO
Enforcement action date: 09/27/2010
Enf. disposition status: Not reported
Enf. disp. status date: Not reported
Enforcement lead agency: State
Proposed penalty amount: 0
Final penalty amount: 40000
Paid penalty amount: 0

Regulation violated: Not reported
Area of violation: TSD - General Facility Standards
Date violation determined: 04/23/2009
Date achieved compliance: 07/20/2009
Violation lead agency: State
Enforcement action: WRITTEN INFORMAL
Enforcement action date: 05/05/2009
Enf. disposition status: Not reported
Enf. disp. status date: Not reported
Enforcement lead agency: State
Proposed penalty amount: 0
Final penalty amount: 0
Paid penalty amount: 0

Regulation violated: Not reported
Area of violation: TSD - Preparedness and Prevention
Date violation determined: 04/23/2009
Date achieved compliance: 07/20/2009
Violation lead agency: State
Enforcement action: WRITTEN INFORMAL
Enforcement action date: 05/05/2009
Enf. disposition status: Not reported

Map ID
Direction
Distance
Elevation

MAP FINDINGS

Site

Database(s)

EDR ID Number
EPA ID Number

CROSBY & OVERTON PLANT NUMBER 1 (Continued)

1000377893

Enf. disp. status date: Not reported
Enforcement lead agency: State
Proposed penalty amount: 0
Final penalty amount: 0
Paid penalty amount: 0

Regulation violated: Not reported
Area of violation: TSD - Air Emission Standards - Tanks/SI/Containers
Date violation determined: 04/23/2009
Date achieved compliance: 07/20/2009
Violation lead agency: State
Enforcement action: WRITTEN INFORMAL
Enforcement action date: 05/05/2009
Enf. disposition status: Not reported
Enf. disp. status date: Not reported
Enforcement lead agency: State
Proposed penalty amount: 0
Final penalty amount: 0
Paid penalty amount: 0

Regulation violated: Not reported
Area of violation: TSD - Manifest/Records/Reporting
Date violation determined: 04/23/2009
Date achieved compliance: 07/17/2009
Violation lead agency: State
Enforcement action: WRITTEN INFORMAL
Enforcement action date: 05/05/2009
Enf. disposition status: Not reported
Enf. disp. status date: Not reported
Enforcement lead agency: State
Proposed penalty amount: 0
Final penalty amount: 0
Paid penalty amount: 0

Regulation violated: Not reported
Area of violation: TSD - Container Use and Management
Date violation determined: 04/23/2009
Date achieved compliance: 10/26/2009
Violation lead agency: State
Enforcement action: SINGLE SITE CA/FO
Enforcement action date: 09/27/2010
Enf. disposition status: Not reported
Enf. disp. status date: Not reported
Enforcement lead agency: State
Proposed penalty amount: 0
Final penalty amount: 40000
Paid penalty amount: 0

Regulation violated: Not reported
Area of violation: Transporters - General
Date violation determined: 10/23/2008
Date achieved compliance: 10/23/2008
Violation lead agency: State
Enforcement action: WRITTEN INFORMAL
Enforcement action date: 10/23/2008
Enf. disposition status: Not reported
Enf. disp. status date: Not reported

Map ID
Direction
Distance
Elevation

MAP FINDINGS

Site

Database(s)

EDR ID Number
EPA ID Number

CROSBY & OVERTON PLANT NUMBER 1 (Continued)

1000377893

Enforcement lead agency: State
Proposed penalty amount: 0
Final penalty amount: 0
Paid penalty amount: 0

Regulation violated: Not reported
Area of violation: State Statute or Regulation
Date violation determined: 10/23/2008
Date achieved compliance: 10/23/2008
Violation lead agency: State
Enforcement action: WRITTEN INFORMAL
Enforcement action date: 10/23/2008
Enf. disposition status: Not reported
Enf. disp. status date: Not reported
Enforcement lead agency: State
Proposed penalty amount: 0
Final penalty amount: 0
Paid penalty amount: 0

Regulation violated: Not reported
Area of violation: Permit Condition or Requirement
Date violation determined: 02/25/2008
Date achieved compliance: 07/13/2008
Violation lead agency: State
Enforcement action: WRITTEN INFORMAL
Enforcement action date: 02/25/2008
Enf. disposition status: Not reported
Enf. disp. status date: Not reported
Enforcement lead agency: State
Proposed penalty amount: 0
Final penalty amount: 0
Paid penalty amount: 0

Regulation violated: Not reported
Area of violation: TSD - Container Use and Management
Date violation determined: 02/25/2008
Date achieved compliance: 02/25/2008
Violation lead agency: State
Enforcement action: WRITTEN INFORMAL
Enforcement action date: 02/25/2008
Enf. disposition status: Not reported
Enf. disp. status date: Not reported
Enforcement lead agency: State
Proposed penalty amount: 0
Final penalty amount: 0
Paid penalty amount: 0

Regulation violated: Not reported
Area of violation: State Statute or Regulation
Date violation determined: 02/25/2008
Date achieved compliance: 07/13/2008
Violation lead agency: State
Enforcement action: WRITTEN INFORMAL
Enforcement action date: 02/25/2008
Enf. disposition status: Not reported
Enf. disp. status date: Not reported
Enforcement lead agency: State

Map ID
Direction
Distance
Elevation

MAP FINDINGS

Site

Database(s)

EDR ID Number
EPA ID Number

CROSBY & OVERTON PLANT NUMBER 1 (Continued)

1000377893

Proposed penalty amount: 0
Final penalty amount: 0
Paid penalty amount: 0

Regulation violated: Not reported
Area of violation: State Statute or Regulation
Date violation determined: 02/25/2008
Date achieved compliance: 02/25/2008
Violation lead agency: State
Enforcement action: WRITTEN INFORMAL
Enforcement action date: 02/25/2008
Enf. disposition status: Not reported
Enf. disp. status date: Not reported
Enforcement lead agency: State
Proposed penalty amount: 0
Final penalty amount: 0
Paid penalty amount: 0

Regulation violated: Not reported
Area of violation: Generators - Manifest
Date violation determined: 09/19/2007
Date achieved compliance: 10/01/2007
Violation lead agency: State
Enforcement action: WRITTEN INFORMAL
Enforcement action date: 09/20/2007
Enf. disposition status: Not reported
Enf. disp. status date: Not reported
Enforcement lead agency: State
Proposed penalty amount: 0
Final penalty amount: 0
Paid penalty amount: 0

Regulation violated: Not reported
Area of violation: TSD - Container Use and Management
Date violation determined: 05/16/2007
Date achieved compliance: 05/16/2007
Violation lead agency: State
Enforcement action: WRITTEN INFORMAL
Enforcement action date: 05/17/2007
Enf. disposition status: Not reported
Enf. disp. status date: Not reported
Enforcement lead agency: State
Proposed penalty amount: 0
Final penalty amount: 0
Paid penalty amount: 0

Regulation violated: Not reported
Area of violation: TSD - Container Use and Management
Date violation determined: 03/27/2007
Date achieved compliance: 03/27/2007
Violation lead agency: State
Enforcement action: WRITTEN INFORMAL
Enforcement action date: 03/27/2007
Enf. disposition status: Not reported
Enf. disp. status date: Not reported
Enforcement lead agency: State
Proposed penalty amount: 0

Map ID
Direction
Distance
Elevation

MAP FINDINGS

Site

Database(s)

EDR ID Number
EPA ID Number

CROSBY & OVERTON PLANT NUMBER 1 (Continued)

1000377893

Final penalty amount: 0
Paid penalty amount: 0

Regulation violated: Not reported
Area of violation: TSD - Preparedness and Prevention
Date violation determined: 01/24/2006
Date achieved compliance: 03/27/2006
Violation lead agency: State
Enforcement action: INITIAL 3008(A) COMPLIANCE
Enforcement action date: 07/27/2006
Enf. disposition status: Not reported
Enf. disp. status date: Not reported
Enforcement lead agency: State
Proposed penalty amount: 43000
Final penalty amount: 0
Paid penalty amount: 0

Regulation violated: Not reported
Area of violation: TSD - Preparedness and Prevention
Date violation determined: 01/24/2006
Date achieved compliance: 03/27/2006
Violation lead agency: State
Enforcement action: FINAL 3008(A) COMPLIANCE ORDER
Enforcement action date: 07/27/2006
Enf. disposition status: Not reported
Enf. disp. status date: Not reported
Enforcement lead agency: State
Proposed penalty amount: 0
Final penalty amount: 35240
Paid penalty amount: 0

Regulation violated: Not reported
Area of violation: TSD - Preparedness and Prevention
Date violation determined: 01/24/2006
Date achieved compliance: 03/27/2006
Violation lead agency: State
Enforcement action: WRITTEN INFORMAL
Enforcement action date: 01/26/2006
Enf. disposition status: Not reported
Enf. disp. status date: Not reported
Enforcement lead agency: State
Proposed penalty amount: 0
Final penalty amount: 0
Paid penalty amount: 0

Regulation violated: Not reported
Area of violation: TSD - General Facility Standards
Date violation determined: 01/24/2006
Date achieved compliance: 03/27/2006
Violation lead agency: State
Enforcement action: FINAL 3008(A) COMPLIANCE ORDER
Enforcement action date: 07/27/2006
Enf. disposition status: Not reported
Enf. disp. status date: Not reported
Enforcement lead agency: State
Proposed penalty amount: 0
Final penalty amount: 35240

Map ID
Direction
Distance
Elevation

MAP FINDINGS

Site

Database(s)

EDR ID Number
EPA ID Number

CROSBY & OVERTON PLANT NUMBER 1 (Continued)

1000377893

Paid penalty amount: 0

Regulation violated: Not reported
Area of violation: TSD - Preparedness and Prevention
Date violation determined: 01/24/2006
Date achieved compliance: 03/27/2006
Violation lead agency: State
Enforcement action: LETTER OF INTENT TO INITIATE ENFORCEMENT ACTION
Enforcement action date: 06/30/2006
Enf. disposition status: Not reported
Enf. disp. status date: Not reported
Enforcement lead agency: State
Proposed penalty amount: 0
Final penalty amount: 0
Paid penalty amount: 0

Regulation violated: Not reported
Area of violation: TSD - Container Use and Management
Date violation determined: 01/24/2006
Date achieved compliance: 03/27/2006
Violation lead agency: State
Enforcement action: FINAL 3008(A) COMPLIANCE ORDER
Enforcement action date: 07/27/2006
Enf. disposition status: Not reported
Enf. disp. status date: Not reported
Enforcement lead agency: State
Proposed penalty amount: 0
Final penalty amount: 35240
Paid penalty amount: 0

Regulation violated: Not reported
Area of violation: TSD - Container Use and Management
Date violation determined: 01/24/2006
Date achieved compliance: 03/27/2006
Violation lead agency: State
Enforcement action: LETTER OF INTENT TO INITIATE ENFORCEMENT ACTION
Enforcement action date: 06/30/2006
Enf. disposition status: Not reported
Enf. disp. status date: Not reported
Enforcement lead agency: State
Proposed penalty amount: 0
Final penalty amount: 0
Paid penalty amount: 0

Regulation violated: Not reported
Area of violation: TSD - General Facility Standards
Date violation determined: 01/24/2006
Date achieved compliance: 03/27/2006
Violation lead agency: State
Enforcement action: INITIAL 3008(A) COMPLIANCE
Enforcement action date: 07/27/2006
Enf. disposition status: Not reported
Enf. disp. status date: Not reported
Enforcement lead agency: State
Proposed penalty amount: 43000
Final penalty amount: 0
Paid penalty amount: 0

Map ID
Direction
Distance
Elevation

MAP FINDINGS

Site

Database(s)

EDR ID Number
EPA ID Number

CROSBY & OVERTON PLANT NUMBER 1 (Continued)

1000377893

Regulation violated: Not reported
Area of violation: TSD - General Facility Standards
Date violation determined: 01/24/2006
Date achieved compliance: 03/27/2006
Violation lead agency: State
Enforcement action: WRITTEN INFORMAL
Enforcement action date: 01/26/2006
Enf. disposition status: Not reported
Enf. disp. status date: Not reported
Enforcement lead agency: State
Proposed penalty amount: 0
Final penalty amount: 0
Paid penalty amount: 0

Regulation violated: Not reported
Area of violation: TSD - Container Use and Management
Date violation determined: 01/24/2006
Date achieved compliance: 03/27/2006
Violation lead agency: State
Enforcement action: WRITTEN INFORMAL
Enforcement action date: 01/26/2006
Enf. disposition status: Not reported
Enf. disp. status date: Not reported
Enforcement lead agency: State
Proposed penalty amount: 0
Final penalty amount: 0
Paid penalty amount: 0

Regulation violated: Not reported
Area of violation: TSD - Container Use and Management
Date violation determined: 01/24/2006
Date achieved compliance: 03/27/2006
Violation lead agency: State
Enforcement action: INITIAL 3008(A) COMPLIANCE
Enforcement action date: 07/27/2006
Enf. disposition status: Not reported
Enf. disp. status date: Not reported
Enforcement lead agency: State
Proposed penalty amount: 43000
Final penalty amount: 0
Paid penalty amount: 0

Regulation violated: Not reported
Area of violation: TSD - General Facility Standards
Date violation determined: 01/24/2006
Date achieved compliance: 03/27/2006
Violation lead agency: State
Enforcement action: LETTER OF INTENT TO INITIATE ENFORCEMENT ACTION
Enforcement action date: 06/30/2006
Enf. disposition status: Not reported
Enf. disp. status date: Not reported
Enforcement lead agency: State
Proposed penalty amount: 0
Final penalty amount: 0
Paid penalty amount: 0

Regulation violated: Not reported

Map ID
Direction
Distance
Elevation

MAP FINDINGS

Site

Database(s)

EDR ID Number
EPA ID Number

CROSBY & OVERTON PLANT NUMBER 1 (Continued)

1000377893

Area of violation: TSD - Tank System Standards
Date violation determined: 06/28/2005
Date achieved compliance: 10/05/2005
Violation lead agency: State
Enforcement action: WRITTEN INFORMAL
Enforcement action date: 06/28/2005
Enf. disposition status: Not reported
Enf. disp. status date: Not reported
Enforcement lead agency: State
Proposed penalty amount: 0
Final penalty amount: 0
Paid penalty amount: 0

Regulation violated: Not reported
Area of violation: TSD - General Facility Standards
Date violation determined: 06/28/2005
Date achieved compliance: 10/05/2005
Violation lead agency: State
Enforcement action: WRITTEN INFORMAL
Enforcement action date: 06/28/2005
Enf. disposition status: Not reported
Enf. disp. status date: Not reported
Enforcement lead agency: State
Proposed penalty amount: 0
Final penalty amount: 0
Paid penalty amount: 0

Regulation violated: Not reported
Area of violation: TSD - Container Use and Management
Date violation determined: 06/28/2005
Date achieved compliance: 06/28/2005
Violation lead agency: State
Enforcement action: INITIAL 3008(A) COMPLIANCE
Enforcement action date: 07/27/2006
Enf. disposition status: Not reported
Enf. disp. status date: Not reported
Enforcement lead agency: State
Proposed penalty amount: 43000
Final penalty amount: 0
Paid penalty amount: 0

Regulation violated: Not reported
Area of violation: TSD - Tank System Standards
Date violation determined: 06/28/2005
Date achieved compliance: 10/05/2005
Violation lead agency: State
Enforcement action: LETTER OF INTENT TO INITIATE ENFORCEMENT ACTION
Enforcement action date: 06/30/2006
Enf. disposition status: Not reported
Enf. disp. status date: Not reported
Enforcement lead agency: State
Proposed penalty amount: 0
Final penalty amount: 0
Paid penalty amount: 0

Regulation violated: Not reported
Area of violation: TSD - Tank System Standards

Map ID
Direction
Distance
Elevation

MAP FINDINGS

Site

Database(s)

EDR ID Number
EPA ID Number

CROSBY & OVERTON PLANT NUMBER 1 (Continued)

1000377893

Date violation determined: 06/28/2005
Date achieved compliance: 10/05/2005
Violation lead agency: State
Enforcement action: INITIAL 3008(A) COMPLIANCE
Enforcement action date: 07/27/2006
Enf. disposition status: Not reported
Enf. disp. status date: Not reported
Enforcement lead agency: State
Proposed penalty amount: 43000
Final penalty amount: 0
Paid penalty amount: 0

Regulation violated: Not reported
Area of violation: TSD - Container Use and Management
Date violation determined: 06/28/2005
Date achieved compliance: 06/28/2005
Violation lead agency: State
Enforcement action: LETTER OF INTENT TO INITIATE ENFORCEMENT ACTION
Enforcement action date: 06/30/2006
Enf. disposition status: Not reported
Enf. disp. status date: Not reported
Enforcement lead agency: State
Proposed penalty amount: 0
Final penalty amount: 0
Paid penalty amount: 0

Regulation violated: Not reported
Area of violation: TSD - General Facility Standards
Date violation determined: 06/28/2005
Date achieved compliance: 10/05/2005
Violation lead agency: State
Enforcement action: FINAL 3008(A) COMPLIANCE ORDER
Enforcement action date: 07/27/2006
Enf. disposition status: Not reported
Enf. disp. status date: Not reported
Enforcement lead agency: State
Proposed penalty amount: 0
Final penalty amount: 35240
Paid penalty amount: 0

Regulation violated: Not reported
Area of violation: TSD - General Facility Standards
Date violation determined: 06/28/2005
Date achieved compliance: 10/05/2005
Violation lead agency: State
Enforcement action: LETTER OF INTENT TO INITIATE ENFORCEMENT ACTION
Enforcement action date: 06/30/2006
Enf. disposition status: Not reported
Enf. disp. status date: Not reported
Enforcement lead agency: State
Proposed penalty amount: 0
Final penalty amount: 0
Paid penalty amount: 0

Regulation violated: Not reported
Area of violation: TSD - Container Use and Management
Date violation determined: 06/28/2005

Map ID
Direction
Distance
Elevation

MAP FINDINGS

Site

Database(s)

EDR ID Number
EPA ID Number

CROSBY & OVERTON PLANT NUMBER 1 (Continued)

1000377893

Date achieved compliance: 06/28/2005
Violation lead agency: State
Enforcement action: WRITTEN INFORMAL
Enforcement action date: 06/28/2005
Enf. disposition status: Not reported
Enf. disp. status date: Not reported
Enforcement lead agency: State
Proposed penalty amount: 0
Final penalty amount: 0
Paid penalty amount: 0

Regulation violated: Not reported
Area of violation: TSD - Container Use and Management
Date violation determined: 06/28/2005
Date achieved compliance: 06/28/2005
Violation lead agency: State
Enforcement action: FINAL 3008(A) COMPLIANCE ORDER
Enforcement action date: 07/27/2006
Enf. disposition status: Not reported
Enf. disp. status date: Not reported
Enforcement lead agency: State
Proposed penalty amount: 0
Final penalty amount: 35240
Paid penalty amount: 0

Regulation violated: Not reported
Area of violation: TSD - General Facility Standards
Date violation determined: 06/28/2005
Date achieved compliance: 10/05/2005
Violation lead agency: State
Enforcement action: INITIAL 3008(A) COMPLIANCE
Enforcement action date: 07/27/2006
Enf. disposition status: Not reported
Enf. disp. status date: Not reported
Enforcement lead agency: State
Proposed penalty amount: 43000
Final penalty amount: 0
Paid penalty amount: 0

Regulation violated: Not reported
Area of violation: TSD - Tank System Standards
Date violation determined: 06/28/2005
Date achieved compliance: 10/05/2005
Violation lead agency: State
Enforcement action: FINAL 3008(A) COMPLIANCE ORDER
Enforcement action date: 07/27/2006
Enf. disposition status: Not reported
Enf. disp. status date: Not reported
Enforcement lead agency: State
Proposed penalty amount: 0
Final penalty amount: 35240
Paid penalty amount: 0

Regulation violated: Not reported
Area of violation: TSD - Container Use and Management
Date violation determined: 02/09/2005
Date achieved compliance: 02/09/2005

Map ID
Direction
Distance
Elevation

MAP FINDINGS

Site

Database(s)

EDR ID Number
EPA ID Number

CROSBY & OVERTON PLANT NUMBER 1 (Continued)

1000377893

Violation lead agency: State
Enforcement action: WRITTEN INFORMAL
Enforcement action date: 02/09/2005
Enf. disposition status: Not reported
Enf. disp. status date: Not reported
Enforcement lead agency: State
Proposed penalty amount: 0
Final penalty amount: 0
Paid penalty amount: 0

Regulation violated: Not reported
Area of violation: TSD - General Facility Standards
Date violation determined: 02/09/2005
Date achieved compliance: 02/23/2005
Violation lead agency: State
Enforcement action: WRITTEN INFORMAL
Enforcement action date: 02/09/2005
Enf. disposition status: Not reported
Enf. disp. status date: Not reported
Enforcement lead agency: State
Proposed penalty amount: 0
Final penalty amount: 0
Paid penalty amount: 0

Regulation violated: Not reported
Area of violation: TSD - Container Use and Management
Date violation determined: 11/22/2004
Date achieved compliance: 11/23/2004
Violation lead agency: State
Enforcement action: WRITTEN INFORMAL
Enforcement action date: 11/24/2004
Enf. disposition status: Not reported
Enf. disp. status date: Not reported
Enforcement lead agency: State
Proposed penalty amount: 0
Final penalty amount: 0
Paid penalty amount: 0

Regulation violated: Not reported
Area of violation: TSD - Container Use and Management
Date violation determined: 08/19/2004
Date achieved compliance: 08/19/2004
Violation lead agency: State
Enforcement action: LETTER OF INTENT TO INITIATE ENFORCEMENT ACTION
Enforcement action date: 09/30/2004
Enf. disposition status: Not reported
Enf. disp. status date: Not reported
Enforcement lead agency: State
Proposed penalty amount: 0
Final penalty amount: 0
Paid penalty amount: 0

Regulation violated: Not reported
Area of violation: TSD - Container Use and Management
Date violation determined: 08/19/2004
Date achieved compliance: 08/19/2004
Violation lead agency: State

Map ID
Direction
Distance
Elevation

MAP FINDINGS

Site

Database(s)

EDR ID Number
EPA ID Number

CROSBY & OVERTON PLANT NUMBER 1 (Continued)

1000377893

Enforcement action: WRITTEN INFORMAL
Enforcement action date: 08/19/2004
Enf. disposition status: Not reported
Enf. disp. status date: Not reported
Enforcement lead agency: State
Proposed penalty amount: 0
Final penalty amount: 0
Paid penalty amount: 0

Regulation violated: Not reported
Area of violation: TSD - Container Use and Management
Date violation determined: 08/19/2004
Date achieved compliance: 08/19/2004
Violation lead agency: State
Enforcement action: FINAL 3008(A) COMPLIANCE ORDER
Enforcement action date: 01/06/2005
Enf. disposition status: Not reported
Enf. disp. status date: Not reported
Enforcement lead agency: State
Proposed penalty amount: 0
Final penalty amount: 60000
Paid penalty amount: 0

Regulation violated: Not reported
Area of violation: TSD - Container Use and Management
Date violation determined: 08/19/2004
Date achieved compliance: 08/19/2004
Violation lead agency: State
Enforcement action: INITIAL 3008(A) COMPLIANCE
Enforcement action date: 01/06/2005
Enf. disposition status: Not reported
Enf. disp. status date: Not reported
Enforcement lead agency: State
Proposed penalty amount: 60000
Final penalty amount: 0
Paid penalty amount: 0

Regulation violated: Not reported
Area of violation: Generators - Records/Reporting
Date violation determined: 11/04/2003
Date achieved compliance: 12/16/2003
Violation lead agency: State
Enforcement action: WRITTEN INFORMAL
Enforcement action date: 11/17/2003
Enf. disposition status: Not reported
Enf. disp. status date: Not reported
Enforcement lead agency: State
Proposed penalty amount: 0
Final penalty amount: 0
Paid penalty amount: 0

Regulation violated: Not reported
Area of violation: TSD - Tank System Standards
Date violation determined: 11/04/2003
Date achieved compliance: 06/24/2004
Violation lead agency: State
Enforcement action: LETTER OF INTENT TO INITIATE ENFORCEMENT ACTION

Map ID
Direction
Distance
Elevation

MAP FINDINGS

Site

Database(s)

EDR ID Number
EPA ID Number

CROSBY & OVERTON PLANT NUMBER 1 (Continued)

1000377893

Enforcement action date: 09/30/2004
Enf. disposition status: Not reported
Enf. disp. status date: Not reported
Enforcement lead agency: State
Proposed penalty amount: 0
Final penalty amount: 0
Paid penalty amount: 0

Regulation violated: Not reported
Area of violation: TSD - Manifest/Records/Reporting
Date violation determined: 11/04/2003
Date achieved compliance: 06/24/2004
Violation lead agency: State
Enforcement action: INITIAL 3008(A) COMPLIANCE
Enforcement action date: 01/06/2005
Enf. disposition status: Not reported
Enf. disp. status date: Not reported
Enforcement lead agency: State
Proposed penalty amount: 60000
Final penalty amount: 0
Paid penalty amount: 0

Regulation violated: Not reported
Area of violation: TSD - Manifest/Records/Reporting
Date violation determined: 11/04/2003
Date achieved compliance: 06/24/2004
Violation lead agency: State
Enforcement action: WRITTEN INFORMAL
Enforcement action date: 11/17/2003
Enf. disposition status: Not reported
Enf. disp. status date: Not reported
Enforcement lead agency: State
Proposed penalty amount: 0
Final penalty amount: 0
Paid penalty amount: 0

Regulation violated: Not reported
Area of violation: TSD - General Facility Standards
Date violation determined: 11/04/2003
Date achieved compliance: 01/28/2004
Violation lead agency: State
Enforcement action: LETTER OF INTENT TO INITIATE ENFORCEMENT ACTION
Enforcement action date: 09/30/2004
Enf. disposition status: Not reported
Enf. disp. status date: Not reported
Enforcement lead agency: State
Proposed penalty amount: 0
Final penalty amount: 0
Paid penalty amount: 0

Regulation violated: Not reported
Area of violation: TSD - General Facility Standards
Date violation determined: 11/04/2003
Date achieved compliance: 06/24/2004
Violation lead agency: State
Enforcement action: LETTER OF INTENT TO INITIATE ENFORCEMENT ACTION
Enforcement action date: 09/30/2004

Map ID
Direction
Distance
Elevation

MAP FINDINGS

Site

Database(s)

EDR ID Number
EPA ID Number

CROSBY & OVERTON PLANT NUMBER 1 (Continued)

1000377893

Enf. disposition status: Not reported
Enf. disp. status date: Not reported
Enforcement lead agency: State
Proposed penalty amount: 0
Final penalty amount: 0
Paid penalty amount: 0

Regulation violated: Not reported
Area of violation: TSD - General Facility Standards
Date violation determined: 11/04/2003
Date achieved compliance: 06/24/2004
Violation lead agency: State
Enforcement action: INITIAL 3008(A) COMPLIANCE
Enforcement action date: 01/06/2005
Enf. disposition status: Not reported
Enf. disp. status date: Not reported
Enforcement lead agency: State
Proposed penalty amount: 60000
Final penalty amount: 0
Paid penalty amount: 0

Regulation violated: Not reported
Area of violation: TSD - General Facility Standards
Date violation determined: 11/04/2003
Date achieved compliance: 01/28/2004
Violation lead agency: State
Enforcement action: INITIAL 3008(A) COMPLIANCE
Enforcement action date: 01/06/2005
Enf. disposition status: Not reported
Enf. disp. status date: Not reported
Enforcement lead agency: State
Proposed penalty amount: 60000
Final penalty amount: 0
Paid penalty amount: 0

Regulation violated: Not reported
Area of violation: TSD - Tank System Standards
Date violation determined: 11/04/2003
Date achieved compliance: 06/24/2004
Violation lead agency: State
Enforcement action: WRITTEN INFORMAL
Enforcement action date: 11/17/2003
Enf. disposition status: Not reported
Enf. disp. status date: Not reported
Enforcement lead agency: State
Proposed penalty amount: 0
Final penalty amount: 0
Paid penalty amount: 0

Regulation violated: Not reported
Area of violation: TSD - General Facility Standards
Date violation determined: 11/04/2003
Date achieved compliance: 06/24/2004
Violation lead agency: State
Enforcement action: WRITTEN INFORMAL
Enforcement action date: 11/17/2003
Enf. disposition status: Not reported

Map ID
Direction
Distance
Elevation

MAP FINDINGS

Site

Database(s)

EDR ID Number
EPA ID Number

CROSBY & OVERTON PLANT NUMBER 1 (Continued)

1000377893

Enf. disp. status date: Not reported
Enforcement lead agency: State
Proposed penalty amount: 0
Final penalty amount: 0
Paid penalty amount: 0

Regulation violated: Not reported
Area of violation: TSD - General Facility Standards
Date violation determined: 11/04/2003
Date achieved compliance: 06/24/2004
Violation lead agency: State
Enforcement action: FINAL 3008(A) COMPLIANCE ORDER
Enforcement action date: 01/06/2005
Enf. disposition status: Not reported
Enf. disp. status date: Not reported
Enforcement lead agency: State
Proposed penalty amount: 0
Final penalty amount: 60000
Paid penalty amount: 0

Regulation violated: Not reported
Area of violation: TSD - General Facility Standards
Date violation determined: 11/04/2003
Date achieved compliance: 01/28/2004
Violation lead agency: State
Enforcement action: WRITTEN INFORMAL
Enforcement action date: 11/17/2003
Enf. disposition status: Not reported
Enf. disp. status date: Not reported
Enforcement lead agency: State
Proposed penalty amount: 0
Final penalty amount: 0
Paid penalty amount: 0

Regulation violated: Not reported
Area of violation: TSD - Manifest/Records/Reporting
Date violation determined: 11/04/2003
Date achieved compliance: 06/24/2004
Violation lead agency: State
Enforcement action: LETTER OF INTENT TO INITIATE ENFORCEMENT ACTION
Enforcement action date: 09/30/2004
Enf. disposition status: Not reported
Enf. disp. status date: Not reported
Enforcement lead agency: State
Proposed penalty amount: 0
Final penalty amount: 0
Paid penalty amount: 0

Regulation violated: Not reported
Area of violation: TSD - Tank System Standards
Date violation determined: 11/04/2003
Date achieved compliance: 06/24/2004
Violation lead agency: State
Enforcement action: INITIAL 3008(A) COMPLIANCE
Enforcement action date: 01/06/2005
Enf. disposition status: Not reported
Enf. disp. status date: Not reported

Map ID
Direction
Distance
Elevation

MAP FINDINGS

Site

Database(s)

EDR ID Number
EPA ID Number

CROSBY & OVERTON PLANT NUMBER 1 (Continued)

1000377893

Enforcement lead agency: State
Proposed penalty amount: 60000
Final penalty amount: 0
Paid penalty amount: 0

Regulation violated: Not reported
Area of violation: TSD - Tank System Standards
Date violation determined: 11/04/2003
Date achieved compliance: 06/24/2004
Violation lead agency: State
Enforcement action: FINAL 3008(A) COMPLIANCE ORDER
Enforcement action date: 01/06/2005
Enf. disposition status: Not reported
Enf. disp. status date: Not reported
Enforcement lead agency: State
Proposed penalty amount: 0
Final penalty amount: 60000
Paid penalty amount: 0

Regulation violated: Not reported
Area of violation: TSD - General Facility Standards
Date violation determined: 11/04/2003
Date achieved compliance: 01/28/2004
Violation lead agency: State
Enforcement action: FINAL 3008(A) COMPLIANCE ORDER
Enforcement action date: 01/06/2005
Enf. disposition status: Not reported
Enf. disp. status date: Not reported
Enforcement lead agency: State
Proposed penalty amount: 0
Final penalty amount: 60000
Paid penalty amount: 0

Regulation violated: Not reported
Area of violation: TSD - General Facility Standards
Date violation determined: 11/04/2003
Date achieved compliance: 12/16/2003
Violation lead agency: State
Enforcement action: WRITTEN INFORMAL
Enforcement action date: 11/17/2003
Enf. disposition status: Not reported
Enf. disp. status date: Not reported
Enforcement lead agency: State
Proposed penalty amount: 0
Final penalty amount: 0
Paid penalty amount: 0

Regulation violated: Not reported
Area of violation: TSD - Manifest/Records/Reporting
Date violation determined: 11/04/2003
Date achieved compliance: 06/24/2004
Violation lead agency: State
Enforcement action: FINAL 3008(A) COMPLIANCE ORDER
Enforcement action date: 01/06/2005
Enf. disposition status: Not reported
Enf. disp. status date: Not reported
Enforcement lead agency: State

Map ID
Direction
Distance
Elevation

MAP FINDINGS

Site

Database(s)

EDR ID Number
EPA ID Number

CROSBY & OVERTON PLANT NUMBER 1 (Continued)

1000377893

Proposed penalty amount: 0
Final penalty amount: 60000
Paid penalty amount: 0

Regulation violated: Not reported
Area of violation: TSD - General Facility Standards
Date violation determined: 09/10/2002
Date achieved compliance: 12/10/2002
Violation lead agency: State
Enforcement action: WRITTEN INFORMAL
Enforcement action date: 09/11/2002
Enf. disposition status: Not reported
Enf. disp. status date: Not reported
Enforcement lead agency: State
Proposed penalty amount: 0
Final penalty amount: 0
Paid penalty amount: 0

Regulation violated: Not reported
Area of violation: TSD - Financial Requirements
Date violation determined: 09/04/2002
Date achieved compliance: 09/02/2003
Violation lead agency: State
Enforcement action: WRITTEN INFORMAL
Enforcement action date: 09/04/2002
Enf. disposition status: Not reported
Enf. disp. status date: Not reported
Enforcement lead agency: State
Proposed penalty amount: 0
Final penalty amount: 0
Paid penalty amount: 0

Regulation violated: Not reported
Area of violation: TSD - Financial Requirements
Date violation determined: 12/14/2001
Date achieved compliance: 09/02/2003
Violation lead agency: State
Enforcement action: WRITTEN INFORMAL
Enforcement action date: 12/14/2001
Enf. disposition status: Not reported
Enf. disp. status date: Not reported
Enforcement lead agency: State
Proposed penalty amount: 0
Final penalty amount: 0
Paid penalty amount: 0

Regulation violated: Not reported
Area of violation: TSD - Container Use and Management
Date violation determined: 10/31/2001
Date achieved compliance: 02/01/2002
Violation lead agency: State
Enforcement action: WRITTEN INFORMAL
Enforcement action date: 11/01/2001
Enf. disposition status: Not reported
Enf. disp. status date: Not reported
Enforcement lead agency: State
Proposed penalty amount: 0

Map ID
Direction
Distance
Elevation

MAP FINDINGS

Site

Database(s)

EDR ID Number
EPA ID Number

CROSBY & OVERTON PLANT NUMBER 1 (Continued)

1000377893

Final penalty amount: 0
Paid penalty amount: 0

Regulation violated: Not reported
Area of violation: TSD - Container Use and Management
Date violation determined: 10/31/2001
Date achieved compliance: 10/31/2001
Violation lead agency: State
Enforcement action: WRITTEN INFORMAL
Enforcement action date: 11/01/2001
Enf. disposition status: Not reported
Enf. disp. status date: Not reported
Enforcement lead agency: State
Proposed penalty amount: 0
Final penalty amount: 0
Paid penalty amount: 0

Regulation violated: Not reported
Area of violation: TSD - General Facility Standards
Date violation determined: 10/31/2001
Date achieved compliance: 02/01/2002
Violation lead agency: State
Enforcement action: WRITTEN INFORMAL
Enforcement action date: 11/01/2001
Enf. disposition status: Not reported
Enf. disp. status date: Not reported
Enforcement lead agency: State
Proposed penalty amount: 0
Final penalty amount: 0
Paid penalty amount: 0

Regulation violated: Not reported
Area of violation: TSD - Container Use and Management
Date violation determined: 09/29/1999
Date achieved compliance: 11/12/1999
Violation lead agency: State
Enforcement action: WRITTEN INFORMAL
Enforcement action date: 10/07/1999
Enf. disposition status: Not reported
Enf. disp. status date: Not reported
Enforcement lead agency: State
Proposed penalty amount: 0
Final penalty amount: 0
Paid penalty amount: 0

Regulation violated: Not reported
Area of violation: TSD - Preparedness and Prevention
Date violation determined: 09/29/1999
Date achieved compliance: 11/12/1999
Violation lead agency: State
Enforcement action: CRIMINAL CONVICTION
Enforcement action date: 03/17/2003
Enf. disposition status: Not reported
Enf. disp. status date: Not reported
Enforcement lead agency: State
Proposed penalty amount: 0
Final penalty amount: 0

Map ID
Direction
Distance
Elevation

MAP FINDINGS

Site

Database(s)

EDR ID Number
EPA ID Number

CROSBY & OVERTON PLANT NUMBER 1 (Continued)

1000377893

Paid penalty amount: 0

Regulation violated: Not reported
Area of violation: TSD - General Facility Standards
Date violation determined: 09/29/1999
Date achieved compliance: 11/12/1999
Violation lead agency: State
Enforcement action: CRIMINAL CONVICTION
Enforcement action date: 03/17/2003
Enf. disposition status: Not reported
Enf. disp. status date: Not reported
Enforcement lead agency: State
Proposed penalty amount: 0
Final penalty amount: 0
Paid penalty amount: 0

Regulation violated: Not reported
Area of violation: TSD - General Facility Standards
Date violation determined: 09/29/1999
Date achieved compliance: 10/03/2000
Violation lead agency: State
Enforcement action: WRITTEN INFORMAL
Enforcement action date: 10/07/1999
Enf. disposition status: Not reported
Enf. disp. status date: Not reported
Enforcement lead agency: State
Proposed penalty amount: 0
Final penalty amount: 0
Paid penalty amount: 0

Regulation violated: Not reported
Area of violation: TSD - General Facility Standards
Date violation determined: 09/29/1999
Date achieved compliance: 11/12/1999
Violation lead agency: State
Enforcement action: WRITTEN INFORMAL
Enforcement action date: 10/07/1999
Enf. disposition status: Not reported
Enf. disp. status date: Not reported
Enforcement lead agency: State
Proposed penalty amount: 0
Final penalty amount: 0
Paid penalty amount: 0

Regulation violated: Not reported
Area of violation: TSD - General Facility Standards
Date violation determined: 09/29/1999
Date achieved compliance: 10/03/2000
Violation lead agency: State
Enforcement action: CRIMINAL CONVICTION
Enforcement action date: 03/17/2003
Enf. disposition status: Not reported
Enf. disp. status date: Not reported
Enforcement lead agency: State
Proposed penalty amount: 0
Final penalty amount: 0
Paid penalty amount: 0

Map ID
Direction
Distance
Elevation

MAP FINDINGS

Site

Database(s)

EDR ID Number
EPA ID Number

CROSBY & OVERTON PLANT NUMBER 1 (Continued)

1000377893

Regulation violated: Not reported
Area of violation: TSD - Tank System Standards
Date violation determined: 09/29/1999
Date achieved compliance: 10/03/2000
Violation lead agency: State
Enforcement action: WRITTEN INFORMAL
Enforcement action date: 10/07/1999
Enf. disposition status: Not reported
Enf. disp. status date: Not reported
Enforcement lead agency: State
Proposed penalty amount: 0
Final penalty amount: 0
Paid penalty amount: 0

Regulation violated: Not reported
Area of violation: TSD - Container Use and Management
Date violation determined: 09/29/1999
Date achieved compliance: 11/12/1999
Violation lead agency: State
Enforcement action: CRIMINAL CONVICTION
Enforcement action date: 03/17/2003
Enf. disposition status: Not reported
Enf. disp. status date: Not reported
Enforcement lead agency: State
Proposed penalty amount: 0
Final penalty amount: 0
Paid penalty amount: 0

Regulation violated: Not reported
Area of violation: TSD - Preparedness and Prevention
Date violation determined: 09/29/1999
Date achieved compliance: 11/12/1999
Violation lead agency: State
Enforcement action: WRITTEN INFORMAL
Enforcement action date: 10/07/1999
Enf. disposition status: Not reported
Enf. disp. status date: Not reported
Enforcement lead agency: State
Proposed penalty amount: 0
Final penalty amount: 0
Paid penalty amount: 0

Regulation violated: Not reported
Area of violation: TSD - Tank System Standards
Date violation determined: 09/29/1999
Date achieved compliance: 10/03/2000
Violation lead agency: State
Enforcement action: CRIMINAL CONVICTION
Enforcement action date: 03/17/2003
Enf. disposition status: Not reported
Enf. disp. status date: Not reported
Enforcement lead agency: State
Proposed penalty amount: 0
Final penalty amount: 0
Paid penalty amount: 0

Regulation violated: Not reported

Map ID
Direction
Distance
Elevation

MAP FINDINGS

Site

Database(s)

EDR ID Number
EPA ID Number

CROSBY & OVERTON PLANT NUMBER 1 (Continued)

1000377893

Area of violation: TSD - General Facility Standards
Date violation determined: 06/21/1999
Date achieved compliance: 11/11/1999
Violation lead agency: State
Enforcement action: CRIMINAL CONVICTION
Enforcement action date: 03/17/2003
Enf. disposition status: Not reported
Enf. disp. status date: Not reported
Enforcement lead agency: State
Proposed penalty amount: 0
Final penalty amount: 0
Paid penalty amount: 0

Regulation violated: Not reported
Area of violation: TSD - Manifest/Records/Reporting
Date violation determined: 06/21/1999
Date achieved compliance: 11/11/1999
Violation lead agency: State
Enforcement action: CRIMINAL CONVICTION
Enforcement action date: 03/17/2003
Enf. disposition status: Not reported
Enf. disp. status date: Not reported
Enforcement lead agency: State
Proposed penalty amount: 0
Final penalty amount: 0
Paid penalty amount: 0

Regulation violated: Not reported
Area of violation: TSD - Manifest/Records/Reporting
Date violation determined: 06/21/1999
Date achieved compliance: 11/11/1999
Violation lead agency: State
Enforcement action: WRITTEN INFORMAL
Enforcement action date: 06/21/1999
Enf. disposition status: Not reported
Enf. disp. status date: Not reported
Enforcement lead agency: State
Proposed penalty amount: 0
Final penalty amount: 0
Paid penalty amount: 0

Regulation violated: Not reported
Area of violation: TSD - General Facility Standards
Date violation determined: 06/21/1999
Date achieved compliance: 11/11/1999
Violation lead agency: State
Enforcement action: WRITTEN INFORMAL
Enforcement action date: 06/21/1999
Enf. disposition status: Not reported
Enf. disp. status date: Not reported
Enforcement lead agency: State
Proposed penalty amount: 0
Final penalty amount: 0
Paid penalty amount: 0

Regulation violated: F - 264.10-18.B
Area of violation: TSD - General

Map ID
Direction
Distance
Elevation

MAP FINDINGS

Site

Database(s)

EDR ID Number
EPA ID Number

CROSBY & OVERTON PLANT NUMBER 1 (Continued)

1000377893

Date violation determined: 02/26/1998
Date achieved compliance: 04/29/1998
Violation lead agency: State
Enforcement action: FINAL 3008(A) COMPLIANCE ORDER
Enforcement action date: 04/24/1998
Enf. disposition status: Not reported
Enf. disp. status date: Not reported
Enforcement lead agency: State
Proposed penalty amount: 0
Final penalty amount: 4000
Paid penalty amount: 4000

Regulation violated: F - 264.70-77.E
Area of violation: TSD - General
Date violation determined: 02/04/1993
Date achieved compliance: 02/18/1993
Violation lead agency: State
Enforcement action: WRITTEN INFORMAL
Enforcement action date: 02/04/1993
Enf. disposition status: Not reported
Enf. disp. status date: Not reported
Enforcement lead agency: State
Proposed penalty amount: 0
Final penalty amount: 0
Paid penalty amount: 0

Regulation violated: F - 264.140-150.H
Area of violation: TSD - Financial Requirements
Date violation determined: 02/04/1993
Date achieved compliance: 07/09/1993
Violation lead agency: State
Enforcement action: WRITTEN INFORMAL
Enforcement action date: 02/04/1993
Enf. disposition status: Not reported
Enf. disp. status date: Not reported
Enforcement lead agency: State
Proposed penalty amount: 0
Final penalty amount: 0
Paid penalty amount: 0

Regulation violated: F - 268 ALL
Area of violation: LDR - General
Date violation determined: 02/04/1993
Date achieved compliance: 02/18/1993
Violation lead agency: State
Enforcement action: WRITTEN INFORMAL
Enforcement action date: 02/04/1993
Enf. disposition status: Not reported
Enf. disp. status date: Not reported
Enforcement lead agency: State
Proposed penalty amount: 0
Final penalty amount: 0
Paid penalty amount: 0

Regulation violated: FR - 264.10-18.B
Area of violation: TSD - General
Date violation determined: 12/06/1991

Map ID
Direction
Distance
Elevation

MAP FINDINGS

Site

Database(s)

EDR ID Number
EPA ID Number

CROSBY & OVERTON PLANT NUMBER 1 (Continued)

1000377893

Date achieved compliance: 02/06/1992
Violation lead agency: EPA
Enforcement action: Not reported
Enforcement action date: Not reported
Enf. disposition status: Not reported
Enf. disp. status date: Not reported
Enforcement lead agency: Not reported
Proposed penalty amount: 0
Final penalty amount: 0
Paid penalty amount: 0

Regulation violated: FR - 264.140-150.H
Area of violation: TSD - Financial Requirements
Date violation determined: 05/08/1990
Date achieved compliance: 11/02/1990
Violation lead agency: State
Enforcement action: FINAL 3008(H) I.S. CA ORDER
Enforcement action date: 08/29/1990
Enf. disposition status: Not reported
Enf. disp. status date: Not reported
Enforcement lead agency: State
Proposed penalty amount: 0
Final penalty amount: 0
Paid penalty amount: 0

Regulation violated: F - 270
Area of violation: TSD - General
Date violation determined: 04/16/1990
Date achieved compliance: 10/14/1991
Violation lead agency: State
Enforcement action: INITIAL 3008(A) COMPLIANCE
Enforcement action date: 05/24/1990
Enf. disposition status: Not reported
Enf. disp. status date: Not reported
Enforcement lead agency: State
Proposed penalty amount: 146500
Final penalty amount: 146500
Paid penalty amount: 0

Regulation violated: F - 264.70-77.E
Area of violation: TSD - General
Date violation determined: 10/17/1989
Date achieved compliance: 10/18/1989
Violation lead agency: State
Enforcement action: WRITTEN INFORMAL
Enforcement action date: 11/22/1989
Enf. disposition status: Not reported
Enf. disp. status date: Not reported
Enforcement lead agency: State
Proposed penalty amount: 0
Final penalty amount: 0
Paid penalty amount: 0

Regulation violated: F - 270
Area of violation: TSD - General
Date violation determined: 10/17/1989
Date achieved compliance: 10/18/1989

Map ID
Direction
Distance
Elevation

MAP FINDINGS

Site

Database(s)

EDR ID Number
EPA ID Number

CROSBY & OVERTON PLANT NUMBER 1 (Continued)

1000377893

Violation lead agency: State
Enforcement action: WRITTEN INFORMAL
Enforcement action date: 11/22/1989
Enf. disposition status: Not reported
Enf. disp. status date: Not reported
Enforcement lead agency: State
Proposed penalty amount: 0
Final penalty amount: 0
Paid penalty amount: 0

Regulation violated: F - 270
Area of violation: TSD - General
Date violation determined: 10/11/1989
Date achieved compliance: 12/15/1989
Violation lead agency: State
Enforcement action: WRITTEN INFORMAL
Enforcement action date: 11/22/1989
Enf. disposition status: Not reported
Enf. disp. status date: Not reported
Enforcement lead agency: State
Proposed penalty amount: 0
Final penalty amount: 0
Paid penalty amount: 0

Regulation violated: F - 264.70-77.E
Area of violation: TSD - General
Date violation determined: 10/11/1989
Date achieved compliance: 12/15/1989
Violation lead agency: State
Enforcement action: WRITTEN INFORMAL
Enforcement action date: 11/22/1989
Enf. disposition status: Not reported
Enf. disp. status date: Not reported
Enforcement lead agency: State
Proposed penalty amount: 0
Final penalty amount: 0
Paid penalty amount: 0

Regulation violated: FR - 270
Area of violation: TSD - General
Date violation determined: 07/26/1989
Date achieved compliance: 06/20/1990
Violation lead agency: EPA
Enforcement action: WRITTEN INFORMAL
Enforcement action date: 06/20/1990
Enf. disposition status: Not reported
Enf. disp. status date: Not reported
Enforcement lead agency: EPA
Proposed penalty amount: 0
Final penalty amount: 0
Paid penalty amount: 0

Regulation violated: F - 268 ALL
Area of violation: LDR - General
Date violation determined: 02/17/1989
Date achieved compliance: 02/15/1990
Violation lead agency: State

Map ID
Direction
Distance
Elevation

MAP FINDINGS

Site

Database(s)

EDR ID Number
EPA ID Number

CROSBY & OVERTON PLANT NUMBER 1 (Continued)

1000377893

Enforcement action: INITIAL 3008(A) COMPLIANCE
Enforcement action date: 12/22/1988
Enf. disposition status: Not reported
Enf. disp. status date: Not reported
Enforcement lead agency: State
Proposed penalty amount: 0
Final penalty amount: 0
Paid penalty amount: 0

Regulation violated: F - 268.7
Area of violation: LDR - General
Date violation determined: 02/17/1989
Date achieved compliance: 02/15/1990
Violation lead agency: State
Enforcement action: WRITTEN INFORMAL
Enforcement action date: 04/13/1989
Enf. disposition status: Not reported
Enf. disp. status date: Not reported
Enforcement lead agency: State
Proposed penalty amount: 0
Final penalty amount: 0
Paid penalty amount: 0

Regulation violated: F - 268.7
Area of violation: LDR - General
Date violation determined: 02/17/1989
Date achieved compliance: 02/15/1990
Violation lead agency: State
Enforcement action: INITIAL 3008(A) COMPLIANCE
Enforcement action date: 12/22/1988
Enf. disposition status: Not reported
Enf. disp. status date: Not reported
Enforcement lead agency: State
Proposed penalty amount: 0
Final penalty amount: 0
Paid penalty amount: 0

Regulation violated: F - 268 ALL
Area of violation: LDR - General
Date violation determined: 02/17/1989
Date achieved compliance: 02/15/1990
Violation lead agency: State
Enforcement action: WRITTEN INFORMAL
Enforcement action date: 04/13/1989
Enf. disposition status: Not reported
Enf. disp. status date: Not reported
Enforcement lead agency: State
Proposed penalty amount: 0
Final penalty amount: 0
Paid penalty amount: 0

Regulation violated: F - 264.70-77.E
Area of violation: TSD - General
Date violation determined: 02/17/1989
Date achieved compliance: 02/15/1990
Violation lead agency: State
Enforcement action: INITIAL 3008(A) COMPLIANCE

Map ID
Direction
Distance
Elevation

MAP FINDINGS

Site

Database(s)

EDR ID Number
EPA ID Number

CROSBY & OVERTON PLANT NUMBER 1 (Continued)

1000377893

Enforcement action date: 12/22/1988
Enf. disposition status: Not reported
Enf. disp. status date: Not reported
Enforcement lead agency: State
Proposed penalty amount: 0
Final penalty amount: 0
Paid penalty amount: 0

Regulation violated: F - 270
Area of violation: TSD - General
Date violation determined: 02/17/1989
Date achieved compliance: 02/15/1990
Violation lead agency: State
Enforcement action: WRITTEN INFORMAL
Enforcement action date: 04/13/1989
Enf. disposition status: Not reported
Enf. disp. status date: Not reported
Enforcement lead agency: State
Proposed penalty amount: 0
Final penalty amount: 0
Paid penalty amount: 0

Regulation violated: F - 264.70-77.E
Area of violation: TSD - General
Date violation determined: 02/17/1989
Date achieved compliance: 02/15/1990
Violation lead agency: State
Enforcement action: WRITTEN INFORMAL
Enforcement action date: 04/13/1989
Enf. disposition status: Not reported
Enf. disp. status date: Not reported
Enforcement lead agency: State
Proposed penalty amount: 0
Final penalty amount: 0
Paid penalty amount: 0

Regulation violated: F - 270
Area of violation: TSD - General
Date violation determined: 02/17/1989
Date achieved compliance: 02/15/1990
Violation lead agency: State
Enforcement action: INITIAL 3008(A) COMPLIANCE
Enforcement action date: 12/22/1988
Enf. disposition status: Not reported
Enf. disp. status date: Not reported
Enforcement lead agency: State
Proposed penalty amount: 0
Final penalty amount: 0
Paid penalty amount: 0

Regulation violated: F - 264.140-150.H
Area of violation: TSD - Financial Requirements
Date violation determined: 02/08/1989
Date achieved compliance: 10/18/1989
Violation lead agency: State
Enforcement action: FINAL 3008(A) COMPLIANCE ORDER
Enforcement action date: 08/29/1989

Map ID
Direction
Distance
Elevation

MAP FINDINGS

Site

Database(s)

EDR ID Number
EPA ID Number

CROSBY & OVERTON PLANT NUMBER 1 (Continued)

1000377893

Enf. disposition status: Not reported
Enf. disp. status date: Not reported
Enforcement lead agency: State
Proposed penalty amount: 0
Final penalty amount: 79000
Paid penalty amount: 79000

Regulation violated: F - 264.140-150.H
Area of violation: TSD - Financial Requirements
Date violation determined: 02/08/1989
Date achieved compliance: 10/18/1989
Violation lead agency: State
Enforcement action: INITIAL 3008(A) COMPLIANCE
Enforcement action date: 12/28/1988
Enf. disposition status: Not reported
Enf. disp. status date: Not reported
Enforcement lead agency: State
Proposed penalty amount: 0
Final penalty amount: 0
Paid penalty amount: 0

Regulation violated: FR - 268.7
Area of violation: LDR - General
Date violation determined: 12/03/1987
Date achieved compliance: 02/17/1989
Violation lead agency: EPA
Enforcement action: Not reported
Enforcement action date: 02/19/1988
Enf. disposition status: Not reported
Enf. disp. status date: Not reported
Enforcement lead agency: EPA
Proposed penalty amount: 0
Final penalty amount: 0
Paid penalty amount: 0

Regulation violated: FR - 268 ALL
Area of violation: LDR - General
Date violation determined: 12/03/1987
Date achieved compliance: 02/17/1989
Violation lead agency: EPA
Enforcement action: Not reported
Enforcement action date: 02/19/1988
Enf. disposition status: Not reported
Enf. disp. status date: Not reported
Enforcement lead agency: EPA
Proposed penalty amount: 0
Final penalty amount: 0
Paid penalty amount: 0

Regulation violated: FR - 270
Area of violation: TSD - General
Date violation determined: 12/03/1987
Date achieved compliance: 02/17/1989
Violation lead agency: EPA
Enforcement action: Not reported
Enforcement action date: 02/19/1988
Enf. disposition status: Not reported

Map ID
Direction
Distance
Elevation

MAP FINDINGS

Site

Database(s)

EDR ID Number
EPA ID Number

CROSBY & OVERTON PLANT NUMBER 1 (Continued)

1000377893

Enf. disp. status date: Not reported
Enforcement lead agency: EPA
Proposed penalty amount: 0
Final penalty amount: 0
Paid penalty amount: 0

Regulation violated: F - 264.140-150.H
Area of violation: TSD - Financial Requirements
Date violation determined: 11/24/1987
Date achieved compliance: 10/18/1989
Violation lead agency: State
Enforcement action: WRITTEN INFORMAL
Enforcement action date: 12/21/1987
Enf. disposition status: Not reported
Enf. disp. status date: Not reported
Enforcement lead agency: State
Proposed penalty amount: 0
Final penalty amount: 0
Paid penalty amount: 0

Regulation violated: F - 264.140-150.H
Area of violation: TSD - Financial Requirements
Date violation determined: 11/24/1987
Date achieved compliance: 10/18/1989
Violation lead agency: State
Enforcement action: INITIAL 3008(A) COMPLIANCE
Enforcement action date: 12/28/1988
Enf. disposition status: Not reported
Enf. disp. status date: Not reported
Enforcement lead agency: State
Proposed penalty amount: 0
Final penalty amount: 0
Paid penalty amount: 0

Regulation violated: FR - 270
Area of violation: TSD - General
Date violation determined: 11/12/1987
Date achieved compliance: 12/15/1989
Violation lead agency: State
Enforcement action: INITIAL 3008(A) COMPLIANCE
Enforcement action date: 12/28/1988
Enf. disposition status: Not reported
Enf. disp. status date: Not reported
Enforcement lead agency: State
Proposed penalty amount: 0
Final penalty amount: 0
Paid penalty amount: 0

Regulation violated: FR - 268 ALL
Area of violation: LDR - General
Date violation determined: 11/12/1987
Date achieved compliance: 12/15/1989
Violation lead agency: State
Enforcement action: INITIAL 3008(A) COMPLIANCE
Enforcement action date: 12/28/1988
Enf. disposition status: Not reported
Enf. disp. status date: Not reported

Map ID
Direction
Distance
Elevation

MAP FINDINGS

Site

Database(s)

EDR ID Number
EPA ID Number

CROSBY & OVERTON PLANT NUMBER 1 (Continued)

1000377893

Enforcement lead agency: State
Proposed penalty amount: 0
Final penalty amount: 0
Paid penalty amount: 0

Regulation violated: FR - 268.7
Area of violation: LDR - General
Date violation determined: 11/12/1987
Date achieved compliance: 12/15/1989
Violation lead agency: State
Enforcement action: INITIAL 3008(A) COMPLIANCE
Enforcement action date: 12/22/1988
Enf. disposition status: Not reported
Enf. disp. status date: Not reported
Enforcement lead agency: State
Proposed penalty amount: 0
Final penalty amount: 0
Paid penalty amount: 0

Regulation violated: FR - 268.7
Area of violation: LDR - General
Date violation determined: 11/12/1987
Date achieved compliance: 12/15/1989
Violation lead agency: State
Enforcement action: INITIAL 3008(A) COMPLIANCE
Enforcement action date: 12/28/1988
Enf. disposition status: Not reported
Enf. disp. status date: Not reported
Enforcement lead agency: State
Proposed penalty amount: 0
Final penalty amount: 0
Paid penalty amount: 0

Regulation violated: FR - 264.70-77.E
Area of violation: TSD - General
Date violation determined: 11/12/1987
Date achieved compliance: 12/15/1989
Violation lead agency: State
Enforcement action: WRITTEN INFORMAL
Enforcement action date: 11/12/1987
Enf. disposition status: Not reported
Enf. disp. status date: Not reported
Enforcement lead agency: State
Proposed penalty amount: 0
Final penalty amount: 0
Paid penalty amount: 0

Regulation violated: FR - 264.70-77.E
Area of violation: TSD - General
Date violation determined: 11/12/1987
Date achieved compliance: 12/15/1989
Violation lead agency: State
Enforcement action: INITIAL 3008(A) COMPLIANCE
Enforcement action date: 12/22/1988
Enf. disposition status: Not reported
Enf. disp. status date: Not reported
Enforcement lead agency: State

Map ID
Direction
Distance
Elevation

MAP FINDINGS

Site

Database(s)

EDR ID Number
EPA ID Number

CROSBY & OVERTON PLANT NUMBER 1 (Continued)

1000377893

Proposed penalty amount: 0
Final penalty amount: 0
Paid penalty amount: 0

Regulation violated: FR - 268 ALL
Area of violation: LDR - General
Date violation determined: 11/12/1987
Date achieved compliance: 12/15/1989
Violation lead agency: State
Enforcement action: INITIAL 3008(A) COMPLIANCE
Enforcement action date: 12/22/1988
Enf. disposition status: Not reported
Enf. disp. status date: Not reported
Enforcement lead agency: State
Proposed penalty amount: 0
Final penalty amount: 0
Paid penalty amount: 0

Regulation violated: FR - 264.70-77.E
Area of violation: TSD - General
Date violation determined: 11/12/1987
Date achieved compliance: 12/15/1989
Violation lead agency: State
Enforcement action: INITIAL 3008(A) COMPLIANCE
Enforcement action date: 12/28/1988
Enf. disposition status: Not reported
Enf. disp. status date: Not reported
Enforcement lead agency: State
Proposed penalty amount: 0
Final penalty amount: 0
Paid penalty amount: 0

Regulation violated: FR - 270
Area of violation: TSD - General
Date violation determined: 11/12/1987
Date achieved compliance: 12/15/1989
Violation lead agency: State
Enforcement action: INITIAL 3008(A) COMPLIANCE
Enforcement action date: 12/22/1988
Enf. disposition status: Not reported
Enf. disp. status date: Not reported
Enforcement lead agency: State
Proposed penalty amount: 0
Final penalty amount: 0
Paid penalty amount: 0

Regulation violated: FR - 270
Area of violation: TSD - General
Date violation determined: 11/12/1987
Date achieved compliance: 12/15/1989
Violation lead agency: State
Enforcement action: WRITTEN INFORMAL
Enforcement action date: 11/12/1987
Enf. disposition status: Not reported
Enf. disp. status date: Not reported
Enforcement lead agency: State
Proposed penalty amount: 0

Map ID
Direction
Distance
Elevation

MAP FINDINGS

Site

Database(s)

EDR ID Number
EPA ID Number

CROSBY & OVERTON PLANT NUMBER 1 (Continued)

1000377893

Final penalty amount: 0
Paid penalty amount: 0

Regulation violated: FR - 264.70-77.E
Area of violation: TSD - General
Date violation determined: 11/12/1987
Date achieved compliance: 12/15/1989
Violation lead agency: State
Enforcement action: WRITTEN INFORMAL
Enforcement action date: 12/07/1987
Enf. disposition status: Not reported
Enf. disp. status date: Not reported
Enforcement lead agency: State
Proposed penalty amount: 0
Final penalty amount: 0
Paid penalty amount: 0

Regulation violated: FR - 270
Area of violation: TSD - General
Date violation determined: 11/12/1987
Date achieved compliance: 12/15/1989
Violation lead agency: State
Enforcement action: WRITTEN INFORMAL
Enforcement action date: 12/07/1987
Enf. disposition status: Not reported
Enf. disp. status date: Not reported
Enforcement lead agency: State
Proposed penalty amount: 0
Final penalty amount: 0
Paid penalty amount: 0

Evaluation Action Summary:

Evaluation date: 02/16/2011
Evaluation: COMPLIANCE EVALUATION INSPECTION ON-SITE
Area of violation: Not reported
Date achieved compliance: Not reported
Evaluation lead agency: State

Evaluation date: 08/25/2010
Evaluation: FOLLOW-UP INSPECTION
Area of violation: Not reported
Date achieved compliance: Not reported
Evaluation lead agency: State

Evaluation date: 12/22/2009
Evaluation: FINANCIAL RECORD REVIEW
Area of violation: Not reported
Date achieved compliance: Not reported
Evaluation lead agency: State

Evaluation date: 11/12/2009
Evaluation: COMPLIANCE EVALUATION INSPECTION ON-SITE
Area of violation: Not reported
Date achieved compliance: Not reported
Evaluation lead agency: State

Evaluation date: 05/13/2009

Map ID
Direction
Distance
Elevation

MAP FINDINGS

Site

Database(s)

EDR ID Number
EPA ID Number

CROSBY & OVERTON PLANT NUMBER 1 (Continued)

1000377893

Evaluation:	FINANCIAL RECORD REVIEW
Area of violation:	Not reported
Date achieved compliance:	Not reported
Evaluation lead agency:	State
Evaluation date:	04/23/2009
Evaluation:	COMPLIANCE EVALUATION INSPECTION ON-SITE
Area of violation:	TSD - General Facility Standards
Date achieved compliance:	07/17/2009
Evaluation lead agency:	State
Evaluation date:	04/23/2009
Evaluation:	COMPLIANCE EVALUATION INSPECTION ON-SITE
Area of violation:	TSD - General Facility Standards
Date achieved compliance:	07/20/2009
Evaluation lead agency:	State
Evaluation date:	04/23/2009
Evaluation:	COMPLIANCE EVALUATION INSPECTION ON-SITE
Area of violation:	TSD - Preparedness and Prevention
Date achieved compliance:	07/20/2009
Evaluation lead agency:	State
Evaluation date:	04/23/2009
Evaluation:	COMPLIANCE EVALUATION INSPECTION ON-SITE
Area of violation:	TSD - Container Use and Management
Date achieved compliance:	10/26/2009
Evaluation lead agency:	State
Evaluation date:	04/23/2009
Evaluation:	COMPLIANCE EVALUATION INSPECTION ON-SITE
Area of violation:	TSD - Air Emission Standards - Tanks/Sl/Containers
Date achieved compliance:	07/20/2009
Evaluation lead agency:	State
Evaluation date:	04/23/2009
Evaluation:	COMPLIANCE EVALUATION INSPECTION ON-SITE
Area of violation:	TSD - Manifest/Records/Reporting
Date achieved compliance:	10/26/2009
Evaluation lead agency:	State
Evaluation date:	04/23/2009
Evaluation:	COMPLIANCE EVALUATION INSPECTION ON-SITE
Area of violation:	TSD - Manifest/Records/Reporting
Date achieved compliance:	07/17/2009
Evaluation lead agency:	State
Evaluation date:	10/23/2008
Evaluation:	FOLLOW-UP INSPECTION
Area of violation:	State Statute or Regulation
Date achieved compliance:	10/23/2008
Evaluation lead agency:	State
Evaluation date:	10/23/2008
Evaluation:	FOLLOW-UP INSPECTION
Area of violation:	Transporters - General
Date achieved compliance:	10/23/2008

Map ID
Direction
Distance
Elevation

MAP FINDINGS

Site

Database(s)

EDR ID Number
EPA ID Number

CROSBY & OVERTON PLANT NUMBER 1 (Continued)

1000377893

Evaluation lead agency: State

Evaluation date: 03/12/2008
Evaluation: FINANCIAL RECORD REVIEW
Area of violation: Not reported
Date achieved compliance: Not reported
Evaluation lead agency: State

Evaluation date: 02/25/2008
Evaluation: COMPLIANCE EVALUATION INSPECTION ON-SITE
Area of violation: State Statute or Regulation
Date achieved compliance: 02/25/2008
Evaluation lead agency: State

Evaluation date: 02/25/2008
Evaluation: COMPLIANCE EVALUATION INSPECTION ON-SITE
Area of violation: TSD - Container Use and Management
Date achieved compliance: 02/25/2008
Evaluation lead agency: State

Evaluation date: 02/25/2008
Evaluation: COMPLIANCE EVALUATION INSPECTION ON-SITE
Area of violation: State Statute or Regulation
Date achieved compliance: 07/13/2008
Evaluation lead agency: State

Evaluation date: 02/25/2008
Evaluation: COMPLIANCE EVALUATION INSPECTION ON-SITE
Area of violation: Permit Condition or Requirement
Date achieved compliance: 07/13/2008
Evaluation lead agency: State

Evaluation date: 09/19/2007
Evaluation: FOLLOW-UP INSPECTION
Area of violation: Generators - Manifest
Date achieved compliance: 10/01/2007
Evaluation lead agency: State

Evaluation date: 05/16/2007
Evaluation: FOLLOW-UP INSPECTION
Area of violation: TSD - Container Use and Management
Date achieved compliance: 05/16/2007
Evaluation lead agency: State

Evaluation date: 03/27/2007
Evaluation: COMPLIANCE EVALUATION INSPECTION ON-SITE
Area of violation: TSD - Container Use and Management
Date achieved compliance: 03/27/2007
Evaluation lead agency: State

Evaluation date: 03/26/2007
Evaluation: FINANCIAL RECORD REVIEW
Area of violation: Not reported
Date achieved compliance: Not reported
Evaluation lead agency: State

Evaluation date: 09/28/2006

Map ID
Direction
Distance
Elevation

MAP FINDINGS

Site

Database(s)

EDR ID Number
EPA ID Number

CROSBY & OVERTON PLANT NUMBER 1 (Continued)

1000377893

Evaluation: COMPLIANCE EVALUATION INSPECTION ON-SITE
Area of violation: Not reported
Date achieved compliance: Not reported
Evaluation lead agency: EPA

Evaluation date: 09/22/2006
Evaluation: FINANCIAL RECORD REVIEW
Area of violation: Not reported
Date achieved compliance: Not reported
Evaluation lead agency: EPA Contractor/Grantee

Evaluation date: 03/27/2006
Evaluation: NOT A SIGNIFICANT NON-COMPLIER
Area of violation: Not reported
Date achieved compliance: Not reported
Evaluation lead agency: State

Evaluation date: 03/02/2006
Evaluation: FINANCIAL RECORD REVIEW
Area of violation: Not reported
Date achieved compliance: Not reported
Evaluation lead agency: State

Evaluation date: 01/24/2006
Evaluation: FOLLOW-UP INSPECTION
Area of violation: TSD - Preparedness and Prevention
Date achieved compliance: 03/27/2006
Evaluation lead agency: State

Evaluation date: 01/24/2006
Evaluation: SIGNIFICANT NON-COMPLIER
Area of violation: Not reported
Date achieved compliance: Not reported
Evaluation lead agency: State

Evaluation date: 01/24/2006
Evaluation: FOLLOW-UP INSPECTION
Area of violation: TSD - Container Use and Management
Date achieved compliance: 03/27/2006
Evaluation lead agency: State

Evaluation date: 01/24/2006
Evaluation: FOLLOW-UP INSPECTION
Area of violation: TSD - General Facility Standards
Date achieved compliance: 03/27/2006
Evaluation lead agency: State

Evaluation date: 10/05/2005
Evaluation: NOT A SIGNIFICANT NON-COMPLIER
Area of violation: Not reported
Date achieved compliance: Not reported
Evaluation lead agency: State

Evaluation date: 06/28/2005
Evaluation: COMPLIANCE EVALUATION INSPECTION ON-SITE
Area of violation: TSD - General Facility Standards
Date achieved compliance: 10/05/2005

Map ID
Direction
Distance
Elevation

MAP FINDINGS

Site

Database(s)

EDR ID Number
EPA ID Number

CROSBY & OVERTON PLANT NUMBER 1 (Continued)

1000377893

Evaluation lead agency: State

Evaluation date: 06/28/2005
Evaluation: COMPLIANCE EVALUATION INSPECTION ON-SITE
Area of violation: TSD - Tank System Standards
Date achieved compliance: 10/05/2005
Evaluation lead agency: State

Evaluation date: 06/28/2005
Evaluation: SIGNIFICANT NON-COMPLIER
Area of violation: Not reported
Date achieved compliance: Not reported
Evaluation lead agency: State

Evaluation date: 06/28/2005
Evaluation: COMPLIANCE EVALUATION INSPECTION ON-SITE
Area of violation: TSD - Container Use and Management
Date achieved compliance: 06/28/2005
Evaluation lead agency: State

Evaluation date: 02/09/2005
Evaluation: FOLLOW-UP INSPECTION
Area of violation: TSD - General Facility Standards
Date achieved compliance: 02/23/2005
Evaluation lead agency: State

Evaluation date: 02/09/2005
Evaluation: FOLLOW-UP INSPECTION
Area of violation: TSD - Container Use and Management
Date achieved compliance: 02/09/2005
Evaluation lead agency: State

Evaluation date: 11/22/2004
Evaluation: COMPLIANCE EVALUATION INSPECTION ON-SITE
Area of violation: TSD - Container Use and Management
Date achieved compliance: 11/23/2004
Evaluation lead agency: State

Evaluation date: 10/14/2004
Evaluation: FINANCIAL RECORD REVIEW
Area of violation: Not reported
Date achieved compliance: Not reported
Evaluation lead agency: State

Evaluation date: 08/19/2004
Evaluation: FOLLOW-UP INSPECTION
Area of violation: TSD - Container Use and Management
Date achieved compliance: 08/19/2004
Evaluation lead agency: State

Evaluation date: 06/24/2004
Evaluation: NOT A SIGNIFICANT NON-COMPLIER
Area of violation: Not reported
Date achieved compliance: Not reported
Evaluation lead agency: State

Evaluation date: 04/21/2004

Map ID
Direction
Distance
Elevation

MAP FINDINGS

Site

Database(s)

EDR ID Number
EPA ID Number

CROSBY & OVERTON PLANT NUMBER 1 (Continued)

1000377893

Evaluation: NON-FINANCIAL RECORD REVIEW
Area of violation: Not reported
Date achieved compliance: Not reported
Evaluation lead agency: EPA

Evaluation date: 11/04/2003
Evaluation: COMPLIANCE EVALUATION INSPECTION ON-SITE
Area of violation: TSD - General Facility Standards
Date achieved compliance: 12/16/2003
Evaluation lead agency: State

Evaluation date: 11/04/2003
Evaluation: COMPLIANCE EVALUATION INSPECTION ON-SITE
Area of violation: TSD - General Facility Standards
Date achieved compliance: 01/28/2004
Evaluation lead agency: State

Evaluation date: 11/04/2003
Evaluation: COMPLIANCE EVALUATION INSPECTION ON-SITE
Area of violation: Generators - Records/Reporting
Date achieved compliance: 12/16/2003
Evaluation lead agency: State

Evaluation date: 11/04/2003
Evaluation: COMPLIANCE EVALUATION INSPECTION ON-SITE
Area of violation: TSD - Manifest/Records/Reporting
Date achieved compliance: 06/24/2004
Evaluation lead agency: State

Evaluation date: 11/04/2003
Evaluation: COMPLIANCE EVALUATION INSPECTION ON-SITE
Area of violation: TSD - General Facility Standards
Date achieved compliance: 06/24/2004
Evaluation lead agency: State

Evaluation date: 11/04/2003
Evaluation: SIGNIFICANT NON-COMPLIER
Area of violation: Not reported
Date achieved compliance: Not reported
Evaluation lead agency: State

Evaluation date: 11/04/2003
Evaluation: COMPLIANCE EVALUATION INSPECTION ON-SITE
Area of violation: TSD - Tank System Standards
Date achieved compliance: 06/24/2004
Evaluation lead agency: State

Evaluation date: 09/11/2003
Evaluation: FINANCIAL RECORD REVIEW
Area of violation: Not reported
Date achieved compliance: Not reported
Evaluation lead agency: State

Evaluation date: 09/10/2002
Evaluation: COMPLIANCE EVALUATION INSPECTION ON-SITE
Area of violation: TSD - General Facility Standards
Date achieved compliance: 12/10/2002

Map ID
Direction
Distance
Elevation

MAP FINDINGS

Site

Database(s)

EDR ID Number
EPA ID Number

CROSBY & OVERTON PLANT NUMBER 1 (Continued)

1000377893

Evaluation lead agency: State

Evaluation date: 09/04/2002
Evaluation: FINANCIAL RECORD REVIEW
Area of violation: TSD - Financial Requirements
Date achieved compliance: 09/02/2003
Evaluation lead agency: State

Evaluation date: 12/14/2001
Evaluation: FINANCIAL RECORD REVIEW
Area of violation: TSD - Financial Requirements
Date achieved compliance: 09/02/2003
Evaluation lead agency: State

Evaluation date: 10/31/2001
Evaluation: COMPLIANCE EVALUATION INSPECTION ON-SITE
Area of violation: TSD - General Facility Standards
Date achieved compliance: 02/01/2002
Evaluation lead agency: State

Evaluation date: 10/31/2001
Evaluation: COMPLIANCE EVALUATION INSPECTION ON-SITE
Area of violation: TSD - Container Use and Management
Date achieved compliance: 10/31/2001
Evaluation lead agency: State

Evaluation date: 10/31/2001
Evaluation: COMPLIANCE EVALUATION INSPECTION ON-SITE
Area of violation: TSD - Container Use and Management
Date achieved compliance: 02/01/2002
Evaluation lead agency: State

Evaluation date: 10/03/2000
Evaluation: FINANCIAL RECORD REVIEW
Area of violation: Not reported
Date achieved compliance: Not reported
Evaluation lead agency: State

Evaluation date: 10/03/2000
Evaluation: COMPLIANCE EVALUATION INSPECTION ON-SITE
Area of violation: Not reported
Date achieved compliance: Not reported
Evaluation lead agency: State

Evaluation date: 10/03/2000
Evaluation: NOT A SIGNIFICANT NON-COMPLIER
Area of violation: Not reported
Date achieved compliance: Not reported
Evaluation lead agency: State

Evaluation date: 09/29/1999
Evaluation: FOLLOW-UP INSPECTION
Area of violation: TSD - Container Use and Management
Date achieved compliance: 11/12/1999
Evaluation lead agency: State

Evaluation date: 09/29/1999

Map ID
Direction
Distance
Elevation

MAP FINDINGS

Site

Database(s)

EDR ID Number
EPA ID Number

CROSBY & OVERTON PLANT NUMBER 1 (Continued)

1000377893

Evaluation:	FOLLOW-UP INSPECTION
Area of violation:	TSD - General Facility Standards
Date achieved compliance:	10/03/2000
Evaluation lead agency:	State
Evaluation date:	09/29/1999
Evaluation:	FOLLOW-UP INSPECTION
Area of violation:	TSD - General Facility Standards
Date achieved compliance:	11/12/1999
Evaluation lead agency:	State
Evaluation date:	09/29/1999
Evaluation:	FOLLOW-UP INSPECTION
Area of violation:	TSD - Tank System Standards
Date achieved compliance:	10/03/2000
Evaluation lead agency:	State
Evaluation date:	09/29/1999
Evaluation:	FOLLOW-UP INSPECTION
Area of violation:	TSD - Preparedness and Prevention
Date achieved compliance:	11/12/1999
Evaluation lead agency:	State
Evaluation date:	06/21/1999
Evaluation:	SIGNIFICANT NON-COMPLIER
Area of violation:	Not reported
Date achieved compliance:	Not reported
Evaluation lead agency:	State
Evaluation date:	06/21/1999
Evaluation:	COMPLIANCE EVALUATION INSPECTION ON-SITE
Area of violation:	TSD - Manifest/Records/Reporting
Date achieved compliance:	11/11/1999
Evaluation lead agency:	State
Evaluation date:	06/21/1999
Evaluation:	COMPLIANCE EVALUATION INSPECTION ON-SITE
Area of violation:	TSD - General Facility Standards
Date achieved compliance:	11/11/1999
Evaluation lead agency:	State
Evaluation date:	11/12/1998
Evaluation:	COMPLIANCE EVALUATION INSPECTION ON-SITE
Area of violation:	Not reported
Date achieved compliance:	Not reported
Evaluation lead agency:	State
Evaluation date:	06/16/1998
Evaluation:	COMPLIANCE EVALUATION INSPECTION ON-SITE
Area of violation:	Not reported
Date achieved compliance:	Not reported
Evaluation lead agency:	EPA
Evaluation date:	02/26/1998
Evaluation:	COMPLIANCE EVALUATION INSPECTION ON-SITE
Area of violation:	TSD - General
Date achieved compliance:	04/29/1998

Map ID
Direction
Distance
Elevation

MAP FINDINGS

Site

Database(s)

EDR ID Number
EPA ID Number

CROSBY & OVERTON PLANT NUMBER 1 (Continued)

1000377893

Evaluation lead agency: State

Evaluation date: 10/17/1995
Evaluation: FOCUSED COMPLIANCE INSPECTION
Area of violation: Not reported
Date achieved compliance: Not reported
Evaluation lead agency: State

Evaluation date: 04/26/1995
Evaluation: COMPLIANCE EVALUATION INSPECTION ON-SITE
Area of violation: Not reported
Date achieved compliance: Not reported
Evaluation lead agency: State

Evaluation date: 02/18/1994
Evaluation: COMPLIANCE EVALUATION INSPECTION ON-SITE
Area of violation: Not reported
Date achieved compliance: Not reported
Evaluation lead agency: State

Evaluation date: 12/21/1992
Evaluation: COMPLIANCE EVALUATION INSPECTION ON-SITE
Area of violation: TSD - Financial Requirements
Date achieved compliance: 07/09/1993
Evaluation lead agency: State

Evaluation date: 12/21/1992
Evaluation: COMPLIANCE EVALUATION INSPECTION ON-SITE
Area of violation: LDR - General
Date achieved compliance: 02/18/1993
Evaluation lead agency: State

Evaluation date: 12/21/1992
Evaluation: COMPLIANCE EVALUATION INSPECTION ON-SITE
Area of violation: TSD - General
Date achieved compliance: 02/18/1993
Evaluation lead agency: State

Evaluation date: 09/25/1991
Evaluation: COMPLIANCE EVALUATION INSPECTION ON-SITE
Area of violation: TSD - General
Date achieved compliance: 02/06/1992
Evaluation lead agency: EPA

Evaluation date: 03/28/1991
Evaluation: COMPLIANCE EVALUATION INSPECTION ON-SITE
Area of violation: Not reported
Date achieved compliance: Not reported
Evaluation lead agency: State

Evaluation date: 05/08/1990
Evaluation: FINANCIAL RECORD REVIEW
Area of violation: TSD - Financial Requirements
Date achieved compliance: 11/02/1990
Evaluation lead agency: State

Evaluation date: 04/16/1990

Map ID
Direction
Distance
Elevation

MAP FINDINGS

Site

Database(s)

EDR ID Number
EPA ID Number

CROSBY & OVERTON PLANT NUMBER 1 (Continued)

1000377893

Evaluation: COMPLIANCE EVALUATION INSPECTION ON-SITE
Area of violation: TSD - General
Date achieved compliance: 10/14/1991
Evaluation lead agency: State

Evaluation date: 10/17/1989
Evaluation: FINANCIAL RECORD REVIEW
Area of violation: TSD - General
Date achieved compliance: 10/18/1989
Evaluation lead agency: State

Evaluation date: 10/11/1989
Evaluation: COMPLIANCE EVALUATION INSPECTION ON-SITE
Area of violation: TSD - General
Date achieved compliance: 12/15/1989
Evaluation lead agency: State

Evaluation date: 07/26/1989
Evaluation: COMPLIANCE EVALUATION INSPECTION ON-SITE
Area of violation: TSD - General
Date achieved compliance: 06/20/1990
Evaluation lead agency: EPA

Evaluation date: 02/17/1989
Evaluation: COMPLIANCE EVALUATION INSPECTION ON-SITE
Area of violation: LDR - General
Date achieved compliance: 02/15/1990
Evaluation lead agency: State

Evaluation date: 02/17/1989
Evaluation: COMPLIANCE EVALUATION INSPECTION ON-SITE
Area of violation: TSD - General
Date achieved compliance: 02/15/1990
Evaluation lead agency: State

Evaluation date: 02/08/1989
Evaluation: FINANCIAL RECORD REVIEW
Area of violation: TSD - Financial Requirements
Date achieved compliance: 10/18/1989
Evaluation lead agency: State

Evaluation date: 03/01/1988
Evaluation: FINANCIAL RECORD REVIEW
Area of violation: Not reported
Date achieved compliance: Not reported
Evaluation lead agency: State

Evaluation date: 12/03/1987
Evaluation: COMPLIANCE EVALUATION INSPECTION ON-SITE
Area of violation: TSD - General
Date achieved compliance: 02/17/1989
Evaluation lead agency: EPA

Evaluation date: 12/03/1987
Evaluation: COMPLIANCE EVALUATION INSPECTION ON-SITE
Area of violation: LDR - General
Date achieved compliance: 02/17/1989

Map ID
Direction
Distance
Elevation

MAP FINDINGS

Site

Database(s)

EDR ID Number
EPA ID Number

CROSBY & OVERTON PLANT NUMBER 1 (Continued)

1000377893

Evaluation lead agency: EPA

Evaluation date: 11/24/1987
Evaluation: FINANCIAL RECORD REVIEW
Area of violation: TSD - Financial Requirements
Date achieved compliance: 10/18/1989
Evaluation lead agency: State

Evaluation date: 11/12/1987
Evaluation: COMPLIANCE EVALUATION INSPECTION ON-SITE
Area of violation: TSD - General
Date achieved compliance: 12/15/1989
Evaluation lead agency: State

Evaluation date: 11/12/1987
Evaluation: COMPLIANCE EVALUATION INSPECTION ON-SITE
Area of violation: LDR - General
Date achieved compliance: 12/15/1989
Evaluation lead agency: State

Evaluation date: 04/30/1985
Evaluation: FINANCIAL RECORD REVIEW
Area of violation: Not reported
Date achieved compliance: Not reported
Evaluation lead agency: State

CERC-NFRAP:

Site ID: 0901268
Federal Facility: Not a Federal Facility
NPL Status: Not on the NPL
Non NPL Status: Deferred to RCRA

CERCLIS-NFRAP Site Contact Details:

Contact Sequence ID: 13052795.00000
Person ID: 9271184.00000

Contact Sequence ID: 13058869.00000
Person ID: 9270048.00000

Contact Sequence ID: 13089592.00000
Person ID: 13002167.00000

Contact Sequence ID: 13174372.00000
Person ID: 9270438.00000

CERCLIS-NFRAP Site Alias Name(s):

Alias Name: CROSBY & OVERTON PLT #1
Alias Address: Not reported
CA

Alias Name: CHEROKEE
Alias Address: 1622 W 16TH ST
LONG BEACH, CA 90813

Program Priority:

Description: RCRA Deferral - Lead Confirmed

Map ID
Direction
Distance
Elevation

MAP FINDINGS

Site

Database(s)

EDR ID Number
EPA ID Number

CROSBY & OVERTON PLANT NUMBER 1 (Continued)

1000377893

CERCLIS-NFRAP Assessment History:

Action: DISCOVERY
Date Started: Not reported
Date Completed: 07/01/1980
Priority Level: Not reported

Action: PRELIMINARY ASSESSMENT
Date Started: 06/01/1984
Date Completed: 12/01/1987
Priority Level: Low priority for further assessment

Action: SITE INSPECTION
Date Started: Not reported
Date Completed: 08/01/1988
Priority Level: Deferred to RCRA (Subtitle C)

Action: RESOURCE CONSERVATION AND RECOVERY ACT FACILITY ASSESSMENT
Date Started: Not reported
Date Completed: 08/01/1988
Priority Level: Not reported

Action: ARCHIVE SITE
Date Started: Not reported
Date Completed: 01/23/1996
Priority Level: Not reported

CORRACTS:

EPA ID: CAD028409019
EPA Region: 09
Area Name: ENTIRE FACILITY
Actual Date: 01/15/1993
Action: CA075LO - CA Prioritization, Facility or area was assigned a low corrective action priority
NAICS Code(s): 562211
Hazardous Waste Treatment and Disposal
Original schedule date: Not reported
Schedule end date: Not reported

EPA ID: CAD028409019
EPA Region: 09
Area Name: ENTIRE FACILITY
Actual Date: 02/24/1993
Action: CA225NR - Stabilization Measures Evaluation, This facility is, not amenable to stabilization activity at the, present time for reasons other than (1) it appears to be technically, infeasible or inappropriate (NF) or (2) there is a lack of technical, information (IN). Reasons for this conclusion may be the status of, closure at the facility, the degree of risk, timing considerations, the status of corrective action work at the facility, or other, administrative considerations
NAICS Code(s): 562211
Hazardous Waste Treatment and Disposal
Original schedule date: Not reported
Schedule end date: Not reported

Map ID
Direction
Distance
Elevation

MAP FINDINGS

Site

Database(s)

EDR ID Number
EPA ID Number

CROSBY & OVERTON PLANT NUMBER 1 (Continued)

1000377893

EPA ID: CAD028409019
EPA Region: 09
Area Name: ENTIRE FACILITY
Actual Date: 06/01/1984
Action: CA029WQ
NAICS Code(s): 562211
Hazardous Waste Treatment and Disposal
Original schedule date: Not reported
Schedule end date: Not reported

EPA ID: CAD028409019
EPA Region: 09
Area Name: ENTIRE FACILITY
Actual Date: 06/01/1984
Action: CA049PA
NAICS Code(s): 562211
Hazardous Waste Treatment and Disposal
Original schedule date: Not reported
Schedule end date: Not reported

EPA ID: CAD028409019
EPA Region: 09
Area Name: ENTIRE FACILITY
Actual Date: 06/01/1984
Action: CA075LO - CA Prioritization, Facility or area was assigned a low corrective action priority
NAICS Code(s): 562211
Hazardous Waste Treatment and Disposal
Original schedule date: Not reported
Schedule end date: Not reported

EPA ID: CAD028409019
EPA Region: 09
Area Name: ENTIRE FACILITY
Actual Date: 07/28/1988
Action: CA050RF - RFA Completed, Assessment was an RFA
NAICS Code(s): 562211
Hazardous Waste Treatment and Disposal
Original schedule date: Not reported
Schedule end date: Not reported

EPA ID: CAD028409019
EPA Region: 09
Area Name: ENTIRE FACILITY
Actual Date: 08/01/1988
Action: CA049SI
NAICS Code(s): 562211
Hazardous Waste Treatment and Disposal
Original schedule date: Not reported
Schedule end date: Not reported

FTTS INSP:
Inspection Number: 19870825CA001 2
Region: 09
Inspection Date: 08/25/87
Inspector: BERMAN
Violation occurred: Yes

Map ID
Direction
Distance
Elevation

MAP FINDINGS

Site

Database(s)

EDR ID Number
EPA ID Number

CROSBY & OVERTON PLANT NUMBER 1 (Continued)

1000377893

Investigation Type: Section 6 PCB State Conducted
Investigation Reason: Neutral Scheme, State
Legislation Code: TSCA
Facility Function: Storer

HIST FTTS INSP:

Inspection Number: 19870825CA001 2
Region: 09
Inspection Date: Not reported
Inspector: BERMAN
Violation occurred: Yes
Investigation Type: Section 6 PCB State Conducted
Investigation Reason: Neutral Scheme, State
Legislation Code: TSCA
Facility Function: Storer

FINDS:

Registry ID: 110000609422

Environmental Interest/Information System

NCDB (National Compliance Data Base) supports implementation of the Federal Insecticide, Fungicide, and Rodenticide Act (FIFRA) and the Toxic Substances Control Act (TSCA). The system tracks inspections in regions and states with cooperative agreements, enforcement actions, and settlements.

The NEI (National Emissions Inventory) database contains information on stationary and mobile sources that emit criteria air pollutants and their precursors, as well as hazardous air pollutants (HAPs).

California Hazardous Waste Tracking System - Datamart (HWTS-DATAMART) provides California with information on hazardous waste shipments for generators, transporters, and treatment, storage, and disposal facilities.

RCRAInfo is a national information system that supports the Resource Conservation and Recovery Act (RCRA) program through the tracking of events and activities related to facilities that generate, transport, and treat, store, or dispose of hazardous waste. RCRAInfo allows RCRA program staff to track the notification, permit, compliance, and corrective action activities required under RCRA.

CORTESE:

Region: CORTESE
Facility County Code: 19
Reg By: LTNKA
Reg Id: 908130352

LUST:

Region: STATE
Global Id: T0603701949

Map ID
Direction
Distance
Elevation

MAP FINDINGS

Site

Database(s)

EDR ID Number
EPA ID Number

CROSBY & OVERTON PLANT NUMBER 1 (Continued)

1000377893

Latitude: 33.7870887
Longitude: -118.2144618
Case Type: LUST Cleanup Site
Status: Completed - Case Closed
Status Date: 08/29/1996
Lead Agency: LOS ANGELES RWQCB (REGION 4)
Case Worker: YR
Local Agency: LONG BEACH/SIGNAL HILL, CITIES OF
RB Case Number: 908130352
LOC Case Number: Not reported
File Location: Not reported
Potential Media Affect: Aquifer used for drinking water supply
Potential Contaminants of Concern: Gasoline
Site History: Not reported

[Click here to access the California GeoTracker records for this facility:](#)

LUST:

Global Id: T0603701949
Contact Type: Regional Board Caseworker
Contact Name: YUE RONG
Organization Name: LOS ANGELES RWQCB (REGION 4)
Address: 320 W. 4TH ST., SUITE 200
City: Los Angeles
Email: yrong@waterboards.ca.gov
Phone Number: Not reported

Global Id: T0603701949
Contact Type: Local Agency Caseworker
Contact Name: CARMEN PIRO
Organization Name: LONG BEACH/SIGNAL HILL, CITIES OF
Address: 2525 GRAND AVE.
City: LONG BEACH
Email: carmen_piro@longbeach.gov
Phone Number: 5625704137

LUST:

Global Id: T0603701949
Action Type: Other
Date: 1950-01-01 00:00:00
Action: Leak Reported

Global Id: T0603701949
Action Type: Other
Date: 1950-01-01 00:00:00
Action: Leak Discovery

LUST REG 4:

Region: 4
Regional Board: 04
County: Los Angeles
facid: 908130352
Status: Case Closed
Substance: Gasoline
Substance Quantity: Not reported
Local Case No: Not reported

Map ID
Direction
Distance
Elevation

MAP FINDINGS

Site

Database(s)

EDR ID Number
EPA ID Number

CROSBY & OVERTON PLANT NUMBER 1 (Continued)

1000377893

Case Type: Groundwater
Abatement Method Used at the Site: ETFP
Global ID: T0603701949
W Global ID: Not reported
Staff: UNK
Local Agency: 19060
Cross Street: CANAL AVE
Enforcement Type: Not reported
Date Leak Discovered: 1/1/1986
Date Leak First Reported: 11/14/1986
Date Leak Record Entered: 9/8/1987
Date Confirmation Began: Not reported
Date Leak Stopped: Not reported
Date Case Last Changed on Database: 9/25/1996
Date the Case was Closed: 8/29/1996
How Leak Discovered: Not reported
How Leak Stopped: Not reported
Cause of Leak: UNK
Leak Source: UNK
Operator: LARRY BOYLE
Water System: Not reported
Well Name: Not reported
Approx. Dist To Production Well (ft): 15505.953668653684933492847186
Source of Cleanup Funding: UNK
Preliminary Site Assessment Workplan Submitted: Not reported
Preliminary Site Assessment Began: Not reported
Pollution Characterization Began: Not reported
Remediation Plan Submitted: 3/19/1993
Remedial Action Underway: Not reported
Post Remedial Action Monitoring Began: Not reported
Enforcement Action Date: Not reported
Historical Max MTBE Date: Not reported
Hist Max MTBE Conc in Groundwater: Not reported
Hist Max MTBE Conc in Soil: Not reported
Significant Interim Remedial Action Taken: Yes
GW Qualifier: Not reported
Soil Qualifier: Not reported
Organization: Not reported
Owner Contact: Not reported
Responsible Party: CROSBY AND OVERTON
RP Address: 1610 17TH ST W LONG BEACH CA 90813
Program: LUST
Lat/Long: 33.7870887 / -1
Local Agency Staff: Not reported
Beneficial Use: Not reported
Priority: Not reported
Cleanup Fund Id: Not reported
Suspended: Not reported
Assigned Name: Not reported
Summary: FREE PRODUCT RECOVERY IN PROGRESS. ADDITIONAL SAP REQUIRED.

CA FID UST:

Facility ID: 19056599
Regulated By: UTNKA
Regulated ID: 00003057
Cortese Code: Not reported
SIC Code: Not reported

Map ID
Direction
Distance
Elevation

MAP FINDINGS

Site

Database(s)

EDR ID Number
EPA ID Number

CROSBY & OVERTON PLANT NUMBER 1 (Continued)

1000377893

Facility Phone: 2134325445
Mail To: Not reported
Mailing Address: 1610 W 017TH ST
Mailing Address 2: Not reported
Mailing City,St,Zip: LONG BEACH 90813
Contact: Not reported
Contact Phone: Not reported
DUNs Number: Not reported
NPDES Number: Not reported
EPA ID: Not reported
Comments: Not reported
Status: Active

HIST UST:

Region: STATE
Facility ID: 00000003057
Facility Type: Other
Other Type: HEAVY DUTY CLEANING
Total Tanks: 0009
Contact Name: Not reported
Telephone: 2134325445
Owner Name: CROSBY & OVERTON, INC.
Owner Address: 1610 WEST 17TH STREET
Owner City,St,Zip: LONG BEACH, CA 90813

Tank Num: 001
Container Num: EQ#00473 1
Year Installed: 1974
Tank Capacity: 00008000
Tank Used for: PRODUCT
Type of Fuel: PREMIUM
Tank Construction: Not reported
Leak Detection: None

Tank Num: 002
Container Num: 2 EQ#00474
Year Installed: 1974
Tank Capacity: 00009000
Tank Used for: PRODUCT
Type of Fuel: DIESEL
Tank Construction: Not reported
Leak Detection: None

Tank Num: 003
Container Num: 3
Year Installed: Not reported
Tank Capacity: 00001000
Tank Used for: PRODUCT
Type of Fuel: DIESEL
Tank Construction: Not reported
Leak Detection: None

Tank Num: 004
Container Num: 4
Year Installed: Not reported
Tank Capacity: 00001000
Tank Used for: PRODUCT

Map ID
Direction
Distance
Elevation

MAP FINDINGS

Site

Database(s)

EDR ID Number
EPA ID Number

CROSBY & OVERTON PLANT NUMBER 1 (Continued)

1000377893

Type of Fuel: PREMIUM
Tank Construction: Not reported
Leak Detection: Groundwater Monitoring Well, None

Tank Num: 005
Container Num: 5 EQ 00462
Year Installed: 1968
Tank Capacity: 00003000
Tank Used for: PRODUCT
Type of Fuel: PREMIUM
Tank Construction: Not reported
Leak Detection: None

Tank Num: 006
Container Num: 6 EQ 00463
Year Installed: Not reported
Tank Capacity: 00010000
Tank Used for: PRODUCT
Type of Fuel: UNLEADED
Tank Construction: Not reported
Leak Detection: None

Tank Num: 007
Container Num: 7WASHDOWN
Year Installed: Not reported
Tank Capacity: 00003000
Tank Used for: WASTE
Type of Fuel: WASTE OIL
Tank Construction: 6 inches
Leak Detection: None

Tank Num: 008
Container Num: 8 PLANT 1
Year Installed: 1974
Tank Capacity: 00004500
Tank Used for: WASTE
Type of Fuel: 06
Tank Construction: 6 inches
Leak Detection: None

Tank Num: 009
Container Num: 9
Year Installed: 1983
Tank Capacity: 00000550
Tank Used for: WASTE
Type of Fuel: WASTE OIL
Tank Construction: 10 gauge
Leak Detection: None

NY MANIFEST:

EPA ID: CAD028409019
Country: USA
Mailing Name: CROSBY AND OVERTON
Mailing Contact: CROSBY AND OVERTON
Mailing Address: 1620 W. 16TH STREET
Mailing Address 2: Not reported
Mailing City: LONG BEACH

Map ID
Direction
Distance
Elevation

MAP FINDINGS

Site

Database(s)

EDR ID Number
EPA ID Number

CROSBY & OVERTON PLANT NUMBER 1 (Continued)

1000377893

Mailing State: CA
Mailing Zip: 90813
Mailing Zip4: Not reported
Mailing Country: USA
Mailing Phone: 213-432-5445

Document ID: NYB1508193
Manifest Status: Completed after the designated time period for a TSDF to get a copy to the DEC
Trans1 State ID: CALL01260
Trans2 State ID: Not reported
Generator Ship Date: 900612
Trans1 Recv Date: 900612
Trans2 Recv Date: Not reported
TSD Site Recv Date: 900628
Part A Recv Date: 900828
Part B Recv Date: 900806
Generator EPA ID: CAD028409019
Trans1 EPA ID: NYD980769947
Trans2 EPA ID: Not reported
TSDF ID: NYD000632372
Waste Code: D001 - NON-LISTED IGNITABLE WASTES
Quantity: 00003
Units: P - Pounds
Number of Containers: 001
Container Type: DM - Metal drums, barrels
Handling Method: T Chemical, physical, or biological treatment.
Specific Gravity: 100
Year: 90

Document ID: NYA4163253
Manifest Status: Completed after the designated time period for a TSDF to get a copy to the DEC
Trans1 State ID: X17593NY
Trans2 State ID: Not reported
Generator Ship Date: 860918
Trans1 Recv Date: 860918
Trans2 Recv Date: Not reported
TSD Site Recv Date: 860926
Part A Recv Date: 861107
Part B Recv Date: 861002
Generator EPA ID: CAD028409019
Trans1 EPA ID: NYD980769947
Trans2 EPA ID: Not reported
TSDF ID: NYD000632372
Waste Code: D001 - NON-LISTED IGNITABLE WASTES
Quantity: 00001
Units: Y - Cubic yards* (.85 tons)
Number of Containers: 001
Container Type: DM - Metal drums, barrels
Handling Method: T Chemical, physical, or biological treatment.
Specific Gravity: 100
Year: 86

Document ID: NYA5462199
Manifest Status: Completed copy

Map ID
Direction
Distance
Elevation

MAP FINDINGS

Site

Database(s)

EDR ID Number
EPA ID Number

CROSBY & OVERTON PLANT NUMBER 1 (Continued)

1000377893

Trans1 State ID: NY-X17593
Trans2 State ID: Not reported
Generator Ship Date: 870723
Trans1 Recv Date: 870723
Trans2 Recv Date: Not reported
TSD Site Recv Date: 870803
Part A Recv Date: 870727
Part B Recv Date: 870807
Generator EPA ID: CAD028409019
Trans1 EPA ID: NYD980769947
Trans2 EPA ID: Not reported
TSD ID: NYD000632372
Waste Code: D001 - NON-LISTED IGNITABLE WASTES
Quantity: 00017
Units: P - Pounds
Number of Containers: 002
Container Type: DM - Metal drums, barrels
Handling Method: T Chemical, physical, or biological treatment.
Specific Gravity: 100
Waste Code: Not reported
Quantity: 00017
Units: P - Pounds
Number of Containers: 001
Container Type: DM - Metal drums, barrels
Handling Method: B Incineration, heat recovery, burning.
Specific Gravity: 100
Waste Code: Not reported
Quantity: 00009
Units: G - Gallons (liquids only)* (8.3 pounds)
Number of Containers: 003
Container Type: DM - Metal drums, barrels
Handling Method: T Chemical, physical, or biological treatment.
Specific Gravity: 100
Year: 87

Document ID: NYA7920747
Manifest Status: Completed after the designated time period for a TSD to get a copy to the DEC
Trans1 State ID: 11284PNY
Trans2 State ID: Not reported
Generator Ship Date: 920605
Trans1 Recv Date: 920605
Trans2 Recv Date: Not reported
TSD Site Recv Date: 920622
Part A Recv Date: Not reported
Part B Recv Date: 920701
Generator EPA ID: CAD028409019
Trans1 EPA ID: NYD980769947
Trans2 EPA ID: Not reported
TSD ID: NYD000632372
Waste Code: D001 - NON-LISTED IGNITABLE WASTES
Quantity: 00075
Units: P - Pounds
Number of Containers: 001
Container Type: DF - Fiberboard or plastic drums (glass)
Handling Method: T Chemical, physical, or biological treatment.
Specific Gravity: 100

Map ID
Direction
Distance
Elevation

MAP FINDINGS

Site

Database(s)

EDR ID Number
EPA ID Number

CROSBY & OVERTON PLANT NUMBER 1 (Continued)

1000377893

Waste Code: Not reported
Quantity: 00033
Units: P - Pounds
Number of Containers: 001
Container Type: DF - Fiberboard or plastic drums (glass)
Handling Method: T Chemical, physical, or biological treatment.
Specific Gravity: 100
Year: 92

Document ID: NYA3199408
Manifest Status: Completed copy
Trans1 State ID: X17593
Trans2 State ID: Not reported
Generator Ship Date: 870119
Trans1 Recv Date: 870119
Trans2 Recv Date: Not reported
TSD Site Recv Date: 870128
Part A Recv Date: 870130
Part B Recv Date: 870204
Generator EPA ID: CAD028409019
Trans1 EPA ID: NYD980769947
Trans2 EPA ID: Not reported
TSD ID: NYD000632372
Waste Code: D002 - NON-LISTED CORROSIVE WASTES
Quantity: 00200
Units: P - Pounds
Number of Containers: 001
Container Type: DM - Metal drums, barrels
Handling Method: T Chemical, physical, or biological treatment.
Specific Gravity: 100
Waste Code: Not reported
Quantity: 00080
Units: P - Pounds
Number of Containers: 001
Container Type: DM - Metal drums, barrels
Handling Method: T Chemical, physical, or biological treatment.
Specific Gravity: 100
Waste Code: Not reported
Quantity: 00080
Units: P - Pounds
Number of Containers: 001
Container Type: DM - Metal drums, barrels
Handling Method: T Chemical, physical, or biological treatment.
Specific Gravity: 100
Waste Code: Not reported
Quantity: 00020
Units: P - Pounds
Number of Containers: 001
Container Type: DM - Metal drums, barrels
Handling Method: T Chemical, physical, or biological treatment.
Specific Gravity: 100
Year: 87

Document ID: NYA8072883
Manifest Status: Completed after the designated time period for a TSD to get a copy to the DEC

Map ID
Direction
Distance
Elevation

MAP FINDINGS

Site

Database(s)

EDR ID Number
EPA ID Number

CROSBY & OVERTON PLANT NUMBER 1 (Continued)

1000377893

Trans1 State ID: 000000000
Trans2 State ID: 000000000
Generator Ship Date: 881205
Trans1 Recv Date: 881205
Trans2 Recv Date: Not reported
TSD Site Recv Date: 881216
Part A Recv Date: 890118
Part B Recv Date: 881222
Generator EPA ID: CAD028409019
Trans1 EPA ID: NYD980769947
Trans2 EPA ID: Not reported
TSDF ID: NYD000632372
Waste Code: D002 - NON-LISTED CORROSIVE WASTES
Quantity: 00002
Units: L
Number of Containers: 001
Container Type: DM - Metal drums, barrels
Handling Method: T Chemical, physical, or biological treatment.
Specific Gravity: 100
Year: 88

Document ID: NYA8072874
Manifest Status: Completed after the designated time period for a TSDF to get a copy to the DEC
Trans1 State ID: 000000000
Trans2 State ID: 000000000
Generator Ship Date: 881205
Trans1 Recv Date: 881205
Trans2 Recv Date: Not reported
TSD Site Recv Date: 881216
Part A Recv Date: 890118
Part B Recv Date: 881222
Generator EPA ID: CAD028409019
Trans1 EPA ID: NYD980769947
Trans2 EPA ID: Not reported
TSDF ID: NYD000632372
Waste Code: D003 - NON-LISTED REACTIVE WASTES
Quantity: 00001
Units: P - Pounds
Number of Containers: 003
Container Type: DM - Metal drums, barrels
Handling Method: T Chemical, physical, or biological treatment.
Specific Gravity: 100
Waste Code: Not reported
Quantity: 00004
Units: P - Pounds
Number of Containers: 001
Container Type: DM - Metal drums, barrels
Handling Method: B Incineration, heat recovery, burning.
Specific Gravity: 100
Waste Code: Not reported
Quantity: 00003
Units: K - Kilograms (2.2 pounds)
Number of Containers: 001
Container Type: DM - Metal drums, barrels
Handling Method: T Chemical, physical, or biological treatment.
Specific Gravity: 100

Map ID
Direction
Distance
Elevation

MAP FINDINGS

Site

Database(s)

EDR ID Number
EPA ID Number

CROSBY & OVERTON PLANT NUMBER 1 (Continued)

1000377893

Year: 88

Document ID: NYA8054073
Manifest Status: Completed copy
Trans1 State ID: 000000000
Trans2 State ID: 000000000
Generator Ship Date: 890414
Trans1 Recv Date: 890414
Trans2 Recv Date: Not reported
TSD Site Recv Date: 890420
Part A Recv Date: 890425
Part B Recv Date: 890427
Generator EPA ID: CAD028409019
Trans1 EPA ID: NYD980769947
Trans2 EPA ID: Not reported
TSD ID: NYD000632372
Waste Code: D003 - NON-LISTED REACTIVE WASTES
Quantity: 00027
Units: P - Pounds
Number of Containers: 002
Container Type: DM - Metal drums, barrels
Handling Method: T Chemical, physical, or biological treatment.
Specific Gravity: 100
Waste Code: Not reported
Quantity: 00002
Units: L
Number of Containers: 001
Container Type: DM - Metal drums, barrels
Handling Method: T Chemical, physical, or biological treatment.
Specific Gravity: 100
Year: 89

Document ID: NYA8072892
Manifest Status: Completed copy
Trans1 State ID: 000000000
Trans2 State ID: 000000000
Generator Ship Date: 890414
Trans1 Recv Date: 890414
Trans2 Recv Date: Not reported
TSD Site Recv Date: 890420
Part A Recv Date: 890425
Part B Recv Date: 890427
Generator EPA ID: CAD028409019
Trans1 EPA ID: NYD980769947
Trans2 EPA ID: Not reported
TSD ID: NYD000632372
Waste Code: D003 - NON-LISTED REACTIVE WASTES
Quantity: 00009
Units: P - Pounds
Number of Containers: 001
Container Type: DM - Metal drums, barrels
Handling Method: T Chemical, physical, or biological treatment.
Specific Gravity: 100
Year: 89

Map ID
Direction
Distance
Elevation

MAP FINDINGS

Site

Database(s)

EDR ID Number
EPA ID Number

CROSBY & OVERTON PLANT NUMBER 1 (Continued)

1000377893

Document ID: NYA7920738
Manifest Status: Completed copy
Trans1 State ID: 10208P-NY
Trans2 State ID: Not reported
Generator Ship Date: 890918
Trans1 Recv Date: 890918
Trans2 Recv Date: Not reported
TSD Site Recv Date: 891002
Part A Recv Date: 890925
Part B Recv Date: 891010
Generator EPA ID: CAD028409019
Trans1 EPA ID: NYD980769947
Trans2 EPA ID: Not reported
TSD ID: NYD000632372
Waste Code: D002 - NON-LISTED CORROSIVE WASTES
Quantity: 00001
Units: P - Pounds
Number of Containers: 001
Container Type: DF - Fiberboard or plastic drums (glass)
Handling Method: T Chemical, physical, or biological treatment.
Specific Gravity: 100
Year: 89

WI MANIFEST:

Year: 09
EPA ID: CAD028409019
FID: Not reported
ACT Code: 201
ACT Status: A
ACT Code 1: 201
ACT Name: HW Generator - Large
Contact First Name: Not reported
Contact Last Name: Not reported
Contact Title: Not reported
Contact Address: Not reported
Contact State: Not reported
Contact City: Not reported
Contact Zip: Not reported
Contact Telephone: Not reported
Contact Extention: Not reported
Contact Email Address: Not reported
WI MANIFEST SHIP: -
Manifest DOC ID: 000134655WAS
Copy Type: TSDCOPY
Gen EPA ID: CAD028409019
Gen Date: 01/05/2009
TSD Date: 02/02/2009
TSD EPA ID: WID988566543
GEN Copy Revd Date: Not reported
TSG Copy Revd Date: 04/01/2009
Manifest DOC ID: 000134655WAS
Waste Page No: 1
Waste Line No: 1
Waste Code: D002
Waste Amount: 55
Unit of Measure: G
Waste LBS: 458.7

Map ID
Direction
Distance
Elevation

MAP FINDINGS

Site

Database(s)

EDR ID Number
EPA ID Number

CROSBY & OVERTON PLANT NUMBER 1 (Continued)

1000377893

Manifest DOC ID: 000134655WAS
Waste Page No: 1
Waste Line No: 2
Waste Code: D008
Waste Amount: 704
Unit of Measure: P
Waste LBS: 704
Manifest DOC ID: 000134655WAS
Waste Page No: 1
Waste Line No: 3
Waste Code: D009
Waste Amount: 188
Unit of Measure: P
Waste LBS: 188
Manifest DOC ID: 000134655WAS
Waste Page No: 1
Waste Line No: 4
Waste Code: D008
Waste Amount: 248
Unit of Measure: P
Waste LBS: 248
Manifest DOC ID: 000134655WAS
Waste Page No: 2
Waste Line No: 1
Waste Code: D009
Waste Amount: 165
Unit of Measure: G
Waste LBS: 1376.1
Manifest DOC ID: 000134655WAS
Waste Page No: 2
Waste Line No: 2
Waste Code: D008
Waste Amount: 804
Unit of Measure: P
Waste LBS: 804
Manifest DOC ID: 000134655WAS
Waste Page No: 2
Waste Line No: 3
Waste Code: D009
Waste Amount: 313
Unit of Measure: P
Waste LBS: 313
Manifest DOC ID: 000134655WAS
Waste Page No: 2
Waste Line No: 4
Waste Code: D009
Waste Amount: 60
Unit of Measure: P
Waste LBS: 60

Manifest DOC ID: 000134760WAS
Copy Type: TSDCOPY
Gen EPA ID: CAD028409019
Gen Date: 06/11/2009
TSD Date: 06/24/2009
TSD EPA ID: WID988566543
GEN Copy Revd Date: Not reported

Map ID
Direction
Distance
Elevation

MAP FINDINGS

Site

Database(s)

EDR ID Number
EPA ID Number

CROSBY & OVERTON PLANT NUMBER 1 (Continued)

1000377893

TSG Copy Revd Date: 08/26/2009
Manifest DOC ID: 000134760WAS
Waste Page No: 1
Waste Line No: 1
Waste Code: D002
Waste Amount: 110
Unit of Measure: G
Waste LBS: 917.4
Manifest DOC ID: 000134760WAS
Waste Page No: 1
Waste Line No: 2
Waste Code: D008
Waste Amount: 437
Unit of Measure: P
Waste LBS: 437
Manifest DOC ID: 000134760WAS
Waste Page No: 1
Waste Line No: 3
Waste Code: D009
Waste Amount: 380
Unit of Measure: P
Waste LBS: 380
Manifest DOC ID: 000134760WAS
Waste Page No: 1
Waste Line No: 4
Waste Code: D008
Waste Amount: 405
Unit of Measure: P
Waste LBS: 405
Manifest DOC ID: 000134760WAS
Waste Page No: 2
Waste Line No: 1
Waste Code: D009
Waste Amount: 55
Unit of Measure: G
Waste LBS: 458.7
Manifest DOC ID: 000134760WAS
Waste Page No: 2
Waste Line No: 2
Waste Code: D009
Waste Amount: 282
Unit of Measure: P
Waste LBS: 282

Manifest DOC ID: 000189802WAS
Copy Type: TSDCOPY
Gen EPA ID: CAD028409019
Gen Date: 02/24/2010
TSD Date: 03/10/2010
TSD EPA ID: WID988566543
GEN Copy Revd Date: Not reported
TSG Copy Revd Date: 04/07/2010
Manifest DOC ID: 000189802WAS
Waste Page No: 1
Waste Line No: 1
Waste Code: D002
Waste Amount: 588

Map ID
Direction
Distance
Elevation

MAP FINDINGS

Site

Database(s)

EDR ID Number
EPA ID Number

CROSBY & OVERTON PLANT NUMBER 1 (Continued)

1000377893

Unit of Measure: P
Waste LBS: 588
Manifest DOC ID: 000189802WAS
Waste Page No: 1
Waste Line No: 2
Waste Code: D008
Waste Amount: 701
Unit of Measure: P
Waste LBS: 701
Manifest DOC ID: 000189802WAS
Waste Page No: 1
Waste Line No: 3
Waste Code: D008
Waste Amount: 1196
Unit of Measure: P
Waste LBS: 1196
Manifest DOC ID: 000189802WAS
Waste Page No: 1
Waste Line No: 4
Waste Code: D009
Waste Amount: 107
Unit of Measure: P
Waste LBS: 107
Manifest DOC ID: 000189802WAS
Waste Page No: 2
Waste Line No: 5
Waste Code: D009
Waste Amount: 182
Unit of Measure: P
Waste LBS: 182

WI MANIFEST TRANS: -
Mifest DOC ID: Not reported
TRAN EPA ID: Not reported
TRAN ORDER NO: Not reported
TRAN Date: Not reported

Manifest DOC ID: Not reported
Waste Page No: Not reported
Waste Line No: Not reported
Waste Code: Not reported
Waste Amount: Not reported
Unit of Measure: Not reported
Waste LBS: Not reported

Year: 05
EPA ID: CAD028409019
FID: 0
ACT Code: 201
ACT Status: A
ACT Code 1: 201
ACT Name: HW Generator - Large
Contact First Name: Not reported
Contact Last Name: Not reported
Contact Title: Not reported
Contact Address: Not reported

Map ID
Direction
Distance
Elevation

MAP FINDINGS

Site

Database(s)

EDR ID Number
EPA ID Number

CROSBY & OVERTON PLANT NUMBER 1 (Continued)

1000377893

Contact State: Not reported
Contact City: Not reported
Contact Zip: 0
Contact Telephone: 0
Contact Extention: Not reported
Contact Email Address: Not reported
WI MANIFEST SHIP: -
Manifest DOC ID: 000134655WAS
Copy Type: TSDCOPY
Gen EPA ID: CAD028409019
Gen Date: 01/05/2009
TSD Date: 02/02/2009
TSD EPA ID: WID988566543
GEN Copy Revd Date: Not reported
TSG Copy Revd Date: 04/01/2009
Manifest DOC ID: 000134655WAS
Waste Page No: 1
Waste Line No: 1
Waste Code: D002
Waste Amount: 55
Unit of Measure: G
Waste LBS: 458.7
Manifest DOC ID: 000134655WAS
Waste Page No: 1
Waste Line No: 2
Waste Code: D008
Waste Amount: 704
Unit of Measure: P
Waste LBS: 704
Manifest DOC ID: 000134655WAS
Waste Page No: 1
Waste Line No: 3
Waste Code: D009
Waste Amount: 188
Unit of Measure: P
Waste LBS: 188
Manifest DOC ID: 000134655WAS
Waste Page No: 1
Waste Line No: 4
Waste Code: D008
Waste Amount: 248
Unit of Measure: P
Waste LBS: 248
Manifest DOC ID: 000134655WAS
Waste Page No: 2
Waste Line No: 1
Waste Code: D009
Waste Amount: 165
Unit of Measure: G
Waste LBS: 1376.1
Manifest DOC ID: 000134655WAS
Waste Page No: 2
Waste Line No: 2
Waste Code: D008
Waste Amount: 804
Unit of Measure: P
Waste LBS: 804

Map ID
Direction
Distance
Elevation

MAP FINDINGS

Site

Database(s)

EDR ID Number
EPA ID Number

CROSBY & OVERTON PLANT NUMBER 1 (Continued)

1000377893

Manifest DOC ID: 000134655WAS
Waste Page No: 2
Waste Line No: 3
Waste Code: D009
Waste Amount: 313
Unit of Measure: P
Waste LBS: 313
Manifest DOC ID: 000134655WAS
Waste Page No: 2
Waste Line No: 4
Waste Code: D009
Waste Amount: 60
Unit of Measure: P
Waste LBS: 60

Manifest DOC ID: 000134760WAS
Copy Type: TSDCOPY
Gen EPA ID: CAD028409019
Gen Date: 06/11/2009
TSD Date: 06/24/2009
TSD EPA ID: WID988566543
GEN Copy Revd Date: Not reported
TSG Copy Revd Date: 08/26/2009
Manifest DOC ID: 000134760WAS
Waste Page No: 1
Waste Line No: 1
Waste Code: D002
Waste Amount: 110
Unit of Measure: G
Waste LBS: 917.4
Manifest DOC ID: 000134760WAS
Waste Page No: 1
Waste Line No: 2
Waste Code: D008
Waste Amount: 437
Unit of Measure: P
Waste LBS: 437
Manifest DOC ID: 000134760WAS
Waste Page No: 1
Waste Line No: 3
Waste Code: D009
Waste Amount: 380
Unit of Measure: P
Waste LBS: 380
Manifest DOC ID: 000134760WAS
Waste Page No: 1
Waste Line No: 4
Waste Code: D008
Waste Amount: 405
Unit of Measure: P
Waste LBS: 405
Manifest DOC ID: 000134760WAS
Waste Page No: 2
Waste Line No: 1
Waste Code: D009
Waste Amount: 55
Unit of Measure: G

Map ID
Direction
Distance
Elevation

MAP FINDINGS

Site

Database(s)

EDR ID Number
EPA ID Number

CROSBY & OVERTON PLANT NUMBER 1 (Continued)

1000377893

Waste LBS: 458.7
Manifest DOC ID: 000134760WAS
Waste Page No: 2
Waste Line No: 2
Waste Code: D009
Waste Amount: 282
Unit of Measure: P
Waste LBS: 282

Manifest DOC ID: 000189802WAS
Copy Type: TSDCOPY
Gen EPA ID: CAD028409019
Gen Date: 02/24/2010
TSD Date: 03/10/2010
TSD EPA ID: WID988566543
GEN Copy Revd Date: Not reported
TSG Copy Revd Date: 04/07/2010

Manifest DOC ID: 000189802WAS
Waste Page No: 1
Waste Line No: 1
Waste Code: D002
Waste Amount: 588
Unit of Measure: P
Waste LBS: 588

Manifest DOC ID: 000189802WAS
Waste Page No: 1
Waste Line No: 2
Waste Code: D008
Waste Amount: 701
Unit of Measure: P
Waste LBS: 701

Manifest DOC ID: 000189802WAS
Waste Page No: 1
Waste Line No: 3
Waste Code: D008
Waste Amount: 1196
Unit of Measure: P
Waste LBS: 1196

Manifest DOC ID: 000189802WAS
Waste Page No: 1
Waste Line No: 4
Waste Code: D009
Waste Amount: 107
Unit of Measure: P
Waste LBS: 107

Manifest DOC ID: 000189802WAS
Waste Page No: 2
Waste Line No: 5
Waste Code: D009
Waste Amount: 182
Unit of Measure: P
Waste LBS: 182

WI MANIFEST TRANS: -
Mifest DOC ID: Not reported
TRAN EPA ID: Not reported
TRAN ORDER NO: Not reported

Map ID
Direction
Distance
Elevation

MAP FINDINGS

Site

Database(s)

EDR ID Number
EPA ID Number

CROSBY & OVERTON PLANT NUMBER 1 (Continued)

1000377893

TRAN Date: Not reported

Manifest DOC ID: Not reported
Waste Page No: Not reported
Waste Line No: Not reported
Waste Code: Not reported
Waste Amount: Not reported
Unit of Measure: Not reported
Waste LBS: Not reported

Year: 08
EPA ID: CAD028409019
FID: Not reported
ACT Code: 201
ACT Status: A
ACT Code 1: 201
ACT Name: HW Generator - Large
Contact First Name: Not reported
Contact Last Name: Not reported
Contact Title: Not reported
Contact Address: Not reported
Contact State: Not reported
Contact City: Not reported
Contact Zip: Not reported
Contact Telephone: Not reported
Contact Extention: Not reported
Contact Email Address: Not reported
WI MANIFEST SHIP: -
Manifest DOC ID: 000134655WAS
Copy Type: TSDCOPY
Gen EPA ID: CAD028409019
Gen Date: 01/05/2009
TSD Date: 02/02/2009
TSD EPA ID: WID988566543
GEN Copy Revd Date: Not reported
TSG Copy Revd Date: 04/01/2009
Manifest DOC ID: 000134655WAS
Waste Page No: 1
Waste Line No: 1
Waste Code: D002
Waste Amount: 55
Unit of Measure: G
Waste LBS: 458.7
Manifest DOC ID: 000134655WAS
Waste Page No: 1
Waste Line No: 2
Waste Code: D008
Waste Amount: 704
Unit of Measure: P
Waste LBS: 704
Manifest DOC ID: 000134655WAS
Waste Page No: 1
Waste Line No: 3
Waste Code: D009
Waste Amount: 188
Unit of Measure: P

Map ID
Direction
Distance
Elevation

MAP FINDINGS

Site

Database(s)

EDR ID Number
EPA ID Number

CROSBY & OVERTON PLANT NUMBER 1 (Continued)

1000377893

Waste LBS: 188
Manifest DOC ID: 000134655WAS
Waste Page No: 1
Waste Line No: 4
Waste Code: D008
Waste Amount: 248
Unit of Measure: P
Waste LBS: 248
Manifest DOC ID: 000134655WAS
Waste Page No: 2
Waste Line No: 1
Waste Code: D009
Waste Amount: 165
Unit of Measure: G
Waste LBS: 1376.1
Manifest DOC ID: 000134655WAS
Waste Page No: 2
Waste Line No: 2
Waste Code: D008
Waste Amount: 804
Unit of Measure: P
Waste LBS: 804
Manifest DOC ID: 000134655WAS
Waste Page No: 2
Waste Line No: 3
Waste Code: D009
Waste Amount: 313
Unit of Measure: P
Waste LBS: 313
Manifest DOC ID: 000134655WAS
Waste Page No: 2
Waste Line No: 4
Waste Code: D009
Waste Amount: 60
Unit of Measure: P
Waste LBS: 60

Manifest DOC ID: 000134760WAS
Copy Type: TSDCOPY
Gen EPA ID: CAD028409019
Gen Date: 06/11/2009
TSD Date: 06/24/2009
TSD EPA ID: WID988566543
GEN Copy Revd Date: Not reported
TSG Copy Revd Date: 08/26/2009
Manifest DOC ID: 000134760WAS
Waste Page No: 1
Waste Line No: 1
Waste Code: D002
Waste Amount: 110
Unit of Measure: G
Waste LBS: 917.4
Manifest DOC ID: 000134760WAS
Waste Page No: 1
Waste Line No: 2
Waste Code: D008
Waste Amount: 437

Map ID
Direction
Distance
Elevation

MAP FINDINGS

Site

Database(s)

EDR ID Number
EPA ID Number

CROSBY & OVERTON PLANT NUMBER 1 (Continued)

1000377893

Unit of Measure: P
Waste LBS: 437
Manifest DOC ID: 000134760WAS
Waste Page No: 1
Waste Line No: 3
Waste Code: D009
Waste Amount: 380
Unit of Measure: P
Waste LBS: 380
Manifest DOC ID: 000134760WAS
Waste Page No: 1
Waste Line No: 4
Waste Code: D008
Waste Amount: 405
Unit of Measure: P
Waste LBS: 405
Manifest DOC ID: 000134760WAS
Waste Page No: 2
Waste Line No: 1
Waste Code: D009
Waste Amount: 55
Unit of Measure: G
Waste LBS: 458.7
Manifest DOC ID: 000134760WAS
Waste Page No: 2
Waste Line No: 2
Waste Code: D009
Waste Amount: 282
Unit of Measure: P
Waste LBS: 282

Manifest DOC ID: 000189802WAS
Copy Type: TSDCOPY
Gen EPA ID: CAD028409019
Gen Date: 02/24/2010
TSD Date: 03/10/2010
TSD EPA ID: WID988566543
GEN Copy Revd Date: Not reported
TSG Copy Revd Date: 04/07/2010
Manifest DOC ID: 000189802WAS
Waste Page No: 1
Waste Line No: 1
Waste Code: D002
Waste Amount: 588
Unit of Measure: P
Waste LBS: 588
Manifest DOC ID: 000189802WAS
Waste Page No: 1
Waste Line No: 2
Waste Code: D008
Waste Amount: 701
Unit of Measure: P
Waste LBS: 701
Manifest DOC ID: 000189802WAS
Waste Page No: 1
Waste Line No: 3
Waste Code: D008

Map ID
Direction
Distance
Elevation

MAP FINDINGS

Site

Database(s)

EDR ID Number
EPA ID Number

CROSBY & OVERTON PLANT NUMBER 1 (Continued)

1000377893

Waste Amount: 1196
Unit of Measure: P
Waste LBS: 1196
Manifest DOC ID: 000189802WAS
Waste Page No: 1
Waste Line No: 4
Waste Code: D009
Waste Amount: 107
Unit of Measure: P
Waste LBS: 107
Manifest DOC ID: 000189802WAS
Waste Page No: 2
Waste Line No: 5
Waste Code: D009
Waste Amount: 182
Unit of Measure: P
Waste LBS: 182

WI MANIFEST TRANS: -

Mifest DOC ID: Not reported
TRAN EPA ID: Not reported
TRAN ORDER NO: Not reported
TRAN Date: Not reported

Manifest DOC ID: Not reported
Waste Page No: Not reported
Waste Line No: Not reported
Waste Code: Not reported
Waste Amount: Not reported
Unit of Measure: Not reported
Waste LBS: Not reported

Year: 06
EPA ID: CAD028409019
FID: 0
ACT Code: 201
ACT Status: A
ACT Code 1: 201
ACT Name: HW Generator - Large
Contact First Name: Not reported
Contact Last Name: Not reported
Contact Title: Not reported
Contact Address: Not reported
Contact State: Not reported
Contact City: Not reported
Contact Zip: Not reported
Contact Telephone: Not reported
Contact Extention: Not reported
Contact Email Address: Not reported
WI MANIFEST SHIP: -
Manifest DOC ID: 000134655WAS
Copy Type: TSDCOPY
Gen EPA ID: CAD028409019
Gen Date: 01/05/2009
TSD Date: 02/02/2009
TSD EPA ID: WID988566543

Map ID
Direction
Distance
Elevation

MAP FINDINGS

Site

Database(s)

EDR ID Number
EPA ID Number

CROSBY & OVERTON PLANT NUMBER 1 (Continued)

1000377893

GEN Copy Revd Date: Not reported
TSG Copy Revd Date: 04/01/2009
Manifest DOC ID: 000134655WAS
Waste Page No: 1
Waste Line No: 1
Waste Code: D002
Waste Amount: 55
Unit of Measure: G
Waste LBS: 458.7
Manifest DOC ID: 000134655WAS
Waste Page No: 1
Waste Line No: 2
Waste Code: D008
Waste Amount: 704
Unit of Measure: P
Waste LBS: 704
Manifest DOC ID: 000134655WAS
Waste Page No: 1
Waste Line No: 3
Waste Code: D009
Waste Amount: 188
Unit of Measure: P
Waste LBS: 188
Manifest DOC ID: 000134655WAS
Waste Page No: 1
Waste Line No: 4
Waste Code: D008
Waste Amount: 248
Unit of Measure: P
Waste LBS: 248
Manifest DOC ID: 000134655WAS
Waste Page No: 2
Waste Line No: 1
Waste Code: D009
Waste Amount: 165
Unit of Measure: G
Waste LBS: 1376.1
Manifest DOC ID: 000134655WAS
Waste Page No: 2
Waste Line No: 2
Waste Code: D008
Waste Amount: 804
Unit of Measure: P
Waste LBS: 804
Manifest DOC ID: 000134655WAS
Waste Page No: 2
Waste Line No: 3
Waste Code: D009
Waste Amount: 313
Unit of Measure: P
Waste LBS: 313
Manifest DOC ID: 000134655WAS
Waste Page No: 2
Waste Line No: 4
Waste Code: D009
Waste Amount: 60
Unit of Measure: P

Map ID
Direction
Distance
Elevation

MAP FINDINGS

Site

Database(s)

EDR ID Number
EPA ID Number

CROSBY & OVERTON PLANT NUMBER 1 (Continued)

1000377893

Waste LBS: 60

Manifest DOC ID: 000134760WAS
Copy Type: TSDCOPY
Gen EPA ID: CAD028409019
Gen Date: 06/11/2009
TSD Date: 06/24/2009
TSD EPA ID: WID988566543
GEN Copy Revd Date: Not reported
TSG Copy Revd Date: 08/26/2009
Manifest DOC ID: 000134760WAS
Waste Page No: 1
Waste Line No: 1
Waste Code: D002
Waste Amount: 110
Unit of Measure: G
Waste LBS: 917.4
Manifest DOC ID: 000134760WAS
Waste Page No: 1
Waste Line No: 2
Waste Code: D008
Waste Amount: 437
Unit of Measure: P
Waste LBS: 437
Manifest DOC ID: 000134760WAS
Waste Page No: 1
Waste Line No: 3
Waste Code: D009
Waste Amount: 380
Unit of Measure: P
Waste LBS: 380
Manifest DOC ID: 000134760WAS
Waste Page No: 1
Waste Line No: 4
Waste Code: D008
Waste Amount: 405
Unit of Measure: P
Waste LBS: 405
Manifest DOC ID: 000134760WAS
Waste Page No: 2
Waste Line No: 1
Waste Code: D009
Waste Amount: 55
Unit of Measure: G
Waste LBS: 458.7
Manifest DOC ID: 000134760WAS
Waste Page No: 2
Waste Line No: 2
Waste Code: D009
Waste Amount: 282
Unit of Measure: P
Waste LBS: 282

Manifest DOC ID: 000189802WAS
Copy Type: TSDCOPY
Gen EPA ID: CAD028409019
Gen Date: 02/24/2010

Map ID
Direction
Distance
Elevation

MAP FINDINGS

Site

Database(s)

EDR ID Number
EPA ID Number

CROSBY & OVERTON PLANT NUMBER 1 (Continued)

1000377893

TSD Date: 03/10/2010
TSD EPA ID: WID988566543
GEN Copy Revd Date: Not reported
TSG Copy Revd Date: 04/07/2010
Manifest DOC ID: 000189802WAS
Waste Page No: 1
Waste Line No: 1
Waste Code: D002
Waste Amount: 588
Unit of Measure: P
Waste LBS: 588
Manifest DOC ID: 000189802WAS
Waste Page No: 1
Waste Line No: 2
Waste Code: D008
Waste Amount: 701
Unit of Measure: P
Waste LBS: 701
Manifest DOC ID: 000189802WAS
Waste Page No: 1
Waste Line No: 3
Waste Code: D008
Waste Amount: 1196
Unit of Measure: P
Waste LBS: 1196
Manifest DOC ID: 000189802WAS
Waste Page No: 1
Waste Line No: 4
Waste Code: D009
Waste Amount: 107
Unit of Measure: P
Waste LBS: 107
Manifest DOC ID: 000189802WAS
Waste Page No: 2
Waste Line No: 5
Waste Code: D009
Waste Amount: 182
Unit of Measure: P
Waste LBS: 182

WI MANIFEST TRANS: -
Mifest DOC ID: Not reported
TRAN EPA ID: Not reported
TRAN ORDER NO: Not reported
TRAN Date: Not reported

Manifest DOC ID: Not reported
Waste Page No: Not reported
Waste Line No: Not reported
Waste Code: Not reported
Waste Amount: Not reported
Unit of Measure: Not reported
Waste LBS: Not reported

Year: 07
EPA ID: CAD028409019

Map ID
Direction
Distance
Elevation

MAP FINDINGS

Site

Database(s)

EDR ID Number
EPA ID Number

CROSBY & OVERTON PLANT NUMBER 1 (Continued)

1000377893

FID: 0
ACT Code: 201
ACT Status: A
ACT Code 1: 201
ACT Name: HW Generator - Large
Contact First Name: Not reported
Contact Last Name: Not reported
Contact Title: Not reported
Contact Address: Not reported
Contact State: Not reported
Contact City: Not reported
Contact Zip: 0
Contact Telephone: 0
Contact Extention: Not reported
Contact Email Address: Not reported
WI MANIFEST SHIP: -
Manifest DOC ID: 000134655WAS
Copy Type: TSDCOPY
Gen EPA ID: CAD028409019
Gen Date: 01/05/2009
TSD Date: 02/02/2009
TSD EPA ID: WID988566543
GEN Copy Revd Date: Not reported
TSG Copy Revd Date: 04/01/2009
Manifest DOC ID: 000134655WAS
Waste Page No: 1
Waste Line No: 1
Waste Code: D002
Waste Amount: 55
Unit of Measure: G
Waste LBS: 458.7
Manifest DOC ID: 000134655WAS
Waste Page No: 1
Waste Line No: 2
Waste Code: D008
Waste Amount: 704
Unit of Measure: P
Waste LBS: 704
Manifest DOC ID: 000134655WAS
Waste Page No: 1
Waste Line No: 3
Waste Code: D009
Waste Amount: 188
Unit of Measure: P
Waste LBS: 188
Manifest DOC ID: 000134655WAS
Waste Page No: 1
Waste Line No: 4
Waste Code: D008
Waste Amount: 248
Unit of Measure: P
Waste LBS: 248
Manifest DOC ID: 000134655WAS
Waste Page No: 2
Waste Line No: 1
Waste Code: D009
Waste Amount: 165

Map ID
Direction
Distance
Elevation

MAP FINDINGS

Site

Database(s)

EDR ID Number
EPA ID Number

CROSBY & OVERTON PLANT NUMBER 1 (Continued)

1000377893

Unit of Measure: G
Waste LBS: 1376.1
Manifest DOC ID: 000134655WAS
Waste Page No: 2
Waste Line No: 2
Waste Code: D008
Waste Amount: 804
Unit of Measure: P
Waste LBS: 804
Manifest DOC ID: 000134655WAS
Waste Page No: 2
Waste Line No: 3
Waste Code: D009
Waste Amount: 313
Unit of Measure: P
Waste LBS: 313
Manifest DOC ID: 000134655WAS
Waste Page No: 2
Waste Line No: 4
Waste Code: D009
Waste Amount: 60
Unit of Measure: P
Waste LBS: 60

Manifest DOC ID: 000134760WAS
Copy Type: TSDCOPY
Gen EPA ID: CAD028409019
Gen Date: 06/11/2009
TSD Date: 06/24/2009
TSD EPA ID: WID988566543
GEN Copy Revd Date: Not reported
TSG Copy Revd Date: 08/26/2009
Manifest DOC ID: 000134760WAS
Waste Page No: 1
Waste Line No: 1
Waste Code: D002
Waste Amount: 110
Unit of Measure: G
Waste LBS: 917.4
Manifest DOC ID: 000134760WAS
Waste Page No: 1
Waste Line No: 2
Waste Code: D008
Waste Amount: 437
Unit of Measure: P
Waste LBS: 437
Manifest DOC ID: 000134760WAS
Waste Page No: 1
Waste Line No: 3
Waste Code: D009
Waste Amount: 380
Unit of Measure: P
Waste LBS: 380
Manifest DOC ID: 000134760WAS
Waste Page No: 1
Waste Line No: 4
Waste Code: D008

Map ID
Direction
Distance
Elevation

MAP FINDINGS

Site

Database(s)

EDR ID Number
EPA ID Number

CROSBY & OVERTON PLANT NUMBER 1 (Continued)

1000377893

Waste Amount: 405
Unit of Measure: P
Waste LBS: 405
Manifest DOC ID: 000134760WAS
Waste Page No: 2
Waste Line No: 1
Waste Code: D009
Waste Amount: 55
Unit of Measure: G
Waste LBS: 458.7
Manifest DOC ID: 000134760WAS
Waste Page No: 2
Waste Line No: 2
Waste Code: D009
Waste Amount: 282
Unit of Measure: P
Waste LBS: 282

Manifest DOC ID: 000189802WAS
Copy Type: TSDCOPY
Gen EPA ID: CAD028409019
Gen Date: 02/24/2010
TSD Date: 03/10/2010
TSD EPA ID: WID988566543
GEN Copy Revd Date: Not reported
TSG Copy Revd Date: 04/07/2010
Manifest DOC ID: 000189802WAS
Waste Page No: 1
Waste Line No: 1
Waste Code: D002
Waste Amount: 588
Unit of Measure: P
Waste LBS: 588
Manifest DOC ID: 000189802WAS
Waste Page No: 1
Waste Line No: 2
Waste Code: D008
Waste Amount: 701
Unit of Measure: P
Waste LBS: 701
Manifest DOC ID: 000189802WAS
Waste Page No: 1
Waste Line No: 3
Waste Code: D008
Waste Amount: 1196
Unit of Measure: P
Waste LBS: 1196
Manifest DOC ID: 000189802WAS
Waste Page No: 1
Waste Line No: 4
Waste Code: D009
Waste Amount: 107
Unit of Measure: P
Waste LBS: 107
Manifest DOC ID: 000189802WAS
Waste Page No: 2
Waste Line No: 5

Map ID
Direction
Distance
Elevation

MAP FINDINGS

Site

Database(s)

EDR ID Number
EPA ID Number

CROSBY & OVERTON PLANT NUMBER 1 (Continued)

1000377893

Waste Code: D009
Waste Amount: 182
Unit of Measure: P
Waste LBS: 182

WI MANIFEST TRANS: -
Mifest DOC ID: Not reported
TRAN EPA ID: Not reported
TRAN ORDER NO: Not reported
TRAN Date: Not reported

Manifest DOC ID: Not reported
Waste Page No: Not reported
Waste Line No: Not reported
Waste Code: Not reported
Waste Amount: Not reported
Unit of Measure: Not reported
Waste LBS: Not reported

Year: 10
EPA ID: CAD028409019
FID: Not reported
ACT Code: 201
ACT Status: A
ACT Code 1: 201
ACT Name: HW Generator - Large
Contact First Name: Not reported
Contact Last Name: Not reported
Contact Title: Not reported
Contact Address: Not reported
Contact State: Not reported
Contact City: Not reported
Contact Zip: Not reported
Contact Telephone: Not reported
Contact Extention: Not reported
Contact Email Address: Not reported
WI MANIFEST SHIP: -
Manifest DOC ID: 000134655WAS
Copy Type: TSDCOPY
Gen EPA ID: CAD028409019
Gen Date: 01/05/2009
TSD Date: 02/02/2009
TSD EPA ID: WID988566543
GEN Copy Revd Date: Not reported
TSG Copy Revd Date: 04/01/2009
Manifest DOC ID: 000134655WAS
Waste Page No: 1
Waste Line No: 1
Waste Code: D002
Waste Amount: 55
Unit of Measure: G
Waste LBS: 458.7
Manifest DOC ID: 000134655WAS
Waste Page No: 1
Waste Line No: 2
Waste Code: D008

Map ID
Direction
Distance
Elevation

MAP FINDINGS

Site

Database(s)

EDR ID Number
EPA ID Number

CROSBY & OVERTON PLANT NUMBER 1 (Continued)

1000377893

Waste Amount: 704
Unit of Measure: P
Waste LBS: 704
Manifest DOC ID: 000134655WAS
Waste Page No: 1
Waste Line No: 3
Waste Code: D009
Waste Amount: 188
Unit of Measure: P
Waste LBS: 188
Manifest DOC ID: 000134655WAS
Waste Page No: 1
Waste Line No: 4
Waste Code: D008
Waste Amount: 248
Unit of Measure: P
Waste LBS: 248
Manifest DOC ID: 000134655WAS
Waste Page No: 2
Waste Line No: 1
Waste Code: D009
Waste Amount: 165
Unit of Measure: G
Waste LBS: 1376.1
Manifest DOC ID: 000134655WAS
Waste Page No: 2
Waste Line No: 2
Waste Code: D008
Waste Amount: 804
Unit of Measure: P
Waste LBS: 804
Manifest DOC ID: 000134655WAS
Waste Page No: 2
Waste Line No: 3
Waste Code: D009
Waste Amount: 313
Unit of Measure: P
Waste LBS: 313
Manifest DOC ID: 000134655WAS
Waste Page No: 2
Waste Line No: 4
Waste Code: D009
Waste Amount: 60
Unit of Measure: P
Waste LBS: 60

Manifest DOC ID: 000134760WAS
Copy Type: TSDCOPY
Gen EPA ID: CAD028409019
Gen Date: 06/11/2009
TSD Date: 06/24/2009
TSD EPA ID: WID988566543
GEN Copy Revd Date: Not reported
TSG Copy Revd Date: 08/26/2009
Manifest DOC ID: 000134760WAS
Waste Page No: 1
Waste Line No: 1

Map ID
Direction
Distance
Elevation

MAP FINDINGS

Site

Database(s)

EDR ID Number
EPA ID Number

CROSBY & OVERTON PLANT NUMBER 1 (Continued)

1000377893

Waste Code: D002
Waste Amount: 110
Unit of Measure: G
Waste LBS: 917.4
Manifest DOC ID: 000134760WAS
Waste Page No: 1
Waste Line No: 2
Waste Code: D008
Waste Amount: 437
Unit of Measure: P
Waste LBS: 437
Manifest DOC ID: 000134760WAS
Waste Page No: 1
Waste Line No: 3
Waste Code: D009
Waste Amount: 380
Unit of Measure: P
Waste LBS: 380
Manifest DOC ID: 000134760WAS
Waste Page No: 1
Waste Line No: 4
Waste Code: D008
Waste Amount: 405
Unit of Measure: P
Waste LBS: 405
Manifest DOC ID: 000134760WAS
Waste Page No: 2
Waste Line No: 1
Waste Code: D009
Waste Amount: 55
Unit of Measure: G
Waste LBS: 458.7
Manifest DOC ID: 000134760WAS
Waste Page No: 2
Waste Line No: 2
Waste Code: D009
Waste Amount: 282
Unit of Measure: P
Waste LBS: 282

Manifest DOC ID: 000189802WAS
Copy Type: TSDCOPY
Gen EPA ID: CAD028409019
Gen Date: 02/24/2010
TSD Date: 03/10/2010
TSD EPA ID: WID988566543
GEN Copy Revd Date: Not reported
TSG Copy Revd Date: 04/07/2010
Manifest DOC ID: 000189802WAS
Waste Page No: 1
Waste Line No: 1
Waste Code: D002
Waste Amount: 588
Unit of Measure: P
Waste LBS: 588
Manifest DOC ID: 000189802WAS
Waste Page No: 1

Map ID
Direction
Distance
Elevation

MAP FINDINGS

Site

Database(s)

EDR ID Number
EPA ID Number

CROSBY & OVERTON PLANT NUMBER 1 (Continued)

1000377893

Waste Line No: 2
Waste Code: D008
Waste Amount: 701
Unit of Measure: P
Waste LBS: 701
Manifest DOC ID: 000189802WAS
Waste Page No: 1
Waste Line No: 3
Waste Code: D008
Waste Amount: 1196
Unit of Measure: P
Waste LBS: 1196
Manifest DOC ID: 000189802WAS
Waste Page No: 1
Waste Line No: 4
Waste Code: D009
Waste Amount: 107
Unit of Measure: P
Waste LBS: 107
Manifest DOC ID: 000189802WAS
Waste Page No: 2
Waste Line No: 5
Waste Code: D009
Waste Amount: 182
Unit of Measure: P
Waste LBS: 182

WI MANIFEST TRANS: -

Mifest DOC ID: Not reported
TRAN EPA ID: Not reported
TRAN ORDER NO: Not reported
TRAN Date: Not reported

Manifest DOC ID: Not reported
Waste Page No: Not reported
Waste Line No: Not reported
Waste Code: Not reported
Waste Amount: Not reported
Unit of Measure: Not reported
Waste LBS: Not reported

SWEEPS UST:

Status: A
Comp Number: 3057
Number: 9
Board Of Equalization: 44-013281
Ref Date: 07-01-85
Act Date: Not reported
Created Date: 02-29-88
Tank Status: A
Owner Tank Id: EQ#00473 1
Swrcb Tank Id: 19-060-003057-000001
Actv Date: 07-01-85
Capacity: 8000
Tank Use: M.V. FUEL
Stg: P

Map ID
Direction
Distance
Elevation

MAP FINDINGS

Site

Database(s)

EDR ID Number
EPA ID Number

CROSBY & OVERTON PLANT NUMBER 1 (Continued)

1000377893

Content: REG UNLEADED
Number Of Tanks: 8

Status: A
Comp Number: 3057
Number: 9
Board Of Equalization: 44-013281
Ref Date: 07-01-85
Act Date: Not reported
Created Date: 02-29-88
Tank Status: A
Owner Tank Id: 2 EQ#00474
Swrcb Tank Id: 19-060-003057-000002
Actv Date: 07-01-85
Capacity: 9000
Tank Use: M.V. FUEL
Stg: P
Content: DIESEL
Number Of Tanks: Not reported

Status: A
Comp Number: 3057
Number: 9
Board Of Equalization: 44-013281
Ref Date: 07-01-85
Act Date: Not reported
Created Date: 02-29-88
Tank Status: A
Owner Tank Id: 3
Swrcb Tank Id: 19-060-003057-000003
Actv Date: 07-01-85
Capacity: 1000
Tank Use: M.V. FUEL
Stg: P
Content: DIESEL
Number Of Tanks: Not reported

Status: A
Comp Number: 3057
Number: 9
Board Of Equalization: 44-013281
Ref Date: 07-01-85
Act Date: Not reported
Created Date: 02-29-88
Tank Status: A
Owner Tank Id: 4
Swrcb Tank Id: 19-060-003057-000004
Actv Date: 07-01-85
Capacity: 1000
Tank Use: M.V. FUEL
Stg: P
Content: REG UNLEADED
Number Of Tanks: Not reported

Status: A
Comp Number: 3057
Number: 9

Map ID
Direction
Distance
Elevation

MAP FINDINGS

Site

Database(s)

EDR ID Number
EPA ID Number

CROSBY & OVERTON PLANT NUMBER 1 (Continued)

1000377893

Board Of Equalization: 44-013281
Ref Date: 07-01-85
Act Date: Not reported
Created Date: 02-29-88
Tank Status: A
Owner Tank Id: 5 EQ 00462
Swrcb Tank Id: 19-060-003057-000005
Actv Date: 07-01-85
Capacity: 3000
Tank Use: M.V. FUEL
Stg: P
Content: REG UNLEADED
Number Of Tanks: Not reported

Status: A
Comp Number: 3057
Number: 9
Board Of Equalization: 44-013281
Ref Date: 07-01-85
Act Date: Not reported
Created Date: 02-29-88
Tank Status: A
Owner Tank Id: 6 EQ 00463
Swrcb Tank Id: 19-060-003057-000006
Actv Date: 07-01-85
Capacity: 10000
Tank Use: M.V. FUEL
Stg: P
Content: REG UNLEADED
Number Of Tanks: Not reported

Status: A
Comp Number: 3057
Number: 9
Board Of Equalization: 44-013281
Ref Date: 07-01-85
Act Date: Not reported
Created Date: 02-29-88
Tank Status: A
Owner Tank Id: 7WASHDOWN
Swrcb Tank Id: 19-060-003057-000007
Actv Date: 07-01-85
Capacity: 3000
Tank Use: OIL
Stg: W
Content: WASTE OIL
Number Of Tanks: Not reported

Status: A
Comp Number: 3057
Number: 9
Board Of Equalization: 44-013281
Ref Date: 07-01-85
Act Date: Not reported
Created Date: 02-29-88
Tank Status: A
Owner Tank Id: 9

Map ID
Direction
Distance
Elevation

MAP FINDINGS

Site

Database(s)

EDR ID Number
EPA ID Number

CROSBY & OVERTON PLANT NUMBER 1 (Continued)

1000377893

Swrcb Tank Id: 19-060-003057-000008
Actv Date: 07-01-85
Capacity: 550
Tank Use: OIL
Stg: W
Content: WASTE OIL
Number Of Tanks: Not reported

FINANCIAL ASSURANCE:

EPA ID Number: CAD028409019
Closure Mechanism: Trust
Closure Amount: 832,721
Post Clousure Mechanism: Not reported
Post Clousure Amount: Not reported
Corrective Action Mechanism: Not reported
Corrective Action Amount: Not reported
Sudden Mecahanism Type: Ins
Sudden Mecahanism Amount: 8,000,000
Non Sudden Mecahanism Type: Not reported
Non Sudden Mecahanism Amount: Not reported

HWP:

EPA Id: CAD028409019
Latitude: 33.788189
Longitude: -118.214328
Facility Type: HAZ WASTE - OPERATING PERMIT
Cleanup Status: Not reported
Region: SOUTHERN CALIFORNIA PERMITS AND CORRECTIVE ACTION
Permit Maintenance Lead: Not reported
Permit Renewal Lead: FARSHAD VAKILI
Corrective Action Lead: Not reported
Supervisor: Not reported
Site Code: 400214
Assembly District: 55
Senate District: 28
Public Information Officer: Not reported
Facility Status: Active Facility - Permitted. Crosby & Overton (C&O) is located at 1630 West 17th Street in the City of Long Beach. A Hazardous Waste Facility Permit which was issued in 1993 and expired on July 1, 2003. C&O submitted the Part A & B permit application to renew the permit on December 2002. C&O was allowed to continue to operate under the 1993 permit until a final decision on renewal permit application is made. C&O is an off-site hazardous wastes storage, treatment and transfer facility which receives both bulk and containerized wastes. C&O accepts a wide variety of wastes. Principal operations at the facility include treatment of aqueous wastes contaminated with hydrocarbons, metals and other regulated organic and inorganic materials. The primary purpose of the facility is treatment of water that contains various, however, relatively small (less than 10 percent) quantities of oil and/or other waste constituents for treatment. The treatment capacity of the facility is limited by its industrial discharge permit for treated water of 43,750 gallons per day. The treatment system has twenty (20) waste tanks with a total liquid capacity of approximately 174,935 gallons. The aqueous waste treatment process includes pH adjustment (neutralization), phase separation, solids removal and stabilization, and oil recovery. The

Map ID
Direction
Distance
Elevation

MAP FINDINGS

Site

Database(s)

EDR ID Number
EPA ID Number

CROSBY & OVERTON PLANT NUMBER 1 (Continued)

1000377893

recovered oil is shipped off-site for recycling by an independent oil recycler. C & O has nine container storage areas. Five storage areas are used for storage of acid, caustic, poison and other regulated wastes, one is use for storage of oxidizer and reactive wastes, and two are used to store ignitable wastes. The ninth storage area is the evidence locker. The evidence locker is provided for securing chemical evidence seized by law enforcement agencies. The maximum allowable number of on-site hazardous waste drums at any given time is six hundred fifty six (656) 55-gallon drums. The facility is also allowed to store in the designated locations on-site at any given time not to exceed 80 cubic yards in roll-off bins, end dumps, or DOT-approved containers containing waste solids. The facility uses roll-off bins to store filter cake, sludge, contaminated soil, debris, crushed empty containers and other solid material. Large portable wastewater tanks may also be stored in the staging area for short periods of time (up to fourteen (14) days) when necessary. The total volume for all portable tanks combined shall not exceed 2,100 gallons.

Site History: Not reported

HWP:

EPA Id: CAD028409019
Unit Names: CONTAIN1-Storage areas, OTHRTRT1-Filter Press, TANKSTR1, TANKTRT1
Event Description: Determined To Be Complete and Technically Adequate
Actual Date: 1992-06-03 00:00:00
Doc Comments: Not reported

EPA Id: CAD028409019
Unit Names: CONTAIN1-Storage areas, OTHRTRT1-Filter Press, TANKSTR1, TANKTRT1
Event Description: Notice of Deficiency
Actual Date: 1991-04-10 00:00:00
Doc Comments: Not reported

EPA Id: CAD028409019
Unit Names: CONTAIN1-Storage areas, OTHRTRT1-Filter Press, TANKSTR1, TANKTRT1
Event Description: Notice of Deficiency
Actual Date: 1991-09-20 00:00:00
Doc Comments: Not reported

EPA Id: CAD028409019
Unit Names: CONTAIN1-Storage areas, OTHRTRT1-Filter Press, TANKSTR1, TANKTRT1
Event Description: Modification Other Than Groundwater
Actual Date: 1993-11-30 00:00:00
Doc Comments: Not reported

EPA Id: CAD028409019
Unit Names: CONTAIN1-Storage areas, TANKSTR1, TANKTRT1
Event Description: Final Permit Effective
Actual Date: 1984-12-28 00:00:00
Doc Comments: Not reported

EPA Id: CAD028409019
Unit Names: CONTAIN1-Storage areas, OTHRTRT1-Filter Press, TANKSTR1, TANKTRT1
Event Description: RCRA PERMIT ISSUED WITH HAZARDOUS AND SOLID WASTE AMENDMENTS REQUIREMENTS, IN
Actual Date: 1993-05-26 00:00:00
Doc Comments: Not reported

EPA Id: CAD028409019

Map ID
Direction
Distance
Elevation

MAP FINDINGS

Site

Database(s)

EDR ID Number
EPA ID Number

CROSBY & OVERTON PLANT NUMBER 1 (Continued)

1000377893

Unit Names:	CONTAIN1-Storage areas, TANKSTR1, TANKTRT1
Event Description:	Initial Submittal
Actual Date:	1989-05-06 00:00:00
Doc Comments:	Not reported
EPA Id:	CAD028409019
Unit Names:	OTHRTRT1-Filter Press
Event Description:	Initial Submittal
Actual Date:	1989-05-06 00:00:00
Doc Comments:	Not reported
EPA Id:	CAD028409019
Unit Names:	OTHRTRT1-Filter Press, TANKSTR1, TANKTRT1
Event Description:	CLASS 1 MODIFICATION, NO PRIOR APPROVAL REQUIRED
Actual Date:	1993-12-03 00:00:00
Doc Comments:	Not reported
EPA Id:	CAD028409019
Unit Names:	CONTAIN1-Storage areas, TANKSTR1, TANKTRT1
Event Description:	Part B Call-In
Actual Date:	1983-06-20 00:00:00
Doc Comments:	Not reported
EPA Id:	CAD028409019
Unit Names:	CONTAIN1-Storage areas, TANKSTR1, TANKTRT1
Event Description:	Draft Permit Issued
Actual Date:	1984-11-09 00:00:00
Doc Comments:	Not reported
EPA Id:	CAD028409019
Unit Names:	CONTAIN1-Storage areas, OTHRTRT1-Filter Press, TANKSTR1, TANKTRT1
Event Description:	Public Notice
Actual Date:	1993-02-23 00:00:00
Doc Comments:	Not reported
EPA Id:	CAD028409019
Unit Names:	CONTAIN1-Storage areas, OTHRTRT1-Filter Press, TANKSTR1, TANKTRT1
Event Description:	Part B Call-In
Actual Date:	2001-12-21 00:00:00
Doc Comments:	Not reported
EPA Id:	CAD028409019
Unit Names:	OTHRTRT1-Filter Press
Event Description:	CLASS 1 MODIFICATION, NO PRIOR APPROVAL REQUIRED
Actual Date:	2003-03-28 00:00:00
Doc Comments:	Not reported
EPA Id:	CAD028409019
Unit Names:	CONTAIN1-Storage areas, OTHRTRT1-Filter Press, TANKSTR1, TANKTRT1
Event Description:	Part A Received
Actual Date:	2002-12-16 00:00:00
Doc Comments:	Not reported
EPA Id:	CAD028409019
Unit Names:	CONTAIN1-Storage areas, OTHRTRT1-Filter Press, TANKSTR1, TANKTRT1
Event Description:	CLASS 1 MODIFICATION, NO PRIOR APPROVAL REQUIRED
Actual Date:	2004-02-10 00:00:00

Map ID
 Direction
 Distance
 Elevation

MAP FINDINGS

Site

Database(s)

EDR ID Number
 EPA ID Number

CROSBY & OVERTON PLANT NUMBER 1 (Continued)

1000377893

Doc Comments: Not reported

EPA Id: CAD028409019
 Unit Names: CONTAIN1-Storage areas, OTHRTRT1-Filter Press, TANKSTR1, TANKTRT1
 Event Description: CLASS 1 MODIFICATION, NO PRIOR APPROVAL REQUIRED
 Actual Date: 2009-01-05 00:00:00
 Doc Comments: Crosby & Overton Class I Mod - Replacement of Tank 1067 with equivalent

AI225
WNW
1/2-1
0.978 mi.
5165 ft.

CROSBY & OVERTON - PLANT #1
1630 W 17TH ST
LONG BEACH, CA 90813
Site 2 of 2 in cluster AI

WDS S103957863
HAZNET N/A
ENVIROSTOR

Relative:
Lower

Actual:
10 ft.

CA WDS:
 Facility ID: 4 19I002578
 Facility Type: Industrial - Facility that treats and/or disposes of liquid or semisolid wastes from any servicing, producing, manufacturing or processing operation of whatever nature, including mining, gravel washing, geothermal operations, air conditioning, ship building and repairing, oil production, storage and disposal operations, water pumping.
 Facility Status: Active - Any facility with a continuous or seasonal discharge that is under Waste Discharge Requirements.
 NPDES Number: CAS000001 The 1st 2 characters designate the state. The remaining 7 are assigned by the Regional Board
 Subregion: 4
 Facility Telephone: 5624325445
 Facility Contact: LARRY BOYLE
 Agency Name: CROSBY & OVERTON INC
 Agency Address: 1610 W 17th St
 Agency City,St,Zip: Long Beach 908131295
 Agency Contact: ROBERT DENT
 Agency Telephone: 3104325445
 Agency Type: Private
 SIC Code: 0
 SIC Code 2: Not reported
 Primary Waste: Not reported
 Primary Waste Type: Not reported
 Secondary Waste: Not reported
 Secondary Waste Type: Not reported
 Design Flow: 0
 Baseline Flow: 0
 Reclamation: Not reported
 POTW: Not reported
 Treat To Water: Minor Threat to Water Quality. A violation of a regional board order should cause a relatively minor impairment of beneficial uses compared to a major or minor threat. Not: All nurds without a TTWQ will be considered a minor threat to water quality unless coded at a higher Level. A Zero (0) may be used to code those NURDS that are found to represent no threat to water quality.
 Complexity: Category C - Facilities having no waste treatment systems, such as cooling water dischargers or those who must comply through best management practices, facilities with passive waste treatment and disposal systems, such as septic systems with subsurface disposal, or dischargers having waste storage systems with land disposal such as

Map ID
Direction
Distance
Elevation

MAP FINDINGS

Site

Database(s)

EDR ID Number
EPA ID Number

CROSBY & OVERTON - PLANT #1 (Continued)

S103957863

dairy waste ponds.

HAZNET:

Year: 2010
Gepaid: CAD028409019
Contact: MICHAEL A. SHLOUB/PRESIDENT
Telephone: 5624325445
Mailing Name: Not reported
Mailing Address: 1610 W 17TH ST
Mailing City,St,Zip: LONG BEACH, CA 908131213
Gen County: Not reported
TSD EPA ID: AZD081705402
TSD County: Not reported
Waste Category: Not reported
Disposal Method: STORAGE, BULKING, AND/OR TRANSFER OFF SITE--NO TREATMENT/RECOVERY (H010-H129) OR (H131-H135)
Tons: 2.8315
Facility County: Los Angeles

Year: 2010
Gepaid: CAD028409019
Contact: MICHAEL A. SHLOUB/PRESIDENT
Telephone: 5624325445
Mailing Name: Not reported
Mailing Address: 1610 W 17TH ST
Mailing City,St,Zip: LONG BEACH, CA 908131213
Gen County: Not reported
TSD EPA ID: AZD081705402
TSD County: Not reported
Waste Category: Not reported
Disposal Method: STORAGE, BULKING, AND/OR TRANSFER OFF SITE--NO TREATMENT/RECOVERY (H010-H129) OR (H131-H135)
Tons: 3.89895
Facility County: Los Angeles

Year: 2010
Gepaid: CAD028409019
Contact: MICHAEL A. SHLOUB/PRESIDENT
Telephone: 5624325445
Mailing Name: Not reported
Mailing Address: 1610 W 17TH ST
Mailing City,St,Zip: LONG BEACH, CA 908131213
Gen County: Not reported
TSD EPA ID: ARD981057870
TSD County: Not reported
Waste Category: Not reported
Disposal Method: FUEL BLENDING PRIOR TO ENERGY RECOVERY AT ANOTHER SITE
Tons: 0.65
Facility County: Los Angeles

Year: 2010
Gepaid: CAD028409019
Contact: MICHAEL A. SHLOUB/PRESIDENT
Telephone: 5624325445
Mailing Name: Not reported
Mailing Address: 1610 W 17TH ST
Mailing City,St,Zip: LONG BEACH, CA 908131213

Map ID
Direction
Distance
Elevation

MAP FINDINGS

Site

Database(s)

EDR ID Number
EPA ID Number

CROSBY & OVERTON - PLANT #1 (Continued)

S103957863

Gen County: Not reported
TSD EPA ID: CAD008302903
TSD County: Not reported
Waste Category: Not reported
Disposal Method: STORAGE, BULKING, AND/OR TRANSFER OFF SITE--NO TREATMENT/RECOVERY (H010-H129) OR (H131-H135)
Tons: 0.9174
Facility County: Los Angeles

Year: 2010
Gepaid: CAD028409019
Contact: MICHAEL A. SHLOUB/PRESIDENT
Telephone: 5624325445
Mailing Name: Not reported
Mailing Address: 1610 W 17TH ST
Mailing City,St,Zip: LONG BEACH, CA 908131213
Gen County: Not reported
TSD EPA ID: ARD981057870
TSD County: Not reported
Waste Category: Not reported
Disposal Method: FUEL BLENDING PRIOR TO ENERGY RECOVERY AT ANOTHER SITE
Tons: 1.6515
Facility County: Los Angeles

[Click this hyperlink](#) while viewing on your computer to access 1571 additional CA_HAZNET: record(s) in the EDR Site Report.

ENVIROSTOR:

Site Type: Corrective Action
Site Type Detailed: Corrective Action
Acres: 0
NPL: NO
Regulatory Agencies: SMBRP
Lead Agency: WM
Program Manager: Not reported
Supervisor: * Unknown
Division Branch: Cleanup Chatsworth
Facility ID: 80001355
Site Code: 400214
Assembly: 55
Senate: 28
Special Program: Not reported
Status: Active
Status Date: 01/01/2008
Restricted Use: NO
Site Mgmt. Req.: NONE SPECIFIED
Funding: Not reported
Latitude: 33.7878594495374
Longitude: -118.214542865753
APN: 7432008046
Past Use: NONE SPECIFIED
Potential COC: NONE SPECIFIED
Confirmed COC: NONE SPECIFIED
Potential Description: NONE SPECIFIED
Alias Name: 7432008046
Alias Type: APN
Alias Name: CAD028409019

Map ID
Direction
Distance
Elevation

MAP FINDINGS

Site

Database(s)

EDR ID Number
EPA ID Number

CROSBY & OVERTON - PLANT #1 (Continued)

S103957863

Alias Type: EPA Identification Number
Alias Name: 400214
Alias Type: Project Code (Site Code)
Alias Name: 80001355
Alias Type: Envirostor ID Number

Completed Info:

Completed Area Name: Sites With No Operable Unit
Completed Sub Area Name: ENTIRE FACILITY
Completed Document Type: RCRA Facility Assessment Report
Completed Date: 07/28/1988
Comments: Not reported

Completed Area Name: Sites With No Operable Unit
Completed Sub Area Name: ENTIRE FACILITY
Completed Document Type: Interim Measures Questionnaire
Completed Date: 02/24/1993
Comments: Not reported

Completed Area Name: Sites With No Operable Unit
Completed Sub Area Name: ENTIRE FACILITY
Completed Document Type: Preliminary Assessment Report
Completed Date: 08/01/1988
Comments: Not reported

Completed Area Name: Sites With No Operable Unit
Completed Sub Area Name: ENTIRE FACILITY
Completed Document Type: Preliminary Assessment Report
Completed Date: 06/01/1984
Comments: Not reported

Future Area Name: Not reported
Future Sub Area Name: Not reported
Future Document Type: Not reported
Future Due Date: Not reported
Schedule Area Name: Not reported
Schedule Sub Area Name: Not reported
Schedule Document Type: Not reported
Schedule Due Date: Not reported
Schedule Revised Date: Not reported

Count: 20 records.

ORPHAN SUMMARY

City	EDR ID	Site Name	Site Address	Zip	Database(s)
LONG BEACH	1000100338	ACE & DIAMOND RADIATOR	228 PACIFIC COAST HWY	90806	RCRA-SQG,FINDS
LONG BEACH	1000144766	TEXACO USA DIV TEXACO INC	2050 EDISON WAY	90801	CORRACTS,FINDS,RCRA-TSDF,TRIS
LONG BEACH	1000326369	JIFFY LUBE OIL CHANGERS	525 PACIFIC COAST	90806	HIST CORTESE
LONG BEACH	1000437215	BROWN & ROOT USA INC	U360 W PACIFIC COAST HWY	90810	RCRA-SQG,FINDS
LONG BEACH	1001075654	MURPHY INDUSTRIAL COATINGS INC	INTERSECTIONS OF HWY 1 103 110	90810	RCRA-SQG,FINDS,HAZNET
CARSON	1003878479	TCL DUMP	TERMINAL ISL FWY & ANAHEIM ST	90810	CERCLIS-NFRAP
LONG BEACH	1010349331	SSAT - PACIFIC	1521 HARBOR SCENIC DRIVE	90813	FINDS
LONG BEACH	1011619667	SSAT - PACIFIC	1521 HARBOR SCENIC DRIVE LO	90813	ICIS
LONG BEACH	1012055838	1401 11 E ST	1401 11 E ST		CDL
LONG BEACH	1012122523	MITSUBISHI CEMENT CORPORATION	1150 PIER F AVENUE LONG BEA	90802	ICIS
LONG BEACH	2005613265	5TH ST AND MAGNOLIA AVE	5TH ST AND MAGNOLIA AVE		ERNS
LONG BEACH	8863220	PACIFIC COAST HIGHWAY AND LOYNES S	PACIFIC COAST HIGHWAY AND LOYN		ERNS
LONG BEACH	8865795	BETWEEN ARTISIA AND LONG BEACH BLV	BETWEEN ARTISIA AND LONG BEACH		ERNS
LONG BEACH	90167183	1500 BLOCK OF 9TH ST. IN ALLEY NEA	1500 BLOCK OF 9TH ST. IN ALLEY		ERNS
LONG BEACH	90172844	ANAHEIM & HARBOR AVE. HWY 710	ANAHEIM & HARBOR AVE. HWY 710		ERNS
LONG BEACH	96497784	NORTH BOUND 710 JS0 STATE ROUTE 91	NORTH BOUND 710 JS0 STATE ROUT		ERNS
LONG BEACH	S110375537	9TH ST ONRAMP OVER HARBOR SCENIC D	710 S ONRAMP ON W 9TH ST	90813	HAZNET
LONG BEACH	S111084687	10TH ST OFFRAMP OVER LONG BEACH FW	50 FEET EAST OF W 10TH ST AND	90813	HAZNET
LONG BEACH	S111084689	9TH ST ON RAMP OVER HARBOR SCENIC	600 FEET EAST OF W 9TH ST AND	90813	HAZNET
LONG BEACH	U003919625		06TH & PACIFIC AVE		UST ALAMEDA

GOVERNMENT RECORDS SEARCHED / DATA CURRENCY TRACKING

To maintain currency of the following federal and state databases, EDR contacts the appropriate governmental agency on a monthly or quarterly basis, as required.

Number of Days to Update: Provides confirmation that EDR is reporting records that have been updated within 90 days from the date the government agency made the information available to the public.

STANDARD ENVIRONMENTAL RECORDS

Federal NPL site list

NPL: National Priority List

National Priorities List (Superfund). The NPL is a subset of CERCLIS and identifies over 1,200 sites for priority cleanup under the Superfund Program. NPL sites may encompass relatively large areas. As such, EDR provides polygon coverage for over 1,000 NPL site boundaries produced by EPA's Environmental Photographic Interpretation Center (EPIC) and regional EPA offices.

Date of Government Version: 03/31/2011	Source: EPA
Date Data Arrived at EDR: 04/13/2011	Telephone: N/A
Date Made Active in Reports: 06/14/2011	Last EDR Contact: 07/12/2011
Number of Days to Update: 62	Next Scheduled EDR Contact: 10/24/2011
	Data Release Frequency: Quarterly

NPL Site Boundaries

Sources:

EPA's Environmental Photographic Interpretation Center (EPIC)
Telephone: 202-564-7333

EPA Region 1
Telephone 617-918-1143

EPA Region 6
Telephone: 214-655-6659

EPA Region 3
Telephone 215-814-5418

EPA Region 7
Telephone: 913-551-7247

EPA Region 4
Telephone 404-562-8033

EPA Region 8
Telephone: 303-312-6774

EPA Region 5
Telephone 312-886-6686

EPA Region 9
Telephone: 415-947-4246

EPA Region 10
Telephone 206-553-8665

Proposed NPL: Proposed National Priority List Sites

A site that has been proposed for listing on the National Priorities List through the issuance of a proposed rule in the Federal Register. EPA then accepts public comments on the site, responds to the comments, and places on the NPL those sites that continue to meet the requirements for listing.

Date of Government Version: 03/31/2011	Source: EPA
Date Data Arrived at EDR: 04/13/2011	Telephone: N/A
Date Made Active in Reports: 06/14/2011	Last EDR Contact: 07/12/2011
Number of Days to Update: 62	Next Scheduled EDR Contact: 10/24/2011
	Data Release Frequency: Quarterly

NPL LIENS: Federal Superfund Liens

Federal Superfund Liens. Under the authority granted the USEPA by CERCLA of 1980, the USEPA has the authority to file liens against real property in order to recover remedial action expenditures or when the property owner received notification of potential liability. USEPA compiles a listing of filed notices of Superfund Liens.

Date of Government Version: 10/15/1991	Source: EPA
Date Data Arrived at EDR: 02/02/1994	Telephone: 202-564-4267
Date Made Active in Reports: 03/30/1994	Last EDR Contact: 08/15/2011
Number of Days to Update: 56	Next Scheduled EDR Contact: 11/28/2011
	Data Release Frequency: No Update Planned

GOVERNMENT RECORDS SEARCHED / DATA CURRENCY TRACKING

Federal Delisted NPL site list

DELISTED NPL: National Priority List Deletions

The National Oil and Hazardous Substances Pollution Contingency Plan (NCP) establishes the criteria that the EPA uses to delete sites from the NPL. In accordance with 40 CFR 300.425.(e), sites may be deleted from the NPL where no further response is appropriate.

Date of Government Version: 03/31/2011	Source: EPA
Date Data Arrived at EDR: 04/13/2011	Telephone: N/A
Date Made Active in Reports: 06/14/2011	Last EDR Contact: 07/12/2011
Number of Days to Update: 62	Next Scheduled EDR Contact: 10/24/2011
	Data Release Frequency: Quarterly

Federal CERCLIS list

CERCLIS: Comprehensive Environmental Response, Compensation, and Liability Information System

CERCLIS contains data on potentially hazardous waste sites that have been reported to the USEPA by states, municipalities, private companies and private persons, pursuant to Section 103 of the Comprehensive Environmental Response, Compensation, and Liability Act (CERCLA). CERCLIS contains sites which are either proposed to or on the National Priorities List (NPL) and sites which are in the screening and assessment phase for possible inclusion on the NPL.

Date of Government Version: 02/25/2011	Source: EPA
Date Data Arrived at EDR: 03/01/2011	Telephone: 703-412-9810
Date Made Active in Reports: 05/02/2011	Last EDR Contact: 09/01/2011
Number of Days to Update: 62	Next Scheduled EDR Contact: 12/12/2011
	Data Release Frequency: Quarterly

FEDERAL FACILITY: Federal Facility Site Information listing

A listing of National Priority List (NPL) and Base Realignment and Closure (BRAC) sites found in the Comprehensive Environmental Response, Compensation and Liability Information System (CERCLIS) Database where EPA's Federal Facilities Restoration and Reuse Office is involved in cleanup activities.

Date of Government Version: 12/10/2010	Source: Environmental Protection Agency
Date Data Arrived at EDR: 01/11/2011	Telephone: 703-603-8704
Date Made Active in Reports: 02/16/2011	Last EDR Contact: 07/15/2011
Number of Days to Update: 36	Next Scheduled EDR Contact: 10/24/2011
	Data Release Frequency: Varies

Federal CERCLIS NFRAP site List

CERCLIS-NFRAP: CERCLIS No Further Remedial Action Planned

Archived sites are sites that have been removed and archived from the inventory of CERCLIS sites. Archived status indicates that, to the best of EPA's knowledge, assessment at a site has been completed and that EPA has determined no further steps will be taken to list this site on the National Priorities List (NPL), unless information indicates this decision was not appropriate or other considerations require a recommendation for listing at a later time. This decision does not necessarily mean that there is no hazard associated with a given site; it only means that, based upon available information, the location is not judged to be a potential NPL site.

Date of Government Version: 02/25/2011	Source: EPA
Date Data Arrived at EDR: 03/01/2011	Telephone: 703-412-9810
Date Made Active in Reports: 05/02/2011	Last EDR Contact: 09/01/2011
Number of Days to Update: 62	Next Scheduled EDR Contact: 12/12/2011
	Data Release Frequency: Quarterly

Federal RCRA CORRACTS facilities list

CORRACTS: Corrective Action Report

CORRACTS identifies hazardous waste handlers with RCRA corrective action activity.

GOVERNMENT RECORDS SEARCHED / DATA CURRENCY TRACKING

Date of Government Version: 03/09/2011
Date Data Arrived at EDR: 03/15/2011
Date Made Active in Reports: 06/14/2011
Number of Days to Update: 91

Source: EPA
Telephone: 800-424-9346
Last EDR Contact: 08/15/2011
Next Scheduled EDR Contact: 11/28/2011
Data Release Frequency: Quarterly

Federal RCRA non-CORRACTS TSD facilities list

RCRA-TSDF: RCRA - Treatment, Storage and Disposal

RCRAInfo is EPA's comprehensive information system, providing access to data supporting the Resource Conservation and Recovery Act (RCRA) of 1976 and the Hazardous and Solid Waste Amendments (HSWA) of 1984. The database includes selective information on sites which generate, transport, store, treat and/or dispose of hazardous waste as defined by the Resource Conservation and Recovery Act (RCRA). Transporters are individuals or entities that move hazardous waste from the generator offsite to a facility that can recycle, treat, store, or dispose of the waste. TSDFs treat, store, or dispose of the waste.

Date of Government Version: 06/15/2011
Date Data Arrived at EDR: 07/07/2011
Date Made Active in Reports: 08/08/2011
Number of Days to Update: 32

Source: Environmental Protection Agency
Telephone: (415) 495-8895
Last EDR Contact: 07/07/2011
Next Scheduled EDR Contact: 10/17/2011
Data Release Frequency: Quarterly

Federal RCRA generators list

RCRA-LQG: RCRA - Large Quantity Generators

RCRAInfo is EPA's comprehensive information system, providing access to data supporting the Resource Conservation and Recovery Act (RCRA) of 1976 and the Hazardous and Solid Waste Amendments (HSWA) of 1984. The database includes selective information on sites which generate, transport, store, treat and/or dispose of hazardous waste as defined by the Resource Conservation and Recovery Act (RCRA). Large quantity generators (LQGs) generate over 1,000 kilograms (kg) of hazardous waste, or over 1 kg of acutely hazardous waste per month.

Date of Government Version: 06/15/2011
Date Data Arrived at EDR: 07/07/2011
Date Made Active in Reports: 08/08/2011
Number of Days to Update: 32

Source: Environmental Protection Agency
Telephone: (415) 495-8895
Last EDR Contact: 07/07/2011
Next Scheduled EDR Contact: 10/17/2011
Data Release Frequency: Quarterly

RCRA-SQG: RCRA - Small Quantity Generators

RCRAInfo is EPA's comprehensive information system, providing access to data supporting the Resource Conservation and Recovery Act (RCRA) of 1976 and the Hazardous and Solid Waste Amendments (HSWA) of 1984. The database includes selective information on sites which generate, transport, store, treat and/or dispose of hazardous waste as defined by the Resource Conservation and Recovery Act (RCRA). Small quantity generators (SQGs) generate between 100 kg and 1,000 kg of hazardous waste per month.

Date of Government Version: 06/15/2011
Date Data Arrived at EDR: 07/07/2011
Date Made Active in Reports: 08/08/2011
Number of Days to Update: 32

Source: Environmental Protection Agency
Telephone: (415) 495-8895
Last EDR Contact: 07/07/2011
Next Scheduled EDR Contact: 10/17/2011
Data Release Frequency: Quarterly

RCRA-CESQG: RCRA - Conditionally Exempt Small Quantity Generators

RCRAInfo is EPA's comprehensive information system, providing access to data supporting the Resource Conservation and Recovery Act (RCRA) of 1976 and the Hazardous and Solid Waste Amendments (HSWA) of 1984. The database includes selective information on sites which generate, transport, store, treat and/or dispose of hazardous waste as defined by the Resource Conservation and Recovery Act (RCRA). Conditionally exempt small quantity generators (CESQGs) generate less than 100 kg of hazardous waste, or less than 1 kg of acutely hazardous waste per month.

Date of Government Version: 06/15/2011
Date Data Arrived at EDR: 07/07/2011
Date Made Active in Reports: 08/08/2011
Number of Days to Update: 32

Source: Environmental Protection Agency
Telephone: (415) 495-8895
Last EDR Contact: 07/07/2011
Next Scheduled EDR Contact: 10/17/2011
Data Release Frequency: Varies

GOVERNMENT RECORDS SEARCHED / DATA CURRENCY TRACKING

Federal institutional controls / engineering controls registries

US ENG CONTROLS: Engineering Controls Sites List

A listing of sites with engineering controls in place. Engineering controls include various forms of caps, building foundations, liners, and treatment methods to create pathway elimination for regulated substances to enter environmental media or effect human health.

Date of Government Version: 03/16/2011	Source: Environmental Protection Agency
Date Data Arrived at EDR: 03/25/2011	Telephone: 703-603-0695
Date Made Active in Reports: 06/14/2011	Last EDR Contact: 09/12/2011
Number of Days to Update: 81	Next Scheduled EDR Contact: 12/26/2011
	Data Release Frequency: Varies

US INST CONTROL: Sites with Institutional Controls

A listing of sites with institutional controls in place. Institutional controls include administrative measures, such as groundwater use restrictions, construction restrictions, property use restrictions, and post remediation care requirements intended to prevent exposure to contaminants remaining on site. Deed restrictions are generally required as part of the institutional controls.

Date of Government Version: 03/16/2011	Source: Environmental Protection Agency
Date Data Arrived at EDR: 03/25/2011	Telephone: 703-603-0695
Date Made Active in Reports: 06/14/2011	Last EDR Contact: 09/12/2011
Number of Days to Update: 81	Next Scheduled EDR Contact: 12/26/2011
	Data Release Frequency: Varies

Federal ERNS list

ERNS: Emergency Response Notification System

Emergency Response Notification System. ERNS records and stores information on reported releases of oil and hazardous substances.

Date of Government Version: 04/05/2011	Source: National Response Center, United States Coast Guard
Date Data Arrived at EDR: 04/05/2011	Telephone: 202-267-2180
Date Made Active in Reports: 06/14/2011	Last EDR Contact: 07/05/2011
Number of Days to Update: 70	Next Scheduled EDR Contact: 10/17/2011
	Data Release Frequency: Annually

State- and tribal - equivalent NPL

RESPONSE: State Response Sites

Identifies confirmed release sites where DTSC is involved in remediation, either in a lead or oversight capacity. These confirmed release sites are generally high-priority and high potential risk.

Date of Government Version: 08/09/2011	Source: Department of Toxic Substances Control
Date Data Arrived at EDR: 08/09/2011	Telephone: 916-323-3400
Date Made Active in Reports: 09/09/2011	Last EDR Contact: 09/15/2011
Number of Days to Update: 31	Next Scheduled EDR Contact: 11/21/2011
	Data Release Frequency: Quarterly

State- and tribal - equivalent CERCLIS

ENVIROSTOR: EnviroStor Database

The Department of Toxic Substances Control's (DTSC's) Site Mitigation and Brownfields Reuse Program's (SMBRP's) EnviroStor database identifies sites that have known contamination or sites for which there may be reasons to investigate further. The database includes the following site types: Federal Superfund sites (National Priorities List (NPL)); State Response, including Military Facilities and State Superfund; Voluntary Cleanup; and School sites. EnviroStor provides similar information to the information that was available in CalSites, and provides additional site information, including, but not limited to, identification of formerly-contaminated properties that have been released for reuse, properties where environmental deed restrictions have been recorded to prevent inappropriate land uses, and risk characterization information that is used to assess potential impacts to public health and the environment at contaminated sites.

GOVERNMENT RECORDS SEARCHED / DATA CURRENCY TRACKING

Date of Government Version: 08/09/2011
Date Data Arrived at EDR: 08/09/2011
Date Made Active in Reports: 09/09/2011
Number of Days to Update: 31

Source: Department of Toxic Substances Control
Telephone: 916-323-3400
Last EDR Contact: 09/15/2011
Next Scheduled EDR Contact: 11/21/2011
Data Release Frequency: Quarterly

State and tribal landfill and/or solid waste disposal site lists

SWF/LF (SWIS): Solid Waste Information System

Active, Closed and Inactive Landfills. SWF/LF records typically contain an inventory of solid waste disposal facilities or landfills. These may be active or inactive facilities or open dumps that failed to meet RCRA Section 4004 criteria for solid waste landfills or disposal sites.

Date of Government Version: 05/23/2011
Date Data Arrived at EDR: 05/24/2011
Date Made Active in Reports: 06/15/2011
Number of Days to Update: 22

Source: Department of Resources Recycling and Recovery
Telephone: 916-341-6320
Last EDR Contact: 08/24/2011
Next Scheduled EDR Contact: 12/05/2011
Data Release Frequency: Quarterly

State and tribal leaking storage tank lists

LUST REG 9: Leaking Underground Storage Tank Report

Orange, Riverside, San Diego counties. For more current information, please refer to the State Water Resources Control Board's LUST database.

Date of Government Version: 03/01/2001
Date Data Arrived at EDR: 04/23/2001
Date Made Active in Reports: 05/21/2001
Number of Days to Update: 28

Source: California Regional Water Quality Control Board San Diego Region (9)
Telephone: 858-637-5595
Last EDR Contact: 06/27/2011
Next Scheduled EDR Contact: 10/10/2011
Data Release Frequency: No Update Planned

LUST REG 7: Leaking Underground Storage Tank Case Listing

Leaking Underground Storage Tank locations. Imperial, Riverside, San Diego, Santa Barbara counties.

Date of Government Version: 02/26/2004
Date Data Arrived at EDR: 02/26/2004
Date Made Active in Reports: 03/24/2004
Number of Days to Update: 27

Source: California Regional Water Quality Control Board Colorado River Basin Region (7)
Telephone: 760-776-8943
Last EDR Contact: 08/01/2011
Next Scheduled EDR Contact: 11/14/2011
Data Release Frequency: No Update Planned

LUST REG 6V: Leaking Underground Storage Tank Case Listing

Leaking Underground Storage Tank locations. Inyo, Kern, Los Angeles, Mono, San Bernardino counties.

Date of Government Version: 06/07/2005
Date Data Arrived at EDR: 06/07/2005
Date Made Active in Reports: 06/29/2005
Number of Days to Update: 22

Source: California Regional Water Quality Control Board Victorville Branch Office (6)
Telephone: 760-241-7365
Last EDR Contact: 09/12/2011
Next Scheduled EDR Contact: 12/26/2011
Data Release Frequency: No Update Planned

LUST REG 6L: Leaking Underground Storage Tank Case Listing

For more current information, please refer to the State Water Resources Control Board's LUST database.

Date of Government Version: 09/09/2003
Date Data Arrived at EDR: 09/10/2003
Date Made Active in Reports: 10/07/2003
Number of Days to Update: 27

Source: California Regional Water Quality Control Board Lahontan Region (6)
Telephone: 530-542-5572
Last EDR Contact: 09/12/2011
Next Scheduled EDR Contact: 12/26/2011
Data Release Frequency: No Update Planned

LUST REG 5: Leaking Underground Storage Tank Database

Leaking Underground Storage Tank locations. Alameda, Alpine, Amador, Butte, Colusa, Contra Costa, Calveras, El Dorado, Fresno, Glenn, Kern, Kings, Lake, Lassen, Madera, Mariposa, Merced, Modoc, Napa, Nevada, Placer, Plumas, Sacramento, San Joaquin, Shasta, Solano, Stanislaus, Sutter, Tehama, Tulare, Tuolumne, Yolo, Yuba counties.

GOVERNMENT RECORDS SEARCHED / DATA CURRENCY TRACKING

Date of Government Version: 07/01/2008
Date Data Arrived at EDR: 07/22/2008
Date Made Active in Reports: 07/31/2008
Number of Days to Update: 9

Source: California Regional Water Quality Control Board Central Valley Region (5)
Telephone: 916-464-4834
Last EDR Contact: 07/01/2011
Next Scheduled EDR Contact: 10/17/2011
Data Release Frequency: Quarterly

LUST REG 4: Underground Storage Tank Leak List

Los Angeles, Ventura counties. For more current information, please refer to the State Water Resources Control Board's LUST database.

Date of Government Version: 09/07/2004
Date Data Arrived at EDR: 09/07/2004
Date Made Active in Reports: 10/12/2004
Number of Days to Update: 35

Source: California Regional Water Quality Control Board Los Angeles Region (4)
Telephone: 213-576-6710
Last EDR Contact: 09/06/2011
Next Scheduled EDR Contact: 12/19/2011
Data Release Frequency: No Update Planned

LUST REG 3: Leaking Underground Storage Tank Database

Leaking Underground Storage Tank locations. Monterey, San Benito, San Luis Obispo, Santa Barbara, Santa Cruz counties.

Date of Government Version: 05/19/2003
Date Data Arrived at EDR: 05/19/2003
Date Made Active in Reports: 06/02/2003
Number of Days to Update: 14

Source: California Regional Water Quality Control Board Central Coast Region (3)
Telephone: 805-542-4786
Last EDR Contact: 07/18/2011
Next Scheduled EDR Contact: 10/31/2011
Data Release Frequency: No Update Planned

LUST REG 2: Fuel Leak List

Leaking Underground Storage Tank locations. Alameda, Contra Costa, Marin, Napa, San Francisco, San Mateo, Santa Clara, Solano, Sonoma counties.

Date of Government Version: 09/30/2004
Date Data Arrived at EDR: 10/20/2004
Date Made Active in Reports: 11/19/2004
Number of Days to Update: 30

Source: California Regional Water Quality Control Board San Francisco Bay Region (2)
Telephone: 510-622-2433
Last EDR Contact: 06/20/2011
Next Scheduled EDR Contact: 09/05/2011
Data Release Frequency: Quarterly

LUST REG 1: Active Toxic Site Investigation

Del Norte, Humboldt, Lake, Mendocino, Modoc, Siskiyou, Sonoma, Trinity counties. For more current information, please refer to the State Water Resources Control Board's LUST database.

Date of Government Version: 02/01/2001
Date Data Arrived at EDR: 02/28/2001
Date Made Active in Reports: 03/29/2001
Number of Days to Update: 29

Source: California Regional Water Quality Control Board North Coast (1)
Telephone: 707-570-3769
Last EDR Contact: 08/01/2011
Next Scheduled EDR Contact: 11/14/2011
Data Release Frequency: No Update Planned

LUST: Geotracker's Leaking Underground Fuel Tank Report

Leaking Underground Storage Tank Incident Reports. LUST records contain an inventory of reported leaking underground storage tank incidents. Not all states maintain these records, and the information stored varies by state. For more information on a particular leaking underground storage tank sites, please contact the appropriate regulatory agency.

Date of Government Version: 08/09/2011
Date Data Arrived at EDR: 08/11/2011
Date Made Active in Reports: 09/12/2011
Number of Days to Update: 32

Source: State Water Resources Control Board
Telephone: see region list
Last EDR Contact: 08/11/2011
Next Scheduled EDR Contact: 10/03/2011
Data Release Frequency: Quarterly

LUST REG 8: Leaking Underground Storage Tanks

California Regional Water Quality Control Board Santa Ana Region (8). For more current information, please refer to the State Water Resources Control Board's LUST database.

GOVERNMENT RECORDS SEARCHED / DATA CURRENCY TRACKING

Date of Government Version: 02/14/2005
Date Data Arrived at EDR: 02/15/2005
Date Made Active in Reports: 03/28/2005
Number of Days to Update: 41

Source: California Regional Water Quality Control Board Santa Ana Region (8)
Telephone: 909-782-4496
Last EDR Contact: 08/15/2011
Next Scheduled EDR Contact: 11/28/2011
Data Release Frequency: Varies

SLIC: Statewide SLIC Cases

The SLIC (Spills, Leaks, Investigations and Cleanup) program is designed to protect and restore water quality from spills, leaks, and similar discharges.

Date of Government Version: 08/09/2011
Date Data Arrived at EDR: 08/11/2011
Date Made Active in Reports: 09/12/2011
Number of Days to Update: 32

Source: State Water Resources Control Board
Telephone: 866-480-1028
Last EDR Contact: 08/11/2011
Next Scheduled EDR Contact: 10/03/2011
Data Release Frequency: Varies

SLIC REG 1: Active Toxic Site Investigations

The SLIC (Spills, Leaks, Investigations and Cleanup) program is designed to protect and restore water quality from spills, leaks, and similar discharges.

Date of Government Version: 04/03/2003
Date Data Arrived at EDR: 04/07/2003
Date Made Active in Reports: 04/25/2003
Number of Days to Update: 18

Source: California Regional Water Quality Control Board, North Coast Region (1)
Telephone: 707-576-2220
Last EDR Contact: 08/01/2011
Next Scheduled EDR Contact: 11/14/2011
Data Release Frequency: No Update Planned

SLIC REG 2: Spills, Leaks, Investigation & Cleanup Cost Recovery Listing

The SLIC (Spills, Leaks, Investigations and Cleanup) program is designed to protect and restore water quality from spills, leaks, and similar discharges.

Date of Government Version: 09/30/2004
Date Data Arrived at EDR: 10/20/2004
Date Made Active in Reports: 11/19/2004
Number of Days to Update: 30

Source: Regional Water Quality Control Board San Francisco Bay Region (2)
Telephone: 510-286-0457
Last EDR Contact: 06/20/2011
Next Scheduled EDR Contact: 09/05/2011
Data Release Frequency: Quarterly

SLIC REG 3: Spills, Leaks, Investigation & Cleanup Cost Recovery Listing

The SLIC (Spills, Leaks, Investigations and Cleanup) program is designed to protect and restore water quality from spills, leaks, and similar discharges.

Date of Government Version: 05/18/2006
Date Data Arrived at EDR: 05/18/2006
Date Made Active in Reports: 06/15/2006
Number of Days to Update: 28

Source: California Regional Water Quality Control Board Central Coast Region (3)
Telephone: 805-549-3147
Last EDR Contact: 07/18/2011
Next Scheduled EDR Contact: 10/31/2011
Data Release Frequency: Semi-Annually

SLIC REG 4: Spills, Leaks, Investigation & Cleanup Cost Recovery Listing

The SLIC (Spills, Leaks, Investigations and Cleanup) program is designed to protect and restore water quality from spills, leaks, and similar discharges.

Date of Government Version: 11/17/2004
Date Data Arrived at EDR: 11/18/2004
Date Made Active in Reports: 01/04/2005
Number of Days to Update: 47

Source: Region Water Quality Control Board Los Angeles Region (4)
Telephone: 213-576-6600
Last EDR Contact: 07/01/2011
Next Scheduled EDR Contact: 10/17/2011
Data Release Frequency: Varies

SLIC REG 5: Spills, Leaks, Investigation & Cleanup Cost Recovery Listing

The SLIC (Spills, Leaks, Investigations and Cleanup) program is designed to protect and restore water quality from spills, leaks, and similar discharges.

GOVERNMENT RECORDS SEARCHED / DATA CURRENCY TRACKING

Date of Government Version: 04/01/2005
Date Data Arrived at EDR: 04/05/2005
Date Made Active in Reports: 04/21/2005
Number of Days to Update: 16

Source: Regional Water Quality Control Board Central Valley Region (5)
Telephone: 916-464-3291
Last EDR Contact: 09/12/2011
Next Scheduled EDR Contact: 12/26/2011
Data Release Frequency: Semi-Annually

SLIC REG 6V: Spills, Leaks, Investigation & Cleanup Cost Recovery Listing

The SLIC (Spills, Leaks, Investigations and Cleanup) program is designed to protect and restore water quality from spills, leaks, and similar discharges.

Date of Government Version: 05/24/2005
Date Data Arrived at EDR: 05/25/2005
Date Made Active in Reports: 06/16/2005
Number of Days to Update: 22

Source: Regional Water Quality Control Board, Victorville Branch
Telephone: 619-241-6583
Last EDR Contact: 08/15/2011
Next Scheduled EDR Contact: 11/28/2011
Data Release Frequency: Semi-Annually

SLIC REG 6L: SLIC Sites

The SLIC (Spills, Leaks, Investigations and Cleanup) program is designed to protect and restore water quality from spills, leaks, and similar discharges.

Date of Government Version: 09/07/2004
Date Data Arrived at EDR: 09/07/2004
Date Made Active in Reports: 10/12/2004
Number of Days to Update: 35

Source: California Regional Water Quality Control Board, Lahontan Region
Telephone: 530-542-5574
Last EDR Contact: 08/15/2011
Next Scheduled EDR Contact: 11/28/2011
Data Release Frequency: No Update Planned

SLIC REG 7: SLIC List

The SLIC (Spills, Leaks, Investigations and Cleanup) program is designed to protect and restore water quality from spills, leaks, and similar discharges.

Date of Government Version: 11/24/2004
Date Data Arrived at EDR: 11/29/2004
Date Made Active in Reports: 01/04/2005
Number of Days to Update: 36

Source: California Regional Quality Control Board, Colorado River Basin Region
Telephone: 760-346-7491
Last EDR Contact: 08/01/2011
Next Scheduled EDR Contact: 11/14/2011
Data Release Frequency: No Update Planned

SLIC REG 8: Spills, Leaks, Investigation & Cleanup Cost Recovery Listing

The SLIC (Spills, Leaks, Investigations and Cleanup) program is designed to protect and restore water quality from spills, leaks, and similar discharges.

Date of Government Version: 04/03/2008
Date Data Arrived at EDR: 04/03/2008
Date Made Active in Reports: 04/14/2008
Number of Days to Update: 11

Source: California Region Water Quality Control Board Santa Ana Region (8)
Telephone: 951-782-3298
Last EDR Contact: 09/12/2011
Next Scheduled EDR Contact: 12/26/2011
Data Release Frequency: Semi-Annually

SLIC REG 9: Spills, Leaks, Investigation & Cleanup Cost Recovery Listing

The SLIC (Spills, Leaks, Investigations and Cleanup) program is designed to protect and restore water quality from spills, leaks, and similar discharges.

Date of Government Version: 09/10/2007
Date Data Arrived at EDR: 09/11/2007
Date Made Active in Reports: 09/28/2007
Number of Days to Update: 17

Source: California Regional Water Quality Control Board San Diego Region (9)
Telephone: 858-467-2980
Last EDR Contact: 08/08/2011
Next Scheduled EDR Contact: 11/21/2011
Data Release Frequency: Annually

INDIAN LUST R10: Leaking Underground Storage Tanks on Indian Land

LUSTs on Indian land in Alaska, Idaho, Oregon and Washington.

GOVERNMENT RECORDS SEARCHED / DATA CURRENCY TRACKING

Date of Government Version: 08/04/2011	Source: EPA Region 10
Date Data Arrived at EDR: 08/05/2011	Telephone: 206-553-2857
Date Made Active in Reports: 09/13/2011	Last EDR Contact: 08/01/2011
Number of Days to Update: 39	Next Scheduled EDR Contact: 11/14/2011
	Data Release Frequency: Quarterly

INDIAN LUST R1: Leaking Underground Storage Tanks on Indian Land
A listing of leaking underground storage tank locations on Indian Land.

Date of Government Version: 05/05/2011	Source: EPA Region 1
Date Data Arrived at EDR: 08/02/2011	Telephone: 617-918-1313
Date Made Active in Reports: 09/13/2011	Last EDR Contact: 08/02/2011
Number of Days to Update: 42	Next Scheduled EDR Contact: 11/14/2011
	Data Release Frequency: Varies

INDIAN LUST R8: Leaking Underground Storage Tanks on Indian Land
LUSTs on Indian land in Colorado, Montana, North Dakota, South Dakota, Utah and Wyoming.

Date of Government Version: 08/18/2011	Source: EPA Region 8
Date Data Arrived at EDR: 08/19/2011	Telephone: 303-312-6271
Date Made Active in Reports: 09/13/2011	Last EDR Contact: 08/01/2011
Number of Days to Update: 25	Next Scheduled EDR Contact: 11/14/2011
	Data Release Frequency: Quarterly

INDIAN LUST R6: Leaking Underground Storage Tanks on Indian Land
LUSTs on Indian land in New Mexico and Oklahoma.

Date of Government Version: 05/10/2011	Source: EPA Region 6
Date Data Arrived at EDR: 05/11/2011	Telephone: 214-665-6597
Date Made Active in Reports: 06/14/2011	Last EDR Contact: 08/01/2011
Number of Days to Update: 34	Next Scheduled EDR Contact: 11/14/2011
	Data Release Frequency: Varies

INDIAN LUST R4: Leaking Underground Storage Tanks on Indian Land
LUSTs on Indian land in Florida, Mississippi and North Carolina.

Date of Government Version: 08/11/2011	Source: EPA Region 4
Date Data Arrived at EDR: 08/12/2011	Telephone: 404-562-8677
Date Made Active in Reports: 09/13/2011	Last EDR Contact: 08/01/2011
Number of Days to Update: 32	Next Scheduled EDR Contact: 11/14/2011
	Data Release Frequency: Semi-Annually

INDIAN LUST R9: Leaking Underground Storage Tanks on Indian Land
LUSTs on Indian land in Arizona, California, New Mexico and Nevada

Date of Government Version: 01/31/2011	Source: Environmental Protection Agency
Date Data Arrived at EDR: 02/01/2011	Telephone: 415-972-3372
Date Made Active in Reports: 03/21/2011	Last EDR Contact: 08/01/2011
Number of Days to Update: 48	Next Scheduled EDR Contact: 11/14/2011
	Data Release Frequency: Quarterly

INDIAN LUST R7: Leaking Underground Storage Tanks on Indian Land
LUSTs on Indian land in Iowa, Kansas, and Nebraska

Date of Government Version: 02/16/2011	Source: EPA Region 7
Date Data Arrived at EDR: 06/02/2011	Telephone: 913-551-7003
Date Made Active in Reports: 09/13/2011	Last EDR Contact: 08/02/2011
Number of Days to Update: 103	Next Scheduled EDR Contact: 11/14/2011
	Data Release Frequency: Varies

State and tribal registered storage tank lists

GOVERNMENT RECORDS SEARCHED / DATA CURRENCY TRACKING

UST: Active UST Facilities

Active UST facilities gathered from the local regulatory agencies

Date of Government Version: 08/09/2011	Source: SWRCB
Date Data Arrived at EDR: 08/11/2011	Telephone: 916-480-1028
Date Made Active in Reports: 09/09/2011	Last EDR Contact: 08/11/2011
Number of Days to Update: 29	Next Scheduled EDR Contact: 10/03/2011
	Data Release Frequency: Semi-Annually

AST: Aboveground Petroleum Storage Tank Facilities

Registered Aboveground Storage Tanks.

Date of Government Version: 08/01/2009	Source: State Water Resources Control Board
Date Data Arrived at EDR: 09/10/2009	Telephone: 916-341-5712
Date Made Active in Reports: 10/01/2009	Last EDR Contact: 07/08/2011
Number of Days to Update: 21	Next Scheduled EDR Contact: 10/24/2011
	Data Release Frequency: Quarterly

INDIAN UST R10: Underground Storage Tanks on Indian Land

The Indian Underground Storage Tank (UST) database provides information about underground storage tanks on Indian land in EPA Region 10 (Alaska, Idaho, Oregon, Washington, and Tribal Nations).

Date of Government Version: 08/04/2011	Source: EPA Region 10
Date Data Arrived at EDR: 08/05/2011	Telephone: 206-553-2857
Date Made Active in Reports: 09/13/2011	Last EDR Contact: 08/01/2011
Number of Days to Update: 39	Next Scheduled EDR Contact: 11/14/2011
	Data Release Frequency: Quarterly

INDIAN UST R9: Underground Storage Tanks on Indian Land

The Indian Underground Storage Tank (UST) database provides information about underground storage tanks on Indian land in EPA Region 9 (Arizona, California, Hawaii, Nevada, the Pacific Islands, and Tribal Nations).

Date of Government Version: 08/04/2011	Source: EPA Region 9
Date Data Arrived at EDR: 08/05/2011	Telephone: 415-972-3368
Date Made Active in Reports: 09/13/2011	Last EDR Contact: 08/01/2011
Number of Days to Update: 39	Next Scheduled EDR Contact: 11/14/2011
	Data Release Frequency: Quarterly

INDIAN UST R8: Underground Storage Tanks on Indian Land

The Indian Underground Storage Tank (UST) database provides information about underground storage tanks on Indian land in EPA Region 8 (Colorado, Montana, North Dakota, South Dakota, Utah, Wyoming and 27 Tribal Nations).

Date of Government Version: 08/18/2011	Source: EPA Region 8
Date Data Arrived at EDR: 08/19/2011	Telephone: 303-312-6137
Date Made Active in Reports: 09/13/2011	Last EDR Contact: 08/01/2011
Number of Days to Update: 25	Next Scheduled EDR Contact: 11/14/2011
	Data Release Frequency: Quarterly

INDIAN UST R7: Underground Storage Tanks on Indian Land

The Indian Underground Storage Tank (UST) database provides information about underground storage tanks on Indian land in EPA Region 7 (Iowa, Kansas, Missouri, Nebraska, and 9 Tribal Nations).

Date of Government Version: 04/01/2011	Source: EPA Region 7
Date Data Arrived at EDR: 06/01/2011	Telephone: 913-551-7003
Date Made Active in Reports: 06/14/2011	Last EDR Contact: 08/02/2011
Number of Days to Update: 13	Next Scheduled EDR Contact: 11/14/2011
	Data Release Frequency: Varies

INDIAN UST R6: Underground Storage Tanks on Indian Land

The Indian Underground Storage Tank (UST) database provides information about underground storage tanks on Indian land in EPA Region 6 (Louisiana, Arkansas, Oklahoma, New Mexico, Texas and 65 Tribes).

GOVERNMENT RECORDS SEARCHED / DATA CURRENCY TRACKING

Date of Government Version: 05/10/2011
Date Data Arrived at EDR: 05/11/2011
Date Made Active in Reports: 06/14/2011
Number of Days to Update: 34

Source: EPA Region 6
Telephone: 214-665-7591
Last EDR Contact: 08/01/2011
Next Scheduled EDR Contact: 11/14/2011
Data Release Frequency: Semi-Annually

INDIAN UST R5: Underground Storage Tanks on Indian Land

The Indian Underground Storage Tank (UST) database provides information about underground storage tanks on Indian land in EPA Region 5 (Michigan, Minnesota and Wisconsin and Tribal Nations).

Date of Government Version: 07/01/2011
Date Data Arrived at EDR: 08/26/2011
Date Made Active in Reports: 09/13/2011
Number of Days to Update: 18

Source: EPA Region 5
Telephone: 312-886-6136
Last EDR Contact: 08/01/2011
Next Scheduled EDR Contact: 11/14/2011
Data Release Frequency: Varies

INDIAN UST R4: Underground Storage Tanks on Indian Land

The Indian Underground Storage Tank (UST) database provides information about underground storage tanks on Indian land in EPA Region 4 (Alabama, Florida, Georgia, Kentucky, Mississippi, North Carolina, South Carolina, Tennessee and Tribal Nations)

Date of Government Version: 08/11/2011
Date Data Arrived at EDR: 08/12/2011
Date Made Active in Reports: 09/13/2011
Number of Days to Update: 32

Source: EPA Region 4
Telephone: 404-562-9424
Last EDR Contact: 08/01/2011
Next Scheduled EDR Contact: 11/14/2011
Data Release Frequency: Semi-Annually

INDIAN UST R1: Underground Storage Tanks on Indian Land

The Indian Underground Storage Tank (UST) database provides information about underground storage tanks on Indian land in EPA Region 1 (Connecticut, Maine, Massachusetts, New Hampshire, Rhode Island, Vermont and ten Tribal Nations).

Date of Government Version: 05/05/2011
Date Data Arrived at EDR: 08/08/2011
Date Made Active in Reports: 09/13/2011
Number of Days to Update: 36

Source: EPA, Region 1
Telephone: 617-918-1313
Last EDR Contact: 08/02/2011
Next Scheduled EDR Contact: 11/14/2011
Data Release Frequency: Varies

FEMA UST: Underground Storage Tank Listing

A listing of all FEMA owned underground storage tanks.

Date of Government Version: 01/01/2010
Date Data Arrived at EDR: 02/16/2010
Date Made Active in Reports: 04/12/2010
Number of Days to Update: 55

Source: FEMA
Telephone: 202-646-5797
Last EDR Contact: 07/18/2011
Next Scheduled EDR Contact: 10/31/2011
Data Release Frequency: Varies

State and tribal voluntary cleanup sites

INDIAN VCP R7: Voluntary Cleanup Priority Listing

A listing of voluntary cleanup priority sites located on Indian Land located in Region 7.

Date of Government Version: 03/20/2008
Date Data Arrived at EDR: 04/22/2008
Date Made Active in Reports: 05/19/2008
Number of Days to Update: 27

Source: EPA, Region 7
Telephone: 913-551-7365
Last EDR Contact: 04/20/2009
Next Scheduled EDR Contact: 07/20/2009
Data Release Frequency: Varies

VCP: Voluntary Cleanup Program Properties

Contains low threat level properties with either confirmed or unconfirmed releases and the project proponents have request that DTSC oversee investigation and/or cleanup activities and have agreed to provide coverage for DTSC's costs.

GOVERNMENT RECORDS SEARCHED / DATA CURRENCY TRACKING

Date of Government Version: 08/09/2011
Date Data Arrived at EDR: 08/09/2011
Date Made Active in Reports: 09/09/2011
Number of Days to Update: 31

Source: Department of Toxic Substances Control
Telephone: 916-323-3400
Last EDR Contact: 09/15/2011
Next Scheduled EDR Contact: 11/21/2011
Data Release Frequency: Quarterly

INDIAN VCP R1: Voluntary Cleanup Priority Listing

A listing of voluntary cleanup priority sites located on Indian Land located in Region 1.

Date of Government Version: 05/05/2011
Date Data Arrived at EDR: 07/05/2011
Date Made Active in Reports: 09/13/2011
Number of Days to Update: 70

Source: EPA, Region 1
Telephone: 617-918-1102
Last EDR Contact: 07/05/2011
Next Scheduled EDR Contact: 10/17/2011
Data Release Frequency: Varies

ADDITIONAL ENVIRONMENTAL RECORDS

Local Brownfield lists

US BROWNFIELDS: A Listing of Brownfields Sites

Included in the listing are brownfields properties addresses by Cooperative Agreement Recipients and brownfields properties addressed by Targeted Brownfields Assessments. Targeted Brownfields Assessments-EPA's Targeted Brownfields Assessments (TBA) program is designed to help states, tribes, and municipalities--especially those without EPA Brownfields Assessment Demonstration Pilots--minimize the uncertainties of contamination often associated with brownfields. Under the TBA program, EPA provides funding and/or technical assistance for environmental assessments at brownfields sites throughout the country. Targeted Brownfields Assessments supplement and work with other efforts under EPA's Brownfields Initiative to promote cleanup and redevelopment of brownfields. Cooperative Agreement Recipients-States, political subdivisions, territories, and Indian tribes become Brownfields Cleanup Revolving Loan Fund (BCRLF) cooperative agreement recipients when they enter into BCRLF cooperative agreements with the U.S. EPA. EPA selects BCRLF cooperative agreement recipients based on a proposal and application process. BCRLF cooperative agreement recipients must use EPA funds provided through BCRLF cooperative agreement for specified brownfields-related cleanup activities.

Date of Government Version: 06/27/2011
Date Data Arrived at EDR: 06/27/2011
Date Made Active in Reports: 09/13/2011
Number of Days to Update: 78

Source: Environmental Protection Agency
Telephone: 202-566-2777
Last EDR Contact: 06/27/2011
Next Scheduled EDR Contact: 10/10/2011
Data Release Frequency: Semi-Annually

Local Lists of Landfill / Solid Waste Disposal Sites

ODI: Open Dump Inventory

An open dump is defined as a disposal facility that does not comply with one or more of the Part 257 or Part 258 Subtitle D Criteria.

Date of Government Version: 06/30/1985
Date Data Arrived at EDR: 08/09/2004
Date Made Active in Reports: 09/17/2004
Number of Days to Update: 39

Source: Environmental Protection Agency
Telephone: 800-424-9346
Last EDR Contact: 06/09/2004
Next Scheduled EDR Contact: N/A
Data Release Frequency: No Update Planned

DEBRIS REGION 9: Torres Martinez Reservation Illegal Dump Site Locations

A listing of illegal dump sites location on the Torres Martinez Indian Reservation located in eastern Riverside County and northern Imperial County, California.

Date of Government Version: 01/12/2009
Date Data Arrived at EDR: 05/07/2009
Date Made Active in Reports: 09/21/2009
Number of Days to Update: 137

Source: EPA, Region 9
Telephone: 415-947-4219
Last EDR Contact: 06/27/2011
Next Scheduled EDR Contact: 10/10/2011
Data Release Frequency: No Update Planned

GOVERNMENT RECORDS SEARCHED / DATA CURRENCY TRACKING

WMUDS/SWAT: Waste Management Unit Database

Waste Management Unit Database System. WMUDS is used by the State Water Resources Control Board staff and the Regional Water Quality Control Boards for program tracking and inventory of waste management units. WMUDS is composed of the following databases: Facility Information, Scheduled Inspections Information, Waste Management Unit Information, SWAT Program Information, SWAT Report Summary Information, SWAT Report Summary Data, Chapter 15 (formerly Subchapter 15) Information, Chapter 15 Monitoring Parameters, TPCA Program Information, RCRA Program Information, Closure Information, and Interested Parties Information.

Date of Government Version: 04/01/2000	Source: State Water Resources Control Board
Date Data Arrived at EDR: 04/10/2000	Telephone: 916-227-4448
Date Made Active in Reports: 05/10/2000	Last EDR Contact: 08/15/2011
Number of Days to Update: 30	Next Scheduled EDR Contact: 11/28/2011
	Data Release Frequency: No Update Planned

SWRCY: Recycler Database

A listing of recycling facilities in California.

Date of Government Version: 06/01/2011	Source: Department of Conservation
Date Data Arrived at EDR: 06/21/2011	Telephone: 916-323-3836
Date Made Active in Reports: 07/15/2011	Last EDR Contact: 06/21/2011
Number of Days to Update: 24	Next Scheduled EDR Contact: 10/03/2011
	Data Release Frequency: Quarterly

HAULERS: Registered Waste Tire Haulers Listing

A listing of registered waste tire haulers.

Date of Government Version: 05/24/2011	Source: Integrated Waste Management Board
Date Data Arrived at EDR: 05/24/2011	Telephone: 916-341-6422
Date Made Active in Reports: 06/15/2011	Last EDR Contact: 09/06/2011
Number of Days to Update: 22	Next Scheduled EDR Contact: 12/05/2011
	Data Release Frequency: Varies

INDIAN ODI: Report on the Status of Open Dumps on Indian Lands

Location of open dumps on Indian land.

Date of Government Version: 12/31/1998	Source: Environmental Protection Agency
Date Data Arrived at EDR: 12/03/2007	Telephone: 703-308-8245
Date Made Active in Reports: 01/24/2008	Last EDR Contact: 08/08/2011
Number of Days to Update: 52	Next Scheduled EDR Contact: 11/21/2011
	Data Release Frequency: Varies

Local Lists of Hazardous waste / Contaminated Sites

US CDL: Clandestine Drug Labs

A listing of clandestine drug lab locations. The U.S. Department of Justice ("the Department") provides this web site as a public service. It contains addresses of some locations where law enforcement agencies reported they found chemicals or other items that indicated the presence of either clandestine drug laboratories or dumpsites. In most cases, the source of the entries is not the Department, and the Department has not verified the entry and does not guarantee its accuracy. Members of the public must verify the accuracy of all entries by, for example, contacting local law enforcement and local health departments.

Date of Government Version: 04/08/2011	Source: Drug Enforcement Administration
Date Data Arrived at EDR: 06/16/2011	Telephone: 202-307-1000
Date Made Active in Reports: 09/13/2011	Last EDR Contact: 09/07/2011
Number of Days to Update: 89	Next Scheduled EDR Contact: 12/19/2011
	Data Release Frequency: Quarterly

HIST CAL-SITES: Calsites Database

The Calsites database contains potential or confirmed hazardous substance release properties. In 1996, California EPA reevaluated and significantly reduced the number of sites in the Calsites database. No longer updated by the state agency. It has been replaced by ENVIROSTOR.

GOVERNMENT RECORDS SEARCHED / DATA CURRENCY TRACKING

Date of Government Version: 08/08/2005
Date Data Arrived at EDR: 08/03/2006
Date Made Active in Reports: 08/24/2006
Number of Days to Update: 21

Source: Department of Toxic Substance Control
Telephone: 916-323-3400
Last EDR Contact: 02/23/2009
Next Scheduled EDR Contact: 05/25/2009
Data Release Frequency: No Update Planned

SCH: School Property Evaluation Program

This category contains proposed and existing school sites that are being evaluated by DTSC for possible hazardous materials contamination. In some cases, these properties may be listed in the CalSites category depending on the level of threat to public health and safety or the environment they pose.

Date of Government Version: 08/09/2011
Date Data Arrived at EDR: 08/09/2011
Date Made Active in Reports: 09/09/2011
Number of Days to Update: 31

Source: Department of Toxic Substances Control
Telephone: 916-323-3400
Last EDR Contact: 09/15/2011
Next Scheduled EDR Contact: 11/21/2011
Data Release Frequency: Quarterly

TOXIC PITS: Toxic Pits Cleanup Act Sites

Toxic PITS Cleanup Act Sites. TOXIC PITS identifies sites suspected of containing hazardous substances where cleanup has not yet been completed.

Date of Government Version: 07/01/1995
Date Data Arrived at EDR: 08/30/1995
Date Made Active in Reports: 09/26/1995
Number of Days to Update: 27

Source: State Water Resources Control Board
Telephone: 916-227-4364
Last EDR Contact: 01/26/2009
Next Scheduled EDR Contact: 04/27/2009
Data Release Frequency: No Update Planned

CDL: Clandestine Drug Labs

A listing of drug lab locations. Listing of a location in this database does not indicate that any illegal drug lab materials were or were not present there, and does not constitute a determination that the location either requires or does not require additional cleanup work.

Date of Government Version: 06/30/2011
Date Data Arrived at EDR: 08/11/2011
Date Made Active in Reports: 09/09/2011
Number of Days to Update: 29

Source: Department of Toxic Substances Control
Telephone: 916-255-6504
Last EDR Contact: 08/08/2011
Next Scheduled EDR Contact: 10/17/2011
Data Release Frequency: Varies

US HIST CDL: National Clandestine Laboratory Register

A listing of clandestine drug lab locations. The U.S. Department of Justice ("the Department") provides this web site as a public service. It contains addresses of some locations where law enforcement agencies reported they found chemicals or other items that indicated the presence of either clandestine drug laboratories or dumpsites. In most cases, the source of the entries is not the Department, and the Department has not verified the entry and does not guarantee its accuracy. Members of the public must verify the accuracy of all entries by, for example, contacting local law enforcement and local health departments.

Date of Government Version: 09/01/2007
Date Data Arrived at EDR: 11/19/2008
Date Made Active in Reports: 03/30/2009
Number of Days to Update: 131

Source: Drug Enforcement Administration
Telephone: 202-307-1000
Last EDR Contact: 03/23/2009
Next Scheduled EDR Contact: 06/22/2009
Data Release Frequency: No Update Planned

Local Lists of Registered Storage Tanks

CA FID UST: Facility Inventory Database

The Facility Inventory Database (FID) contains a historical listing of active and inactive underground storage tank locations from the State Water Resource Control Board. Refer to local/county source for current data.

Date of Government Version: 10/31/1994
Date Data Arrived at EDR: 09/05/1995
Date Made Active in Reports: 09/29/1995
Number of Days to Update: 24

Source: California Environmental Protection Agency
Telephone: 916-341-5851
Last EDR Contact: 12/28/1998
Next Scheduled EDR Contact: N/A
Data Release Frequency: No Update Planned

GOVERNMENT RECORDS SEARCHED / DATA CURRENCY TRACKING

UST MENDOCINO: Mendocino County UST Database

A listing of underground storage tank locations in Mendocino County.

Date of Government Version: 09/23/2009	Source: Department of Public Health
Date Data Arrived at EDR: 09/23/2009	Telephone: 707-463-4466
Date Made Active in Reports: 10/01/2009	Last EDR Contact: 09/06/2011
Number of Days to Update: 8	Next Scheduled EDR Contact: 12/19/2011
	Data Release Frequency: Annually

HIST UST: Hazardous Substance Storage Container Database

The Hazardous Substance Storage Container Database is a historical listing of UST sites. Refer to local/county source for current data.

Date of Government Version: 10/15/1990	Source: State Water Resources Control Board
Date Data Arrived at EDR: 01/25/1991	Telephone: 916-341-5851
Date Made Active in Reports: 02/12/1991	Last EDR Contact: 07/26/2001
Number of Days to Update: 18	Next Scheduled EDR Contact: N/A
	Data Release Frequency: No Update Planned

SWEEPS UST: SWEEPS UST Listing

Statewide Environmental Evaluation and Planning System. This underground storage tank listing was updated and maintained by a company contacted by the SWRCB in the early 1990's. The listing is no longer updated or maintained. The local agency is the contact for more information on a site on the SWEEPS list.

Date of Government Version: 06/01/1994	Source: State Water Resources Control Board
Date Data Arrived at EDR: 07/07/2005	Telephone: N/A
Date Made Active in Reports: 08/11/2005	Last EDR Contact: 06/03/2005
Number of Days to Update: 35	Next Scheduled EDR Contact: N/A
	Data Release Frequency: No Update Planned

Local Land Records

LIENS 2: CERCLA Lien Information

A Federal CERCLA ("Superfund") lien can exist by operation of law at any site or property at which EPA has spent Superfund monies. These monies are spent to investigate and address releases and threatened releases of contamination. CERCLIS provides information as to the identity of these sites and properties.

Date of Government Version: 05/05/2011	Source: Environmental Protection Agency
Date Data Arrived at EDR: 05/11/2011	Telephone: 202-564-6023
Date Made Active in Reports: 09/13/2011	Last EDR Contact: 08/12/2011
Number of Days to Update: 125	Next Scheduled EDR Contact: 11/14/2011
	Data Release Frequency: Varies

LUCIS: Land Use Control Information System

LUCIS contains records of land use control information pertaining to the former Navy Base Realignment and Closure properties.

Date of Government Version: 12/09/2005	Source: Department of the Navy
Date Data Arrived at EDR: 12/11/2006	Telephone: 843-820-7326
Date Made Active in Reports: 01/11/2007	Last EDR Contact: 07/11/2011
Number of Days to Update: 31	Next Scheduled EDR Contact: 09/05/2011
	Data Release Frequency: Varies

LIENS: Environmental Liens Listing

A listing of property locations with environmental liens for California where DTSC is a lien holder.

Date of Government Version: 06/28/2011	Source: Department of Toxic Substances Control
Date Data Arrived at EDR: 06/29/2011	Telephone: 916-323-3400
Date Made Active in Reports: 07/08/2011	Last EDR Contact: 09/12/2011
Number of Days to Update: 9	Next Scheduled EDR Contact: 12/26/2011
	Data Release Frequency: Varies

GOVERNMENT RECORDS SEARCHED / DATA CURRENCY TRACKING

DEED: Deed Restriction Listing

Site Mitigation and Brownfields Reuse Program Facility Sites with Deed Restrictions & Hazardous Waste Management Program Facility Sites with Deed / Land Use Restriction. The DTSC Site Mitigation and Brownfields Reuse Program (SMBRP) list includes sites cleaned up under the program's oversight and generally does not include current or former hazardous waste facilities that required a hazardous waste facility permit. The list represents deed restrictions that are active. Some sites have multiple deed restrictions. The DTSC Hazardous Waste Management Program (HWMP) has developed a list of current or former hazardous waste facilities that have a recorded land use restriction at the local county recorder's office. The land use restrictions on this list were required by the DTSC HWMP as a result of the presence of hazardous substances that remain on site after the facility (or part of the facility) has been closed or cleaned up. The types of land use restriction include deed notice, deed restriction, or a land use restriction that binds current and future owners.

Date of Government Version: 06/13/2011	Source: Department of Toxic Substances Control
Date Data Arrived at EDR: 06/14/2011	Telephone: 916-323-3400
Date Made Active in Reports: 07/15/2011	Last EDR Contact: 09/13/2011
Number of Days to Update: 31	Next Scheduled EDR Contact: 12/26/2011
	Data Release Frequency: Semi-Annually

Records of Emergency Release Reports

HMIRS: Hazardous Materials Information Reporting System

Hazardous Materials Incident Report System. HMIRS contains hazardous material spill incidents reported to DOT.

Date of Government Version: 04/05/2011	Source: U.S. Department of Transportation
Date Data Arrived at EDR: 04/05/2011	Telephone: 202-366-4555
Date Made Active in Reports: 09/13/2011	Last EDR Contact: 07/05/2011
Number of Days to Update: 161	Next Scheduled EDR Contact: 10/17/2011
	Data Release Frequency: Annually

CHMIRS: California Hazardous Material Incident Report System

California Hazardous Material Incident Reporting System. CHMIRS contains information on reported hazardous material incidents (accidental releases or spills).

Date of Government Version: 12/31/2010	Source: Office of Emergency Services
Date Data Arrived at EDR: 05/03/2011	Telephone: 916-845-8400
Date Made Active in Reports: 06/15/2011	Last EDR Contact: 08/01/2011
Number of Days to Update: 43	Next Scheduled EDR Contact: 11/14/2011
	Data Release Frequency: Varies

LDS: Land Disposal Sites Listing

The Land Disposal program regulates of waste discharge to land for treatment, storage and disposal in waste management units.

Date of Government Version: 08/09/2011	Source: State Water Quality Control Board
Date Data Arrived at EDR: 08/11/2011	Telephone: 866-480-1028
Date Made Active in Reports: 09/12/2011	Last EDR Contact: 08/11/2011
Number of Days to Update: 32	Next Scheduled EDR Contact: 10/03/2011
	Data Release Frequency: Quarterly

MCS: Military Cleanup Sites Listing

The State Water Resources Control Board and nine Regional Water Quality Control Boards partner with the Department of Defense (DoD) through the Defense and State Memorandum of Agreement (DSMOA) to oversee the investigation and remediation of water quality issues at military facilities.

Date of Government Version: 08/09/2011	Source: State Water Resources Control Board
Date Data Arrived at EDR: 08/11/2011	Telephone: 866-480-1028
Date Made Active in Reports: 09/12/2011	Last EDR Contact: 08/11/2011
Number of Days to Update: 32	Next Scheduled EDR Contact: 10/03/2011
	Data Release Frequency: Quarterly

Other Ascertainable Records

GOVERNMENT RECORDS SEARCHED / DATA CURRENCY TRACKING

RCRA-NonGen: RCRA - Non Generators

RCRAInfo is EPA's comprehensive information system, providing access to data supporting the Resource Conservation and Recovery Act (RCRA) of 1976 and the Hazardous and Solid Waste Amendments (HSWA) of 1984. The database includes selective information on sites which generate, transport, store, treat and/or dispose of hazardous waste as defined by the Resource Conservation and Recovery Act (RCRA). Non-Generators do not presently generate hazardous waste.

Date of Government Version: 06/15/2011	Source: Environmental Protection Agency
Date Data Arrived at EDR: 07/07/2011	Telephone: (415) 495-8895
Date Made Active in Reports: 08/08/2011	Last EDR Contact: 07/07/2011
Number of Days to Update: 32	Next Scheduled EDR Contact: 10/17/2011
	Data Release Frequency: Varies

DOT OPS: Incident and Accident Data

Department of Transportation, Office of Pipeline Safety Incident and Accident data.

Date of Government Version: 01/12/2011	Source: Department of Transportation, Office of Pipeline Safety
Date Data Arrived at EDR: 02/11/2011	Telephone: 202-366-4595
Date Made Active in Reports: 05/02/2011	Last EDR Contact: 08/09/2011
Number of Days to Update: 80	Next Scheduled EDR Contact: 11/21/2011
	Data Release Frequency: Varies

DOD: Department of Defense Sites

This data set consists of federally owned or administered lands, administered by the Department of Defense, that have any area equal to or greater than 640 acres of the United States, Puerto Rico, and the U.S. Virgin Islands.

Date of Government Version: 12/31/2005	Source: USGS
Date Data Arrived at EDR: 11/10/2006	Telephone: 888-275-8747
Date Made Active in Reports: 01/11/2007	Last EDR Contact: 07/22/2011
Number of Days to Update: 62	Next Scheduled EDR Contact: 10/31/2011
	Data Release Frequency: Semi-Annually

FUDS: Formerly Used Defense Sites

The listing includes locations of Formerly Used Defense Sites properties where the US Army Corps of Engineers is actively working or will take necessary cleanup actions.

Date of Government Version: 12/31/2009	Source: U.S. Army Corps of Engineers
Date Data Arrived at EDR: 08/12/2010	Telephone: 202-528-4285
Date Made Active in Reports: 12/02/2010	Last EDR Contact: 09/12/2011
Number of Days to Update: 112	Next Scheduled EDR Contact: 12/26/2011
	Data Release Frequency: Varies

CONSENT: Superfund (CERCLA) Consent Decrees

Major legal settlements that establish responsibility and standards for cleanup at NPL (Superfund) sites. Released periodically by United States District Courts after settlement by parties to litigation matters.

Date of Government Version: 12/31/2010	Source: Department of Justice, Consent Decree Library
Date Data Arrived at EDR: 04/05/2011	Telephone: Varies
Date Made Active in Reports: 06/14/2011	Last EDR Contact: 07/01/2011
Number of Days to Update: 70	Next Scheduled EDR Contact: 10/17/2011
	Data Release Frequency: Varies

ROD: Records Of Decision

Record of Decision. ROD documents mandate a permanent remedy at an NPL (Superfund) site containing technical and health information to aid in the cleanup.

Date of Government Version: 05/31/2011	Source: EPA
Date Data Arrived at EDR: 06/15/2011	Telephone: 703-416-0223
Date Made Active in Reports: 09/13/2011	Last EDR Contact: 09/14/2011
Number of Days to Update: 90	Next Scheduled EDR Contact: 12/26/2011
	Data Release Frequency: Annually

GOVERNMENT RECORDS SEARCHED / DATA CURRENCY TRACKING

UMTRA: Uranium Mill Tailings Sites

Uranium ore was mined by private companies for federal government use in national defense programs. When the mills shut down, large piles of the sand-like material (mill tailings) remain after uranium has been extracted from the ore. Levels of human exposure to radioactive materials from the piles are low; however, in some cases tailings were used as construction materials before the potential health hazards of the tailings were recognized.

Date of Government Version: 09/14/2010	Source: Department of Energy
Date Data Arrived at EDR: 10/21/2010	Telephone: 505-845-0011
Date Made Active in Reports: 01/28/2011	Last EDR Contact: 08/31/2011
Number of Days to Update: 99	Next Scheduled EDR Contact: 12/12/2011
	Data Release Frequency: Varies

MINES: Mines Master Index File

Contains all mine identification numbers issued for mines active or opened since 1971. The data also includes violation information.

Date of Government Version: 05/06/2011	Source: Department of Labor, Mine Safety and Health Administration
Date Data Arrived at EDR: 06/08/2011	Telephone: 303-231-5959
Date Made Active in Reports: 09/13/2011	Last EDR Contact: 09/08/2011
Number of Days to Update: 97	Next Scheduled EDR Contact: 12/19/2011
	Data Release Frequency: Semi-Annually

TRIS: Toxic Chemical Release Inventory System

Toxic Release Inventory System. TRIS identifies facilities which release toxic chemicals to the air, water and land in reportable quantities under SARA Title III Section 313.

Date of Government Version: 12/31/2009	Source: EPA
Date Data Arrived at EDR: 12/17/2010	Telephone: 202-566-0250
Date Made Active in Reports: 03/21/2011	Last EDR Contact: 09/01/2011
Number of Days to Update: 94	Next Scheduled EDR Contact: 12/12/2011
	Data Release Frequency: Annually

TSCA: Toxic Substances Control Act

Toxic Substances Control Act. TSCA identifies manufacturers and importers of chemical substances included on the TSCA Chemical Substance Inventory list. It includes data on the production volume of these substances by plant site.

Date of Government Version: 12/31/2006	Source: EPA
Date Data Arrived at EDR: 09/29/2010	Telephone: 202-260-5521
Date Made Active in Reports: 12/02/2010	Last EDR Contact: 06/30/2011
Number of Days to Update: 64	Next Scheduled EDR Contact: 10/10/2011
	Data Release Frequency: Every 4 Years

FTTS: FIFRA/ TSCA Tracking System - FIFRA (Federal Insecticide, Fungicide, & Rodenticide Act)/TSCA (Toxic Substances Control Act)

FTTS tracks administrative cases and pesticide enforcement actions and compliance activities related to FIFRA, TSCA and EPCRA (Emergency Planning and Community Right-to-Know Act). To maintain currency, EDR contacts the Agency on a quarterly basis.

Date of Government Version: 04/09/2009	Source: EPA/Office of Prevention, Pesticides and Toxic Substances
Date Data Arrived at EDR: 04/16/2009	Telephone: 202-566-1667
Date Made Active in Reports: 05/11/2009	Last EDR Contact: 08/31/2011
Number of Days to Update: 25	Next Scheduled EDR Contact: 12/12/2011
	Data Release Frequency: Quarterly

FTTS INSP: FIFRA/ TSCA Tracking System - FIFRA (Federal Insecticide, Fungicide, & Rodenticide Act)/TSCA (Toxic Substances Control Act) A listing of FIFRA/TSCA Tracking System (FTTS) inspections and enforcements.

Date of Government Version: 04/09/2009	Source: EPA
Date Data Arrived at EDR: 04/16/2009	Telephone: 202-566-1667
Date Made Active in Reports: 05/11/2009	Last EDR Contact: 08/31/2011
Number of Days to Update: 25	Next Scheduled EDR Contact: 12/12/2011
	Data Release Frequency: Quarterly

GOVERNMENT RECORDS SEARCHED / DATA CURRENCY TRACKING

HIST FTTS: FIFRA/TSCA Tracking System Administrative Case Listing

A complete administrative case listing from the FIFRA/TSCA Tracking System (FTTS) for all ten EPA regions. The information was obtained from the National Compliance Database (NCDB). NCDB supports the implementation of FIFRA (Federal Insecticide, Fungicide, and Rodenticide Act) and TSCA (Toxic Substances Control Act). Some EPA regions are now closing out records. Because of that, and the fact that some EPA regions are not providing EPA Headquarters with updated records, it was decided to create a HIST FTTS database. It included records that may not be included in the newer FTTS database updates. This database is no longer updated.

Date of Government Version: 10/19/2006	Source: Environmental Protection Agency
Date Data Arrived at EDR: 03/01/2007	Telephone: 202-564-2501
Date Made Active in Reports: 04/10/2007	Last EDR Contact: 12/17/2007
Number of Days to Update: 40	Next Scheduled EDR Contact: 03/17/2008
	Data Release Frequency: No Update Planned

HIST FTTS INSP: FIFRA/TSCA Tracking System Inspection & Enforcement Case Listing

A complete inspection and enforcement case listing from the FIFRA/TSCA Tracking System (FTTS) for all ten EPA regions. The information was obtained from the National Compliance Database (NCDB). NCDB supports the implementation of FIFRA (Federal Insecticide, Fungicide, and Rodenticide Act) and TSCA (Toxic Substances Control Act). Some EPA regions are now closing out records. Because of that, and the fact that some EPA regions are not providing EPA Headquarters with updated records, it was decided to create a HIST FTTS database. It included records that may not be included in the newer FTTS database updates. This database is no longer updated.

Date of Government Version: 10/19/2006	Source: Environmental Protection Agency
Date Data Arrived at EDR: 03/01/2007	Telephone: 202-564-2501
Date Made Active in Reports: 04/10/2007	Last EDR Contact: 12/17/2008
Number of Days to Update: 40	Next Scheduled EDR Contact: 03/17/2008
	Data Release Frequency: No Update Planned

SSTS: Section 7 Tracking Systems

Section 7 of the Federal Insecticide, Fungicide and Rodenticide Act, as amended (92 Stat. 829) requires all registered pesticide-producing establishments to submit a report to the Environmental Protection Agency by March 1st each year. Each establishment must report the types and amounts of pesticides, active ingredients and devices being produced, and those having been produced and sold or distributed in the past year.

Date of Government Version: 12/31/2009	Source: EPA
Date Data Arrived at EDR: 12/10/2010	Telephone: 202-564-4203
Date Made Active in Reports: 02/25/2011	Last EDR Contact: 08/18/2011
Number of Days to Update: 77	Next Scheduled EDR Contact: 11/14/2011
	Data Release Frequency: Annually

ICIS: Integrated Compliance Information System

The Integrated Compliance Information System (ICIS) supports the information needs of the national enforcement and compliance program as well as the unique needs of the National Pollutant Discharge Elimination System (NPDES) program.

Date of Government Version: 01/07/2011	Source: Environmental Protection Agency
Date Data Arrived at EDR: 01/21/2011	Telephone: 202-564-5088
Date Made Active in Reports: 03/21/2011	Last EDR Contact: 06/27/2011
Number of Days to Update: 59	Next Scheduled EDR Contact: 10/10/2011
	Data Release Frequency: Quarterly

PADS: PCB Activity Database System

PCB Activity Database. PADS Identifies generators, transporters, commercial storers and/or brokers and disposers of PCB's who are required to notify the EPA of such activities.

Date of Government Version: 11/01/2010	Source: EPA
Date Data Arrived at EDR: 11/10/2010	Telephone: 202-566-0500
Date Made Active in Reports: 02/16/2011	Last EDR Contact: 07/22/2011
Number of Days to Update: 98	Next Scheduled EDR Contact: 10/31/2011
	Data Release Frequency: Annually

GOVERNMENT RECORDS SEARCHED / DATA CURRENCY TRACKING

MLTS: Material Licensing Tracking System

MLTS is maintained by the Nuclear Regulatory Commission and contains a list of approximately 8,100 sites which possess or use radioactive materials and which are subject to NRC licensing requirements. To maintain currency, EDR contacts the Agency on a quarterly basis.

Date of Government Version: 06/21/2011	Source: Nuclear Regulatory Commission
Date Data Arrived at EDR: 07/15/2011	Telephone: 301-415-7169
Date Made Active in Reports: 09/13/2011	Last EDR Contact: 09/12/2011
Number of Days to Update: 60	Next Scheduled EDR Contact: 12/26/2011
	Data Release Frequency: Quarterly

RADINFO: Radiation Information Database

The Radiation Information Database (RADINFO) contains information about facilities that are regulated by U.S. Environmental Protection Agency (EPA) regulations for radiation and radioactivity.

Date of Government Version: 01/11/2011	Source: Environmental Protection Agency
Date Data Arrived at EDR: 01/13/2011	Telephone: 202-343-9775
Date Made Active in Reports: 02/16/2011	Last EDR Contact: 07/12/2011
Number of Days to Update: 34	Next Scheduled EDR Contact: 10/24/2011
	Data Release Frequency: Quarterly

FINDS: Facility Index System/Facility Registry System

Facility Index System. FINDS contains both facility information and 'pointers' to other sources that contain more detail. EDR includes the following FINDS databases in this report: PCS (Permit Compliance System), AIRS (Aerometric Information Retrieval System), DOCKET (Enforcement Docket used to manage and track information on civil judicial enforcement cases for all environmental statutes), FURS (Federal Underground Injection Control), C-DOCKET (Criminal Docket System used to track criminal enforcement actions for all environmental statutes), FFIS (Federal Facilities Information System), STATE (State Environmental Laws and Statutes), and PADS (PCB Activity Data System).

Date of Government Version: 04/14/2010	Source: EPA
Date Data Arrived at EDR: 04/16/2010	Telephone: (415) 947-8000
Date Made Active in Reports: 05/27/2010	Last EDR Contact: 09/13/2011
Number of Days to Update: 41	Next Scheduled EDR Contact: 12/26/2011
	Data Release Frequency: Quarterly

RAATS: RCRA Administrative Action Tracking System

RCRA Administration Action Tracking System. RAATS contains records based on enforcement actions issued under RCRA pertaining to major violators and includes administrative and civil actions brought by the EPA. For administration actions after September 30, 1995, data entry in the RAATS database was discontinued. EPA will retain a copy of the database for historical records. It was necessary to terminate RAATS because a decrease in agency resources made it impossible to continue to update the information contained in the database.

Date of Government Version: 04/17/1995	Source: EPA
Date Data Arrived at EDR: 07/03/1995	Telephone: 202-564-4104
Date Made Active in Reports: 08/07/1995	Last EDR Contact: 06/02/2008
Number of Days to Update: 35	Next Scheduled EDR Contact: 09/01/2008
	Data Release Frequency: No Update Planned

BRS: Biennial Reporting System

The Biennial Reporting System is a national system administered by the EPA that collects data on the generation and management of hazardous waste. BRS captures detailed data from two groups: Large Quantity Generators (LQG) and Treatment, Storage, and Disposal Facilities.

Date of Government Version: 12/31/2009	Source: EPA/NTIS
Date Data Arrived at EDR: 03/01/2011	Telephone: 800-424-9346
Date Made Active in Reports: 05/02/2011	Last EDR Contact: 09/01/2011
Number of Days to Update: 62	Next Scheduled EDR Contact: 12/12/2011
	Data Release Frequency: Biennially

GOVERNMENT RECORDS SEARCHED / DATA CURRENCY TRACKING

CA BOND EXP. PLAN: Bond Expenditure Plan

Department of Health Services developed a site-specific expenditure plan as the basis for an appropriation of Hazardous Substance Cleanup Bond Act funds. It is not updated.

Date of Government Version: 01/01/1989
Date Data Arrived at EDR: 07/27/1994
Date Made Active in Reports: 08/02/1994
Number of Days to Update: 6

Source: Department of Health Services
Telephone: 916-255-2118
Last EDR Contact: 05/31/1994
Next Scheduled EDR Contact: N/A
Data Release Frequency: No Update Planned

WDS: Waste Discharge System

Sites which have been issued waste discharge requirements.

Date of Government Version: 06/19/2007
Date Data Arrived at EDR: 06/20/2007
Date Made Active in Reports: 06/29/2007
Number of Days to Update: 9

Source: State Water Resources Control Board
Telephone: 916-341-5227
Last EDR Contact: 08/31/2011
Next Scheduled EDR Contact: 12/12/2011
Data Release Frequency: Quarterly

NPDES: NPDES Permits Listing

A listing of NPDES permits, including stormwater.

Date of Government Version: 05/24/2011
Date Data Arrived at EDR: 05/24/2011
Date Made Active in Reports: 06/15/2011
Number of Days to Update: 22

Source: State Water Resources Control Board
Telephone: 916-445-9379
Last EDR Contact: 08/24/2011
Next Scheduled EDR Contact: 12/05/2011
Data Release Frequency: Quarterly

CORTESE: "Cortese" Hazardous Waste & Substances Sites List

The sites for the list are designated by the State Water Resource Control Board (LUST), the Integrated Waste Board (SWF/LS), and the Department of Toxic Substances Control (Cal-Sites). This listing is no longer updated by the state agency.

Date of Government Version: 07/01/2011
Date Data Arrived at EDR: 07/01/2011
Date Made Active in Reports: 07/15/2011
Number of Days to Update: 14

Source: CAL EPA/Office of Emergency Information
Telephone: 916-323-3400
Last EDR Contact: 07/01/2011
Next Scheduled EDR Contact: 10/17/2011
Data Release Frequency: Quarterly

HIST CORTESE: Hazardous Waste & Substance Site List

The sites for the list are designated by the State Water Resource Control Board [LUST], the Integrated Waste Board [SWF/LS], and the Department of Toxic Substances Control [CAL SITES].

Date of Government Version: 04/01/2001
Date Data Arrived at EDR: 01/22/2009
Date Made Active in Reports: 04/08/2009
Number of Days to Update: 76

Source: Department of Toxic Substances Control
Telephone: 916-323-3400
Last EDR Contact: 01/22/2009
Next Scheduled EDR Contact: N/A
Data Release Frequency: No Update Planned

NOTIFY 65: Proposition 65 Records

Listings of all Proposition 65 incidents reported to counties by the State Water Resources Control Board and the Regional Water Quality Control Board. This database is no longer updated by the reporting agency.

Date of Government Version: 10/21/1993
Date Data Arrived at EDR: 11/01/1993
Date Made Active in Reports: 11/19/1993
Number of Days to Update: 18

Source: State Water Resources Control Board
Telephone: 916-445-3846
Last EDR Contact: 06/27/2011
Next Scheduled EDR Contact: 10/10/2011
Data Release Frequency: No Update Planned

GOVERNMENT RECORDS SEARCHED / DATA CURRENCY TRACKING

DRYCLEANERS: Cleaner Facilities

A list of drycleaner related facilities that have EPA ID numbers. These are facilities with certain SIC codes: power laundries, family and commercial; garment pressing and cleaner's agents; linen supply; coin-operated laundries and cleaning; drycleaning plants, except rugs; carpet and upholster cleaning; industrial launderers; laundry and garment services.

Date of Government Version: 06/28/2011	Source: Department of Toxic Substance Control
Date Data Arrived at EDR: 07/21/2011	Telephone: 916-327-4498
Date Made Active in Reports: 08/11/2011	Last EDR Contact: 09/12/2011
Number of Days to Update: 21	Next Scheduled EDR Contact: 12/26/2011
	Data Release Frequency: Annually

WIP: Well Investigation Program Case List

Well Investigation Program case in the San Gabriel and San Fernando Valley area.

Date of Government Version: 07/03/2009	Source: Los Angeles Water Quality Control Board
Date Data Arrived at EDR: 07/21/2009	Telephone: 213-576-6726
Date Made Active in Reports: 08/03/2009	Last EDR Contact: 07/01/2011
Number of Days to Update: 13	Next Scheduled EDR Contact: 10/17/2011
	Data Release Frequency: Varies

HAZNET: Facility and Manifest Data

Facility and Manifest Data. The data is extracted from the copies of hazardous waste manifests received each year by the DTSC. The annual volume of manifests is typically 700,000 - 1,000,000 annually, representing approximately 350,000 - 500,000 shipments. Data are from the manifests submitted without correction, and therefore many contain some invalid values for data elements such as generator ID, TSD ID, waste category, and disposal method.

Date of Government Version: 12/31/2010	Source: California Environmental Protection Agency
Date Data Arrived at EDR: 07/19/2011	Telephone: 916-255-1136
Date Made Active in Reports: 08/16/2011	Last EDR Contact: 07/19/2011
Number of Days to Update: 28	Next Scheduled EDR Contact: 10/31/2011
	Data Release Frequency: Annually

EMI: Emissions Inventory Data

Toxics and criteria pollutant emissions data collected by the ARB and local air pollution agencies.

Date of Government Version: 12/31/2008	Source: California Air Resources Board
Date Data Arrived at EDR: 09/29/2010	Telephone: 916-322-2990
Date Made Active in Reports: 10/18/2010	Last EDR Contact: 06/30/2011
Number of Days to Update: 19	Next Scheduled EDR Contact: 10/10/2011
	Data Release Frequency: Varies

INDIAN RESERV: Indian Reservations

This map layer portrays Indian administered lands of the United States that have any area equal to or greater than 640 acres.

Date of Government Version: 12/31/2005	Source: USGS
Date Data Arrived at EDR: 12/08/2006	Telephone: 202-208-3710
Date Made Active in Reports: 01/11/2007	Last EDR Contact: 07/22/2011
Number of Days to Update: 34	Next Scheduled EDR Contact: 10/31/2011
	Data Release Frequency: Semi-Annually

SCRD DRYCLEANERS: State Coalition for Remediation of Drycleaners Listing

The State Coalition for Remediation of Drycleaners was established in 1998, with support from the U.S. EPA Office of Superfund Remediation and Technology Innovation. It is comprised of representatives of states with established drycleaner remediation programs. Currently the member states are Alabama, Connecticut, Florida, Illinois, Kansas, Minnesota, Missouri, North Carolina, Oregon, South Carolina, Tennessee, Texas, and Wisconsin.

Date of Government Version: 03/07/2011	Source: Environmental Protection Agency
Date Data Arrived at EDR: 03/09/2011	Telephone: 615-532-8599
Date Made Active in Reports: 05/02/2011	Last EDR Contact: 07/15/2011
Number of Days to Update: 34	Next Scheduled EDR Contact: 11/07/2011
	Data Release Frequency: Varies

GOVERNMENT RECORDS SEARCHED / DATA CURRENCY TRACKING

PROC: Certified Processors Database

A listing of certified processors.

Date of Government Version: 06/01/2011
Date Data Arrived at EDR: 06/21/2011
Date Made Active in Reports: 07/15/2011
Number of Days to Update: 24

Source: Department of Conservation
Telephone: 916-323-3836
Last EDR Contact: 06/21/2011
Next Scheduled EDR Contact: 10/03/2011
Data Release Frequency: Quarterly

MWMP: Medical Waste Management Program Listing

The Medical Waste Management Program (MWMP) ensures the proper handling and disposal of medical waste by permitting and inspecting medical waste Offsite Treatment Facilities (PDF) and Transfer Stations (PDF) throughout the state. MWMP also oversees all Medical Waste Transporters.

Date of Government Version: 06/09/2011
Date Data Arrived at EDR: 06/16/2011
Date Made Active in Reports: 07/15/2011
Number of Days to Update: 29

Source: Department of Public Health
Telephone: 916-558-1784
Last EDR Contact: 09/12/2011
Next Scheduled EDR Contact: 12/26/2011
Data Release Frequency: Varies

COAL ASH DOE: Sleam-Electric Plan Operation Data

A listing of power plants that store ash in surface ponds.

Date of Government Version: 12/31/2005
Date Data Arrived at EDR: 08/07/2009
Date Made Active in Reports: 10/22/2009
Number of Days to Update: 76

Source: Department of Energy
Telephone: 202-586-8719
Last EDR Contact: 07/18/2011
Next Scheduled EDR Contact: 10/31/2011
Data Release Frequency: Varies

COAL ASH EPA: Coal Combustion Residues Surface Impoundments List

A listing of coal combustion residues surface impoundments with high hazard potential ratings.

Date of Government Version: 08/17/2010
Date Data Arrived at EDR: 01/03/2011
Date Made Active in Reports: 03/21/2011
Number of Days to Update: 77

Source: Environmental Protection Agency
Telephone: N/A
Last EDR Contact: 06/14/2011
Next Scheduled EDR Contact: 09/26/2011
Data Release Frequency: Varies

HWT: Registered Hazardous Waste Transporter Database

A listing of hazardous waste transporters. In California, unless specifically exempted, it is unlawful for any person to transport hazardous wastes unless the person holds a valid registration issued by DTSC. A hazardous waste transporter registration is valid for one year and is assigned a unique registration number.

Date of Government Version: 07/18/2011
Date Data Arrived at EDR: 07/19/2011
Date Made Active in Reports: 08/11/2011
Number of Days to Update: 23

Source: Department of Toxic Substances Control
Telephone: 916-440-7145
Last EDR Contact: 07/19/2011
Next Scheduled EDR Contact: 10/31/2011
Data Release Frequency: Quarterly

HWP: EnviroStor Permitted Facilities Listing

Detailed information on permitted hazardous waste facilities and corrective action ("cleanups") tracked in EnviroStor.

Date of Government Version: 08/09/2010
Date Data Arrived at EDR: 08/11/2010
Date Made Active in Reports: 08/20/2010
Number of Days to Update: 9

Source: Department of Toxic Substances Control
Telephone: 916-323-3400
Last EDR Contact: 09/01/2011
Next Scheduled EDR Contact: 12/12/2011
Data Release Frequency: Quarterly

FINANCIAL ASSURANCE 2: Financial Assurance Information Listing

A listing of financial assurance information for solid waste facilities. Financial assurance is intended to ensure that resources are available to pay for the cost of closure, post-closure care, and corrective measures if the owner or operator of a regulated facility is unable or unwilling to pay.

GOVERNMENT RECORDS SEARCHED / DATA CURRENCY TRACKING

Date of Government Version: 03/15/2011
Date Data Arrived at EDR: 03/16/2011
Date Made Active in Reports: 04/26/2011
Number of Days to Update: 41

Source: California Integrated Waste Management Board
Telephone: 916-341-6066
Last EDR Contact: 09/14/2011
Next Scheduled EDR Contact: 12/05/2011
Data Release Frequency: Varies

FINANCIAL ASSURANCE 1: Financial Assurance Information Listing

Financial Assurance information

Date of Government Version: 03/01/2007
Date Data Arrived at EDR: 06/01/2007
Date Made Active in Reports: 06/29/2007
Number of Days to Update: 28

Source: Department of Toxic Substances Control
Telephone: 916-255-3628
Last EDR Contact: 08/05/2011
Next Scheduled EDR Contact: 11/14/2011
Data Release Frequency: Varies

FEDLAND: Federal and Indian Lands

Federally and Indian administrated lands of the United States. Lands included are administrated by: Army Corps of Engineers, Bureau of Reclamation, National Wild and Scenic River, National Wildlife Refuge, Public Domain Land, Wilderness, Wilderness Study Area, Wildlife Management Area, Bureau of Indian Affairs, Bureau of Land Management, Department of Justice, Forest Service, Fish and Wildlife Service, National Park Service.

Date of Government Version: 12/31/2005
Date Data Arrived at EDR: 02/06/2006
Date Made Active in Reports: 01/11/2007
Number of Days to Update: 339

Source: U.S. Geological Survey
Telephone: 888-275-8747
Last EDR Contact: 07/22/2011
Next Scheduled EDR Contact: 10/31/2011
Data Release Frequency: N/A

PCB TRANSFORMER: PCB Transformer Registration Database

The database of PCB transformer registrations that includes all PCB registration submittals.

Date of Government Version: 01/01/2008
Date Data Arrived at EDR: 02/18/2009
Date Made Active in Reports: 05/29/2009
Number of Days to Update: 100

Source: Environmental Protection Agency
Telephone: 202-566-0517
Last EDR Contact: 08/05/2011
Next Scheduled EDR Contact: 11/14/2011
Data Release Frequency: Varies

EDR PROPRIETARY RECORDS

EDR Proprietary Records

Manufactured Gas Plants: EDR Proprietary Manufactured Gas Plants

The EDR Proprietary Manufactured Gas Plant Database includes records of coal gas plants (manufactured gas plants) compiled by EDR's researchers. Manufactured gas sites were used in the United States from the 1800's to 1950's to produce a gas that could be distributed and used as fuel. These plants used whale oil, rosin, coal, or a mixture of coal, oil, and water that also produced a significant amount of waste. Many of the byproducts of the gas production, such as coal tar (oily waste containing volatile and non-volatile chemicals), sludges, oils and other compounds are potentially hazardous to human health and the environment. The byproduct from this process was frequently disposed of directly at the plant site and can remain or spread slowly, serving as a continuous source of soil and groundwater contamination.

Date of Government Version: N/A
Date Data Arrived at EDR: N/A
Date Made Active in Reports: N/A
Number of Days to Update: N/A

Source: EDR, Inc.
Telephone: N/A
Last EDR Contact: N/A
Next Scheduled EDR Contact: N/A
Data Release Frequency: No Update Planned

EDR Historical Auto Stations: EDR Proprietary Historic Gas Stations

EDR has searched selected national collections of business directories and has collected listings of potential gas station/filling station/service station sites that were available to EDR researchers. EDR's review was limited to those categories of sources that might, in EDR's opinion, include gas station/filling station/service station establishments. The categories reviewed included, but were not limited to gas, gas station, gasoline station, filling station, auto, automobile repair, auto service station, service station, etc.

GOVERNMENT RECORDS SEARCHED / DATA CURRENCY TRACKING

Date of Government Version: N/A
Date Data Arrived at EDR: N/A
Date Made Active in Reports: N/A
Number of Days to Update: N/A

Source: EDR, Inc.
Telephone: N/A
Last EDR Contact: N/A
Next Scheduled EDR Contact: N/A
Data Release Frequency: Varies

EDR Historical Cleaners: EDR Proprietary Historic Dry Cleaners

EDR has searched selected national collections of business directories and has collected listings of potential dry cleaner sites that were available to EDR researchers. EDR's review was limited to those categories of sources that might, in EDR's opinion, include dry cleaning establishments. The categories reviewed included, but were not limited to dry cleaners, cleaners, laundry, laundromat, cleaning/laundry, wash & dry etc.

Date of Government Version: N/A
Date Data Arrived at EDR: N/A
Date Made Active in Reports: N/A
Number of Days to Update: N/A

Source: EDR, Inc.
Telephone: N/A
Last EDR Contact: N/A
Next Scheduled EDR Contact: N/A
Data Release Frequency: Varies

COUNTY RECORDS

ALAMEDA COUNTY:

Contaminated Sites

A listing of contaminated sites overseen by the Toxic Release Program (oil and groundwater contamination from chemical releases and spills) and the Leaking Underground Storage Tank Program (soil and ground water contamination from leaking petroleum USTs).

Date of Government Version: 07/21/2011
Date Data Arrived at EDR: 07/21/2011
Date Made Active in Reports: 08/11/2011
Number of Days to Update: 21

Source: Alameda County Environmental Health Services
Telephone: 510-567-6700
Last EDR Contact: 07/18/2011
Next Scheduled EDR Contact: 10/17/2011
Data Release Frequency: Semi-Annually

Underground Tanks

Underground storage tank sites located in Alameda county.

Date of Government Version: 07/21/2011
Date Data Arrived at EDR: 07/21/2011
Date Made Active in Reports: 08/11/2011
Number of Days to Update: 21

Source: Alameda County Environmental Health Services
Telephone: 510-567-6700
Last EDR Contact: 07/18/2011
Next Scheduled EDR Contact: 10/17/2011
Data Release Frequency: Semi-Annually

BUTTE COUNTY:

CUPA Facility Listing

Cupa facility list.

Date of Government Version: 03/29/2011
Date Data Arrived at EDR: 04/20/2011
Date Made Active in Reports: 05/17/2011
Number of Days to Update: 27

Source: Public Health Department
Telephone: 530-538-7149
Last EDR Contact: 07/18/2011
Next Scheduled EDR Contact: 10/31/2011
Data Release Frequency: Varies

COLUSA COUNTY:

CUPA Facility List

Cupa facility list.

GOVERNMENT RECORDS SEARCHED / DATA CURRENCY TRACKING

Date of Government Version: 12/01/2010
Date Data Arrived at EDR: 04/20/2011
Date Made Active in Reports: 05/17/2011
Number of Days to Update: 27

Source: Health & Human Services
Telephone: 530-458-0396
Last EDR Contact: 08/15/2011
Next Scheduled EDR Contact: 10/31/2011
Data Release Frequency: Varies

CONTRA COSTA COUNTY:

Site List

List includes sites from the underground tank, hazardous waste generator and business plan/2185 programs.

Date of Government Version: 06/13/2011
Date Data Arrived at EDR: 06/14/2011
Date Made Active in Reports: 07/15/2011
Number of Days to Update: 31

Source: Contra Costa Health Services Department
Telephone: 925-646-2286
Last EDR Contact: 08/09/2011
Next Scheduled EDR Contact: 11/21/2011
Data Release Frequency: Semi-Annually

EL DORADO COUNTY:

CUPA Facility List

CUPA facility list.

Date of Government Version: 03/28/2011
Date Data Arrived at EDR: 05/13/2011
Date Made Active in Reports: 06/15/2011
Number of Days to Update: 33

Source: El Dorado County Environmental Management Department
Telephone: 530-621-6623
Last EDR Contact: 08/22/2011
Next Scheduled EDR Contact: 11/21/2011
Data Release Frequency: Varies

FRESNO COUNTY:

CUPA Resources List

Certified Unified Program Agency. CUPA's are responsible for implementing a unified hazardous materials and hazardous waste management regulatory program. The agency provides oversight of businesses that deal with hazardous materials, operate underground storage tanks or aboveground storage tanks.

Date of Government Version: 07/18/2011
Date Data Arrived at EDR: 07/19/2011
Date Made Active in Reports: 08/11/2011
Number of Days to Update: 23

Source: Dept. of Community Health
Telephone: 559-445-3271
Last EDR Contact: 07/18/2011
Next Scheduled EDR Contact: 10/31/2011
Data Release Frequency: Semi-Annually

HUMBOLDT COUNTY:

CUPA Facility List

CUPA facility list.

Date of Government Version: 02/08/2011
Date Data Arrived at EDR: 03/03/2011
Date Made Active in Reports: 03/24/2011
Number of Days to Update: 21

Source: Humboldt County Environmental Health
Telephone: N/A
Last EDR Contact: 09/12/2011
Next Scheduled EDR Contact: 12/12/2011
Data Release Frequency: Varies

INYO COUNTY:

GOVERNMENT RECORDS SEARCHED / DATA CURRENCY TRACKING

CUPA Facility List

Cupa facility list.

Date of Government Version: 06/13/2011
Date Data Arrived at EDR: 06/14/2011
Date Made Active in Reports: 07/19/2011
Number of Days to Update: 35

Source: Inyo County Environmental Health Services
Telephone: 760-878-0238
Last EDR Contact: 09/12/2011
Next Scheduled EDR Contact: 12/12/2011
Data Release Frequency: Varies

KERN COUNTY:

Underground Storage Tank Sites & Tank Listing Kern County Sites and Tanks Listing.

Date of Government Version: 08/31/2010
Date Data Arrived at EDR: 09/01/2010
Date Made Active in Reports: 09/30/2010
Number of Days to Update: 29

Source: Kern County Environment Health Services Department
Telephone: 661-862-8700
Last EDR Contact: 09/13/2011
Next Scheduled EDR Contact: 11/28/2011
Data Release Frequency: Quarterly

KINGS COUNTY:

CUPA Facility List

A listing of sites included in the county's Certified Unified Program Agency database. California's Secretary for Environmental Protection established the unified hazardous materials and hazardous waste regulatory program as required by chapter 6.11 of the California Health and Safety Code. The Unified Program consolidates the administration, permits, inspections, and enforcement activities.

Date of Government Version: 06/09/2011
Date Data Arrived at EDR: 06/09/2011
Date Made Active in Reports: 07/08/2011
Number of Days to Update: 29

Source: Kings County Department of Public Health
Telephone: 559-584-1411
Last EDR Contact: 09/12/2011
Next Scheduled EDR Contact: 12/12/2011
Data Release Frequency: Varies

LOS ANGELES COUNTY:

San Gabriel Valley Areas of Concern

San Gabriel Valley areas where VOC contamination is at or above the MCL as designated by region 9 EPA office.

Date of Government Version: 03/30/2009
Date Data Arrived at EDR: 03/31/2009
Date Made Active in Reports: 10/23/2009
Number of Days to Update: 206

Source: EPA Region 9
Telephone: 415-972-3178
Last EDR Contact: 03/28/2011
Next Scheduled EDR Contact: 10/10/2011
Data Release Frequency: No Update Planned

HMS: Street Number List

Industrial Waste and Underground Storage Tank Sites.

Date of Government Version: 03/31/2011
Date Data Arrived at EDR: 06/09/2011
Date Made Active in Reports: 06/15/2011
Number of Days to Update: 6

Source: Department of Public Works
Telephone: 626-458-3517
Last EDR Contact: 07/18/2011
Next Scheduled EDR Contact: 10/31/2011
Data Release Frequency: Semi-Annually

List of Solid Waste Facilities

Solid Waste Facilities in Los Angeles County.

GOVERNMENT RECORDS SEARCHED / DATA CURRENCY TRACKING

Date of Government Version: 07/25/2011
Date Data Arrived at EDR: 07/27/2011
Date Made Active in Reports: 08/11/2011
Number of Days to Update: 15

Source: La County Department of Public Works
Telephone: 818-458-5185
Last EDR Contact: 07/27/2011
Next Scheduled EDR Contact: 11/07/2011
Data Release Frequency: Varies

City of Los Angeles Landfills

Landfills owned and maintained by the City of Los Angeles.

Date of Government Version: 03/05/2009
Date Data Arrived at EDR: 03/10/2009
Date Made Active in Reports: 04/08/2009
Number of Days to Update: 29

Source: Engineering & Construction Division
Telephone: 213-473-7869
Last EDR Contact: 08/23/2011
Next Scheduled EDR Contact: 12/05/2011
Data Release Frequency: Varies

Site Mitigation List

Industrial sites that have had some sort of spill or complaint.

Date of Government Version: 02/09/2011
Date Data Arrived at EDR: 02/09/2011
Date Made Active in Reports: 03/04/2011
Number of Days to Update: 23

Source: Community Health Services
Telephone: 323-890-7806
Last EDR Contact: 07/22/2011
Next Scheduled EDR Contact: 11/07/2011
Data Release Frequency: Annually

City of El Segundo Underground Storage Tank

Underground storage tank sites located in El Segundo city.

Date of Government Version: 02/03/2011
Date Data Arrived at EDR: 02/08/2011
Date Made Active in Reports: 03/03/2011
Number of Days to Update: 23

Source: City of El Segundo Fire Department
Telephone: 310-524-2236
Last EDR Contact: 07/25/2011
Next Scheduled EDR Contact: 11/07/2011
Data Release Frequency: Semi-Annually

City of Long Beach Underground Storage Tank

Underground storage tank sites located in the city of Long Beach.

Date of Government Version: 03/28/2003
Date Data Arrived at EDR: 10/23/2003
Date Made Active in Reports: 11/26/2003
Number of Days to Update: 34

Source: City of Long Beach Fire Department
Telephone: 562-570-2563
Last EDR Contact: 05/02/2011
Next Scheduled EDR Contact: 11/14/2011
Data Release Frequency: Annually

City of Torrance Underground Storage Tank

Underground storage tank sites located in the city of Torrance.

Date of Government Version: 07/18/2011
Date Data Arrived at EDR: 07/21/2011
Date Made Active in Reports: 08/11/2011
Number of Days to Update: 21

Source: City of Torrance Fire Department
Telephone: 310-618-2973
Last EDR Contact: 07/18/2011
Next Scheduled EDR Contact: 10/31/2011
Data Release Frequency: Semi-Annually

MADERA COUNTY:

CUPA Facility List

A listing of sites included in the county's Certified Unified Program Agency database. California's Secretary for Environmental Protection established the unified hazardous materials and hazardous waste regulatory program as required by chapter 6.11 of the California Health and Safety Code. The Unified Program consolidates the administration, permits, inspections, and enforcement activities.

GOVERNMENT RECORDS SEARCHED / DATA CURRENCY TRACKING

Date of Government Version: 06/07/2011
Date Data Arrived at EDR: 06/08/2011
Date Made Active in Reports: 07/08/2011
Number of Days to Update: 30

Source: Madera County Environmental Health
Telephone: 559-675-7823
Last EDR Contact: 09/12/2011
Next Scheduled EDR Contact: 12/12/2011
Data Release Frequency: Varies

MARIN COUNTY:

Underground Storage Tank Sites

Currently permitted USTs in Marin County.

Date of Government Version: 07/15/2011
Date Data Arrived at EDR: 07/25/2011
Date Made Active in Reports: 08/11/2011
Number of Days to Update: 17

Source: Public Works Department Waste Management
Telephone: 415-499-6647
Last EDR Contact: 07/11/2011
Next Scheduled EDR Contact: 10/24/2011
Data Release Frequency: Semi-Annually

MERCED COUNTY:

CUPA Facility List

CUPA facility list.

Date of Government Version: 06/06/2011
Date Data Arrived at EDR: 06/06/2011
Date Made Active in Reports: 06/15/2011
Number of Days to Update: 9

Source: Merced County Environmental Health
Telephone: 209-381-1094
Last EDR Contact: 09/12/2011
Next Scheduled EDR Contact: 12/12/2011
Data Release Frequency: Varies

MONTEREY COUNTY:

CUPA Facility Listing

CUPA Program listing from the Environmental Health Division.

Date of Government Version: 07/07/2011
Date Data Arrived at EDR: 07/08/2011
Date Made Active in Reports: 08/11/2011
Number of Days to Update: 34

Source: Monterey County Health Department
Telephone: 831-796-1297
Last EDR Contact: 08/31/2011
Next Scheduled EDR Contact: 12/12/2011
Data Release Frequency: Varies

NAPA COUNTY:

Sites With Reported Contamination

A listing of leaking underground storage tank sites located in Napa county.

Date of Government Version: 07/09/2008
Date Data Arrived at EDR: 07/09/2008
Date Made Active in Reports: 07/31/2008
Number of Days to Update: 22

Source: Napa County Department of Environmental Management
Telephone: 707-253-4269
Last EDR Contact: 09/06/2011
Next Scheduled EDR Contact: 12/19/2011
Data Release Frequency: No Update Planned

Closed and Operating Underground Storage Tank Sites

Underground storage tank sites located in Napa county.

Date of Government Version: 01/15/2008
Date Data Arrived at EDR: 01/16/2008
Date Made Active in Reports: 02/08/2008
Number of Days to Update: 23

Source: Napa County Department of Environmental Management
Telephone: 707-253-4269
Last EDR Contact: 09/06/2011
Next Scheduled EDR Contact: 12/19/2011
Data Release Frequency: No Update Planned

NEVADA COUNTY:

GOVERNMENT RECORDS SEARCHED / DATA CURRENCY TRACKING

CUPA Facility List

CUPA facility list.

Date of Government Version: 03/04/2011
Date Data Arrived at EDR: 05/12/2011
Date Made Active in Reports: 06/23/2011
Number of Days to Update: 42

Source: Community Development Agency
Telephone: 530-265-1467
Last EDR Contact: 08/22/2011
Next Scheduled EDR Contact: 11/21/2011
Data Release Frequency: Varies

ORANGE COUNTY:

List of Industrial Site Cleanups

Petroleum and non-petroleum spills.

Date of Government Version: 05/02/2011
Date Data Arrived at EDR: 05/20/2011
Date Made Active in Reports: 06/15/2011
Number of Days to Update: 26

Source: Health Care Agency
Telephone: 714-834-3446
Last EDR Contact: 08/17/2011
Next Scheduled EDR Contact: 11/28/2011
Data Release Frequency: Annually

List of Underground Storage Tank Cleanups

Orange County Underground Storage Tank Cleanups (LUST).

Date of Government Version: 05/05/2011
Date Data Arrived at EDR: 05/20/2011
Date Made Active in Reports: 06/15/2011
Number of Days to Update: 26

Source: Health Care Agency
Telephone: 714-834-3446
Last EDR Contact: 08/17/2011
Next Scheduled EDR Contact: 11/28/2011
Data Release Frequency: Quarterly

List of Underground Storage Tank Facilities

Orange County Underground Storage Tank Facilities (UST).

Date of Government Version: 05/05/2011
Date Data Arrived at EDR: 05/17/2011
Date Made Active in Reports: 06/20/2011
Number of Days to Update: 34

Source: Health Care Agency
Telephone: 714-834-3446
Last EDR Contact: 08/17/2011
Next Scheduled EDR Contact: 11/28/2011
Data Release Frequency: Quarterly

PLACER COUNTY:

Master List of Facilities

List includes aboveground tanks, underground tanks and cleanup sites.

Date of Government Version: 06/20/2011
Date Data Arrived at EDR: 06/21/2011
Date Made Active in Reports: 07/08/2011
Number of Days to Update: 17

Source: Placer County Health and Human Services
Telephone: 530-889-7312
Last EDR Contact: 09/12/2011
Next Scheduled EDR Contact: 12/26/2011
Data Release Frequency: Semi-Annually

RIVERSIDE COUNTY:

Listing of Underground Tank Cleanup Sites

Riverside County Underground Storage Tank Cleanup Sites (LUST).

Date of Government Version: 07/14/2011
Date Data Arrived at EDR: 07/22/2011
Date Made Active in Reports: 08/11/2011
Number of Days to Update: 20

Source: Department of Environmental Health
Telephone: 951-358-5055
Last EDR Contact: 06/27/2011
Next Scheduled EDR Contact: 10/10/2011
Data Release Frequency: Quarterly

GOVERNMENT RECORDS SEARCHED / DATA CURRENCY TRACKING

Underground Storage Tank Tank List

Underground storage tank sites located in Riverside county.

Date of Government Version: 07/20/2011	Source: Department of Environmental Health
Date Data Arrived at EDR: 07/22/2011	Telephone: 951-358-5055
Date Made Active in Reports: 08/11/2011	Last EDR Contact: 06/27/2011
Number of Days to Update: 20	Next Scheduled EDR Contact: 10/10/2011
	Data Release Frequency: Quarterly

SACRAMENTO COUNTY:

Toxic Site Clean-Up List

List of sites where unauthorized releases of potentially hazardous materials have occurred.

Date of Government Version: 05/02/2011	Source: Sacramento County Environmental Management
Date Data Arrived at EDR: 07/19/2011	Telephone: 916-875-8406
Date Made Active in Reports: 08/11/2011	Last EDR Contact: 07/08/2011
Number of Days to Update: 23	Next Scheduled EDR Contact: 10/24/2011
	Data Release Frequency: Quarterly

Master Hazardous Materials Facility List

Any business that has hazardous materials on site - hazardous material storage sites, underground storage tanks, waste generators.

Date of Government Version: 05/02/2011	Source: Sacramento County Environmental Management
Date Data Arrived at EDR: 07/19/2011	Telephone: 916-875-8406
Date Made Active in Reports: 08/11/2011	Last EDR Contact: 07/08/2011
Number of Days to Update: 23	Next Scheduled EDR Contact: 10/24/2011
	Data Release Frequency: Quarterly

SAN BERNARDINO COUNTY:

Hazardous Material Permits

This listing includes underground storage tanks, medical waste handlers/generators, hazardous materials handlers, hazardous waste generators, and waste oil generators/handlers.

Date of Government Version: 06/09/2011	Source: San Bernardino County Fire Department Hazardous Materials Division
Date Data Arrived at EDR: 06/09/2011	Telephone: 909-387-3041
Date Made Active in Reports: 06/15/2011	Last EDR Contact: 08/15/2011
Number of Days to Update: 6	Next Scheduled EDR Contact: 11/28/2011
	Data Release Frequency: Quarterly

SAN DIEGO COUNTY:

Hazardous Materials Management Division Database

The database includes: HE58 - This report contains the business name, site address, business phone number, establishment 'H' permit number, type of permit, and the business status. HE17 - In addition to providing the same information provided in the HE58 listing, HE17 provides inspection dates, violations received by the establishment, hazardous waste generated, the quantity, method of storage, treatment/disposal of waste and the hauler, and information on underground storage tanks. Unauthorized Release List - Includes a summary of environmental contamination cases in San Diego County (underground tank cases, non-tank cases, groundwater contamination, and soil contamination are included.)

Date of Government Version: 09/09/2010	Source: Hazardous Materials Management Division
Date Data Arrived at EDR: 09/15/2010	Telephone: 619-338-2268
Date Made Active in Reports: 09/29/2010	Last EDR Contact: 06/17/2011
Number of Days to Update: 14	Next Scheduled EDR Contact: 09/26/2011
	Data Release Frequency: Quarterly

GOVERNMENT RECORDS SEARCHED / DATA CURRENCY TRACKING

Solid Waste Facilities

San Diego County Solid Waste Facilities.

Date of Government Version: 10/01/2010
Date Data Arrived at EDR: 11/16/2010
Date Made Active in Reports: 01/25/2011
Number of Days to Update: 70

Source: Department of Health Services
Telephone: 619-338-2209
Last EDR Contact: 08/01/2011
Next Scheduled EDR Contact: 11/14/2011
Data Release Frequency: Varies

Environmental Case Listing

The listing contains all underground tank release cases and projects pertaining to properties contaminated with hazardous substances that are actively under review by the Site Assessment and Mitigation Program.

Date of Government Version: 03/23/2010
Date Data Arrived at EDR: 06/15/2010
Date Made Active in Reports: 07/09/2010
Number of Days to Update: 24

Source: San Diego County Department of Environmental Health
Telephone: 619-338-2371
Last EDR Contact: 09/12/2011
Next Scheduled EDR Contact: 12/26/2011
Data Release Frequency: No Update Planned

SAN FRANCISCO COUNTY:

Local Oversight Facilities

A listing of leaking underground storage tank sites located in San Francisco county.

Date of Government Version: 09/19/2008
Date Data Arrived at EDR: 09/19/2008
Date Made Active in Reports: 09/29/2008
Number of Days to Update: 10

Source: Department Of Public Health San Francisco County
Telephone: 415-252-3920
Last EDR Contact: 08/15/2011
Next Scheduled EDR Contact: 11/28/2011
Data Release Frequency: Quarterly

Underground Storage Tank Information

Underground storage tank sites located in San Francisco county.

Date of Government Version: 11/29/2010
Date Data Arrived at EDR: 03/10/2011
Date Made Active in Reports: 03/15/2011
Number of Days to Update: 5

Source: Department of Public Health
Telephone: 415-252-3920
Last EDR Contact: 08/15/2011
Next Scheduled EDR Contact: 11/28/2011
Data Release Frequency: Quarterly

SAN JOAQUIN COUNTY:

San Joaquin Co. UST

A listing of underground storage tank locations in San Joaquin county.

Date of Government Version: 06/27/2011
Date Data Arrived at EDR: 06/29/2011
Date Made Active in Reports: 07/08/2011
Number of Days to Update: 9

Source: Environmental Health Department
Telephone: N/A
Last EDR Contact: 06/27/2011
Next Scheduled EDR Contact: 10/10/2011
Data Release Frequency: Semi-Annually

SAN LUIS OBISPO COUNTY:

CUPA Facility List

Cupa Facility List.

Date of Government Version: 05/31/2011
Date Data Arrived at EDR: 05/31/2011
Date Made Active in Reports: 07/08/2011
Number of Days to Update: 38

Source: San Luis Obispo County Public Health Department
Telephone: 805-781-5596
Last EDR Contact: 09/12/2011
Next Scheduled EDR Contact: 12/12/2011
Data Release Frequency: Varies

SAN MATEO COUNTY:

GOVERNMENT RECORDS SEARCHED / DATA CURRENCY TRACKING

Business Inventory

List includes Hazardous Materials Business Plan, hazardous waste generators, and underground storage tanks.

Date of Government Version: 07/13/2011
Date Data Arrived at EDR: 07/15/2011
Date Made Active in Reports: 08/11/2011
Number of Days to Update: 27

Source: San Mateo County Environmental Health Services Division
Telephone: 650-363-1921
Last EDR Contact: 06/20/2011
Next Scheduled EDR Contact: 09/05/2011
Data Release Frequency: Annually

Fuel Leak List

A listing of leaking underground storage tank sites located in San Mateo county.

Date of Government Version: 06/20/2011
Date Data Arrived at EDR: 06/21/2011
Date Made Active in Reports: 07/15/2011
Number of Days to Update: 24

Source: San Mateo County Environmental Health Services Division
Telephone: 650-363-1921
Last EDR Contact: 06/20/2011
Next Scheduled EDR Contact: 09/05/2011
Data Release Frequency: Semi-Annually

SANTA BARBARA COUNTY:

CUPA Facility Listing

CUPA Program Listing from the Environmental Health Services division.

Date of Government Version: 11/22/2010
Date Data Arrived at EDR: 03/03/2011
Date Made Active in Reports: 03/24/2011
Number of Days to Update: 21

Source: Santa Barbara County Public Health Department
Telephone: 805-686-8167
Last EDR Contact: 08/31/2011
Next Scheduled EDR Contact: 12/12/2011
Data Release Frequency: Varies

SANTA CLARA COUNTY:

HIST LUST - Fuel Leak Site Activity Report

A listing of open and closed leaking underground storage tanks. This listing is no longer updated by the county. Leaking underground storage tanks are now handled by the Department of Environmental Health.

Date of Government Version: 03/29/2005
Date Data Arrived at EDR: 03/30/2005
Date Made Active in Reports: 04/21/2005
Number of Days to Update: 22

Source: Santa Clara Valley Water District
Telephone: 408-265-2600
Last EDR Contact: 03/23/2009
Next Scheduled EDR Contact: 06/22/2009
Data Release Frequency: No Update Planned

LOP Listing

A listing of leaking underground storage tanks located in Santa Clara county.

Date of Government Version: 07/20/2011
Date Data Arrived at EDR: 08/11/2011
Date Made Active in Reports: 09/09/2011
Number of Days to Update: 29

Source: Department of Environmental Health
Telephone: 408-918-3417
Last EDR Contact: 09/06/2011
Next Scheduled EDR Contact: 12/19/2011
Data Release Frequency: Annually

Hazardous Material Facilities

Hazardous material facilities, including underground storage tank sites.

Date of Government Version: 08/31/2009
Date Data Arrived at EDR: 08/31/2009
Date Made Active in Reports: 09/18/2009
Number of Days to Update: 18

Source: City of San Jose Fire Department
Telephone: 408-535-7694
Last EDR Contact: 08/31/2011
Next Scheduled EDR Contact: 11/28/2011
Data Release Frequency: Annually

SANTA CRUZ COUNTY:

GOVERNMENT RECORDS SEARCHED / DATA CURRENCY TRACKING

CUPA Facility List

CUPA facility listing.

Date of Government Version: 08/31/2011
Date Data Arrived at EDR: 08/31/2011
Date Made Active in Reports: 09/09/2011
Number of Days to Update: 9

Source: Santa Cruz County Environmental Health
Telephone: 831-464-2761
Last EDR Contact: 08/31/2011
Next Scheduled EDR Contact: 12/12/2011
Data Release Frequency: Varies

SHASTA COUNTY:

CUPA Facility List

Cupa Facility List.

Date of Government Version: 05/31/2011
Date Data Arrived at EDR: 05/31/2011
Date Made Active in Reports: 07/08/2011
Number of Days to Update: 38

Source: Shasta County Department of Resource Management
Telephone: 530-225-5789
Last EDR Contact: 08/31/2011
Next Scheduled EDR Contact: 12/12/2011
Data Release Frequency: Varies

SOLANO COUNTY:

Leaking Underground Storage Tanks

A listing of leaking underground storage tank sites located in Solano county.

Date of Government Version: 06/09/2011
Date Data Arrived at EDR: 06/29/2011
Date Made Active in Reports: 07/08/2011
Number of Days to Update: 9

Source: Solano County Department of Environmental Management
Telephone: 707-784-6770
Last EDR Contact: 06/20/2011
Next Scheduled EDR Contact: 09/05/2011
Data Release Frequency: Quarterly

Underground Storage Tanks

Underground storage tank sites located in Solano county.

Date of Government Version: 06/09/2011
Date Data Arrived at EDR: 07/01/2011
Date Made Active in Reports: 07/13/2011
Number of Days to Update: 12

Source: Solano County Department of Environmental Management
Telephone: 707-784-6770
Last EDR Contact: 06/20/2011
Next Scheduled EDR Contact: 09/05/2011
Data Release Frequency: Quarterly

SONOMA COUNTY:

Leaking Underground Storage Tank Sites

A listing of leaking underground storage tank sites located in Sonoma county.

Date of Government Version: 04/05/2011
Date Data Arrived at EDR: 04/06/2011
Date Made Active in Reports: 05/12/2011
Number of Days to Update: 36

Source: Department of Health Services
Telephone: 707-565-6565
Last EDR Contact: 07/05/2011
Next Scheduled EDR Contact: 10/17/2011
Data Release Frequency: Quarterly

SUTTER COUNTY:

Underground Storage Tanks

Underground storage tank sites located in Sutter county.

GOVERNMENT RECORDS SEARCHED / DATA CURRENCY TRACKING

Date of Government Version: 06/13/2011
Date Data Arrived at EDR: 06/14/2011
Date Made Active in Reports: 07/13/2011
Number of Days to Update: 29

Source: Sutter County Department of Agriculture
Telephone: 530-822-7500
Last EDR Contact: 09/12/2011
Next Scheduled EDR Contact: 12/26/2011
Data Release Frequency: Semi-Annually

VENTURA COUNTY:

Business Plan, Hazardous Waste Producers, and Operating Underground Tanks

The BWT list indicates by site address whether the Environmental Health Division has Business Plan (B), Waste Producer (W), and/or Underground Tank (T) information.

Date of Government Version: 04/26/2011
Date Data Arrived at EDR: 06/14/2011
Date Made Active in Reports: 07/15/2011
Number of Days to Update: 31

Source: Ventura County Environmental Health Division
Telephone: 805-654-2813
Last EDR Contact: 08/23/2011
Next Scheduled EDR Contact: 12/05/2011
Data Release Frequency: Quarterly

Inventory of Illegal Abandoned and Inactive Sites

Ventura County Inventory of Closed, Illegal Abandoned, and Inactive Sites.

Date of Government Version: 04/01/2011
Date Data Arrived at EDR: 04/07/2011
Date Made Active in Reports: 05/12/2011
Number of Days to Update: 35

Source: Environmental Health Division
Telephone: 805-654-2813
Last EDR Contact: 08/22/2011
Next Scheduled EDR Contact: 10/24/2011
Data Release Frequency: Annually

Listing of Underground Tank Cleanup Sites

Ventura County Underground Storage Tank Cleanup Sites (LUST).

Date of Government Version: 05/29/2008
Date Data Arrived at EDR: 06/24/2008
Date Made Active in Reports: 07/31/2008
Number of Days to Update: 37

Source: Environmental Health Division
Telephone: 805-654-2813
Last EDR Contact: 08/23/2011
Next Scheduled EDR Contact: 12/05/2011
Data Release Frequency: Quarterly

Medical Waste Program List

To protect public health and safety and the environment from potential exposure to disease causing agents, the Environmental Health Division Medical Waste Program regulates the generation, handling, storage, treatment and disposal of medical waste throughout the County.

Date of Government Version: 07/26/2011
Date Data Arrived at EDR: 08/08/2011
Date Made Active in Reports: 09/09/2011
Number of Days to Update: 32

Source: Ventura County Resource Management Agency
Telephone: 805-654-2813
Last EDR Contact: 08/01/2011
Next Scheduled EDR Contact: 11/14/2011
Data Release Frequency: Quarterly

Underground Tank Closed Sites List

Ventura County Operating Underground Storage Tank Sites (UST)/Underground Tank Closed Sites List.

Date of Government Version: 05/25/2011
Date Data Arrived at EDR: 06/21/2011
Date Made Active in Reports: 07/13/2011
Number of Days to Update: 22

Source: Environmental Health Division
Telephone: 805-654-2813
Last EDR Contact: 06/21/2011
Next Scheduled EDR Contact: 10/03/2011
Data Release Frequency: Quarterly

YOLO COUNTY:

GOVERNMENT RECORDS SEARCHED / DATA CURRENCY TRACKING

Underground Storage Tank Comprehensive Facility Report Underground storage tank sites located in Yolo county.

Date of Government Version: 04/26/2011	Source: Yolo County Department of Health
Date Data Arrived at EDR: 05/03/2011	Telephone: 530-666-8646
Date Made Active in Reports: 06/20/2011	Last EDR Contact: 08/22/2011
Number of Days to Update: 48	Next Scheduled EDR Contact: 10/24/2011
	Data Release Frequency: Annually

YUBA COUNTY:

CUPA Facility List

CUPA facility listing for Yuba County.

Date of Government Version: 12/31/2010	Source: Yuba County Environmental Health Department
Date Data Arrived at EDR: 05/12/2011	Telephone: 530-749-7523
Date Made Active in Reports: 06/15/2011	Last EDR Contact: 08/08/2011
Number of Days to Update: 34	Next Scheduled EDR Contact: 11/21/2011
	Data Release Frequency: Varies

OTHER DATABASE(S)

Depending on the geographic area covered by this report, the data provided in these specialty databases may or may not be complete. For example, the existence of wetlands information data in a specific report does not mean that all wetlands in the area covered by the report are included. Moreover, the absence of any reported wetlands information does not necessarily mean that wetlands do not exist in the area covered by the report.

CT MANIFEST: Hazardous Waste Manifest Data

Facility and manifest data. Manifest is a document that lists and tracks hazardous waste from the generator through transporters to a tsd facility.

Date of Government Version: 12/31/2007	Source: Department of Environmental Protection
Date Data Arrived at EDR: 08/26/2009	Telephone: 860-424-3375
Date Made Active in Reports: 09/11/2009	Last EDR Contact: 08/26/2011
Number of Days to Update: 16	Next Scheduled EDR Contact: 12/05/2011
	Data Release Frequency: Annually

NJ MANIFEST: Manifest Information

Hazardous waste manifest information.

Date of Government Version: 12/31/2010	Source: Department of Environmental Protection
Date Data Arrived at EDR: 07/20/2011	Telephone: N/A
Date Made Active in Reports: 08/11/2011	Last EDR Contact: 07/20/2011
Number of Days to Update: 22	Next Scheduled EDR Contact: 10/31/2011
	Data Release Frequency: Annually

NY MANIFEST: Facility and Manifest Data

Manifest is a document that lists and tracks hazardous waste from the generator through transporters to a TSD facility.

Date of Government Version: 12/31/2010	Source: Department of Environmental Conservation
Date Data Arrived at EDR: 05/12/2011	Telephone: 518-402-8651
Date Made Active in Reports: 05/24/2011	Last EDR Contact: 08/09/2011
Number of Days to Update: 12	Next Scheduled EDR Contact: 11/21/2011
	Data Release Frequency: Annually

GOVERNMENT RECORDS SEARCHED / DATA CURRENCY TRACKING

PA MANIFEST: Manifest Information

Hazardous waste manifest information.

Date of Government Version: 12/31/2008
Date Data Arrived at EDR: 12/01/2009
Date Made Active in Reports: 12/14/2009
Number of Days to Update: 13

Source: Department of Environmental Protection
Telephone: 717-783-8990
Last EDR Contact: 07/15/2011
Next Scheduled EDR Contact: 10/10/2011
Data Release Frequency: Annually

RI MANIFEST: Manifest information

Hazardous waste manifest information

Date of Government Version: 12/31/2010
Date Data Arrived at EDR: 06/24/2011
Date Made Active in Reports: 06/30/2011
Number of Days to Update: 6

Source: Department of Environmental Management
Telephone: 401-222-2797
Last EDR Contact: 08/31/2011
Next Scheduled EDR Contact: 12/12/2011
Data Release Frequency: Annually

WI MANIFEST: Manifest Information

Hazardous waste manifest information.

Date of Government Version: 12/31/2010
Date Data Arrived at EDR: 08/19/2011
Date Made Active in Reports: 09/15/2011
Number of Days to Update: 27

Source: Department of Natural Resources
Telephone: N/A
Last EDR Contact: 08/15/2011
Next Scheduled EDR Contact: 10/03/2011
Data Release Frequency: Annually

Oil/Gas Pipelines: This data was obtained by EDR from the USGS in 1994. It is referred to by USGS as GeoData Digital Line Graphs from 1:100,000-Scale Maps. It was extracted from the transportation category including some oil, but primarily gas pipelines.

Electric Power Transmission Line Data

Source: Rextag Strategies Corp.
Telephone: (281) 769-2247

U.S. Electric Transmission and Power Plants Systems Digital GIS Data

Sensitive Receptors: There are individuals deemed sensitive receptors due to their fragile immune systems and special sensitivity to environmental discharges. These sensitive receptors typically include the elderly, the sick, and children. While the location of all sensitive receptors cannot be determined, EDR indicates those buildings and facilities - schools, daycares, hospitals, medical centers, and nursing homes - where individuals who are sensitive receptors are likely to be located.

AHA Hospitals:

Source: American Hospital Association, Inc.
Telephone: 312-280-5991

The database includes a listing of hospitals based on the American Hospital Association's annual survey of hospitals.

Medical Centers: Provider of Services Listing

Source: Centers for Medicare & Medicaid Services
Telephone: 410-786-3000

A listing of hospitals with Medicare provider number, produced by Centers of Medicare & Medicaid Services, a federal agency within the U.S. Department of Health and Human Services.

Nursing Homes

Source: National Institutes of Health
Telephone: 301-594-6248

Information on Medicare and Medicaid certified nursing homes in the United States.

Public Schools

Source: National Center for Education Statistics
Telephone: 202-502-7300

The National Center for Education Statistics' primary database on elementary and secondary public education in the United States. It is a comprehensive, annual, national statistical database of all public elementary and secondary schools and school districts, which contains data that are comparable across all states.

Private Schools

Source: National Center for Education Statistics
Telephone: 202-502-7300

The National Center for Education Statistics' primary database on private school locations in the United States.

GOVERNMENT RECORDS SEARCHED / DATA CURRENCY TRACKING

Daycare Centers: Licensed Facilities
Source: Department of Social Services
Telephone: 916-657-4041

Flood Zone Data: This data, available in select counties across the country, was obtained by EDR in 2003 & 2011 from the Federal Emergency Management Agency (FEMA). Data depicts 100-year and 500-year flood zones as defined by FEMA.

NWI: National Wetlands Inventory. This data, available in select counties across the country, was obtained by EDR in 2002 and 2005 from the U.S. Fish and Wildlife Service.

Scanned Digital USGS 7.5' Topographic Map (DRG)

Source: United States Geologic Survey

A digital raster graphic (DRG) is a scanned image of a U.S. Geological Survey topographic map. The map images are made by scanning published paper maps on high-resolution scanners. The raster image is georeferenced and fit to the Universal Transverse Mercator (UTM) projection.

STREET AND ADDRESS INFORMATION

© 2010 Tele Atlas North America, Inc. All rights reserved. This material is proprietary and the subject of copyright protection and other intellectual property rights owned by or licensed to Tele Atlas North America, Inc. The use of this material is subject to the terms of a license agreement. You will be held liable for any unauthorized copying or disclosure of this material.