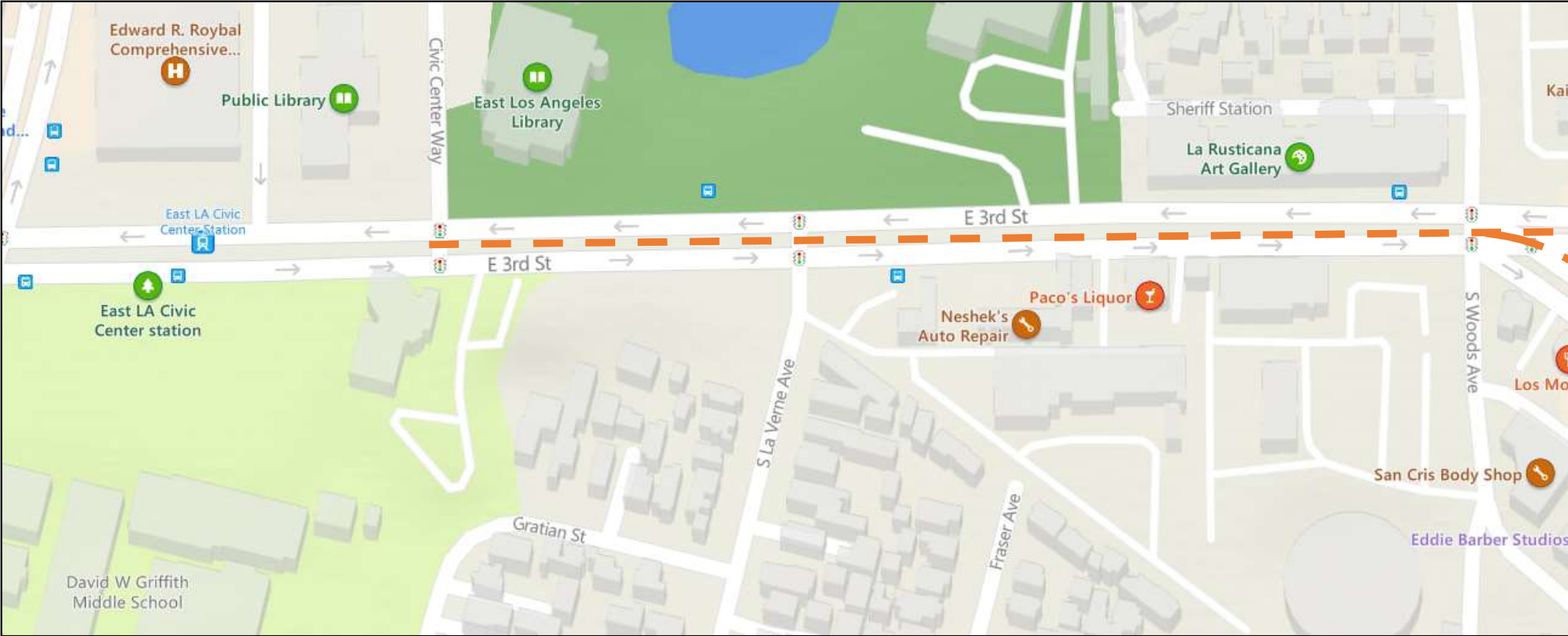


# Eastside Transit Corridor Phase 2 project

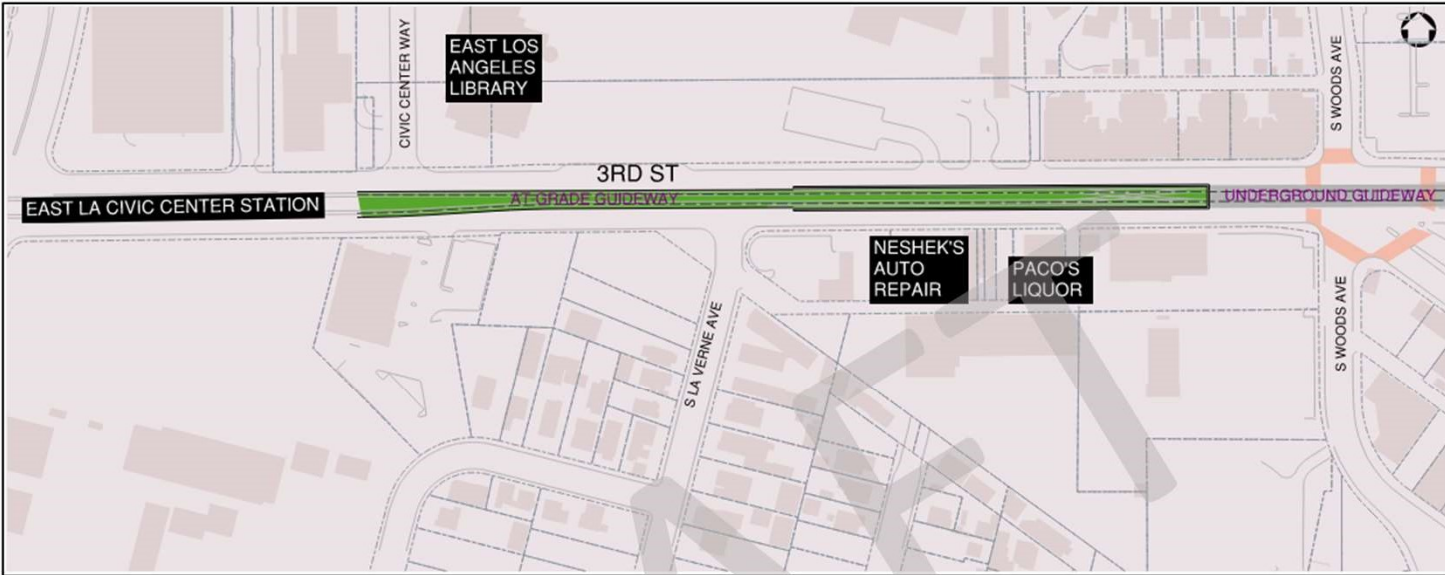
## > E 3rd St from Civic Center to Woods Ave



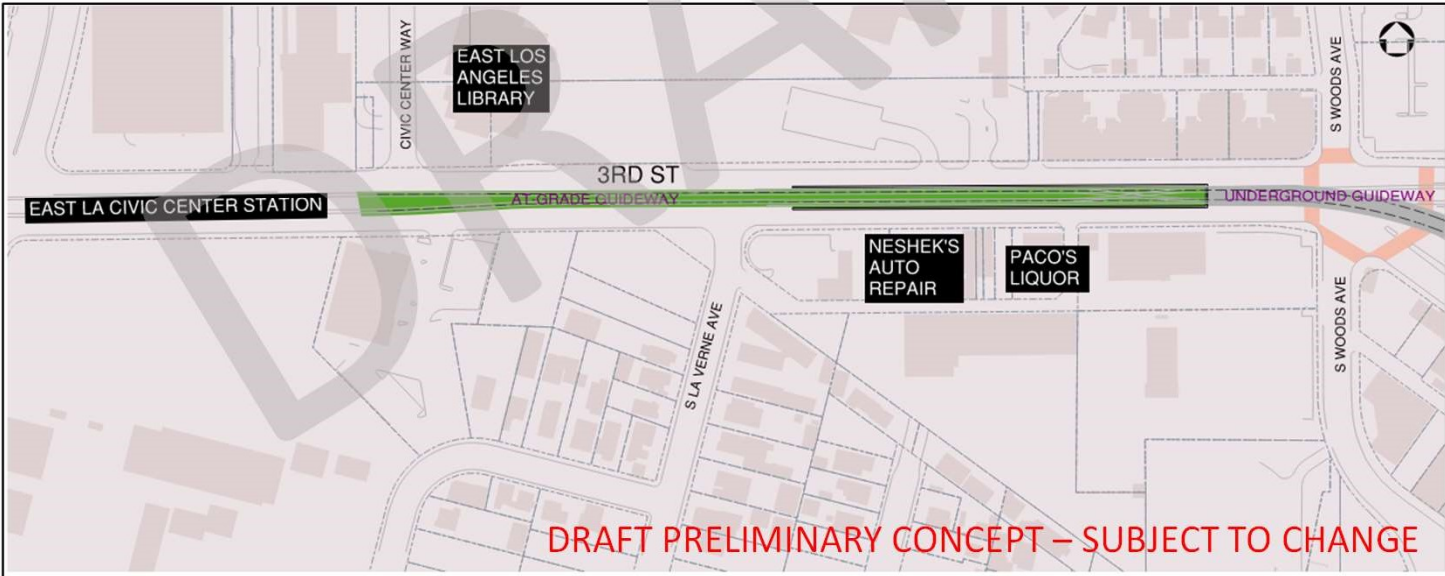
*DRAFT*

As of March 9, 2022

# Eastside Transit Corridor Phase 2 project



**PROPOSED CLOSED  
UNDERGROUND STATION**



**PROPOSED OPEN  
UNDERGROUND STATION**

## LEGEND

- PROPOSED TRACK ALIGNMENT
- PROPOSED UNDERGROUND GUIDEWAY
- PROPOSED AT-GRADE GUIDEWAY

**DRAFT PRELIMINARY CONCEPT – SUBJECT TO CHANGE**

*DRAFT*

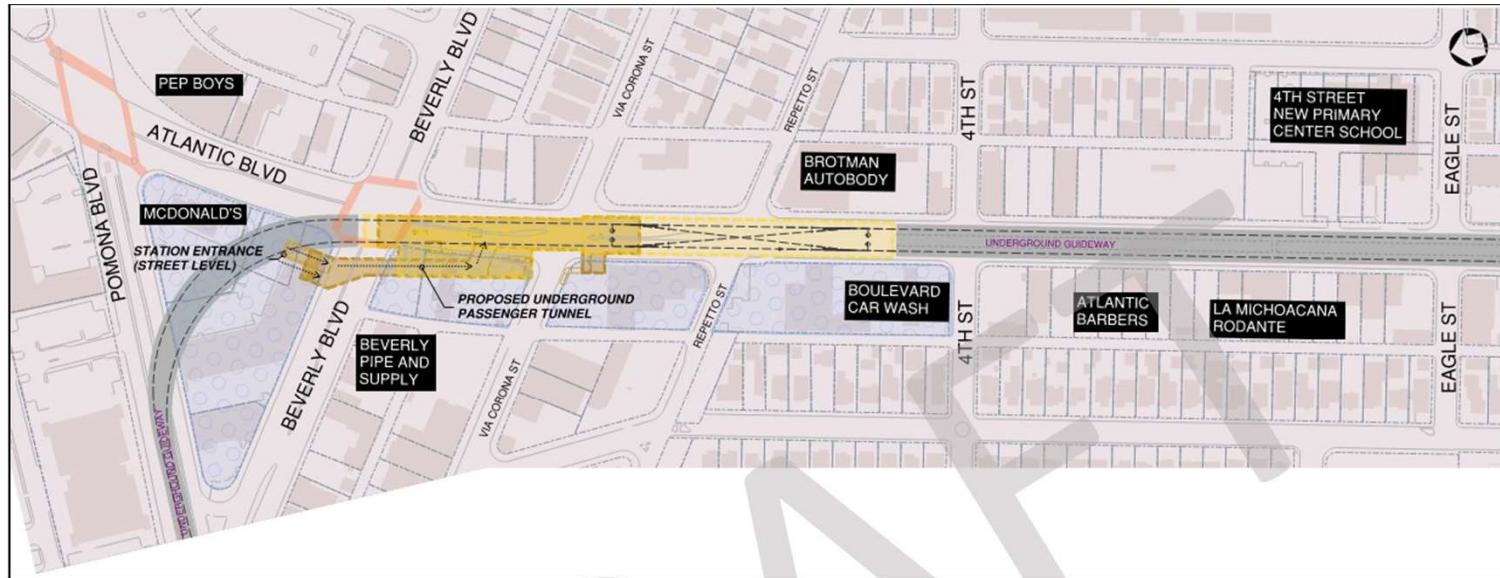
*As of March 9, 2022*

# Eastside Transit Corridor Phase 2 project

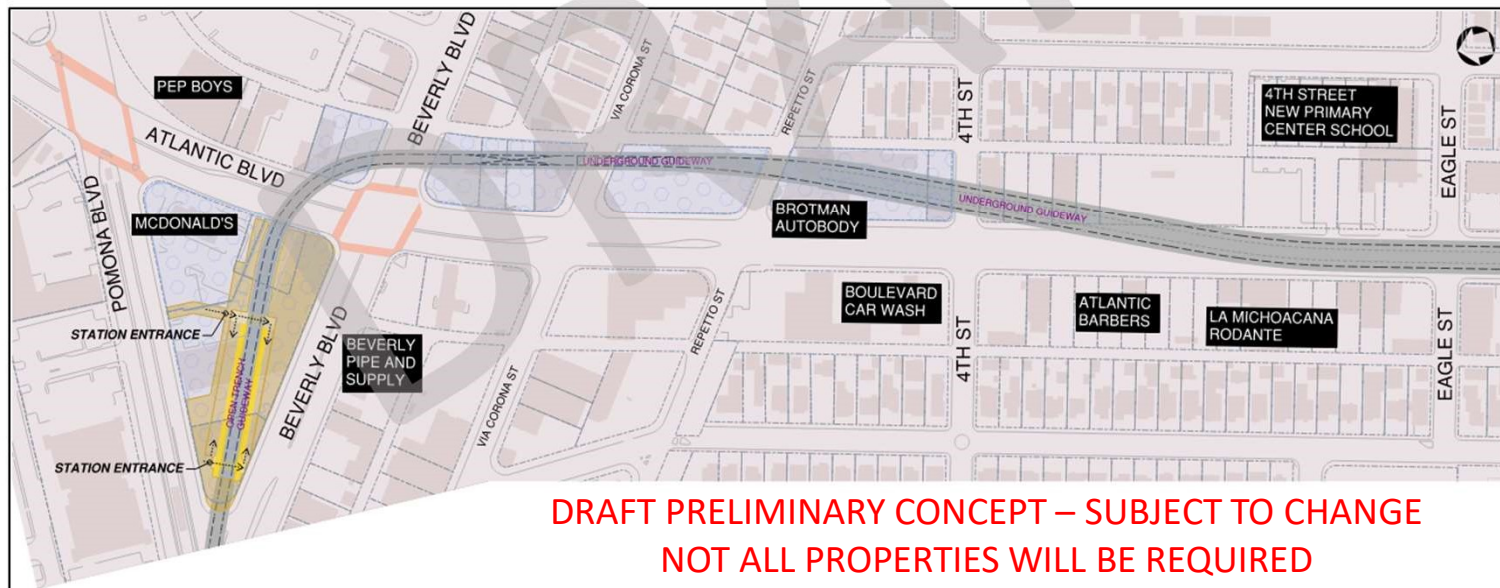
> Atlantic Blvd from Pomona Blvd to Eagle St



# Eastside Transit Corridor Phase 2 project



**PROPOSED CLOSED UNDERGROUND STATION**



**PROPOSED OPEN UNDERGROUND STATION**

**LEGEND**

- POTENTIAL STAGING AREA OPTIONS
- PROPOSED TRACK ALIGNMENT
- PROPOSED UNDERGROUND GUIDEWAY
- STATION - PLAZA
- STATION - PLATFORM

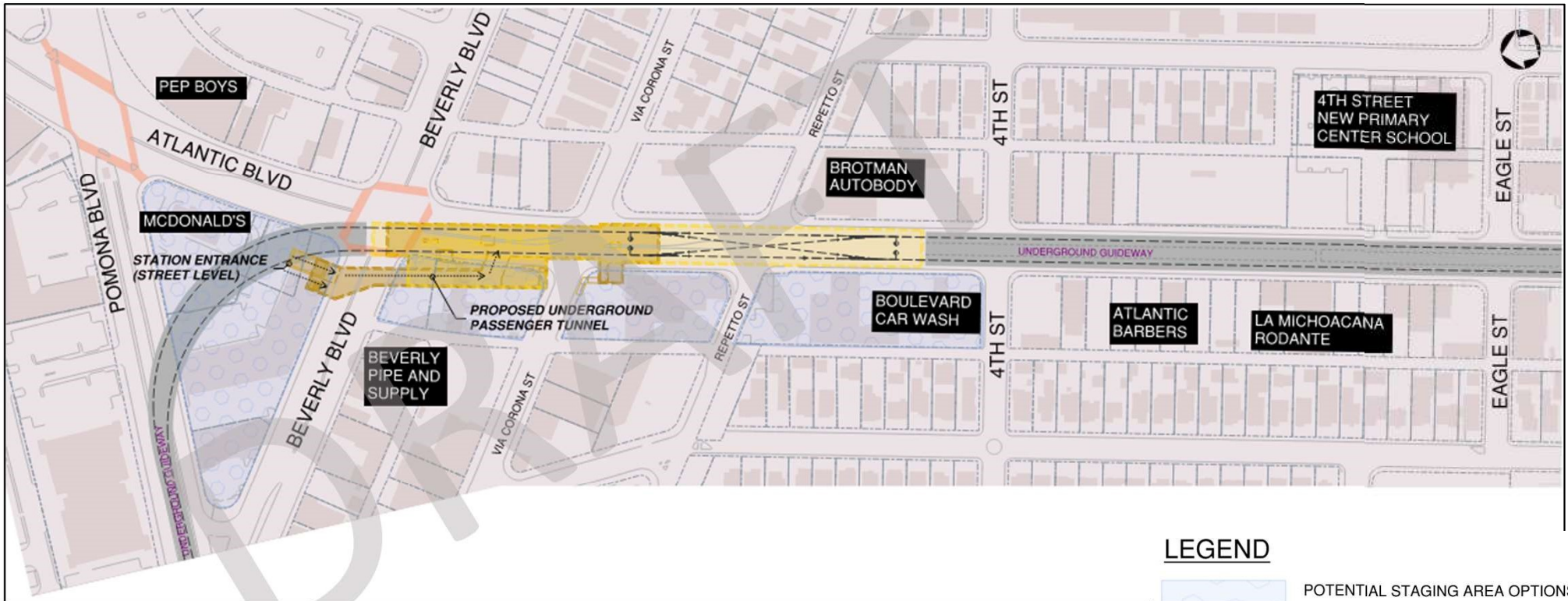
**DRAFT PRELIMINARY CONCEPT – SUBJECT TO CHANGE  
NOT ALL PROPERTIES WILL BE REQUIRED**

*DRAFT*

As of March 9, 2022

# Eastside Transit Corridor Phase 2 project

## PROPOSED CLOSED UNDERGROUND STATION



**DRAFT PRELIMINARY CONCEPT – SUBJECT TO CHANGE  
NOT ALL PROPERTIES WILL BE REQUIRED**

### LEGEND

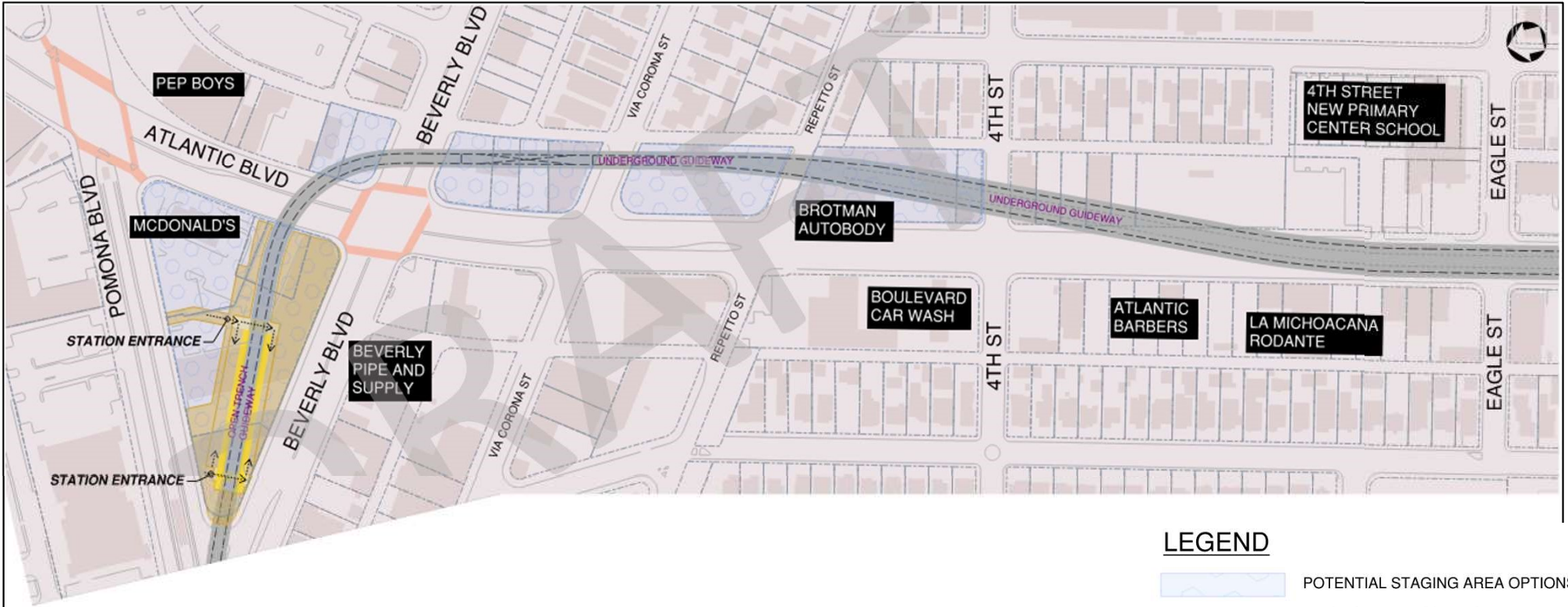
- POTENTIAL STAGING AREA OPTIONS
- PROPOSED TRACK ALIGNMENT
- PROPOSED UNDERGROUND GUIDEWAY
- STATION - PLAZA
- STATION - PLATFORM

*DRAFT*

As of March 9, 2022






# Eastside Transit Corridor Phase 2 project

## PROPOSED OPEN UNDERGROUND STATION



) k' 7u'hk-00 @° k' #\V#-hu' 'oy" K#u'u\ #'=° V8-  
V\ u' 00hk\ h-ku@o† @0" - k-j y@-)

### LEGEND

-  POTENTIAL STAGING AREA OPTIONS
-  PROPOSED TRACK ALIGNMENT
-  PROPOSED UNDERGROUND GUIDEWAY
-  STATION - PLAZA
-  STATION - PLATFORM

*DRAFT*

As of March 9, 2022

# Eastside Transit Corridor Phase 2 project

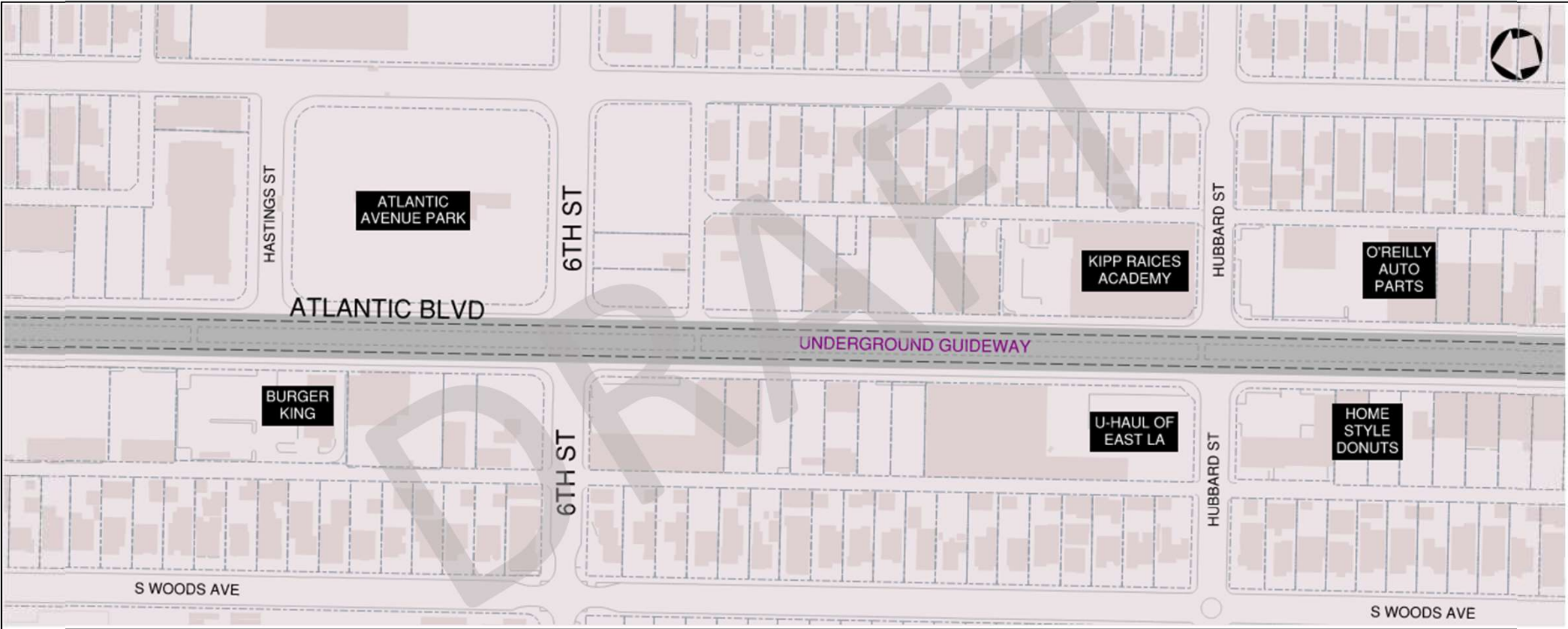
> Atlantic Blvd from Eagle St to Hubbard St



*DRAFT*

As of March 9, 2022

# Eastside Transit Corridor Phase 2 project



DRAFT PRELIMINARY CONCEPT – SUBJECT TO CHANGE

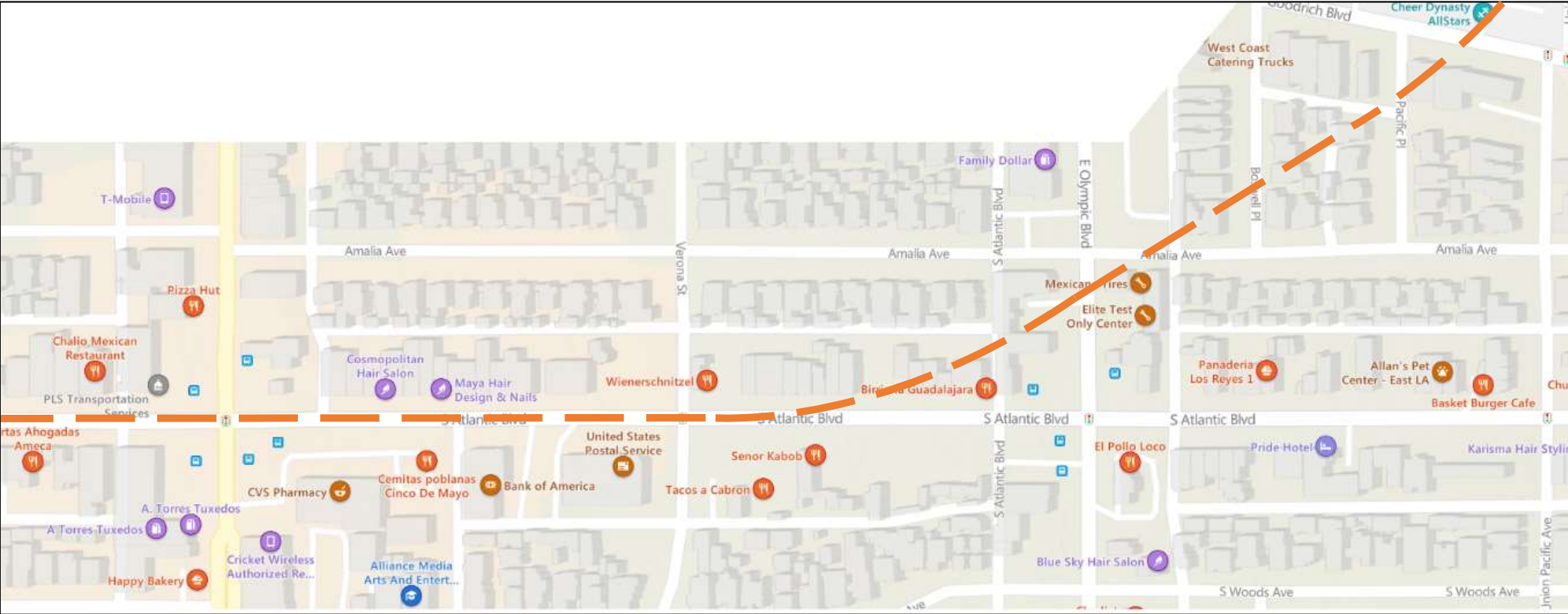
### LEGEND

- PROPOSED TRACK ALIGNMENT
- █ PROPOSED UNDERGROUND GUIDEWAY

*DRAFT*  
As of March 10, 2022

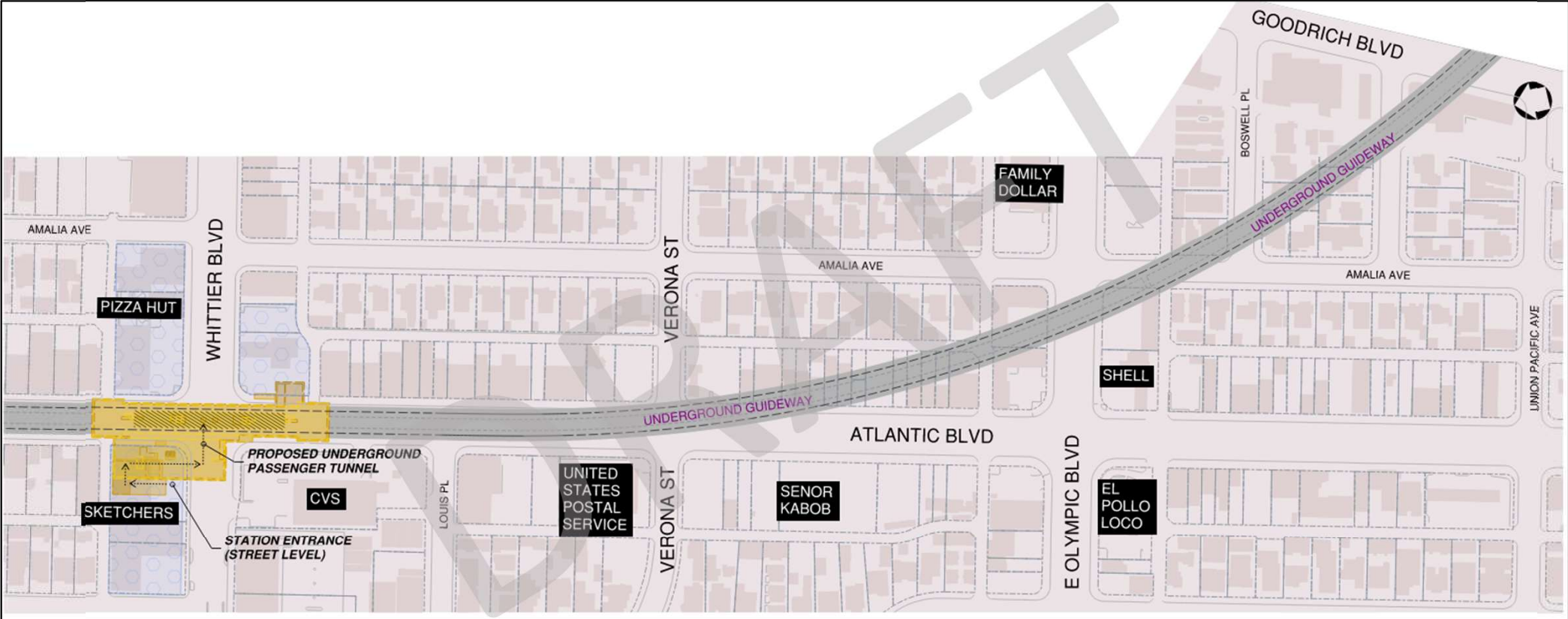
# Eastside Transit Corridor Phase 2 project

> Atlantic Blvd from Whitter Blvd to Goodrich Blvd



*DRAFT*  
As of March 10, 2022

# Eastside Transit Corridor Phase 2 project



**DRAFT PRELIMINARY CONCEPT – SUBJECT TO CHANGE  
NOT ALL PROPERTIES WILL BE REQUIRED**

- LEGEND**
- POTENTIAL STAGING AREA OPTIONS
  - PROPOSED TRACK ALIGNMENT
  - PROPOSED UNDERGROUND GUIDEWAY
  - STATION - PLAZA
  - STATION - PLATFORM

***DRAFT***  
As of March 10, 2022