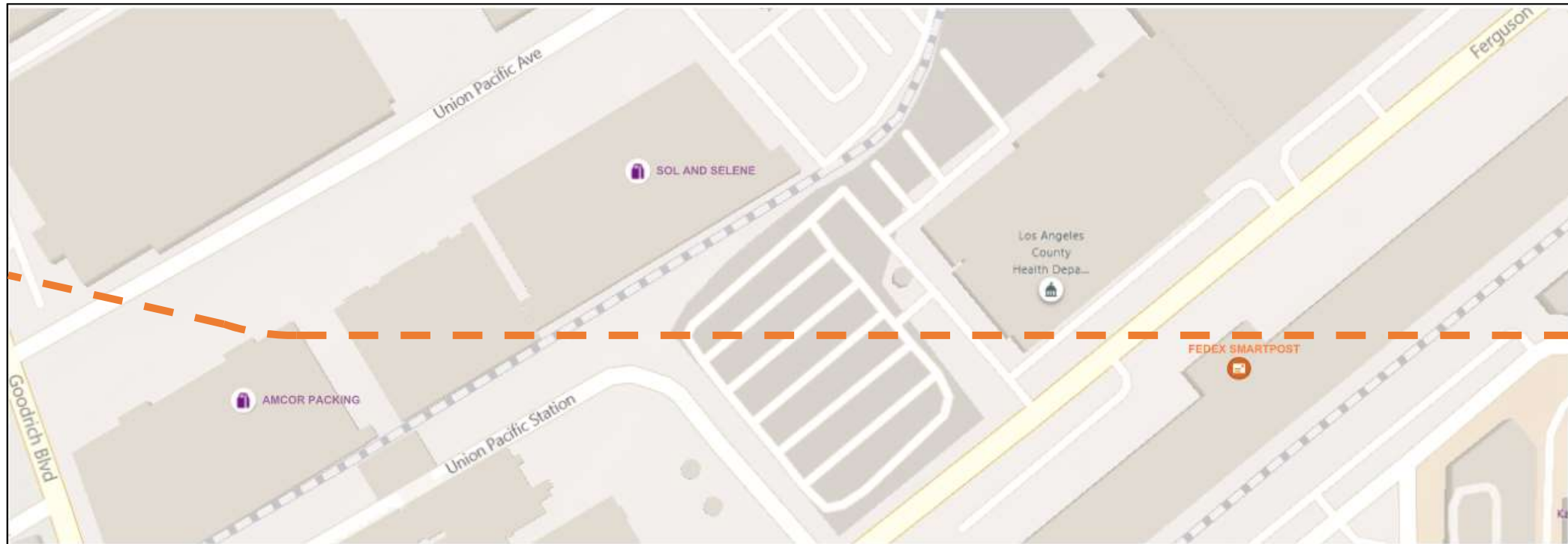
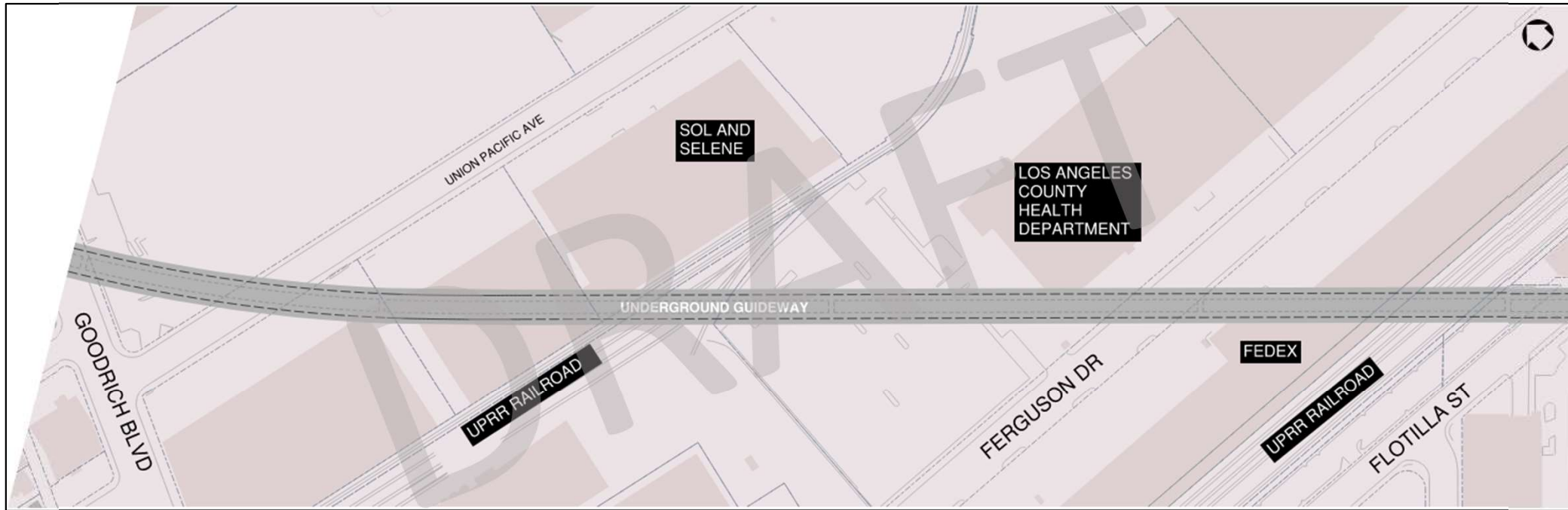


Eastside Transit Corridor Phase 2 project

> To Smithway St from Goodrich Blvd to Flotilla St

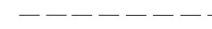


Eastside Transit Corridor Phase 2 project



DRAFT PRELIMINARY CONCEPT – SUBJECT TO CHANGE

LEGEND



PROPOSED TRACK ALIGNMENT



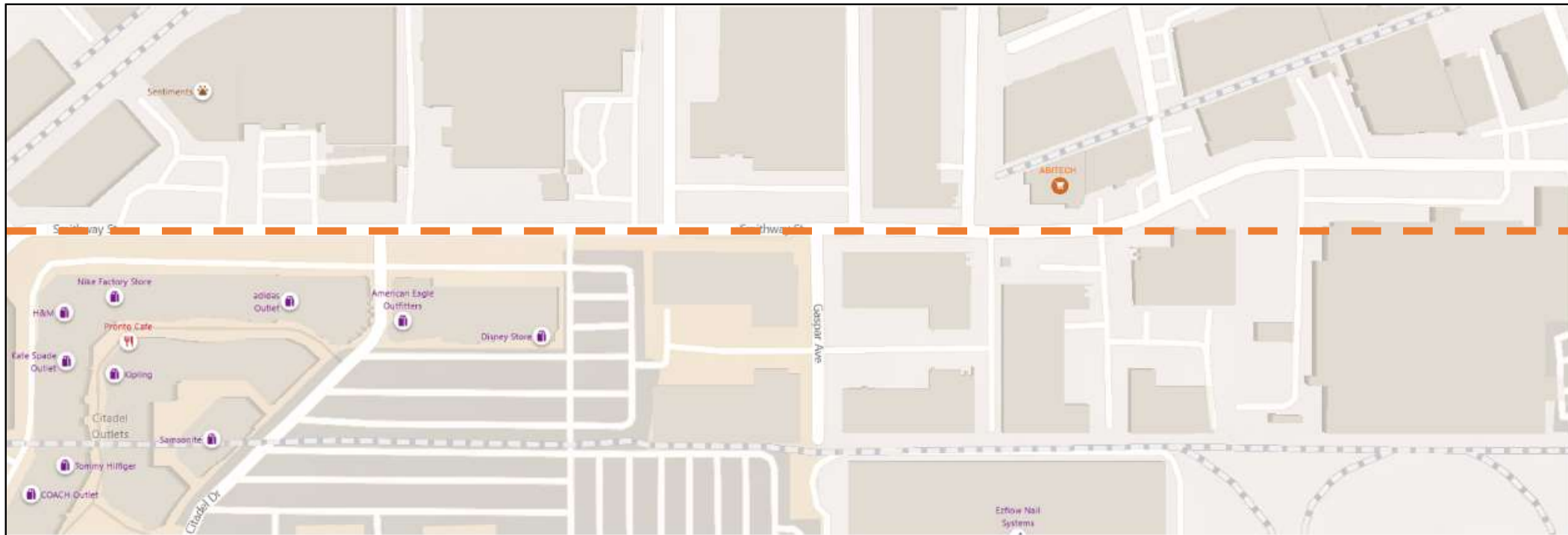
PROPOSED UNDERGROUND GUIDEWAY

DRAFT

As of March 10, 2022

Eastside Transit Corridor Phase 2 project

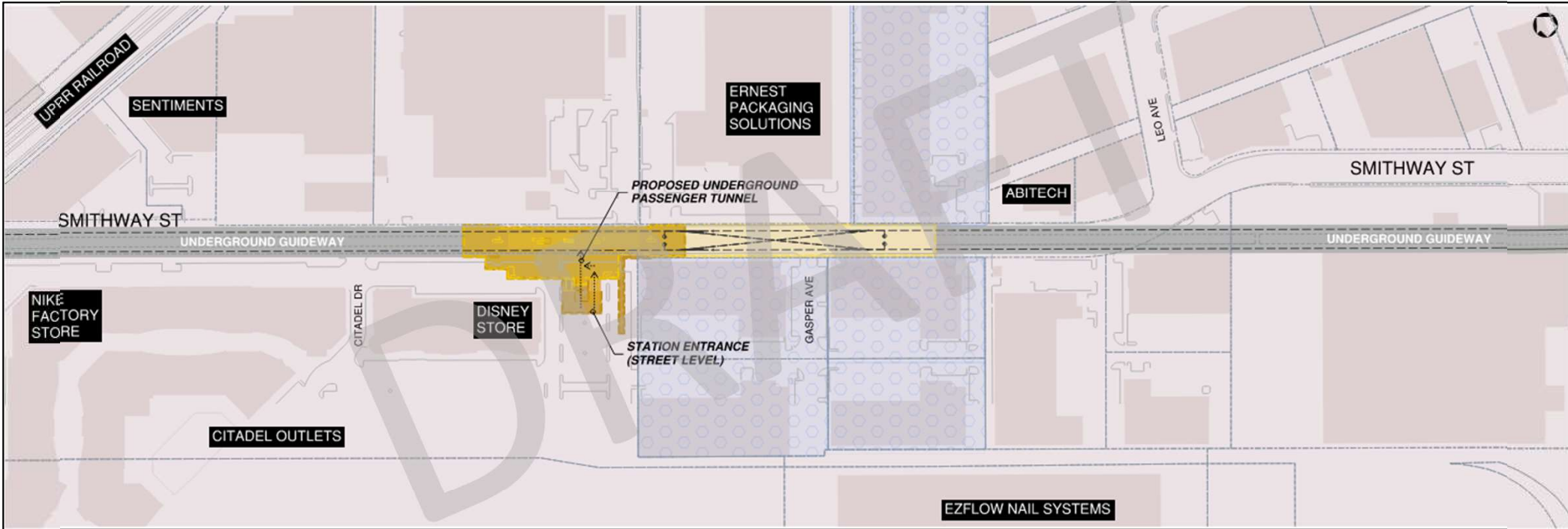
> Smithway St from Flotilla St to Tubeway Ave








DRAFT

As of March 10, 2022

Eastside Transit Corridor Phase 2 project



LEGEND

-  POTENTIAL STAGING AREA OPTIONS
-  PROPOSED TRACK ALIGNMENT
-  PROPOSED UNDERGROUND GUIDEWAY
-  STATION - PLAZA
-  STATION - PLATFORM

**DRAFT PRELIMINARY CONCEPT – SUBJECT TO CHANGE
NOT ALL PROPERTIES WILL BE REQUIRED**

DRAFT

As of March 10, 2022

Eastside Transit Corridor Phase 2 project

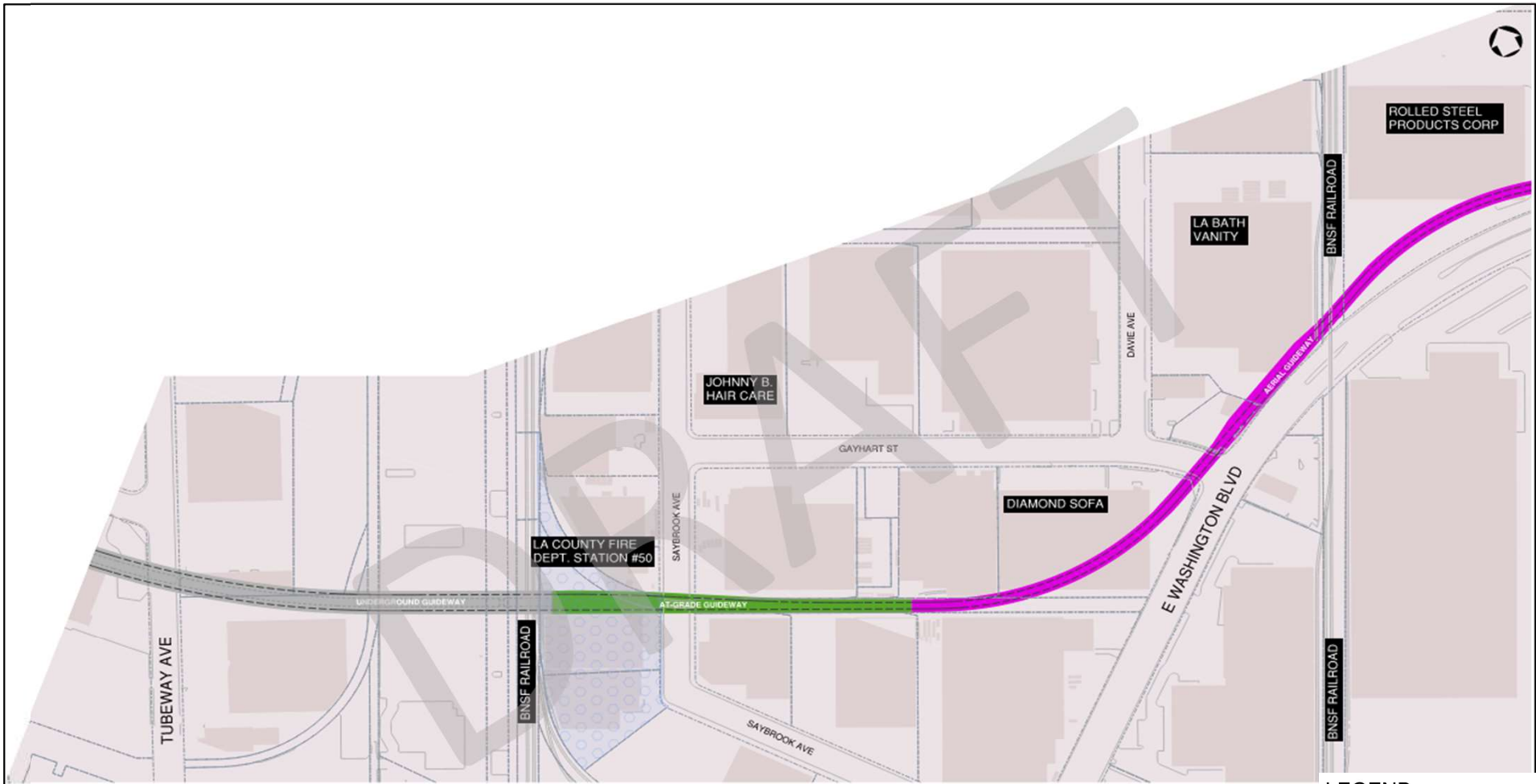
> Smithway St/Washington Blvd from Tubeway Ave to Garfield Ave



DRAFT






As of March 10, 2022

Eastside Transit Corridor Phase 2 project



**DRAFT PRELIMINARY CONCEPT – SUBJECT TO CHANGE
NOT ALL PROPERTIES WILL BE REQUIRED**

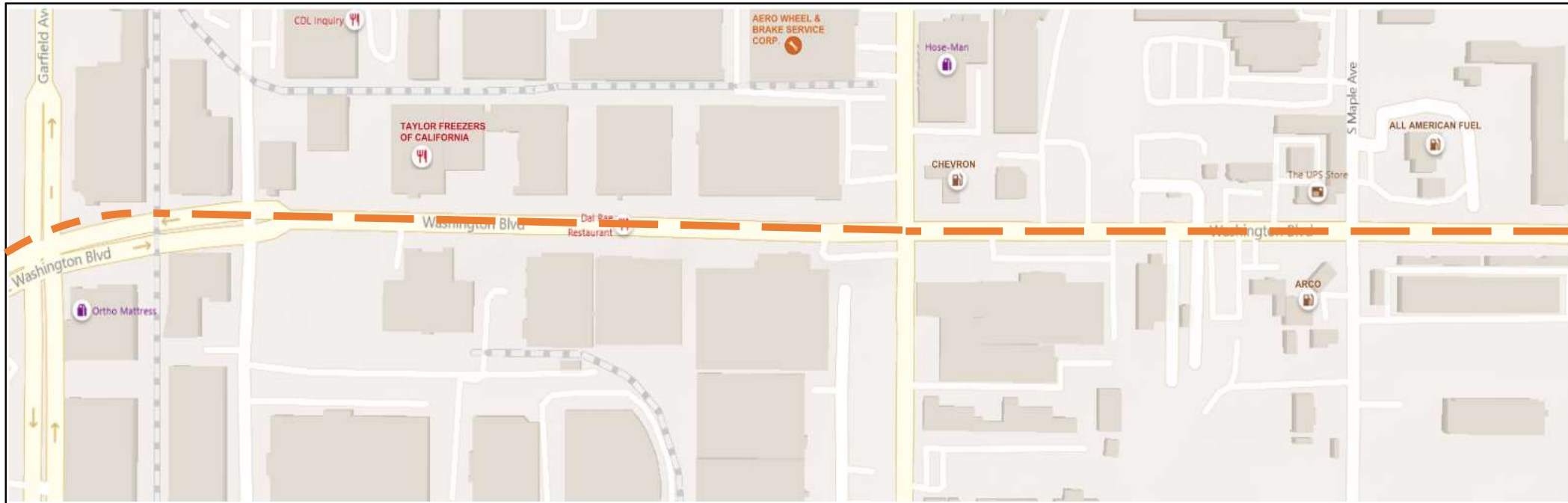
LEGEND

-  POTENTIAL STAGING AREA OPTIONS
-  PROPOSED TRACK ALIGNMENT
-  PROPOSED UNDERGROUND GUIDEWAY
-  PROPOSED AT-GRADE GUIDEWAY
-  PROPOSED AERIAL GUIDEWAY

DRAFT
As of March 10, 2022

Eastside Transit Corridor Phase 2 project

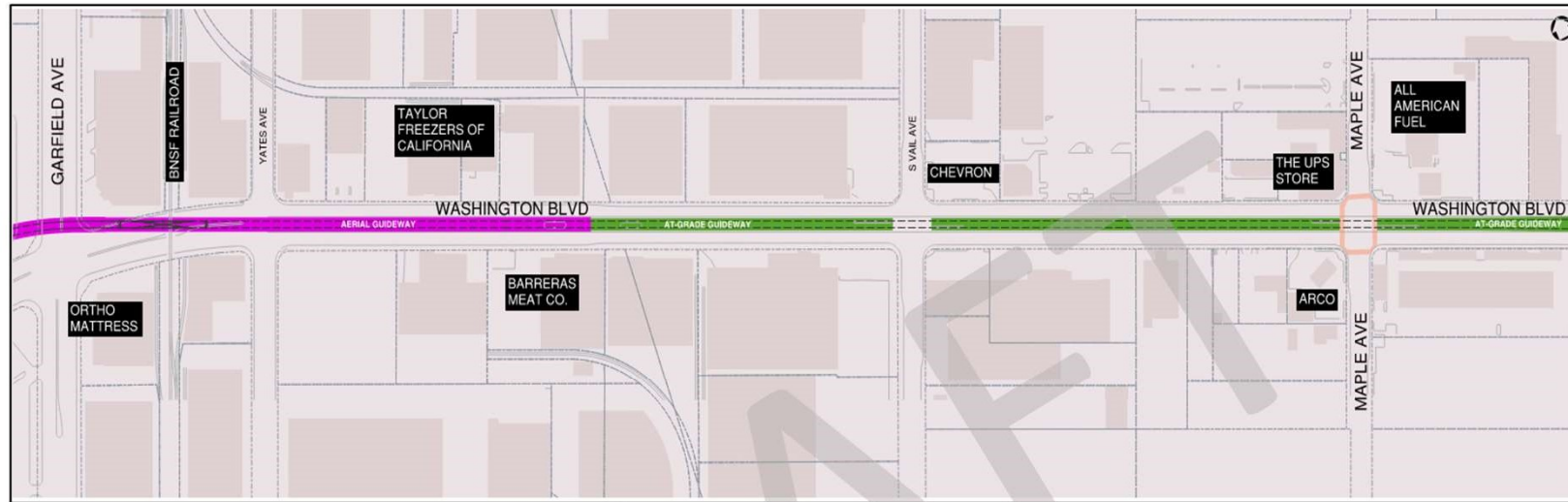
> Washington Blvd from Garfield Ave to Maple Ave



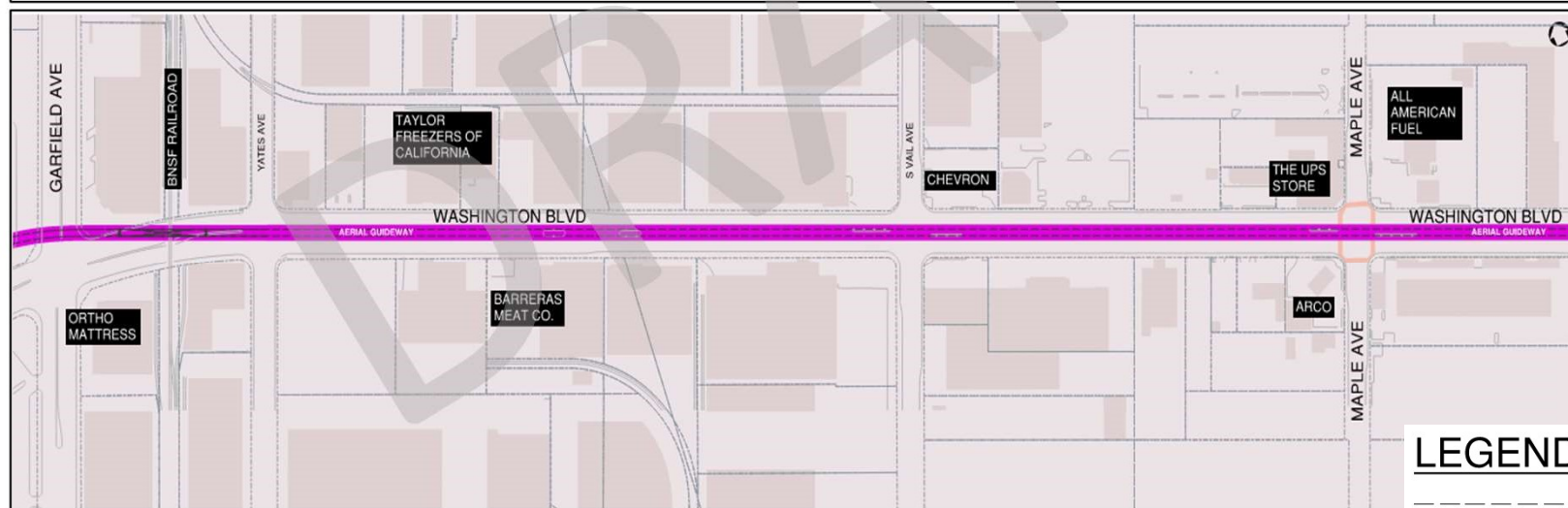
DRAFT

As of March 10, 2022

Eastside Transit Corridor Phase 2 project



**PROPOSED
AT-GRADE STATION**



**PROPOSED
AERIAL STATION**

LEGEND

- PROPOSED TRACK ALIGNMENT
- PROPOSED AERIAL GUIDEWAY
- PROPOSED AT-GRADE GUIDEWAY

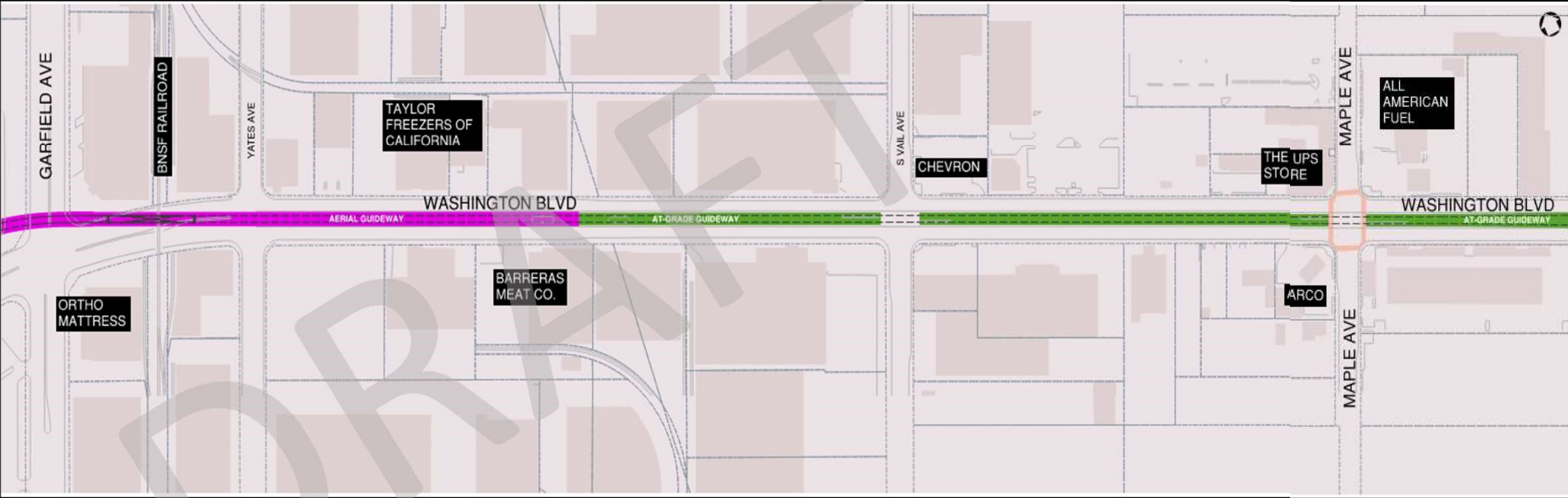
DRAFT PRELIMINARY CONCEPT – SUBJECT TO CHANGE

DRAFT

As of March 10, 2022

Eastside Transit Corridor Phase 2 project

PROPOSED AT-GRADE STATION



DRAFT PRELIMINARY CONCEPT – SUBJECT TO CHANGE

LEGEND

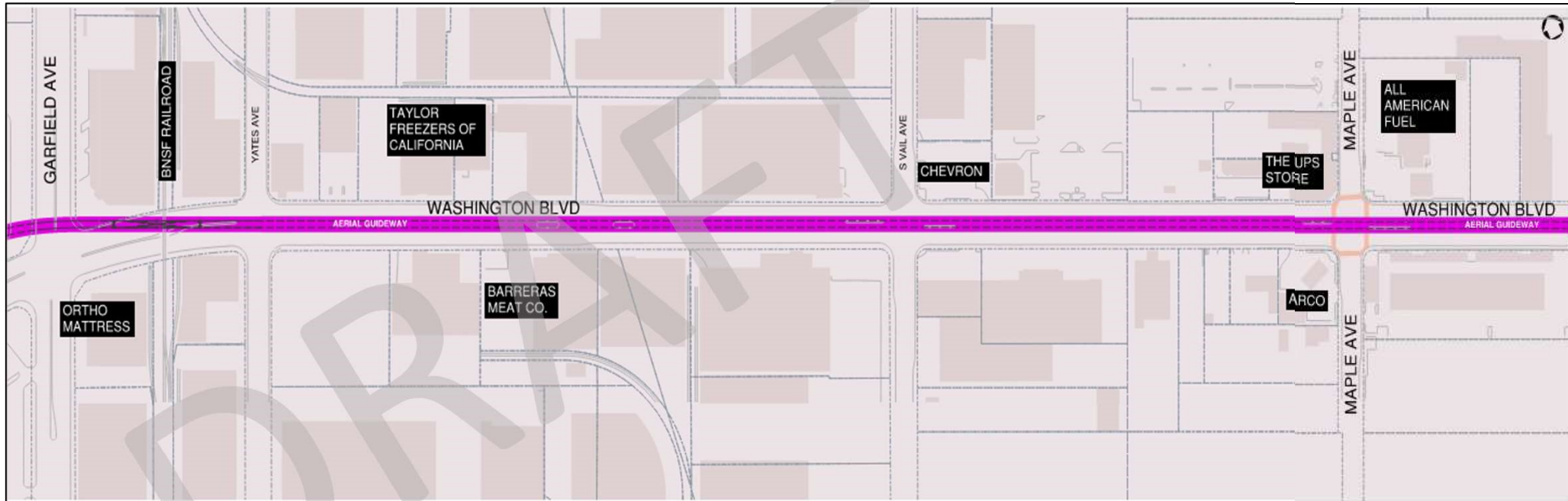
- PROPOSED TRACK ALIGNMENT
- PROPOSED AERIAL GUIDEWAY
- PROPOSED AT-GRADE GUIDEWAY

DRAFT

As of March 10, 2022

Eastside Transit Corridor Phase 2 project

PROPOSED AERIAL STATION



DRAFT PRELIMINARY CONCEPT – SUBJECT TO CHANGE

LEGEND

- PROPOSED TRACK ALIGNMENT
- PROPOSED AERIAL GUIDEWAY
- PROPOSED AT-GRADE GUIDEWAY

DRAFT

As of March 10, 2022

Eastside Transit Corridor Phase 2 project

> Washington Blvd from Maple Ave to Bluff Rd



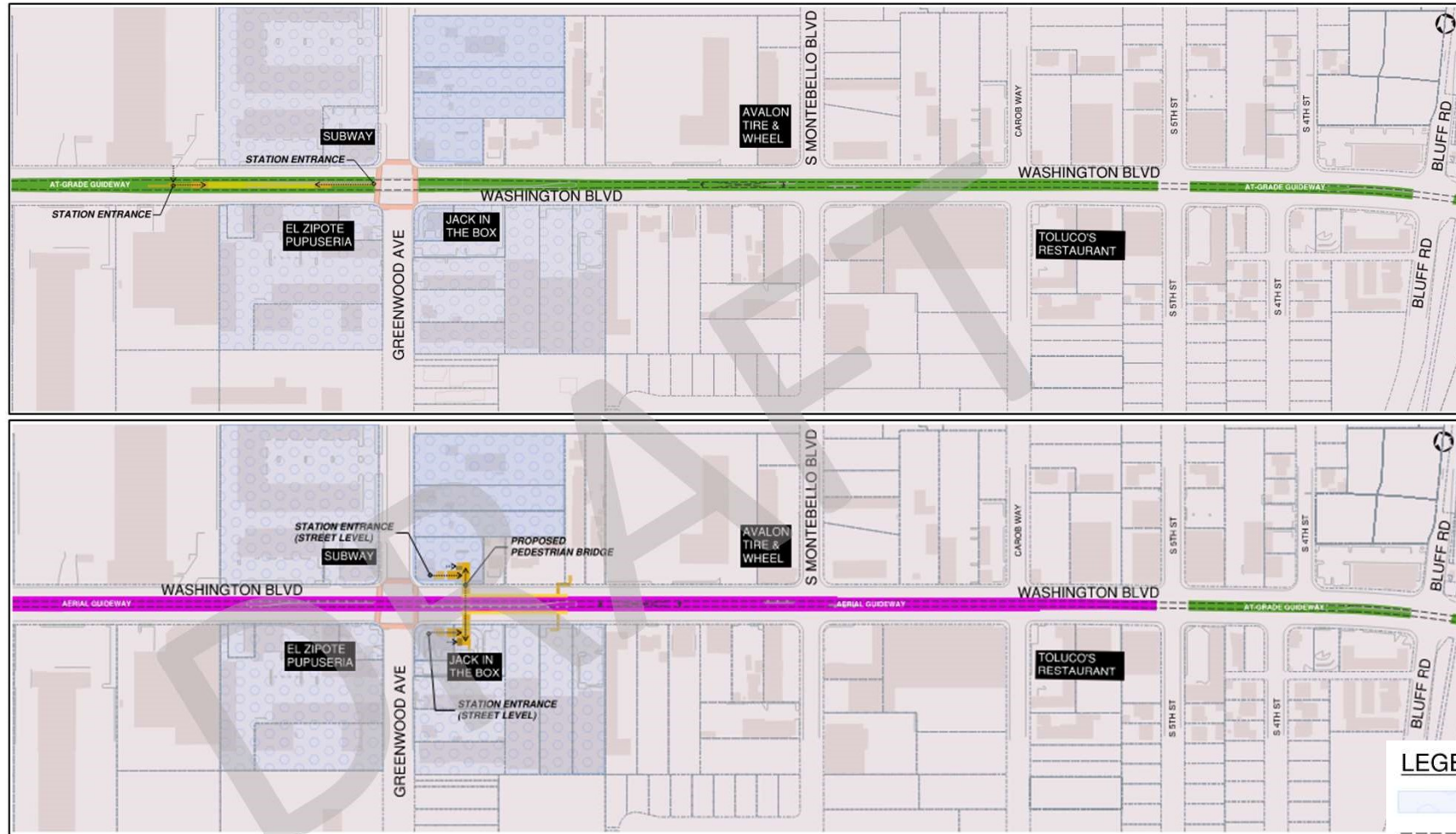
DRAFT

As of March 10, 2022

Eastside Transit Corridor Phase 2 project

PROPOSED AT-GRADE STATION

PROPOSED AERIAL STATION



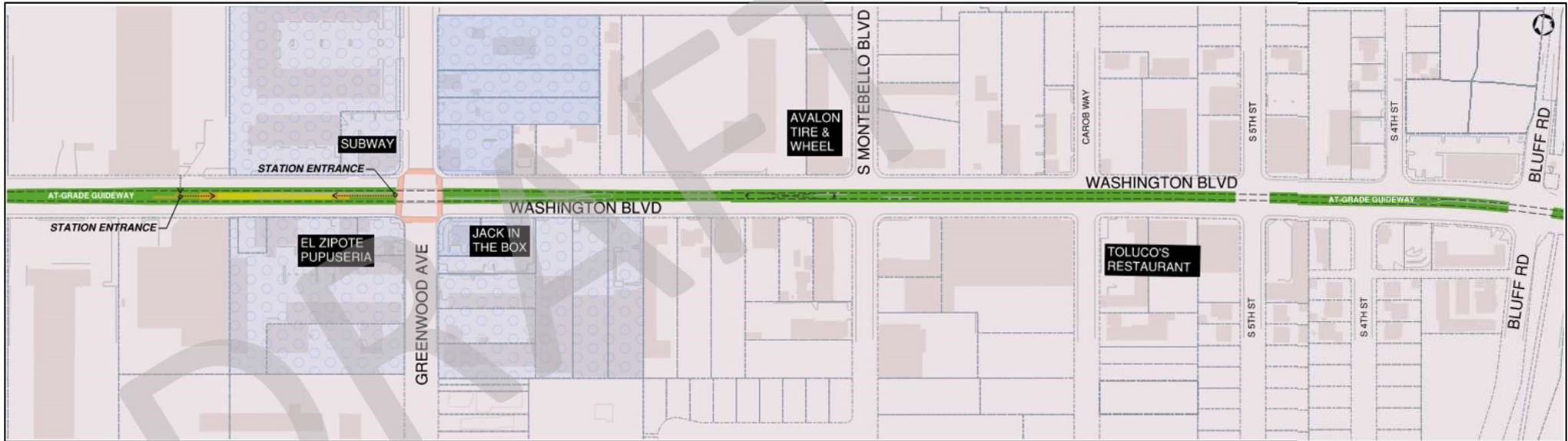
DRAFT PRELIMINARY CONCEPT – SUBJECT TO CHANGE
NOT ALL PROPERTIES WILL BE REQUIRED

- LEGEND**
- POTENTIAL STAGING AREA OPTIONS
 - PROPOSED TRACK ALIGNMENT
 - PROPOSED AERIAL GUIDEWAY
 - STATION - PLAZA
 - STATION - PLATFORM
 - PROPOSED AT-GRADE GUIDEWAY

DRAFT
As of March 10, 2022

Eastside Transit Corridor Phase 2 project

PROPOSED AT-GRADE STATION



**DRAFT PRELIMINARY CONCEPT – SUBJECT TO CHANGE
NOT ALL PROPERTIES WILL BE REQUIRED**

LEGEND

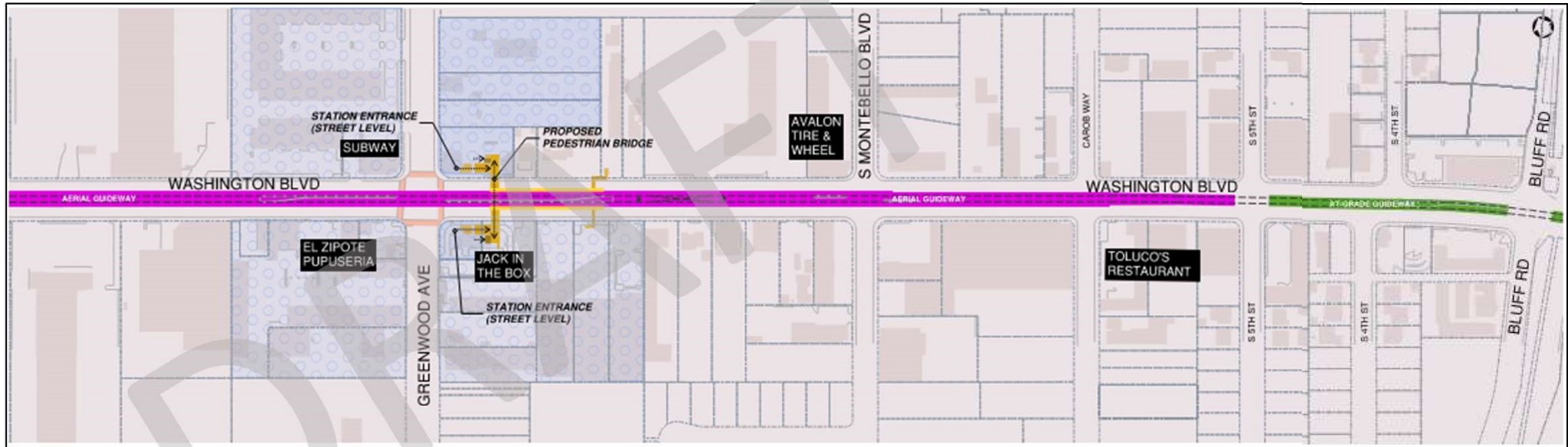
- POTENTIAL STAGING AREA OPTIONS
- PROPOSED TRACK ALIGNMENT
- PROPOSED AERIAL GUIDEWAY
- STATION - PLAZA
- STATION - PLATFORM
- PROPOSED AT-GRADE GUIDEWAY

DRAFT

As of March 10, 2022

Eastside Transit Corridor Phase 2 project

PROPOSED AERIAL STATION



DRAFT PRELIMINARY CONCEPT – SUBJECT TO CHANGE
NOT ALL PROPERTIES WILL BE REQUIRED

- LEGEND**
- POTENTIAL STAGING AREA OPTIONS
 - PROPOSED TRACK ALIGNMENT
 - PROPOSED AERIAL GUIDEWAY
 - STATION - PLAZA
 - STATION - PLATFORM
 - PROPOSED AT-GRADE GUIDEWAY

DRAFT
As of March 10, 2022