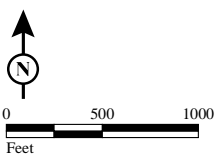


FIGURE
Sheet 1 of 3



SOURCE: TBM (2007); SCAG (2008)

I:\URS0801A\GIS\EJ\Pct_under5_35_relocation_ALT5.mxd (2/23/12)

I-710 Corridor Project

Percent below 5 years old - 2035

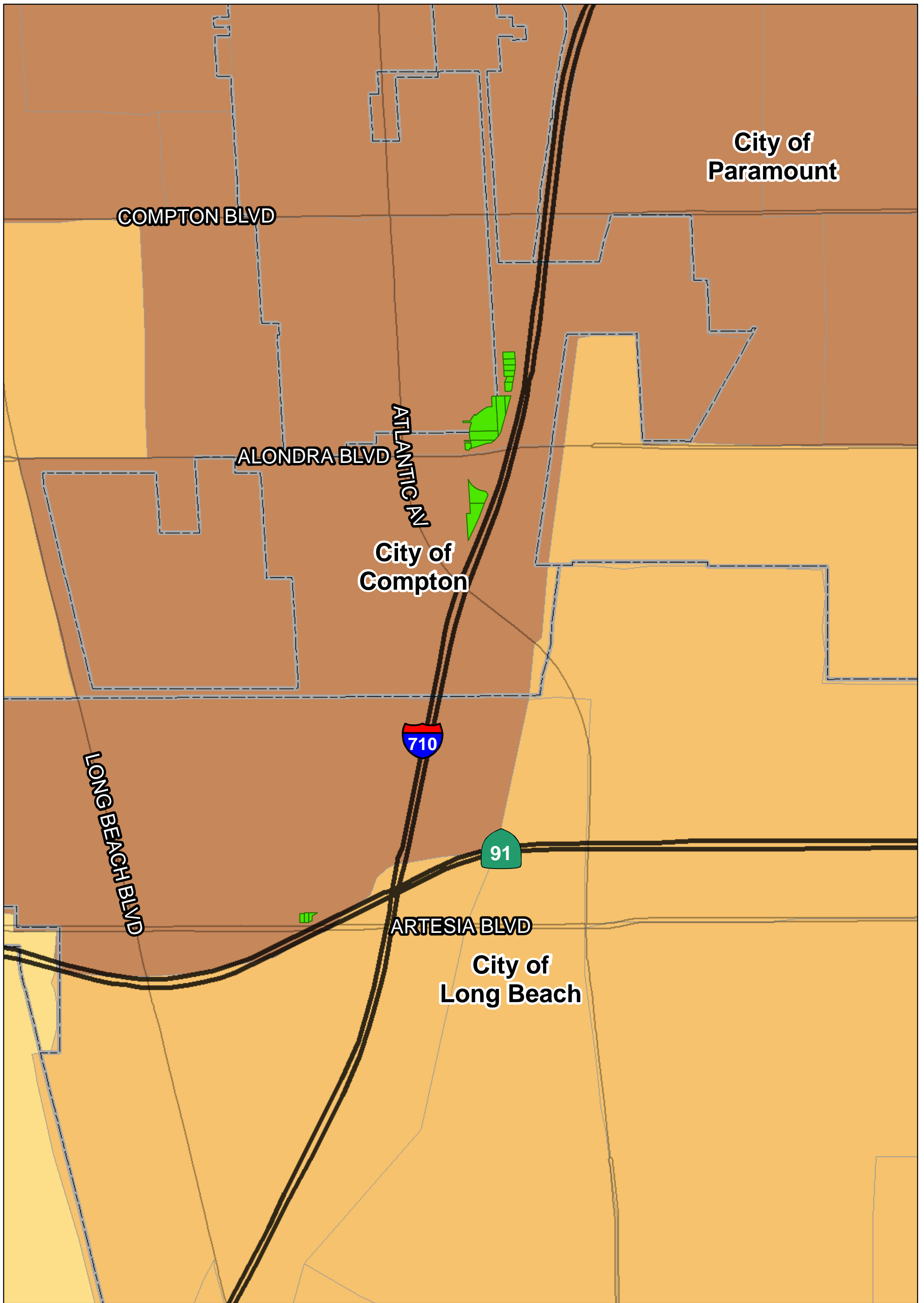
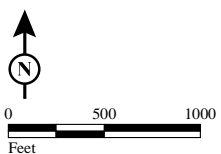


FIGURE
Sheet 2 of 3



SOURCE: TBM (2007); SCAG (2008)

I:\URS0801A\GIS\EJ\Pct_under5_35_relocation_ALT5.mxd (2/23/12)

I-710 Corridor Project

Percent below 5 years old - 2035

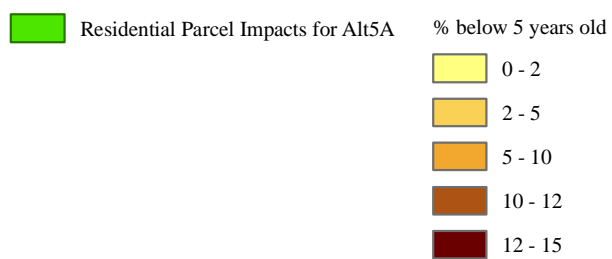
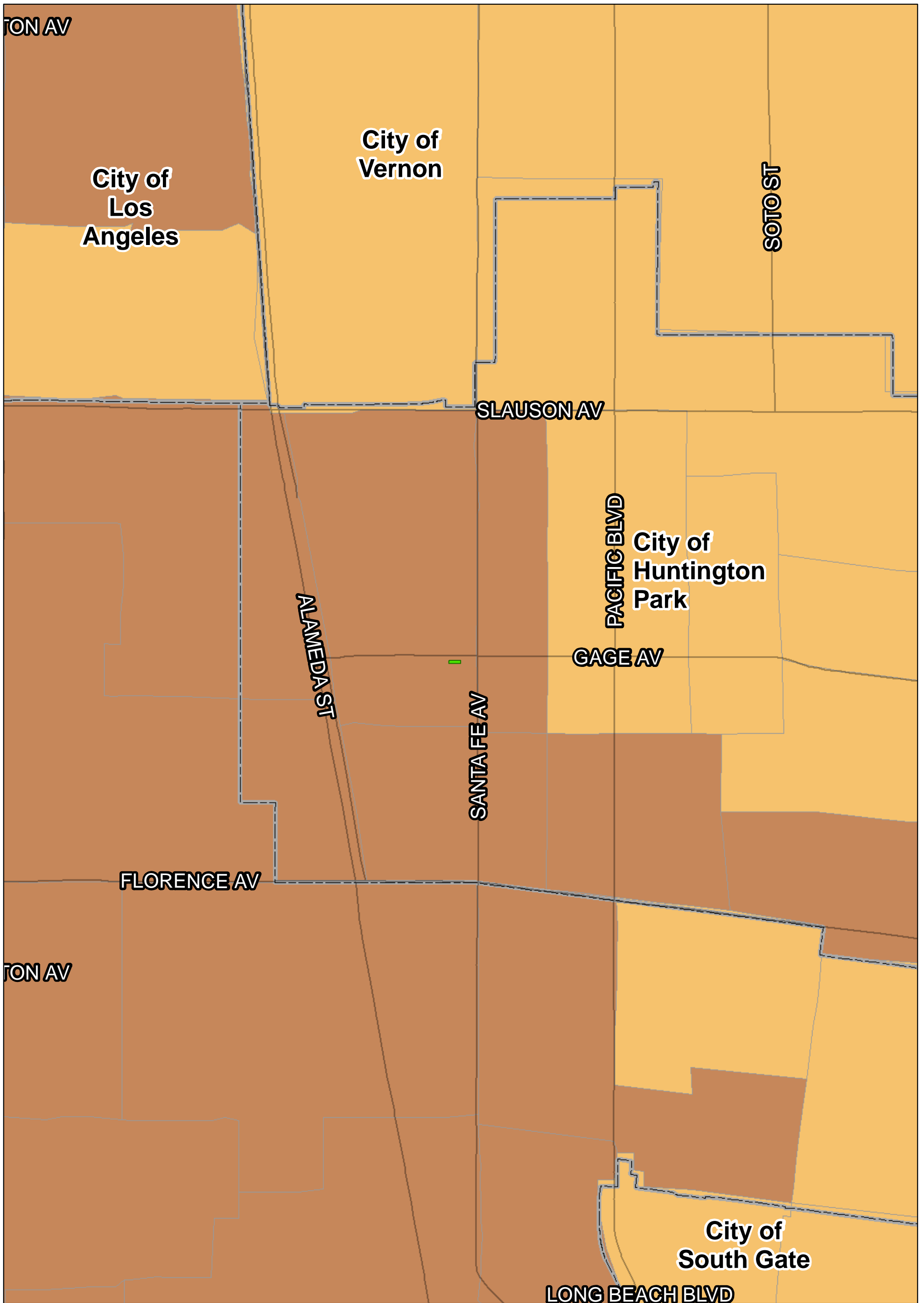
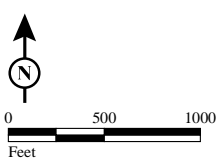


FIGURE
Sheet 3 of 3



SOURCE: TBM (2007); SCAG (2008)

I:\URS0801A\GIS\EJ\Pct_under5_35_relocation_ALT5.mxd (2/23/12)

I-710 Corridor Project

Percent below 5 years old - 2035