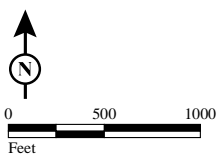


FIGURE
Sheet 1 of 3



SOURCE: TBM (2007); SCAG (2008)

I:\URS0801A\GIS\EJ\Pct_Q3_Q4_Q5_35_relocation_ALT5.mxd (2/23/12)

I-710 Corridor Project

Percent in top three income quintile - 2035

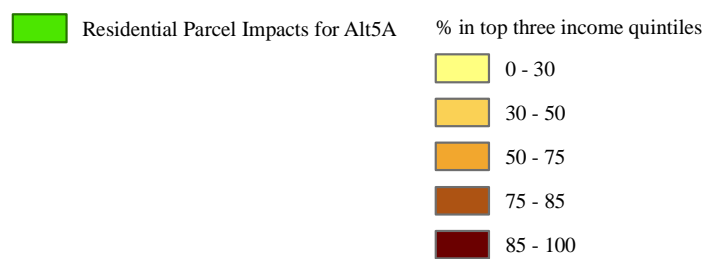
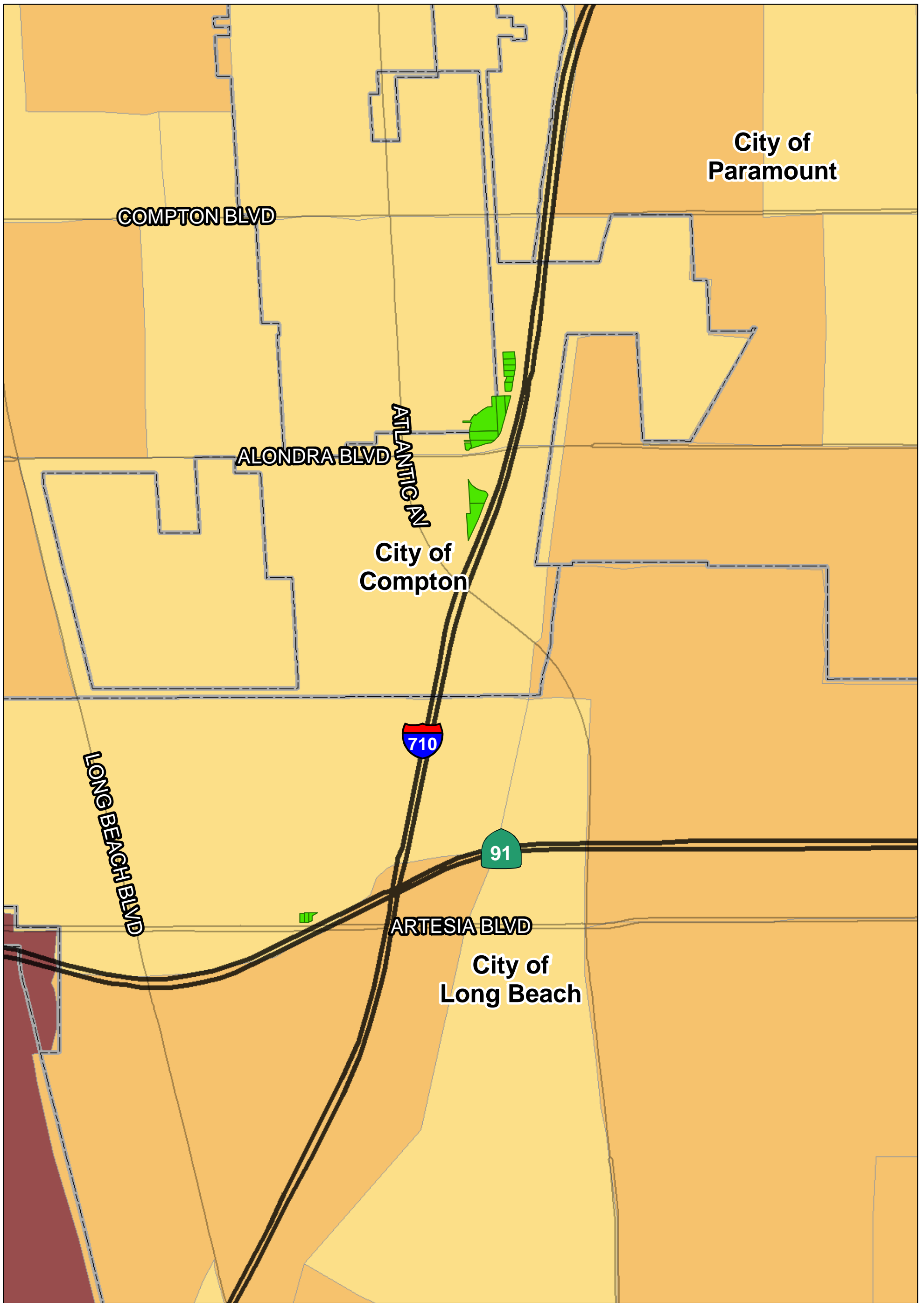
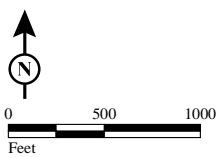


FIGURE
Sheet 2 of 3



SOURCE: TBM (2007); SCAG (2008)

I:\URS0801A\GIS\EJ\Pct_Q3_Q4_Q5_35_relocation_ALT5.mxd (2/23/12)

I-710 Corridor Project

Percent in top three income quintile - 2035

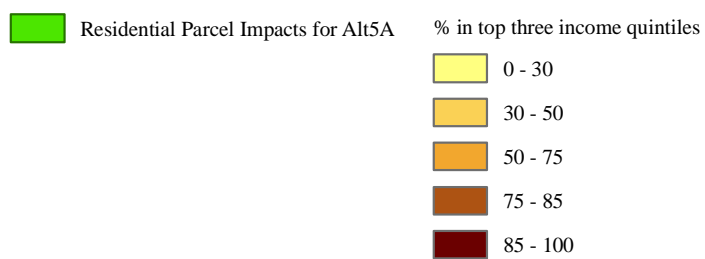
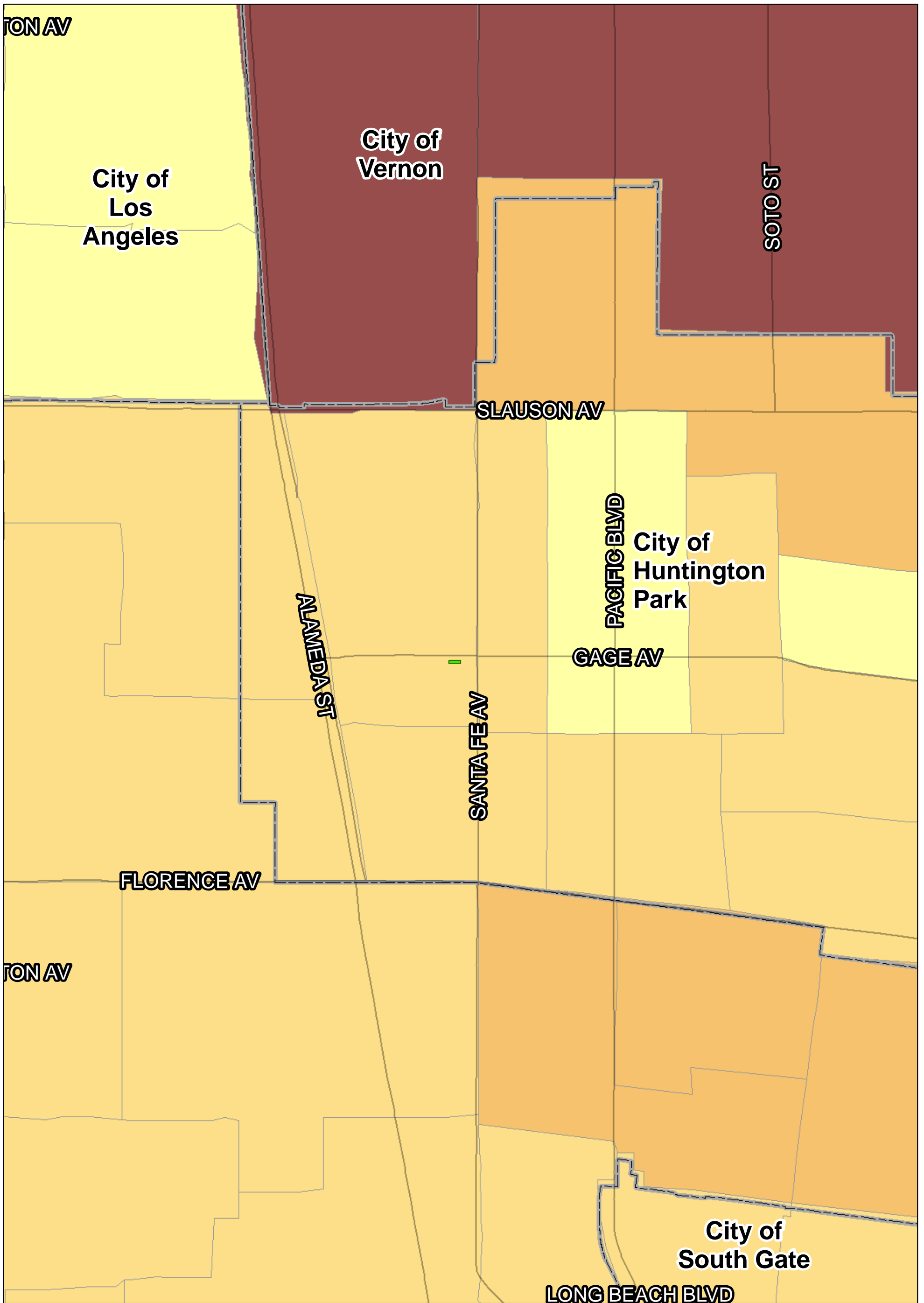
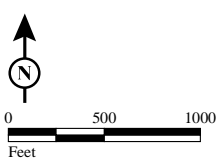


FIGURE
Sheet 3 of 3



SOURCE: TBM (2007); SCAG (2008)

I:\URS0801A\GIS\EJ\Pct_Q3_Q4_Q5_35_relocation_ALT5.mxd (2/23/12)

I-710 Corridor Project

Percent in top three income quintile - 2035