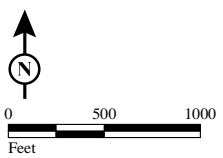


FIGURE  
Sheet 1 of 3



SOURCE: TBM (2007); SCAG (2008)

I:\URS0801A\GIS\EJ\Pct\_non-white\_35\_relocation\_ALT5.mxd (2/23/12)

I-710 Corridor Project

Percent non-white - 2035

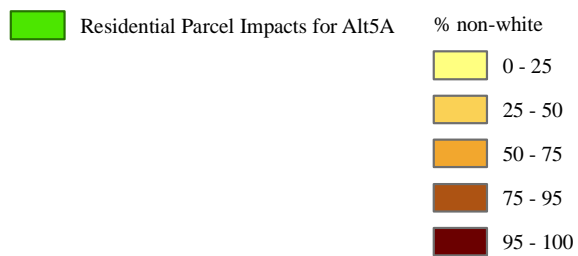
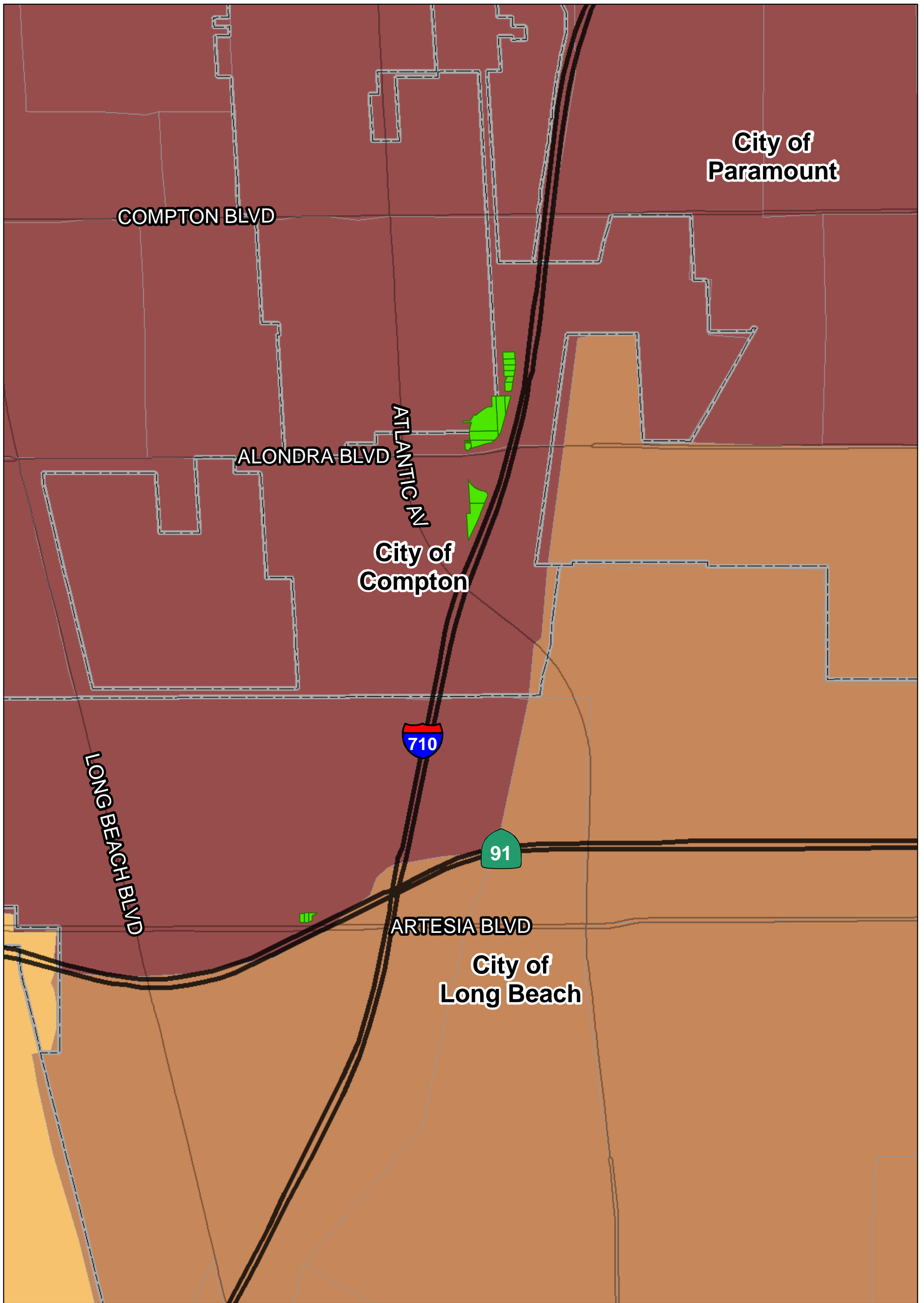
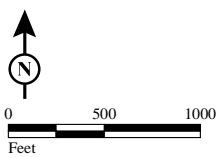


FIGURE  
Sheet 2 of 3

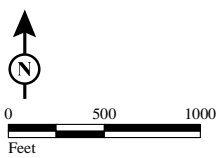
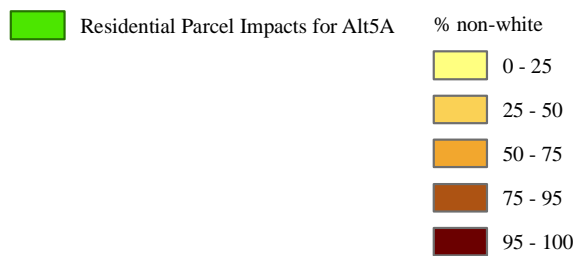
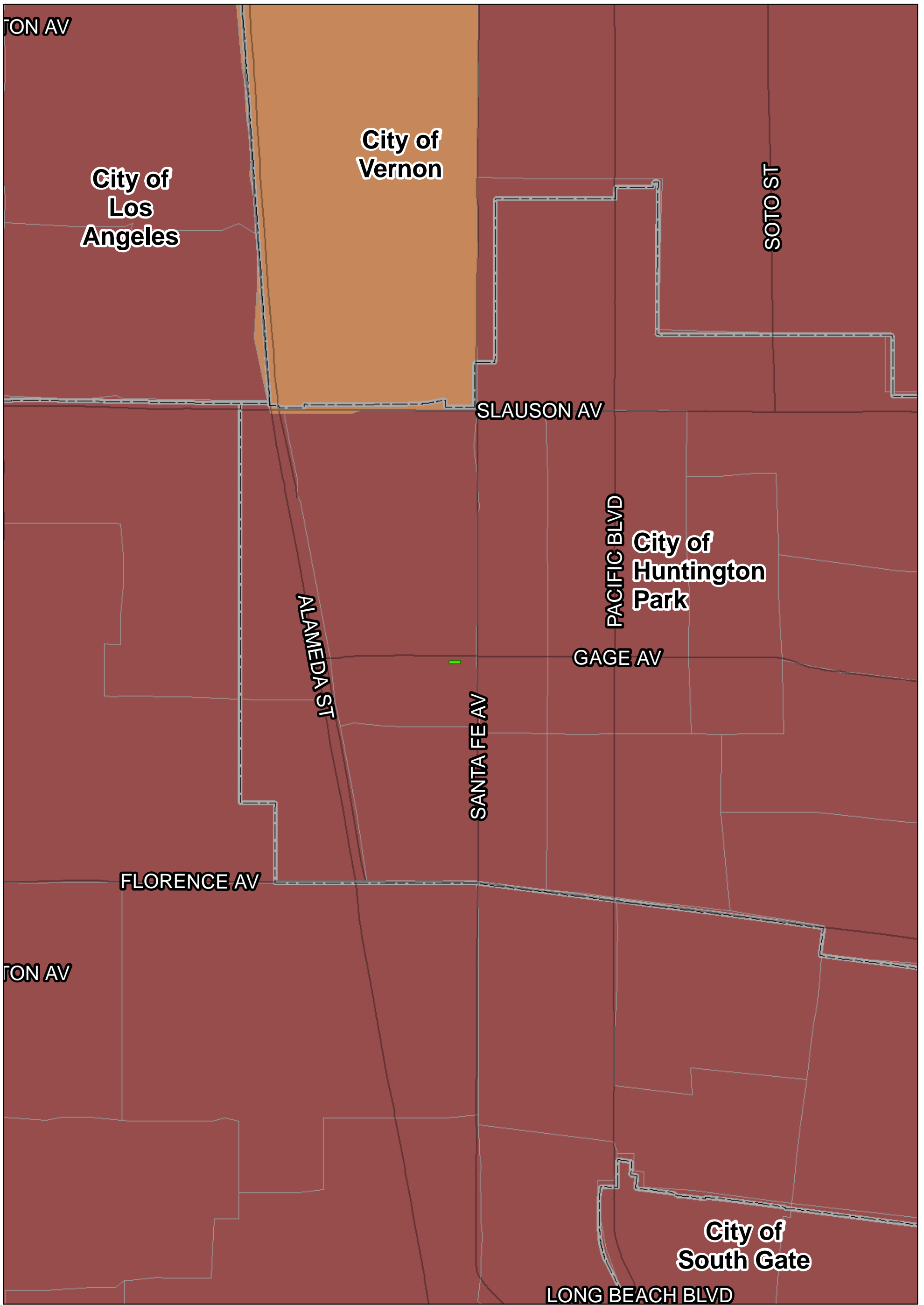


SOURCE: TBM (2007); SCAG (2008)

I:\URS0801A\GIS\EJ\Pct\_non-white\_35\_relocation\_ALT5.mxd (2/23/12)

*I-710 Corridor Project*

Percent non-white - 2035



SOURCE: TBM (2007); SCAG (2008)

I:\URS0801A\GIS\EJ\Pct\_non-white\_35\_relocation\_ALT5.mxd (2/23/12)

FIGURE  
Sheet 3 of 3

I-710 Corridor Project

Percent non-white - 2035