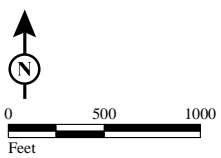


FIGURE
Sheet 1 of 4



SOURCE: TBM (2007); SCAG (2008)

I:\URS0801A\GIS\EJ\Pct_latino_35_relocation_ALT6.mxd (2/24/12)

I-710 Corridor Project

Percent Latino - 2035

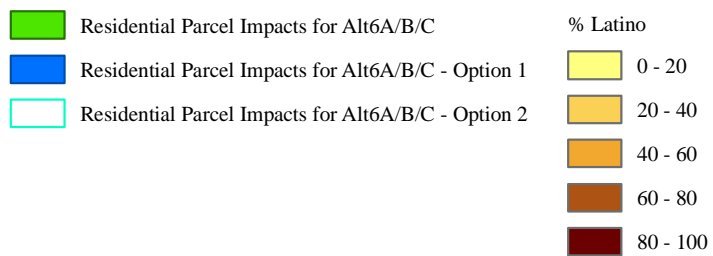
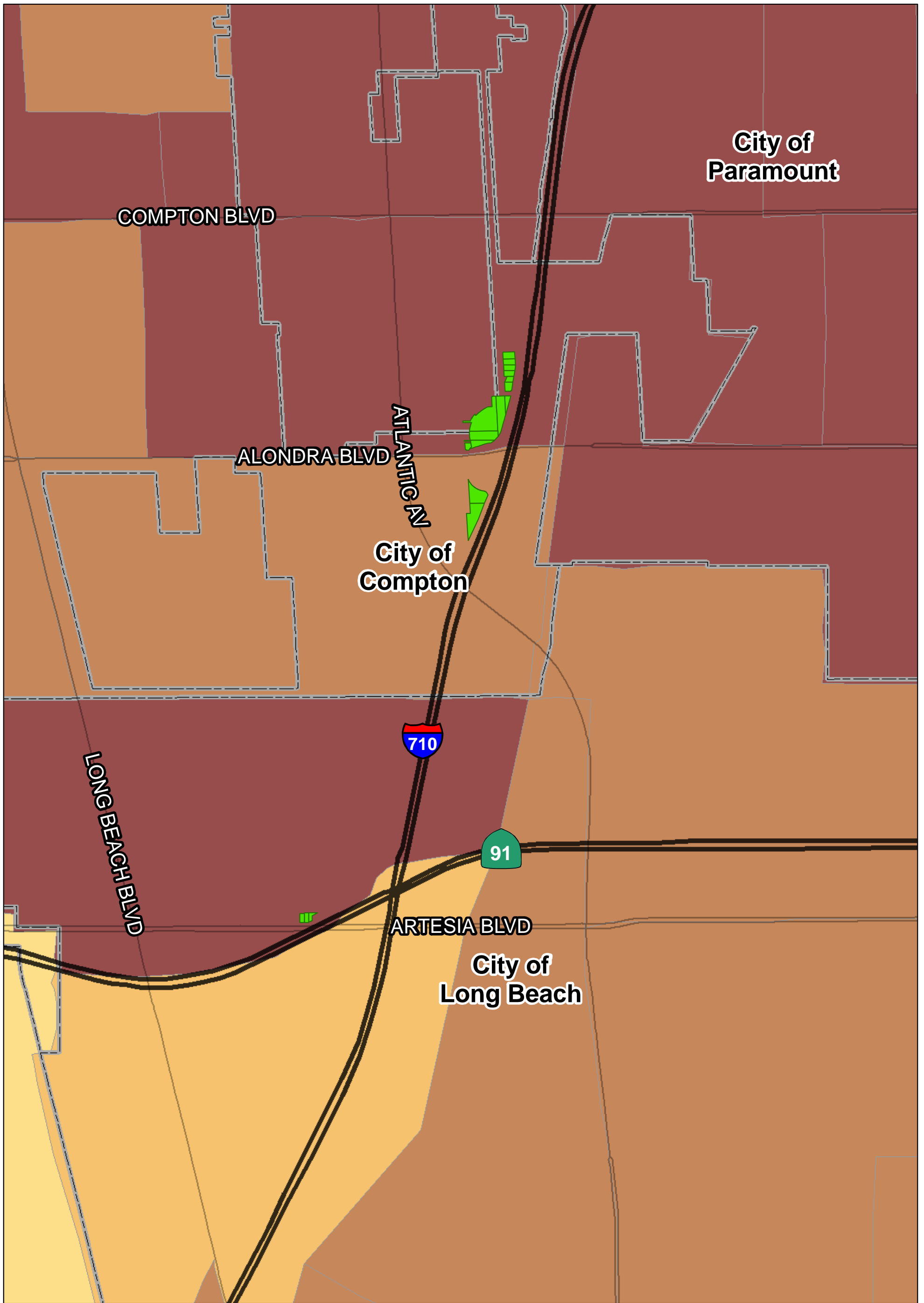
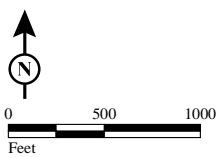


FIGURE
Sheet 2 of 4

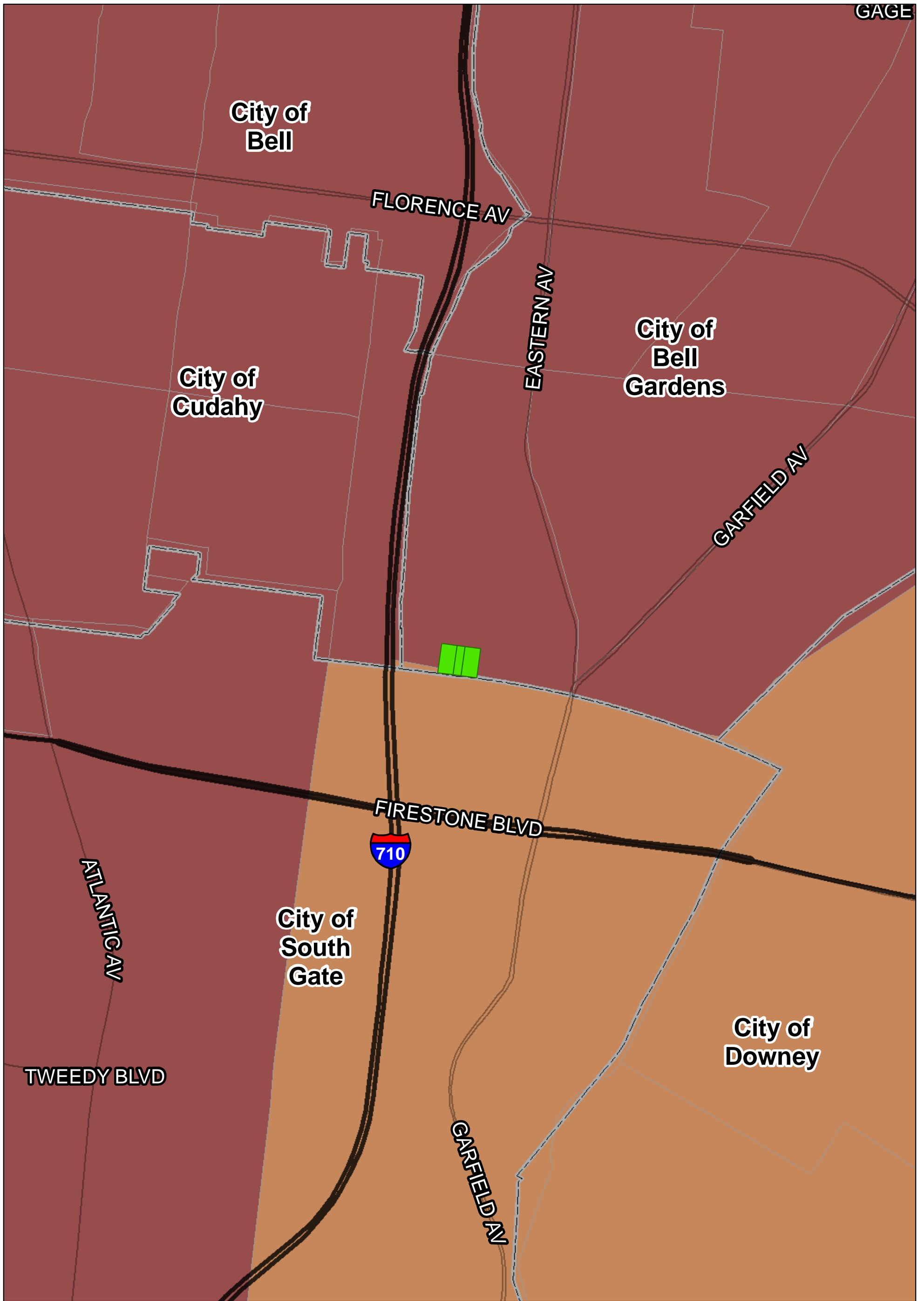


SOURCE: TBM (2007); SCAG (2008)

I:\URS0801A\GIS\EJ\Pct_latino_35_relocation_ALT6.mxd (2/24/12)

I-710 Corridor Project

Percent Latino - 2035



GAGE

City of Bell

FLORENCE AV

EASTERN AV

City of Bell Gardens

City of Cudahy

GARFIELD AV

FIRESTONE BLVD



ATLANTIC AV

City of South Gate

City of Downey

TWEEDY BLVD

GARFIELD AV

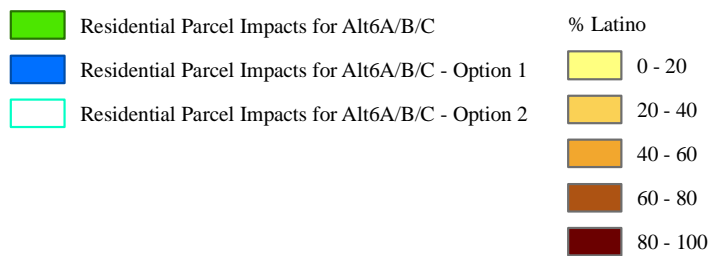
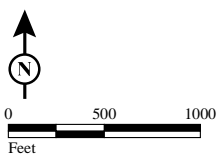


FIGURE
Sheet 3 of 4

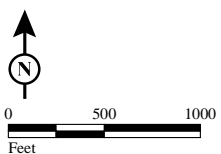
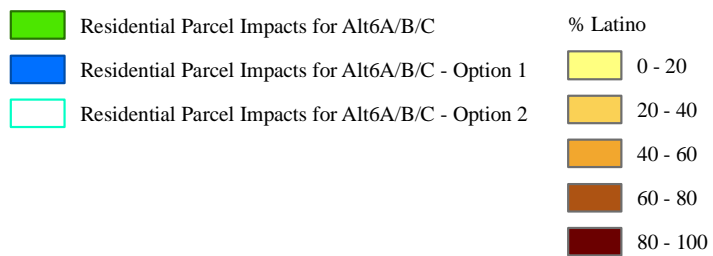
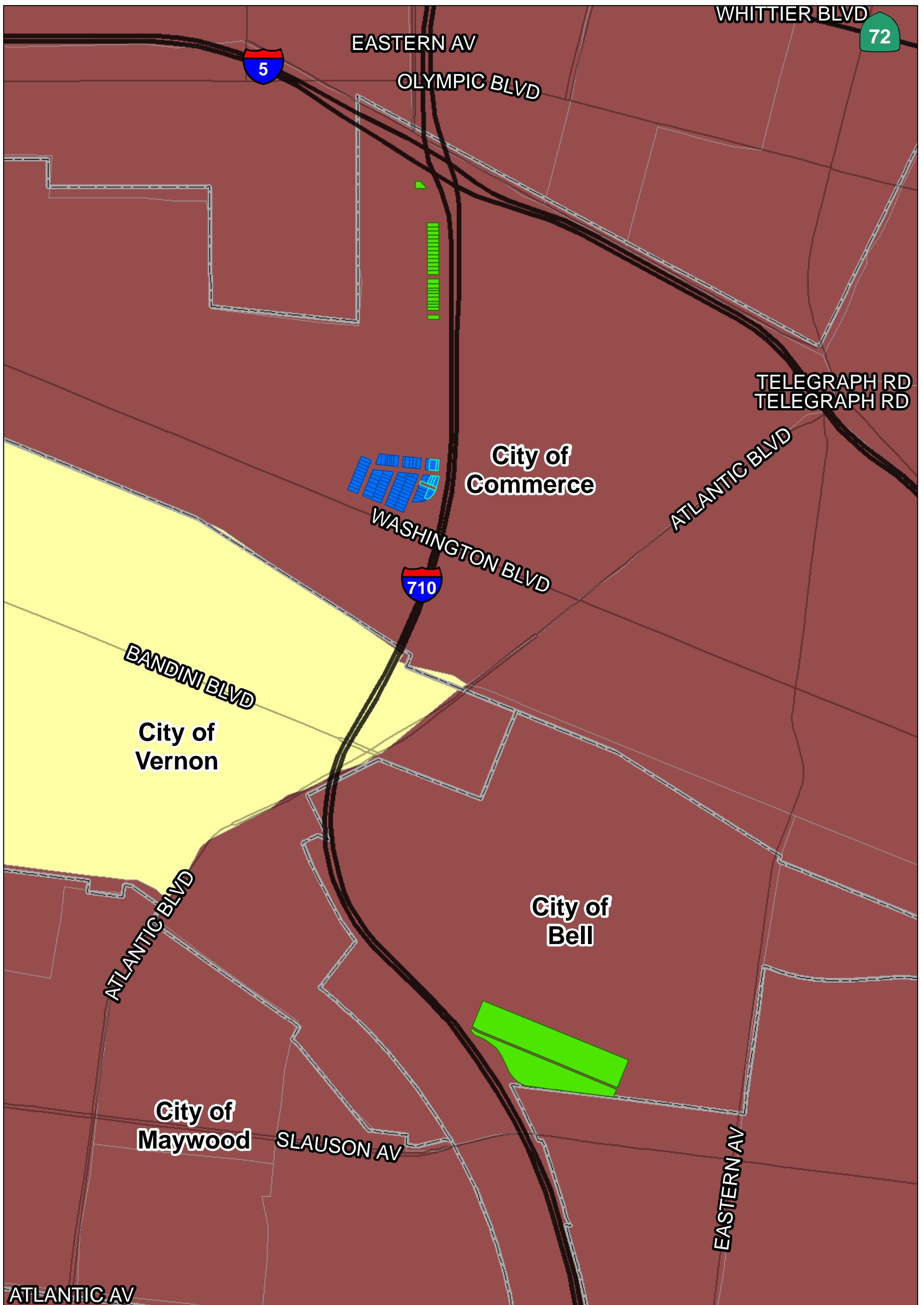


SOURCE: TBM (2007); SCAG (2008)

I:\URS0801A\GIS\EJ\Pct_latino_35_relocation_ALT6.mxd (2/24/12)

I-710 Corridor Project

Percent Latino - 2035



SOURCE: TBM (2007); SCAG (2008)

I:\URS0801A\GIS\EJ\Pct_latino_35_relocation_ALT6.mxd (2/24/12)

FIGURE
Sheet 4 of 4

I-710 Corridor Project

Percent Latino - 2035