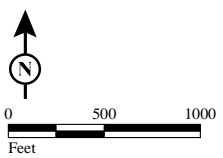


FIGURE
Sheet 1 of 3

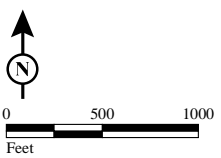
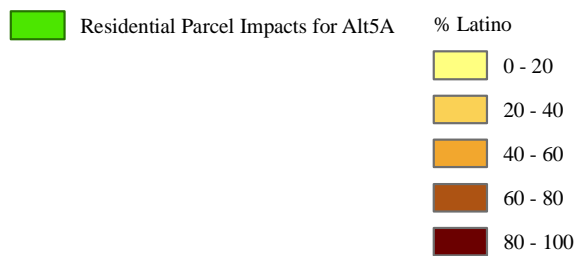
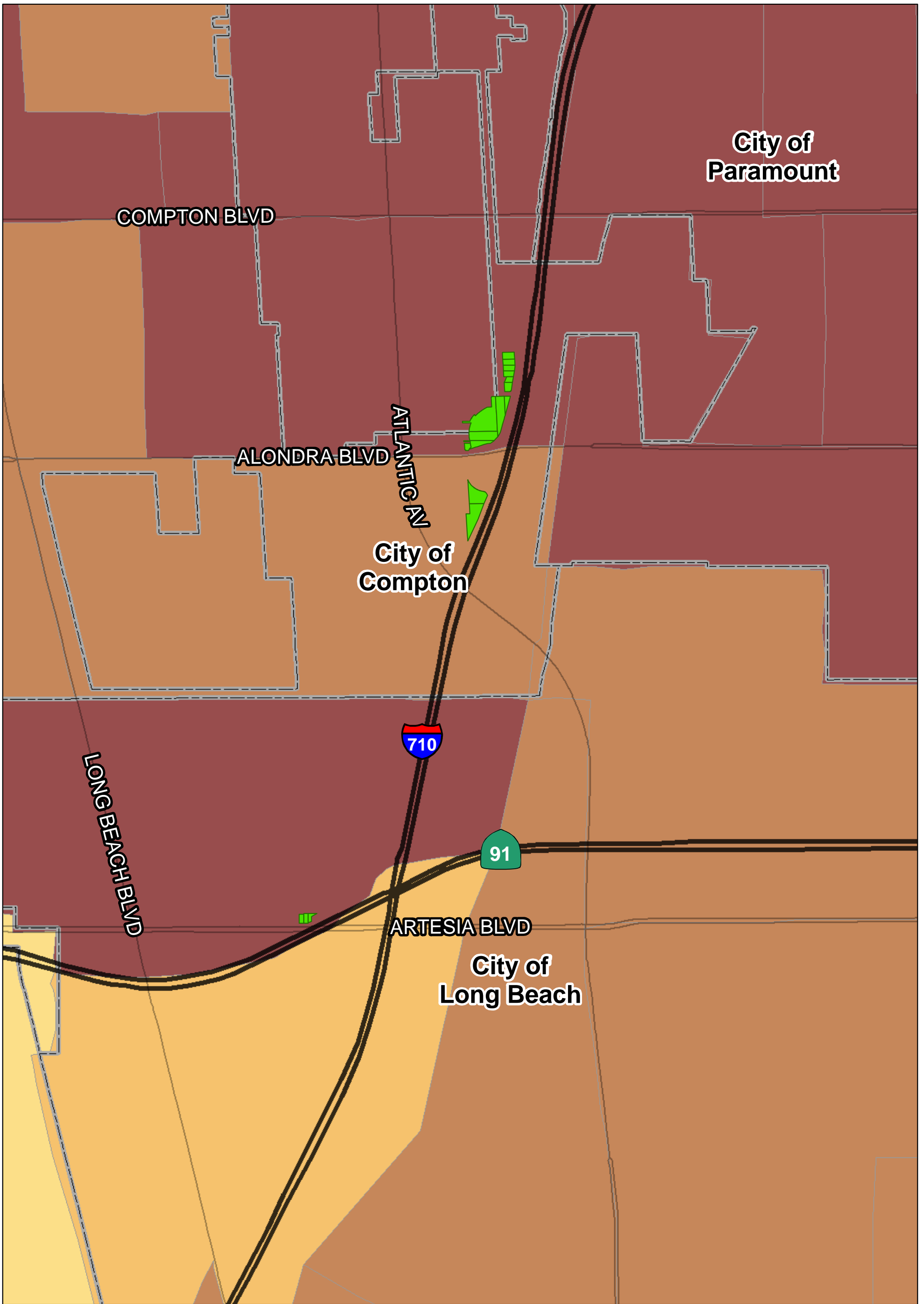


SOURCE: TBM (2007); SCAG (2008)

I:\URS0801A\GIS\EJ\Pct_latino_35_relocation_ALT5.mxd (2/23/12)

I-710 Corridor Project

Percent Latino - 2035



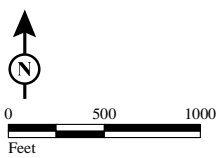
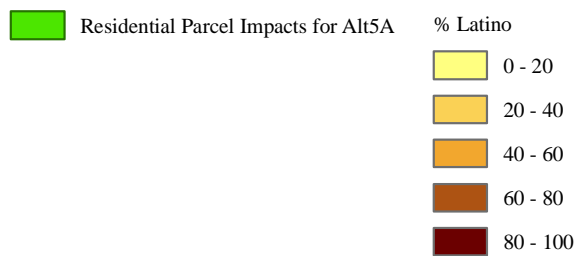
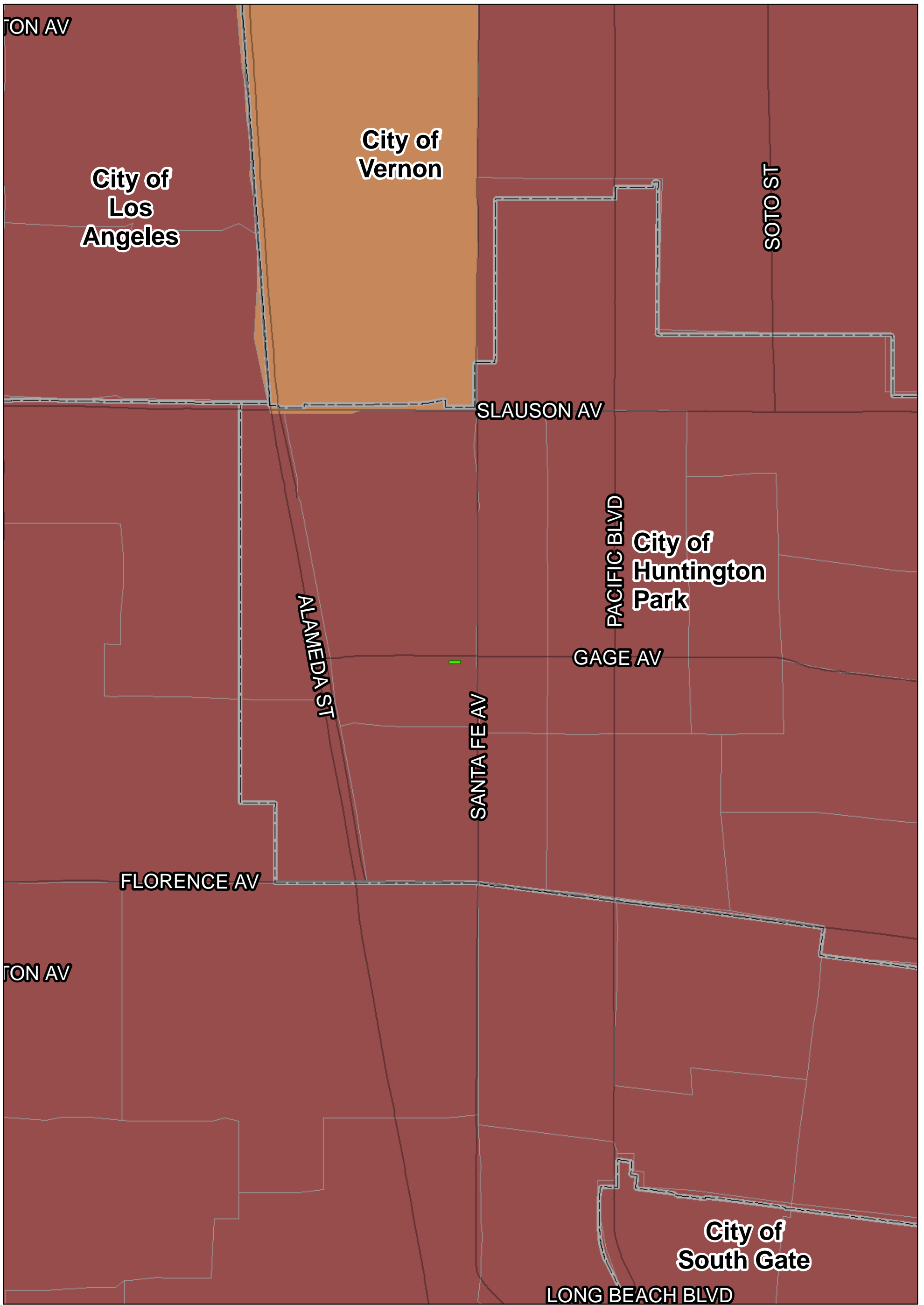
SOURCE: TBM (2007); SCAG (2008)

I:\URS0801A\GIS\EJ\Pct_latino_35_relocation_ALT5.mxd (2/23/12)

FIGURE
Sheet 2 of 3

I-710 Corridor Project

Percent Latino - 2035



SOURCE: TBM (2007); SCAG (2008)

I:\URS0801A\GIS\EJ\Pct_latino_35_relocation_ALT5.mxd (2/23/12)

FIGURE
Sheet 3 of 3

I-710 Corridor Project

Percent Latino - 2035