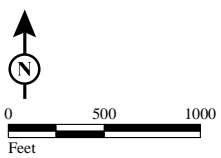


FIGURE
Sheet 1 of 4



SOURCE: TBM (2007); SCAG (2008)

I:\URS0801A\GIS\EJ\Pct_disabled_35_relocation_ALT6.mxd (2/24/12)

I-710 Corridor Project

Percent disabled - 2035

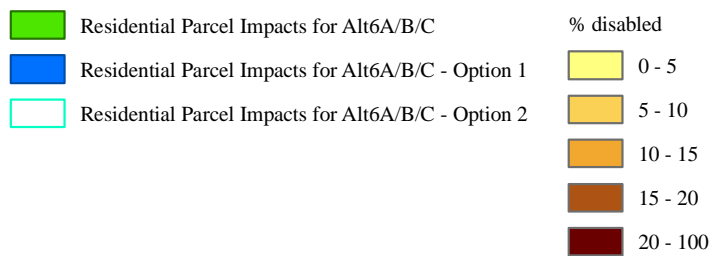
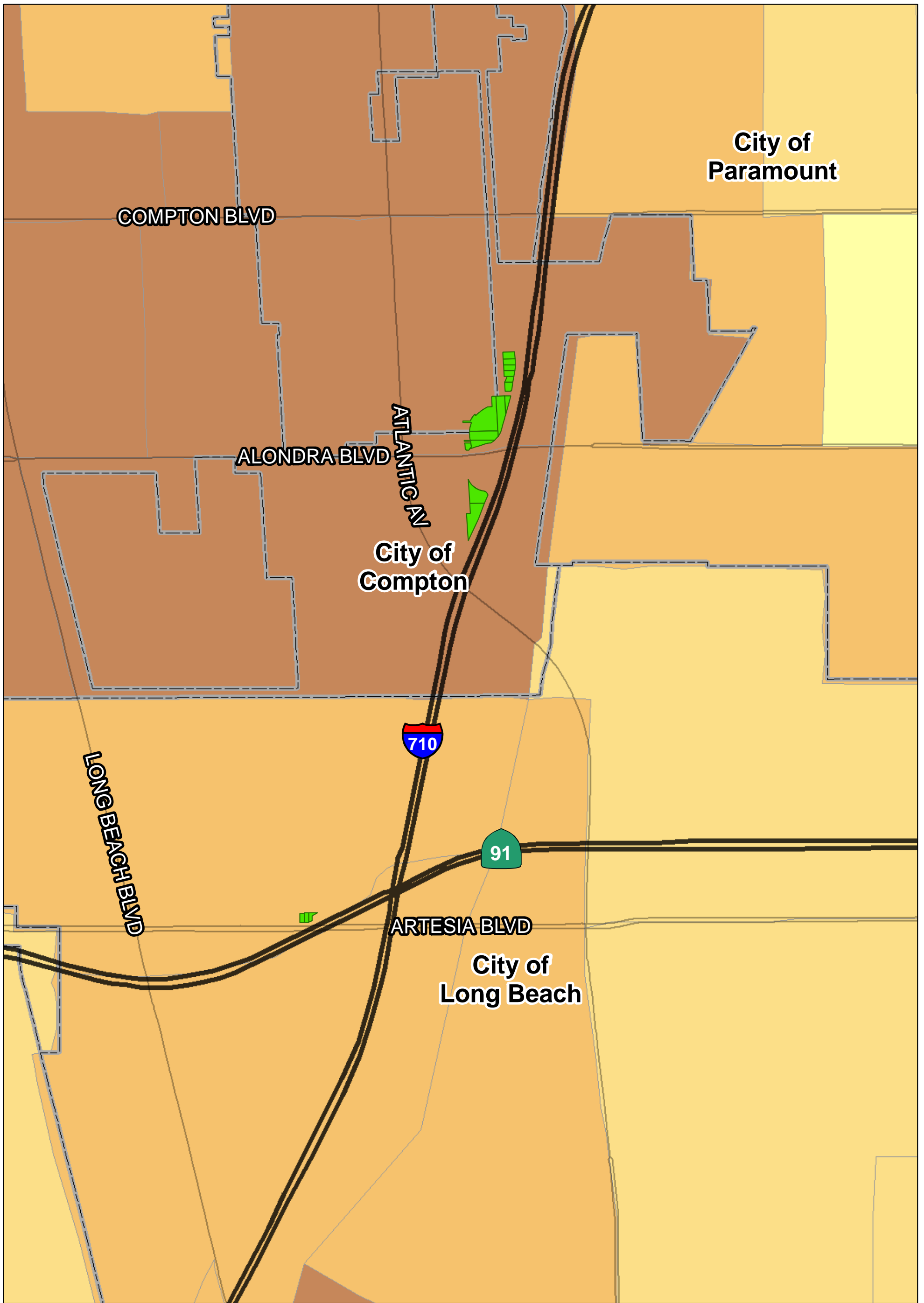
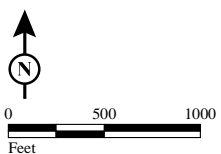


FIGURE
Sheet 2 of 4

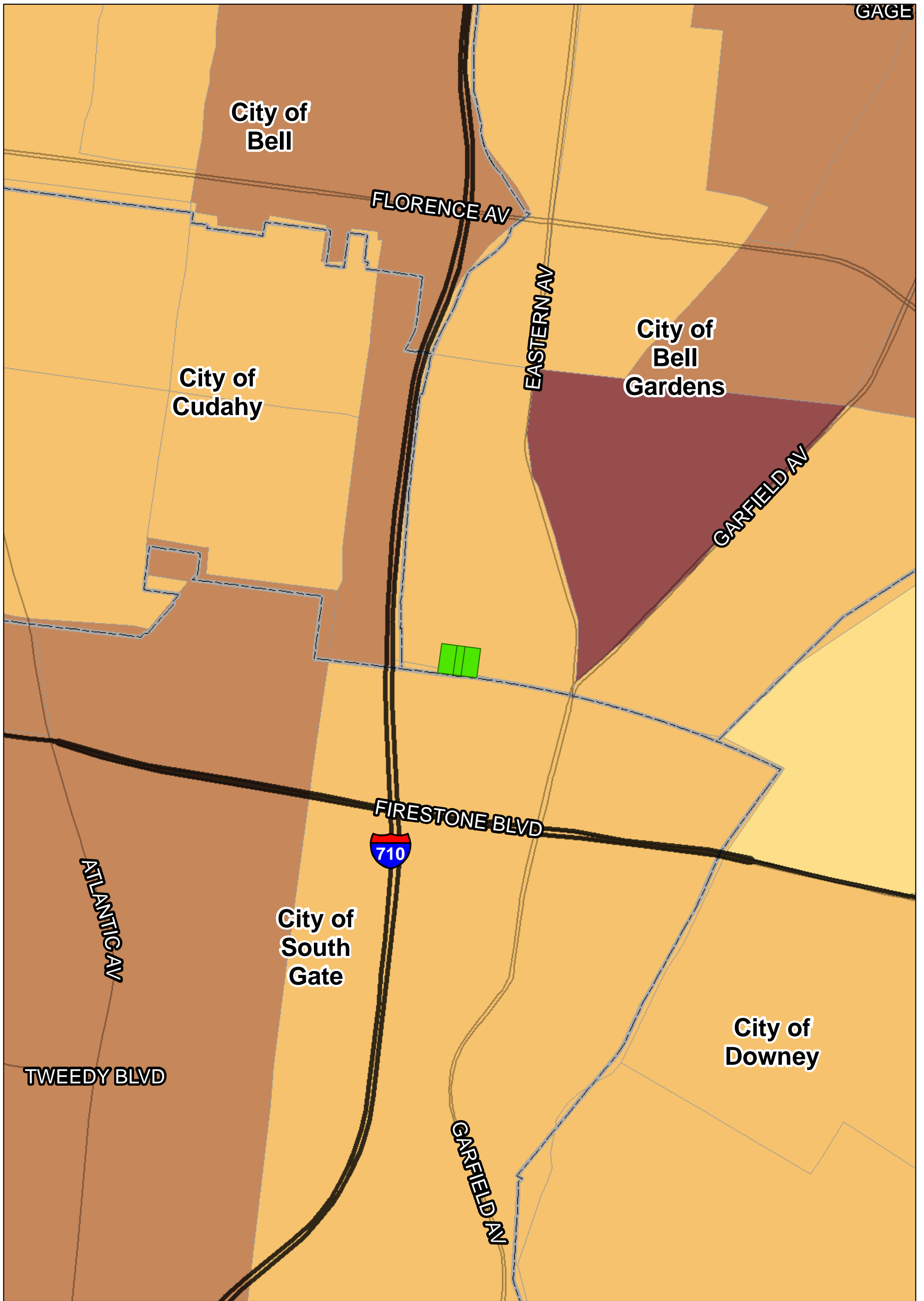


SOURCE: TBM (2007); SCAG (2008)

I:\URS0801A\GIS\EJ\Pct_disabled_35_relocation_ALT6.mxd (2/24/12)

I-710 Corridor Project

Percent disabled - 2035



GAGE

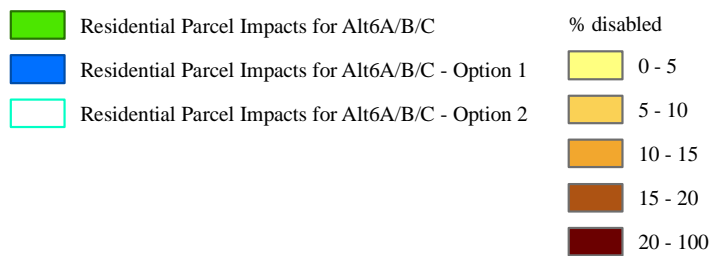
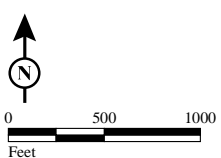


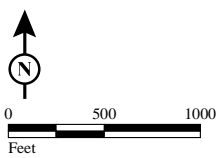
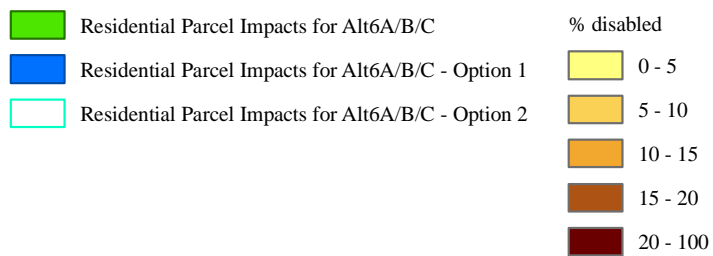
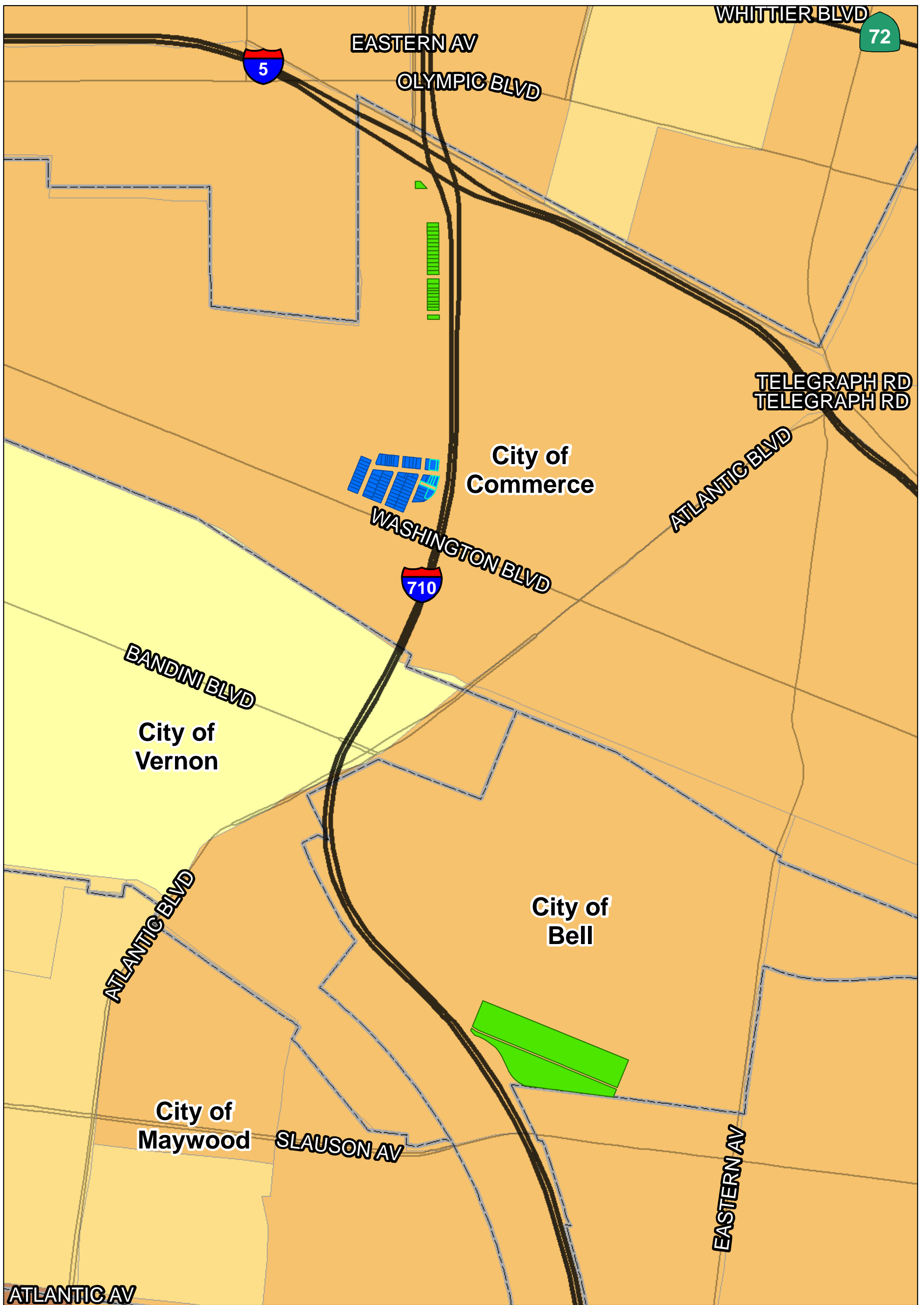
FIGURE
Sheet 3 of 4



SOURCE: TBM (2007); SCAG (2008)

I-710 Corridor Project

Percent disabled - 2035



SOURCE: TBM (2007); SCAG (2008)

I:\URS0801A\GIS\EJ\Pct_disabled_35_relocation_ALT6.mxd (2/24/12)

FIGURE
Sheet 4 of 4

I-710 Corridor Project

Percent disabled - 2035