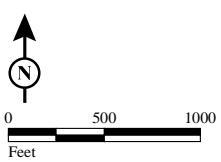


FIGURE
Sheet 1 of 4



SOURCE: TBM (2007); SCAG (2008)

I:\URS0801A\GIS\EJ\Pct_asian_35_relocation_ALT6.mxd (2/24/12)

I-710 Corridor Project

Percent Asian/Pacific Islander - 2035

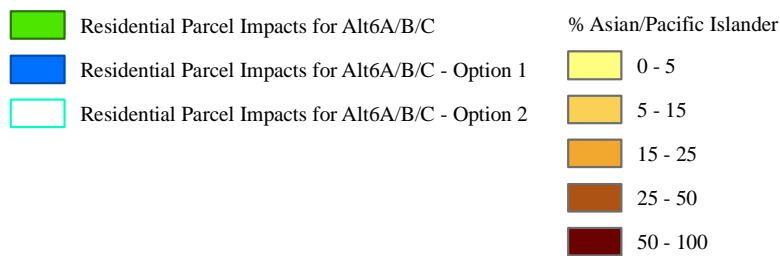
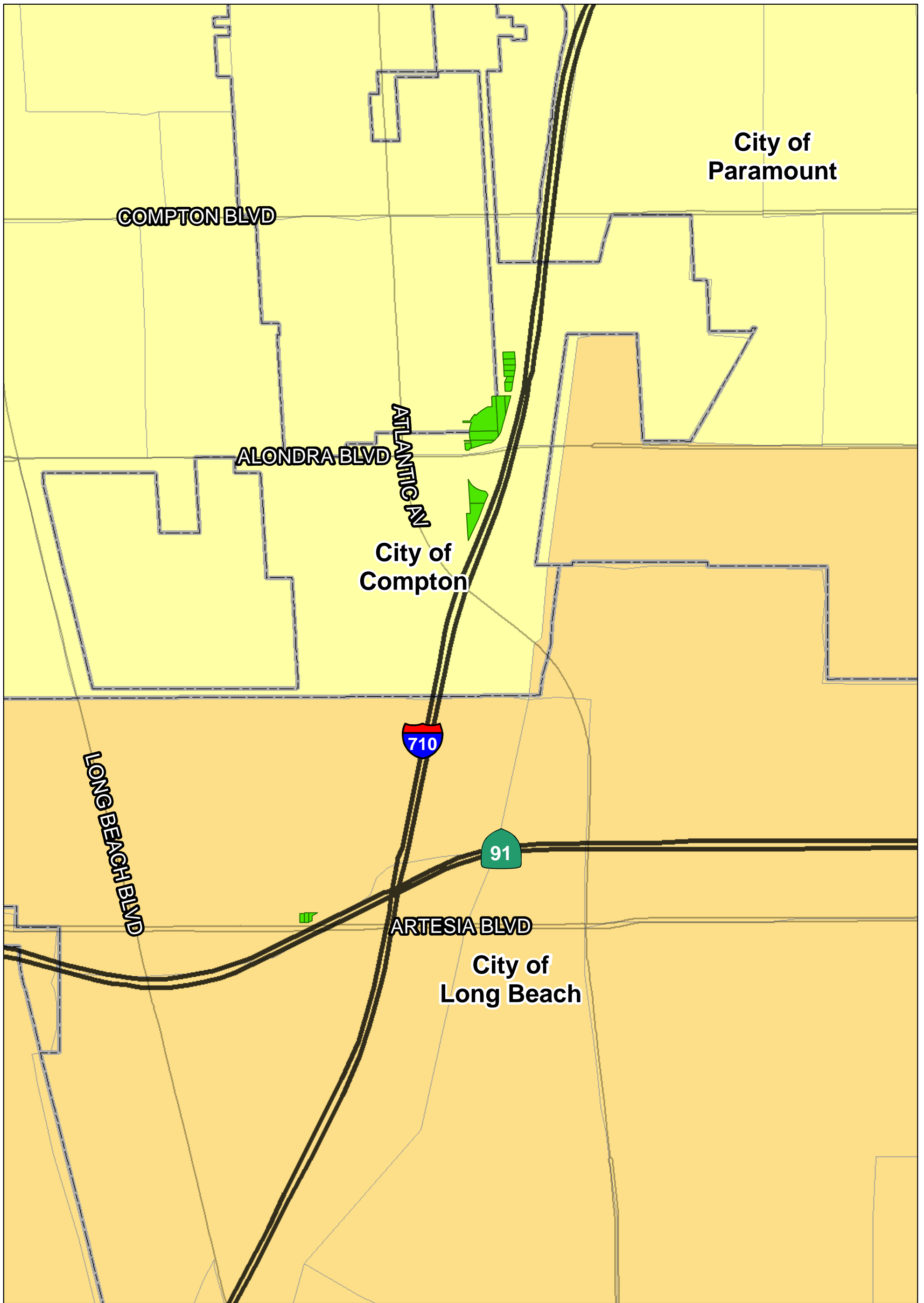
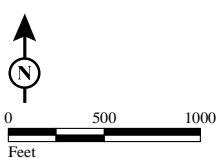


FIGURE
Sheet 2 of 4



SOURCE: TBM (2007); SCAG (2008)

I:\URS0801A\GIS\EJ\Pct_asian_35_relocation_ALT6.mxd (2/24/12)

I-710 Corridor Project

Percent Asian/Pacific Islander - 2035

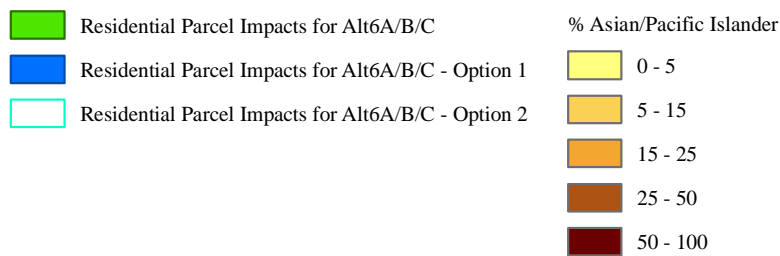
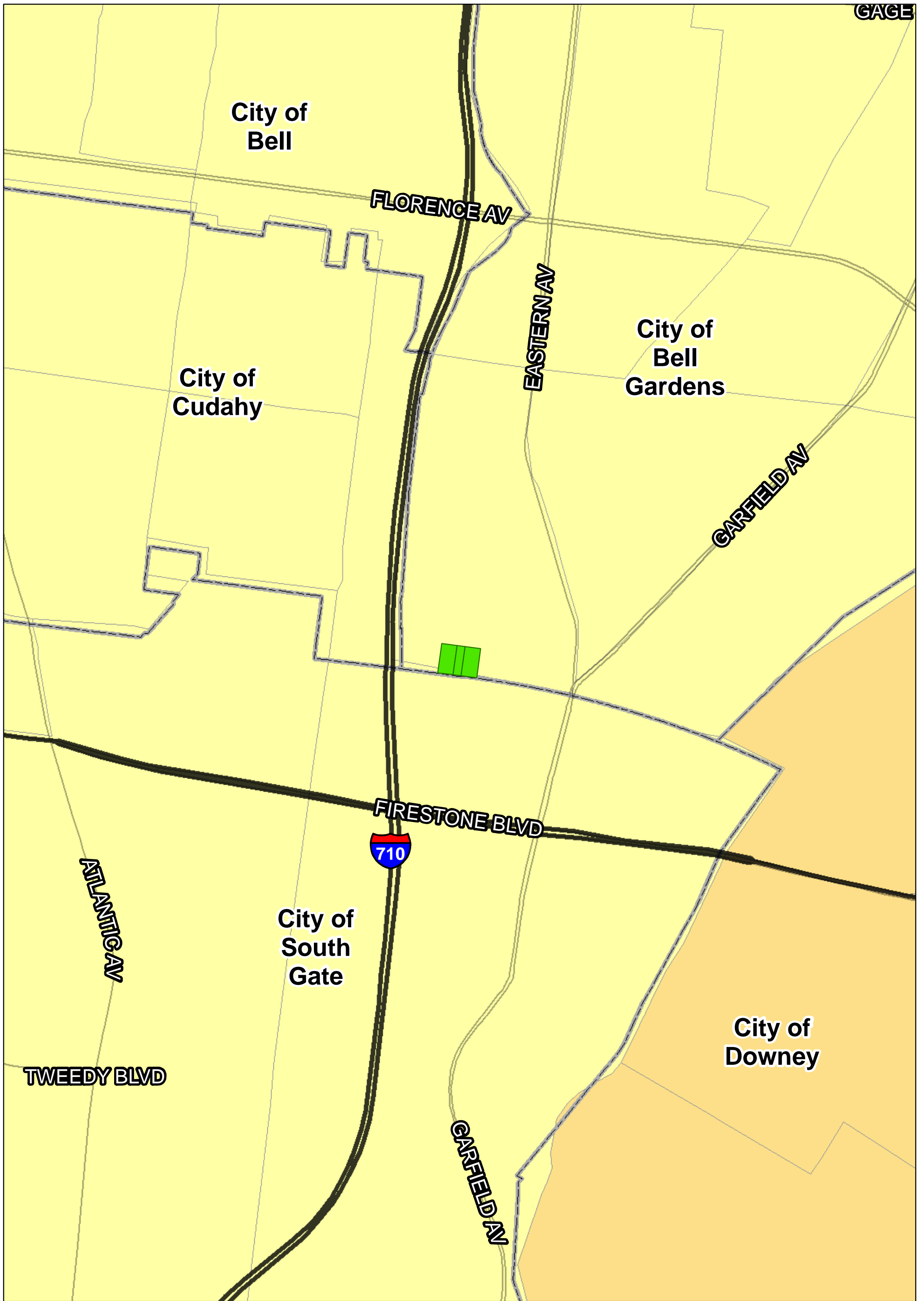
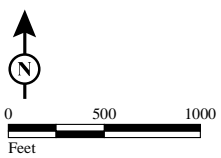


FIGURE
Sheet 3 of 4



SOURCE: TBM (2007); SCAG (2008)

I:\URS0801A\GIS\EJ\Pct_asian_35_relocation_ALT6.mxd (2/24/12)

I-710 Corridor Project

Percent Asian/Pacific Islander - 2035

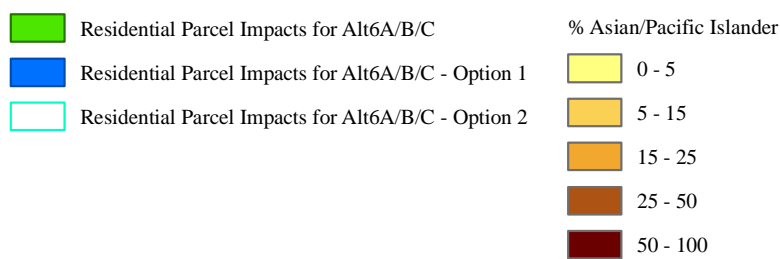
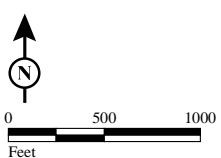


FIGURE
Sheet 4 of 4



SOURCE: TBM (2007); SCAG (2008)

I:\URS0801A\GIS\EJ\Pct_asian_35_relocation_ALT6.mxd (2/24/12)

I-710 Corridor Project

Percent Asian/Pacific Islander - 2035