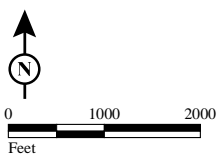


- Fire Station
  - Community Centers, Libraries and Other Facilities
  - Police and Sheriff Stations
  - Parks
- | % non-white |          |
|-------------|----------|
|             | 0 - 25   |
|             | 25 - 50  |
|             | 50 - 75  |
|             | 75 - 95  |
|             | 95 - 100 |



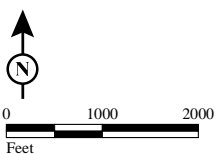
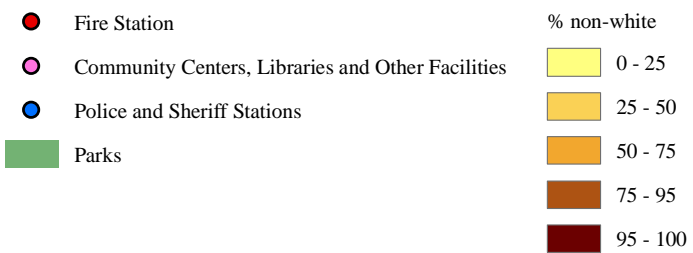
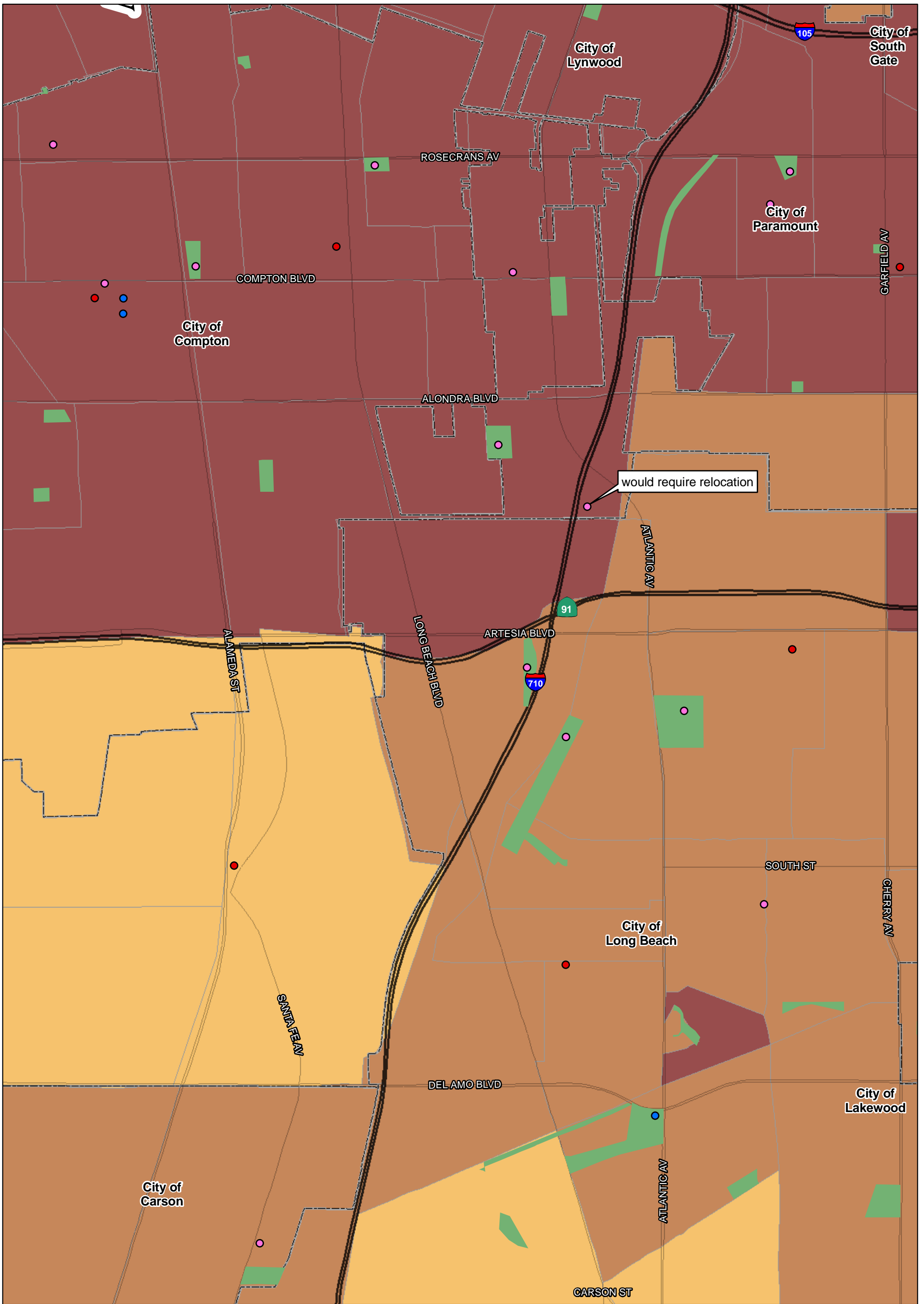
SOURCE: TBM (2007); SCAG (2008)

I:\URS0801A\GIS\EJ\Pct\_non-white\_35\_emergency.mxd (10/28/11)

FIGURE  
Sheet 1 of 4

I-710 Corridor Project

Percent non-white - 2035



SOURCE: TBM (2007); SCAG (2008)

I:\URS0801A\GIS\EJ\Pct\_non-white\_35\_emergency.mxd (10/28/11)

FIGURE  
Sheet 2 of 4

I-710 Corridor Project

Percent non-white - 2035

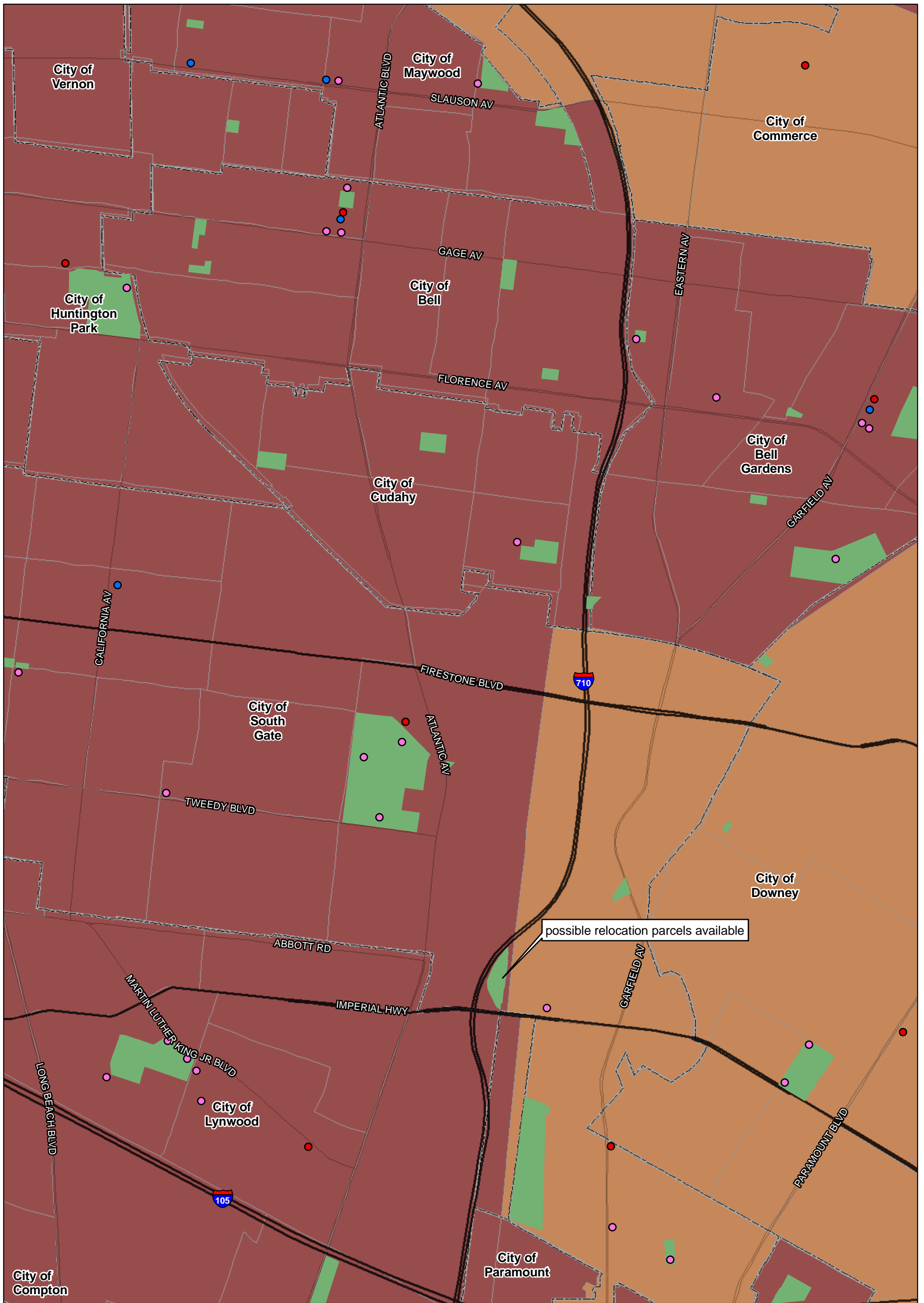
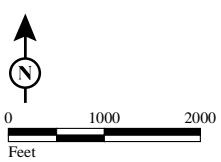
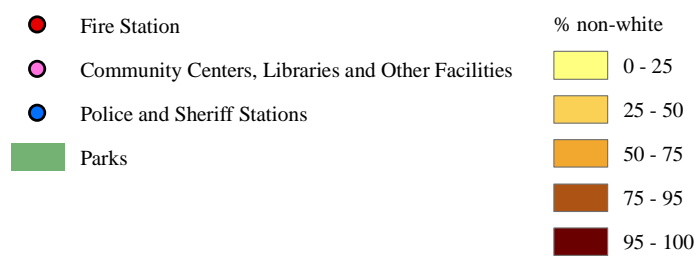


FIGURE  
Sheet 3 of 4



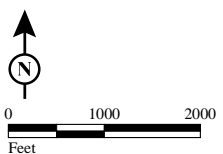
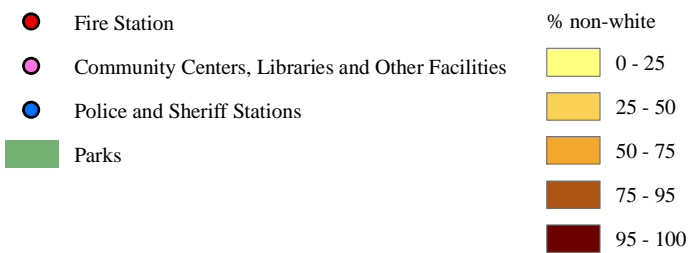
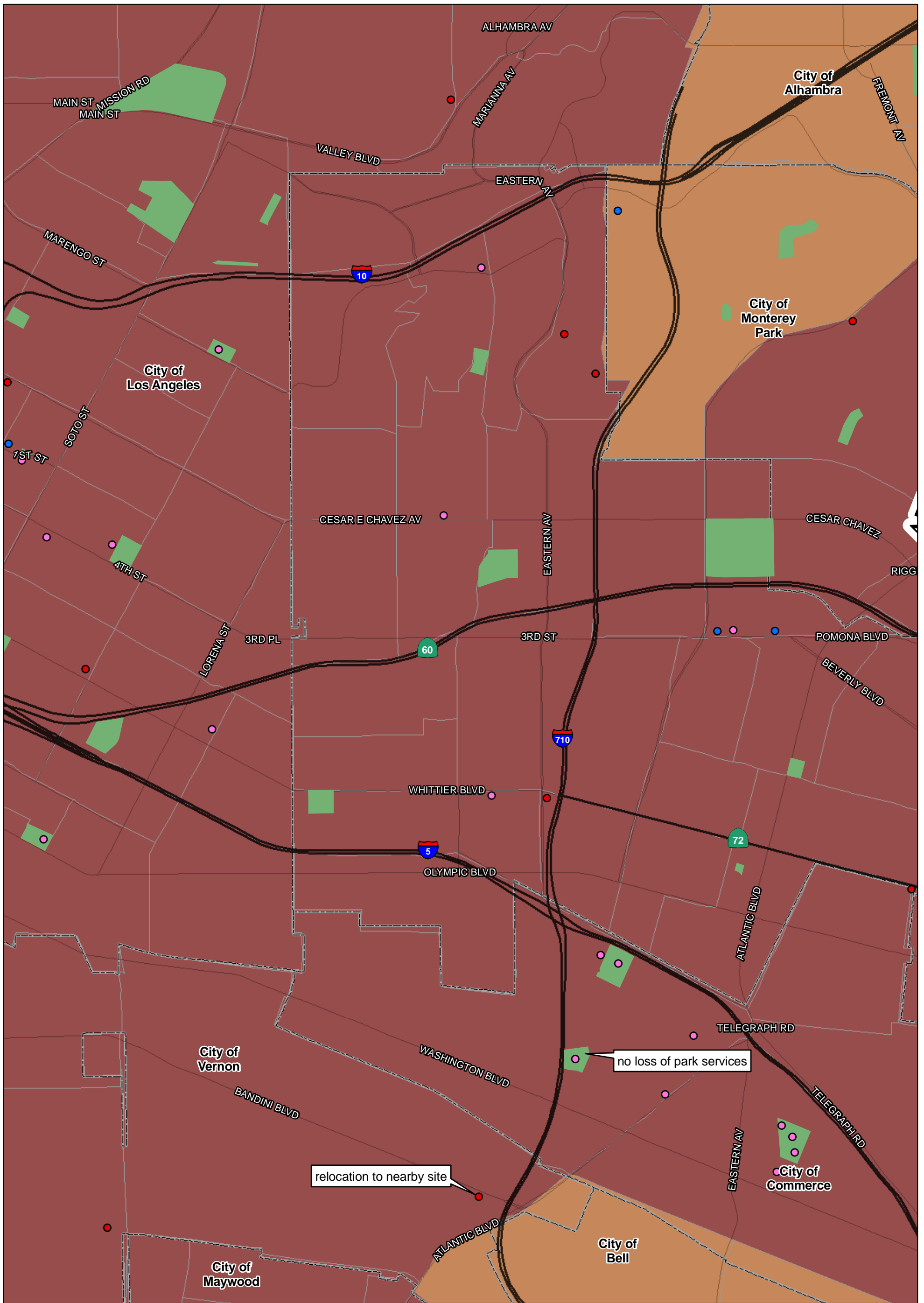
SOURCE: TBM (2007); SCAG (2008)

I:\URS0801A\GIS\EJ\Pct\_non-white\_35\_emergency.mxd (3/16/12)



I-710 Corridor Project

Percent non-white - 2035



SOURCE: TBM (2007); SCAG (2008)

I:\URS0801A\GIS\EJ\Pct\_non-white\_35\_emergency.mxd (3/16/12)

FIGURE  
Sheet 4 of 4

I-710 Corridor Project

Percent non-white - 2035