

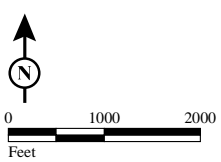
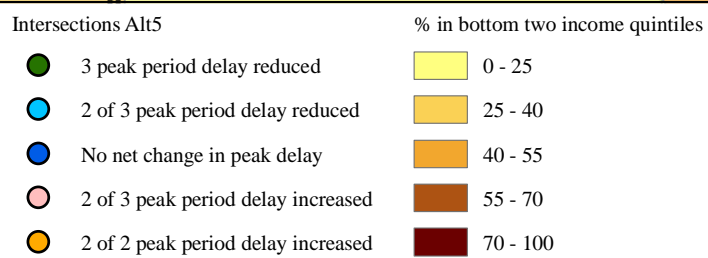
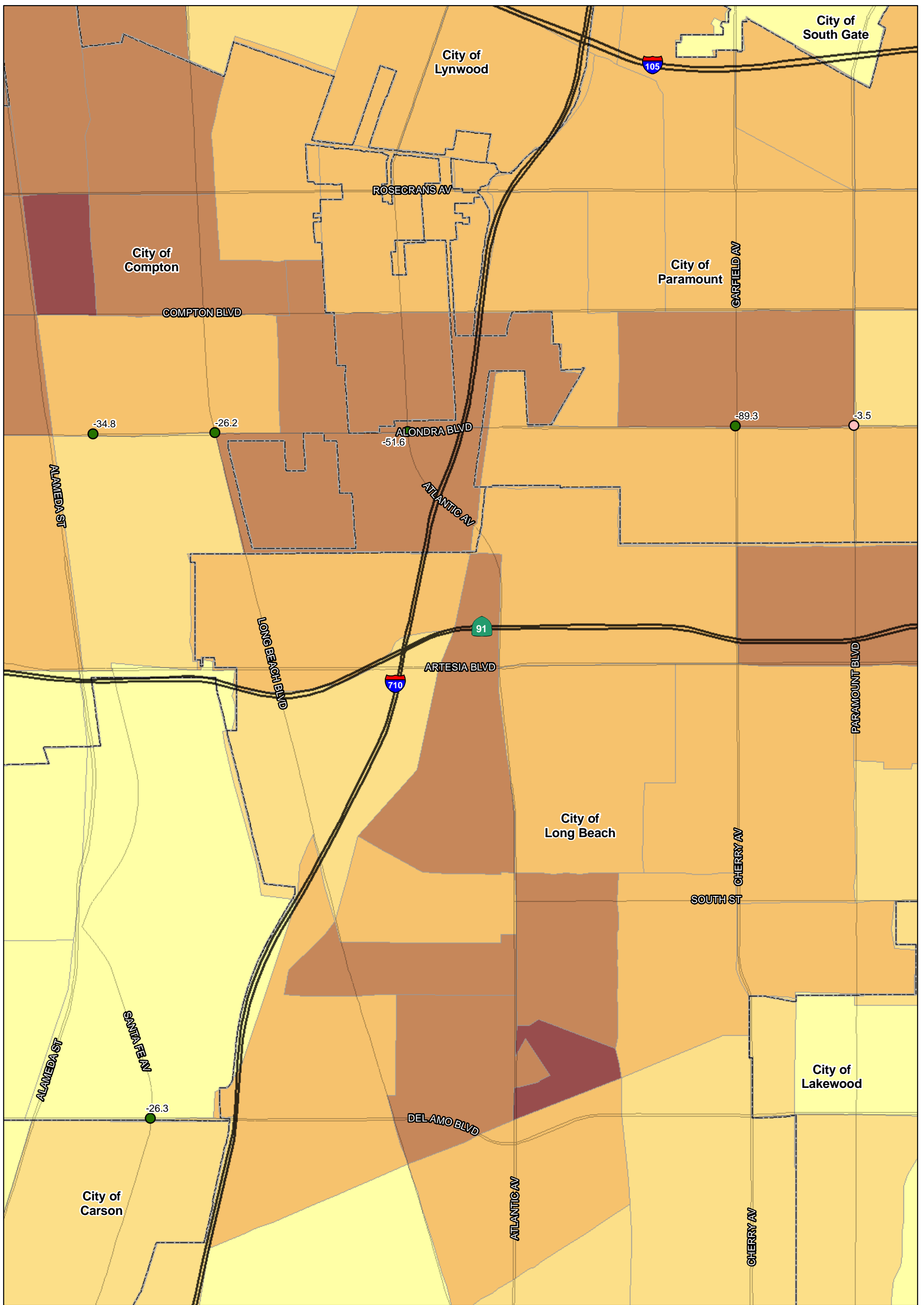
SOURCE: TBM (2007); SCAG (2008)

I:\URS0801A\GIS\EJ\Pct\_Q1\_Q2\_35\_intersections\_ALT5.mxd (10/6/11)

FIGURE  
Sheet 1 of 3

I-710 Corridor Project

Percent in bottom two income quintile - 2035



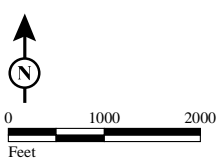
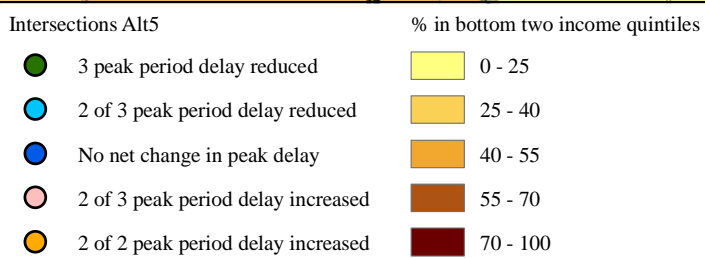
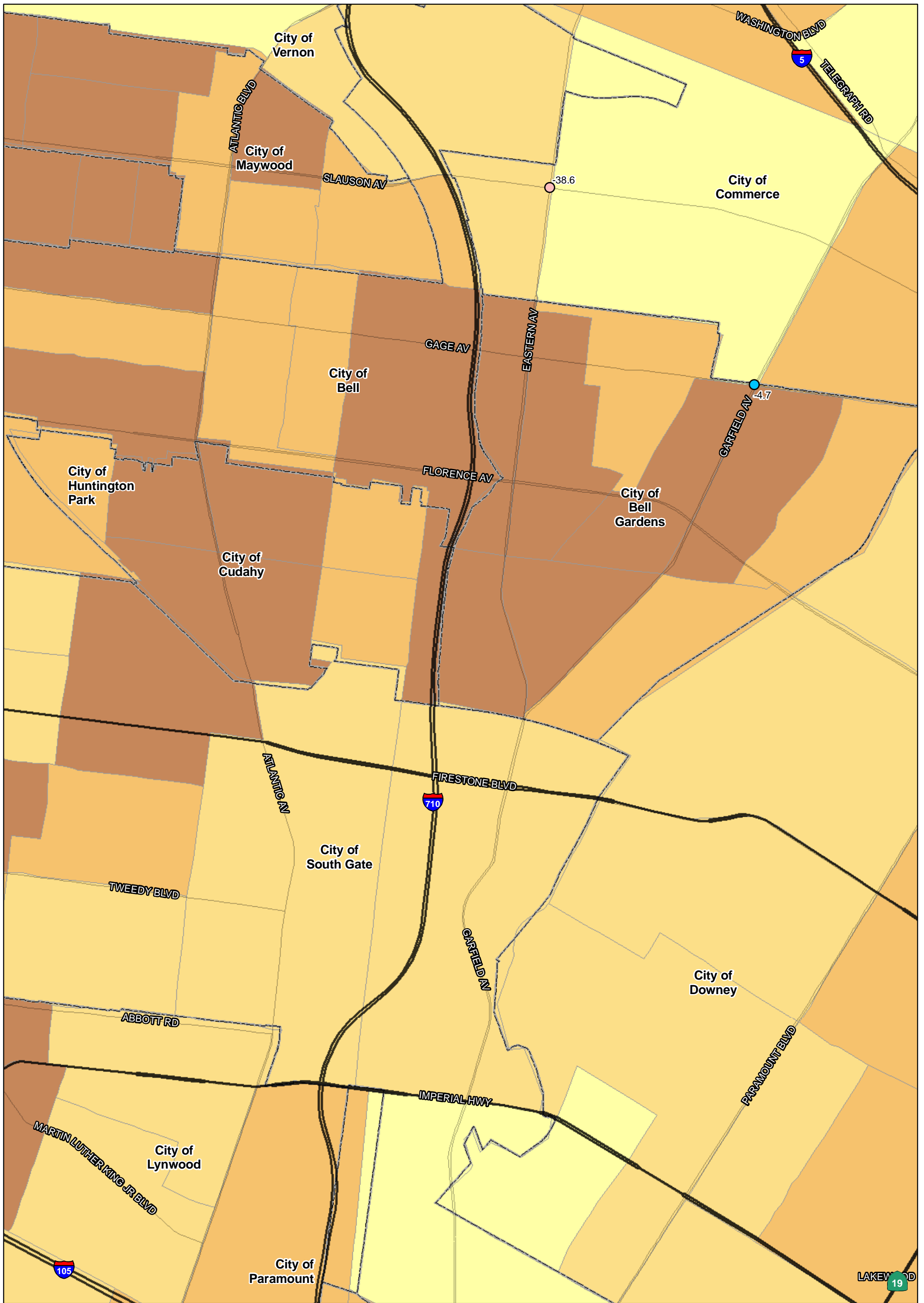
SOURCE: TBM (2007); SCAG (2008)

I:\URS0801A\GIS\EJ\Pct\_Q1\_Q2\_35\_intersections\_ALT5.mxd (10/6/11)

FIGURE  
Sheet 2 of 3

I-710 Corridor Project

Percent in bottom two income quintile - 2035



SOURCE: TBM (2007); SCAG (2008)

I:\URS0801A\GIS\EJ\Pct\_Q1\_Q2\_35\_intersections\_ALT5.mxd (10/6/11)

FIGURE  
Sheet 3 of 3

I-710 Corridor Project

Percent in bottom two income quintile - 2035