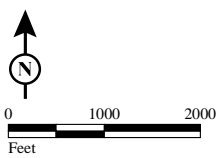


FIGURE  
Sheet 1 of 3



SOURCE: TBM (2007); SCAG (2008)

I:\URS0801A\GIS\EJ\Pct\_non-hispanic\_white\_35\_access.mxd (10/17/11)

I-710 Corridor Project

Percent non-Hispanic White - 2035


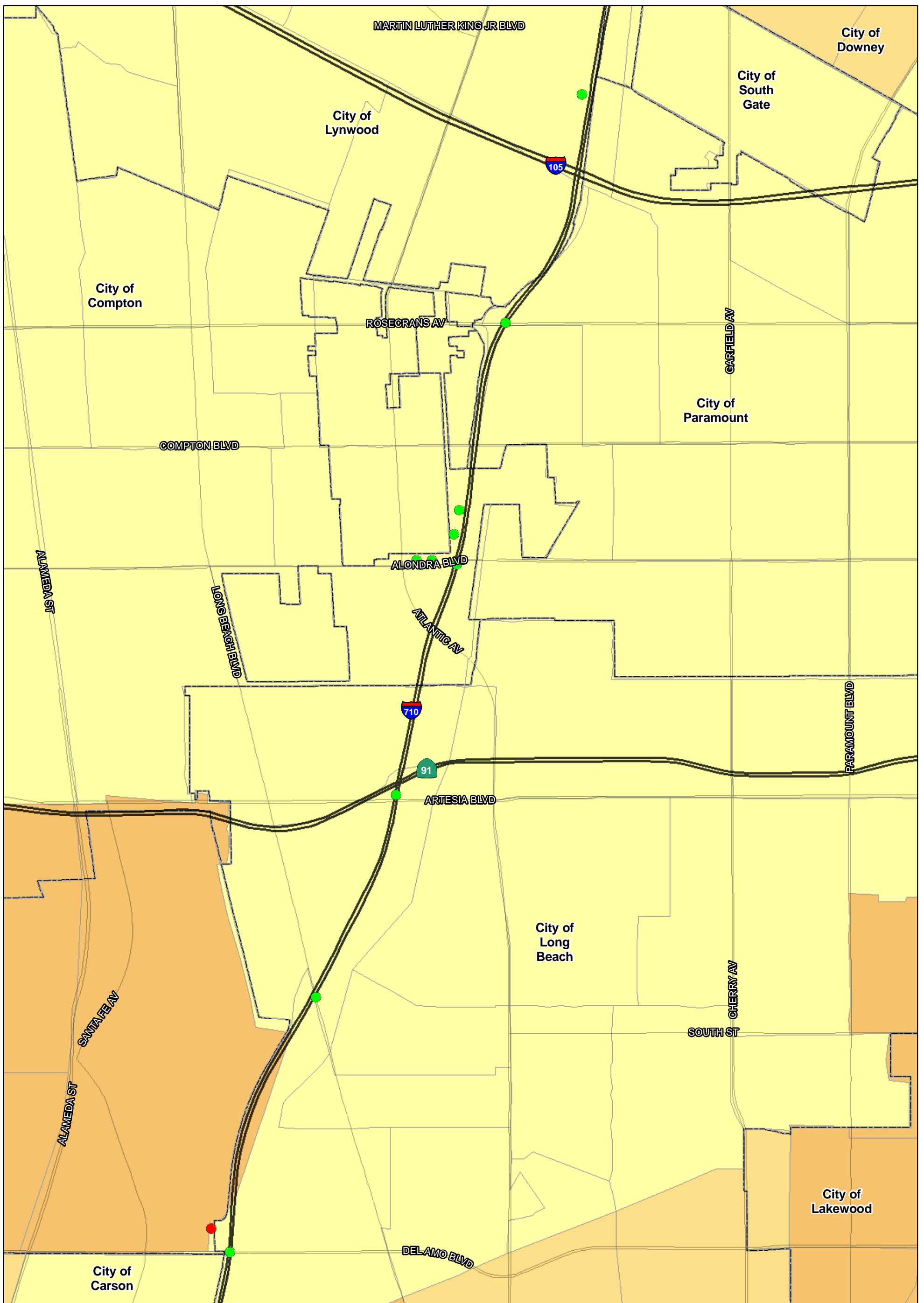
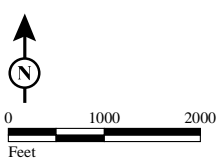


FIGURE  
Sheet 2 of 3




SOURCE: TBM (2007); SCAG (2008)

I:\URS0801A\GIS\EJ\Pct\_non-hispanic\_white\_35\_access.mxd (10/17/11)

I-710 Corridor Project

Percent non-Hispanic White - 2035



SOURCE: TBM (2007); SCAG (2008)

I:\URS0801A\GIS\EJ\Pct\_non-hispanic\_white\_35\_access.mxd (10/17/11)

FIGURE  
Sheet 3 of 3

I-710 Corridor Project

Percent non-Hispanic White - 2035