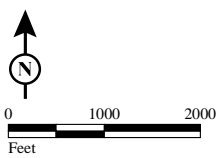


FIGURE
Sheet 1 of 3


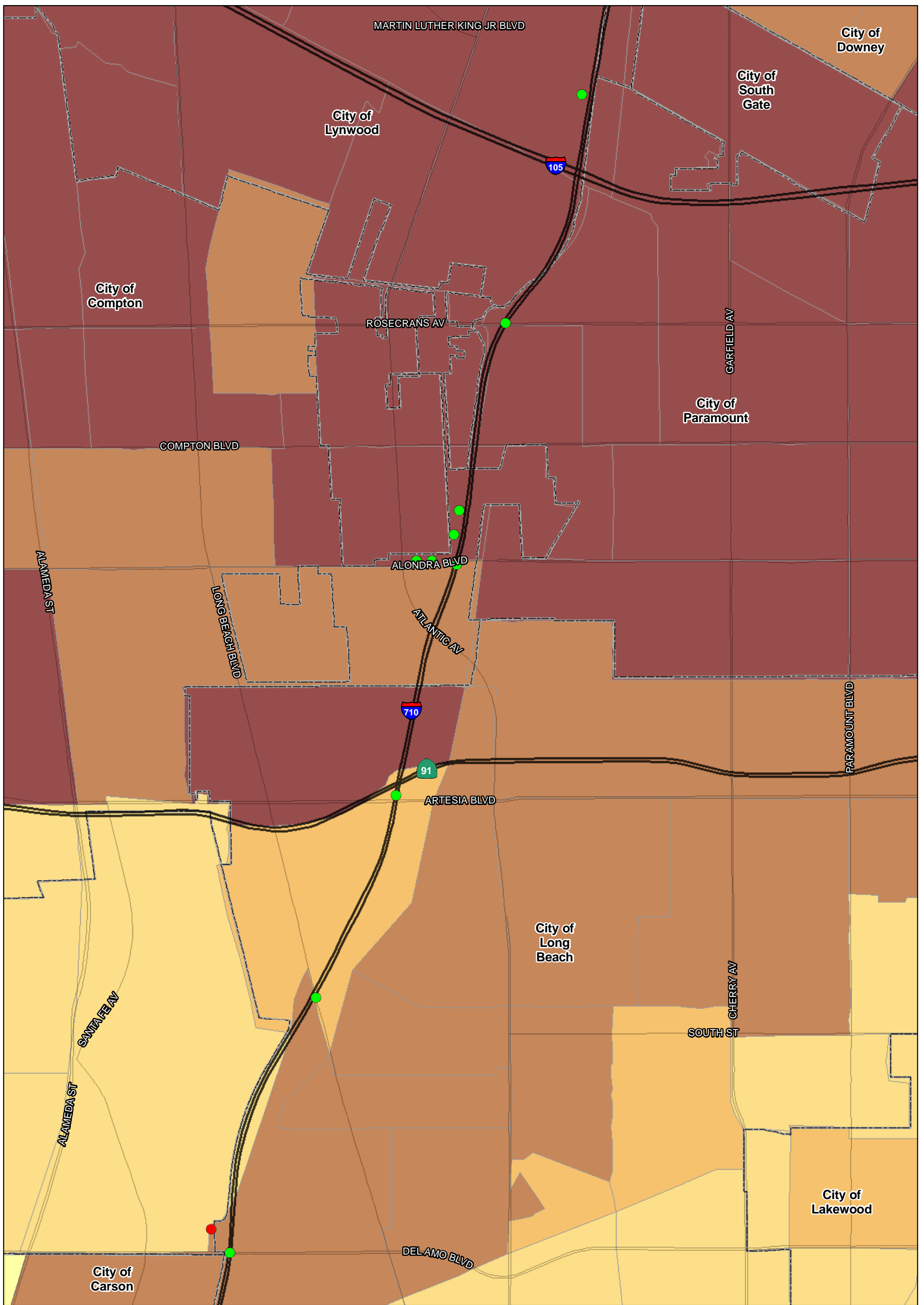


SOURCE: TBM (2007); SCAG (2008)

I:\URS0801A\GIS\EJ\Pct_latino_35_access.mxd (10/17/11)

I-710 Corridor Project

Percent Latino - 2035



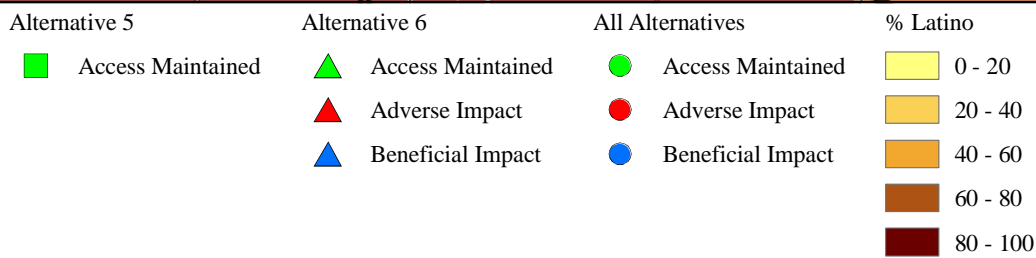
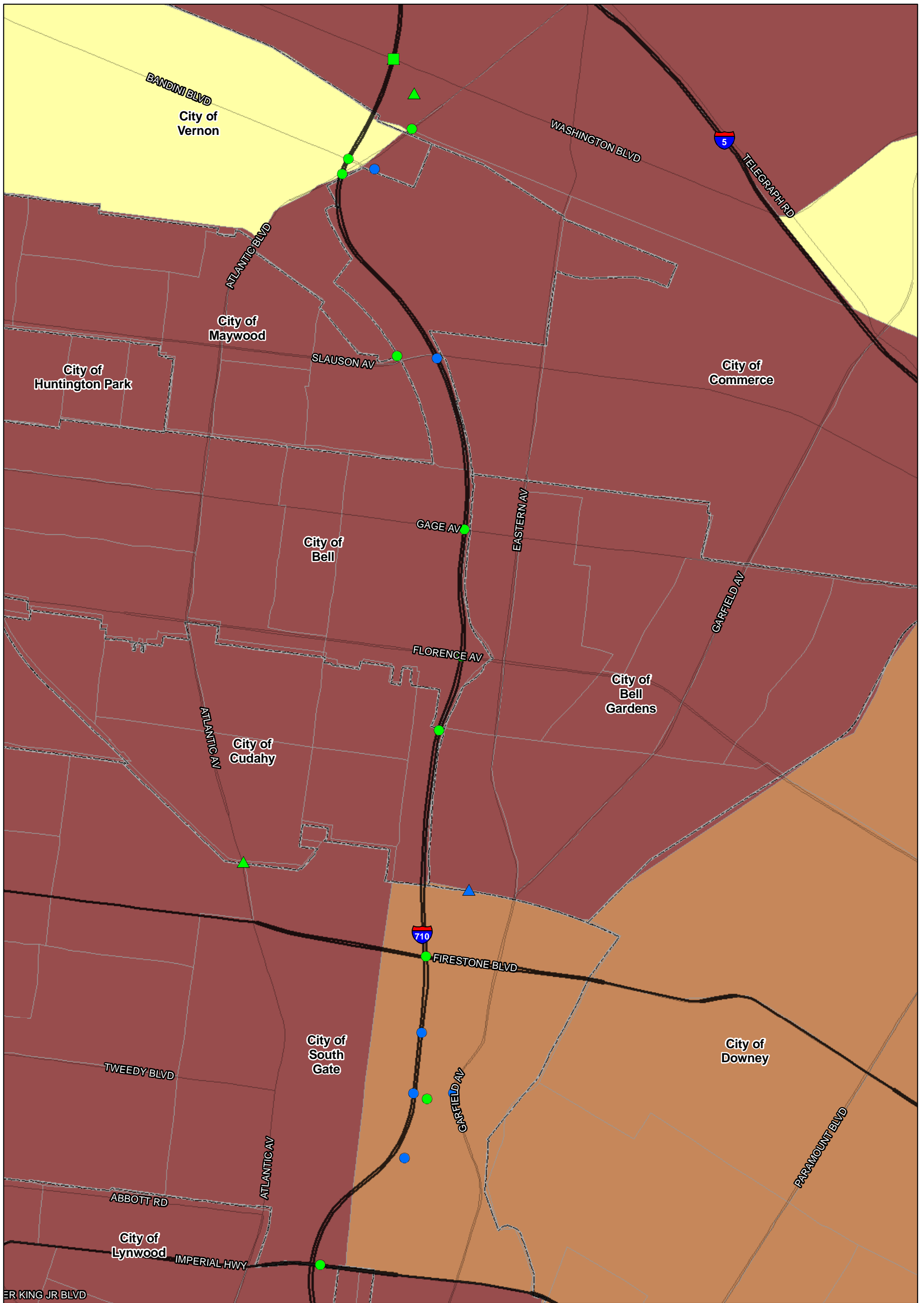
SOURCE: TBM (2007); SCAG (2008)

I:\URS0801A\GIS\EJ\Pct_latino_35_access.mxd (10/17/11)

FIGURE
Sheet 2 of 3

I-710 Corridor Project

Percent Latino - 2035



SOURCE: TBM (2007); SCAG (2008)

I:\URS0801A\GIS\EJ\Pct_latino_35_access.mxd (10/17/11)

FIGURE
Sheet 3 of 3

I-710 Corridor Project

Percent Latino - 2035