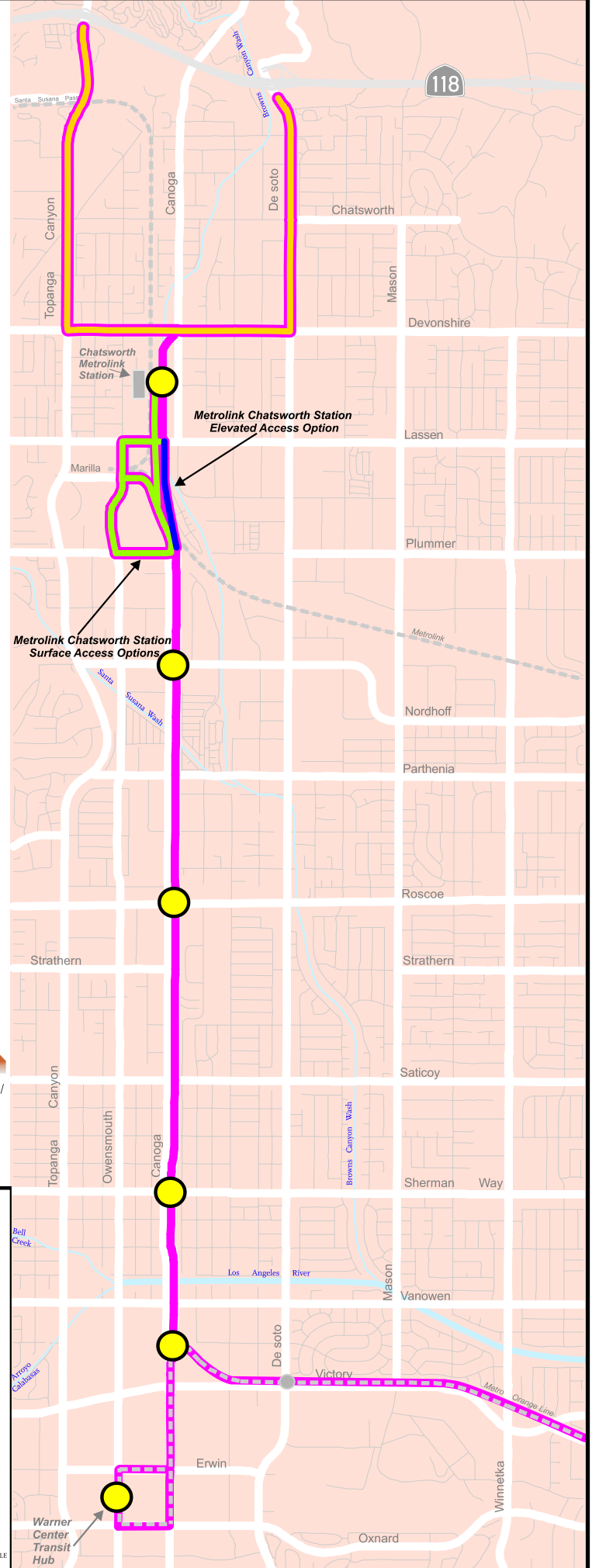
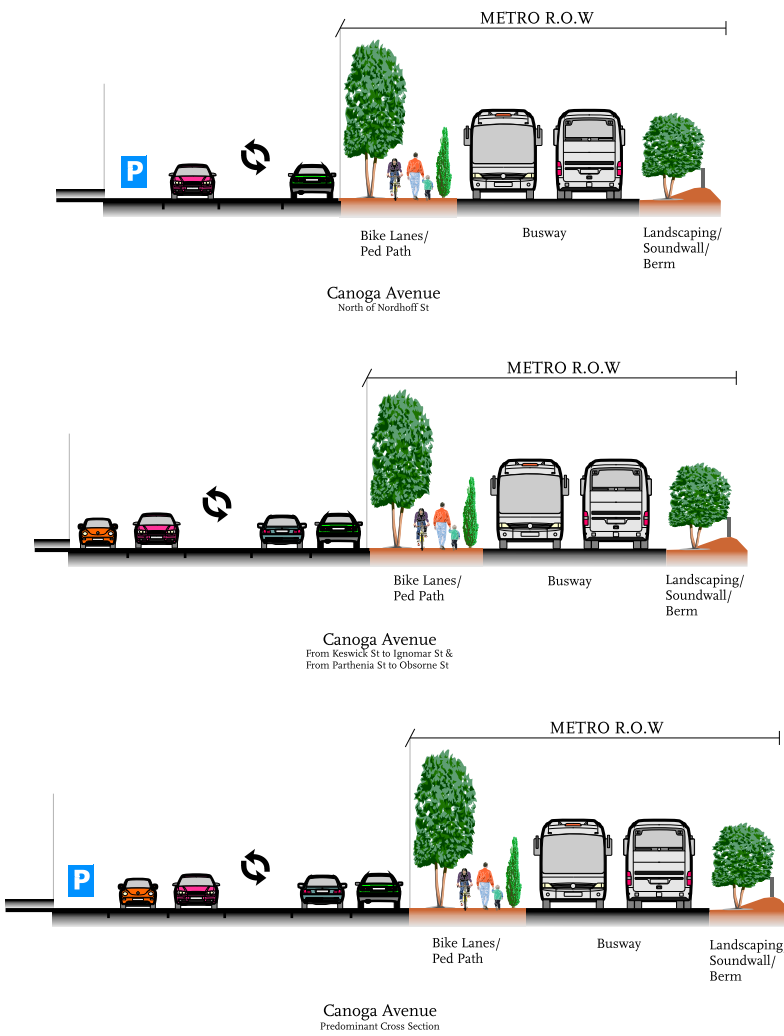


# Alternative 5 Canoga Ave Busway - Metro Orange Line Extension

Northern extension of the existing Metro Orange Line to the Metrolink Chatsworth Station through an off-street Metro-owned right-of-way

## Alternativa 5 Vía Exclusiva Paralela a Canoga Ave - Extensión de la Línea Metro Orange

Extensión Norte de la línea Metro Orange a la Estación de Metrolink en Chatsworth a lo largo de un derecho de vía exclusivo propiedad de Metro

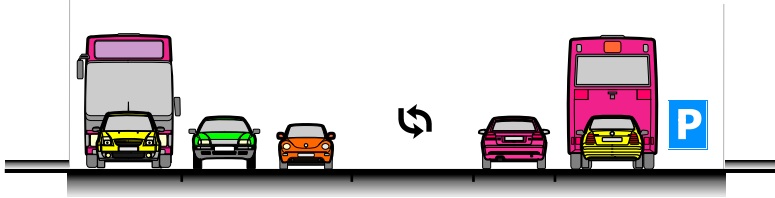


## Alternative 6 Mixed Flow Metro Rapid on De Soto

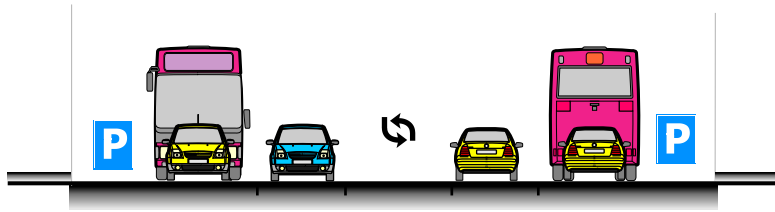
Metro Rapid service running on-street in mixed traffic and stopping at regular bus stops

## Alternativa 6 Metro Rapid en Carril de Uso Mixto sobre De Soto

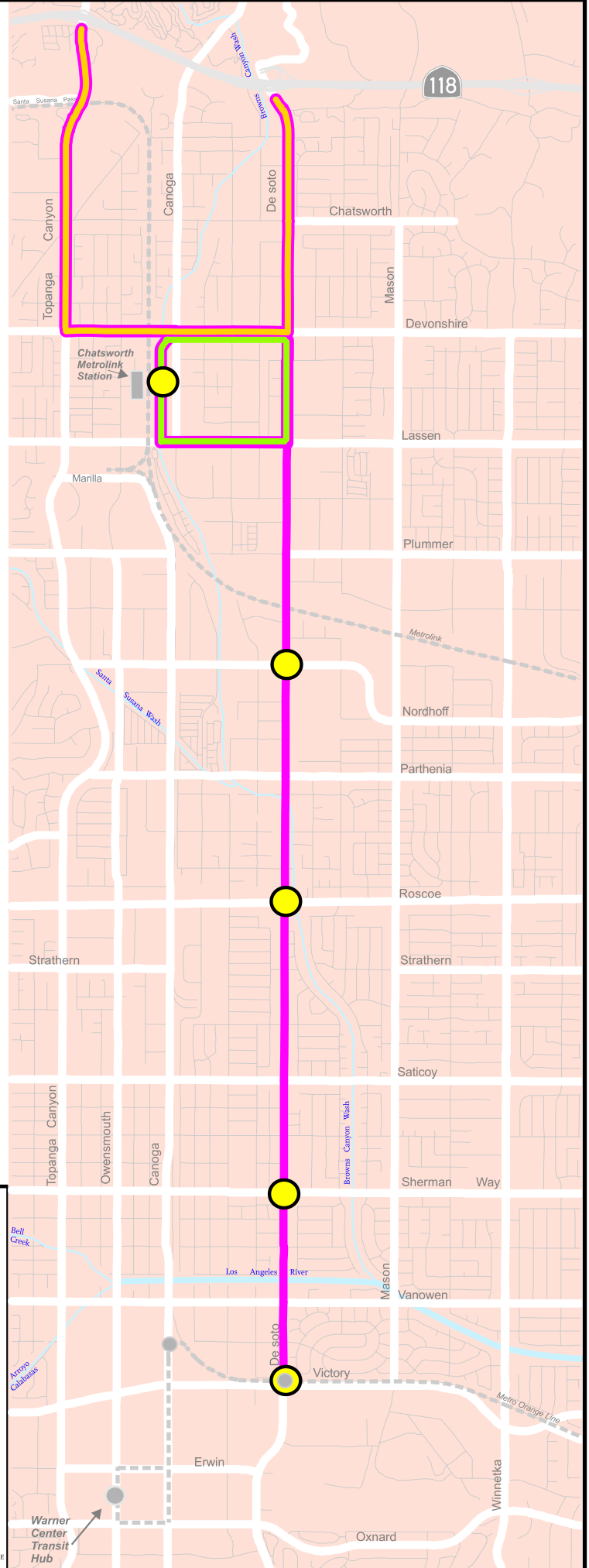
Servicio de Metro Rapid en carril de uso mixto y parando en paradas regulares










De Soto Avenue  
From Fairchild Ave to Roscoe Blvd &  
From Osborne St to Nordhoff St



De Soto Avenue (Non-Peak Periods)  
Predominant Cross Section



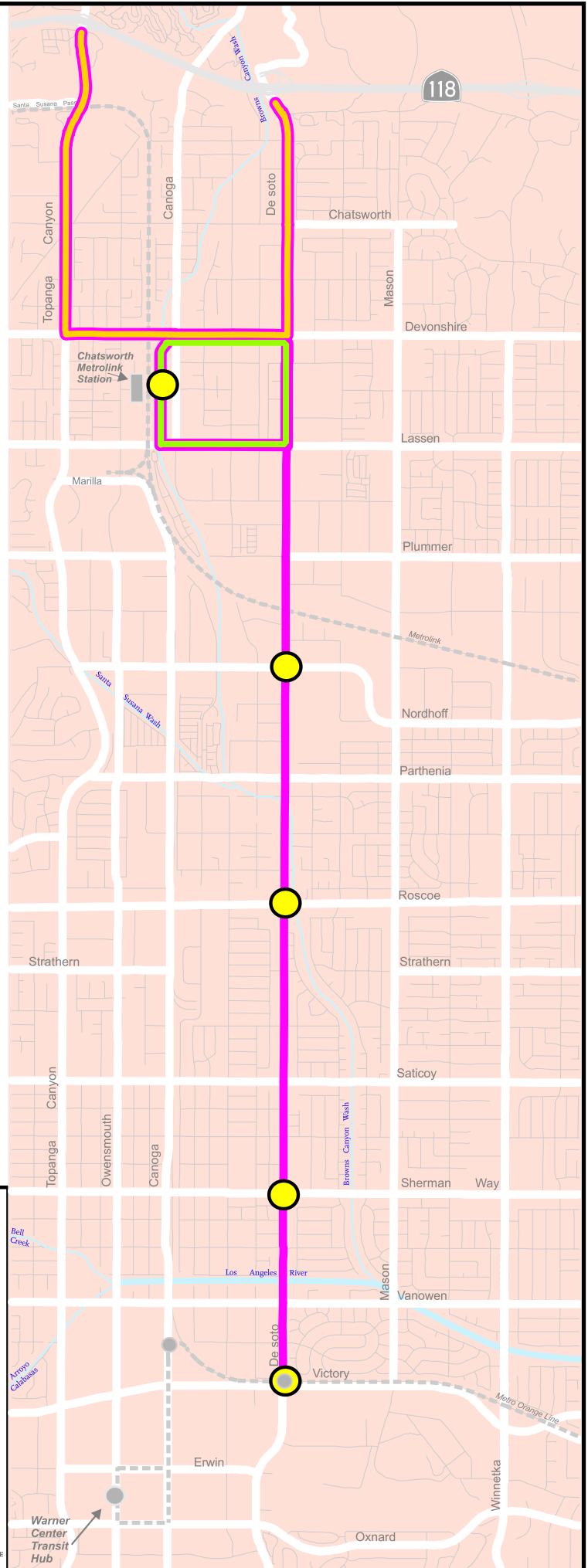
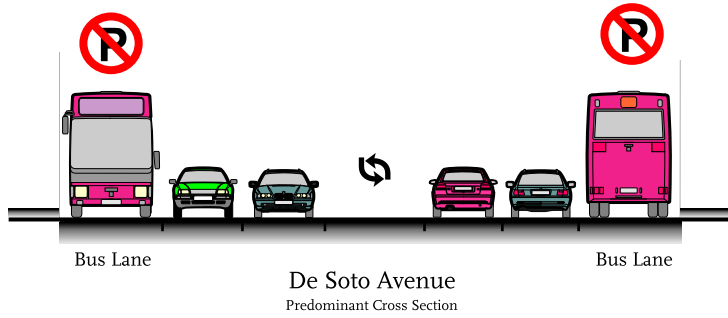
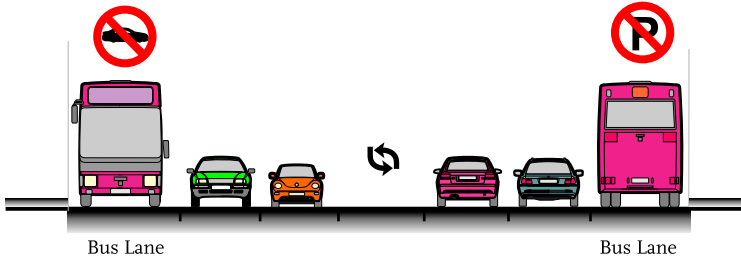
-  Main Route
-  SR-118 Park & Ride Lot Connection Options
-  Metrolink Chatsworth Station Access Options
-  Proposed Stations
-  Existing Stations (Metro Orange Line)
-  Two-way Left Turn Lane
-  Parking

## Alternative 7 De Soto Dedicated Lane Metro Rapid

Metro Rapid service running on a Bus-Only lane and stopping at regular bus stops

## Alternativa 7 Metro Rapid en Carril Exclusivo sobre De Soto

Servicio de Metro Rapid en carril exclusivo y parando en paradas regulares



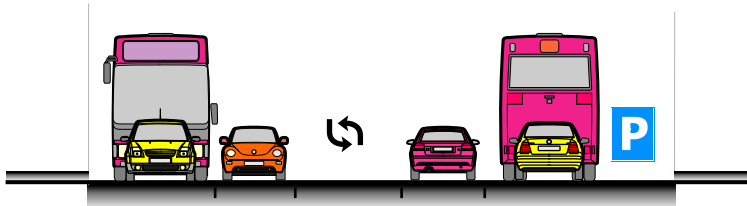
- Main Route
- SR-118 Park & Ride Lot Connection Options
- Metrolink Chatsworth Station Access Options
- Proposed Stations
- Existing Stations (Metro Orange Line)
- Two-way Left Turn Lane
- No Parking
- Converted Auto Lane to Bus Only Lane

## Alternative 8 Topanga Canyon-Mixed Flow Rapid

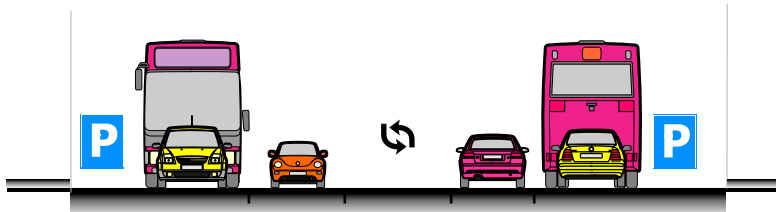
Metro Rapid service running on-street in mixed traffic and stopping at regular bus stops

## Alternativa 8 Metro Rapid en Carril de Uso Mixto sobre Topanga Canyon

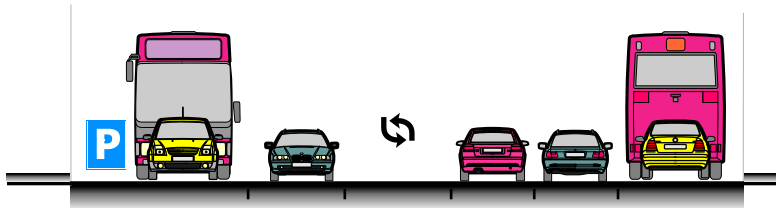
Servicio de Metro Rapid en carril de uso mixto y parando en paradas regulares



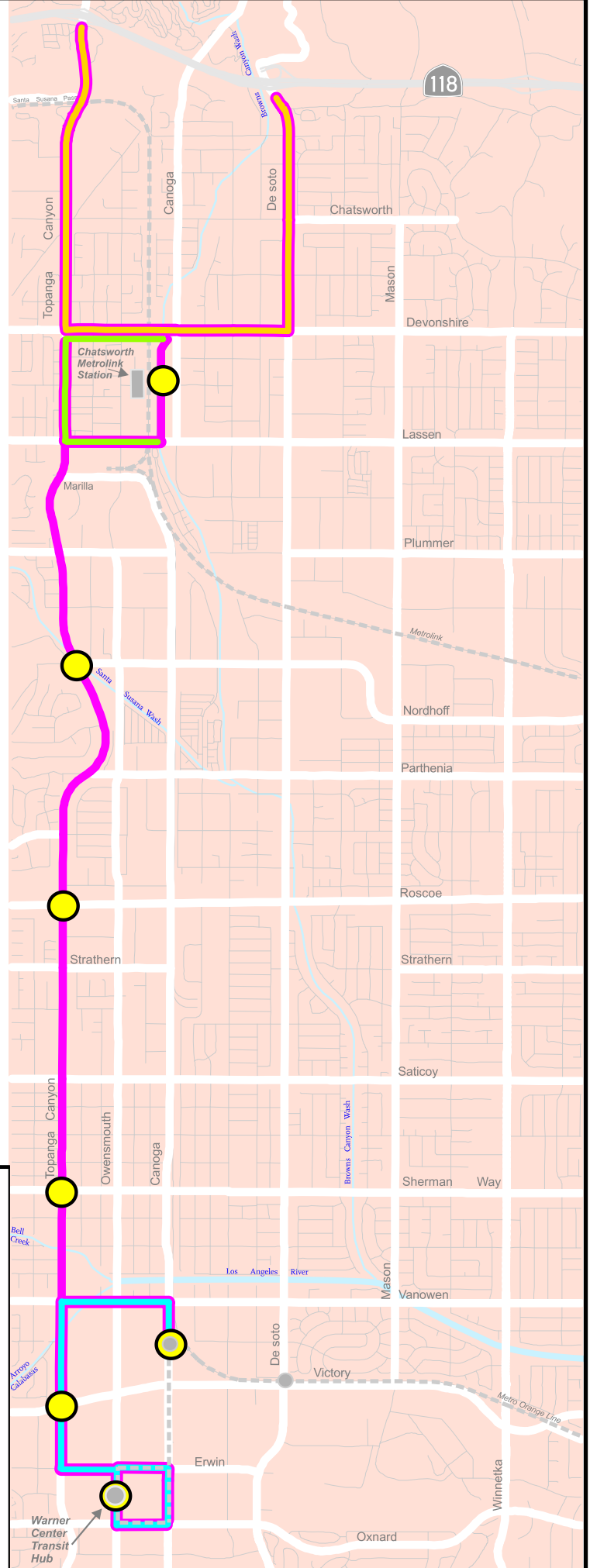
Topanga Canyon Blvd  
From Strathern St to Roscoe Blvd,  
From Prairie St to Marilla St and  
From Andora Ave to Chatsworth St



Topanga Canyon Blvd  
Predominant Cross Section



Topanga Canyon Blvd  
Victory Blvd to Vanowen St



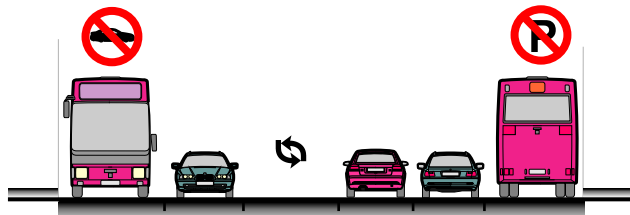
- █ Main Route
- █ SR-118 Park & Ride Lot Connection Options
- █ Metrolink Chatsworth Station Access Options
- █ Metro Orange Line Connection Options
- Proposed Stations
- Existing Stations (Metro Orange Line)
- Two-way Left Turn Lane
- P Parking

# Alternative 9 Topanga Canyon Dedicated Lane BRT

Metro Rapid service running on a Bus-Only lane and stopping at regular bus stops

## Alternativa 9 Metro Rapid en Carril Exclusivo sobre Topanga Canyon

Servicio de Metro Rapid en carril exclusivo y parando en paradas regulares

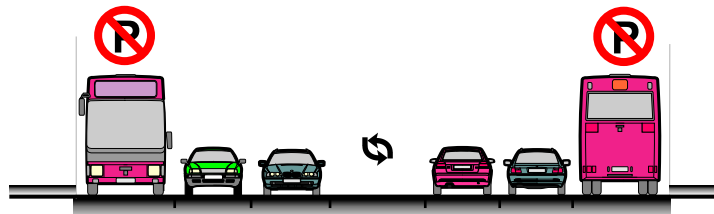


Bus Lane

Topanga Canyon Blvd

Bus Lane

From Strathern St to Roscoe Blvd,  
From Prairie St to Marilla St &  
From Andora Ave to Chatsworth St

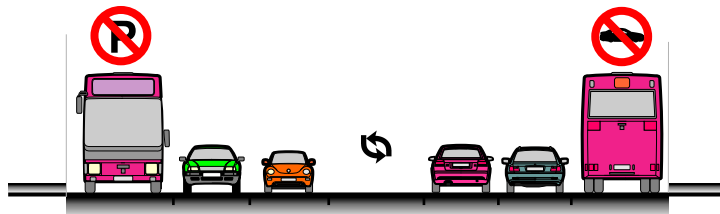


Bus Lane

Topanga Canyon Blvd

Bus Lane

Predominant Cross Section



Bus Lane

Topanga Canyon Blvd

Bus Lane

Victory Blvd to Vanowen St

- Main Route
- SR-118 Park & Ride Lot Connection Options
- Metrolink Chatsworth Station Access Options
- Metro Orange Line Connection Options
- Proposed Stations
- Existing Stations (Metro Orange Line)
- Two-way Left Turn Lane
- No Parking
- Convert Auto Lane to Bus Only Lane

