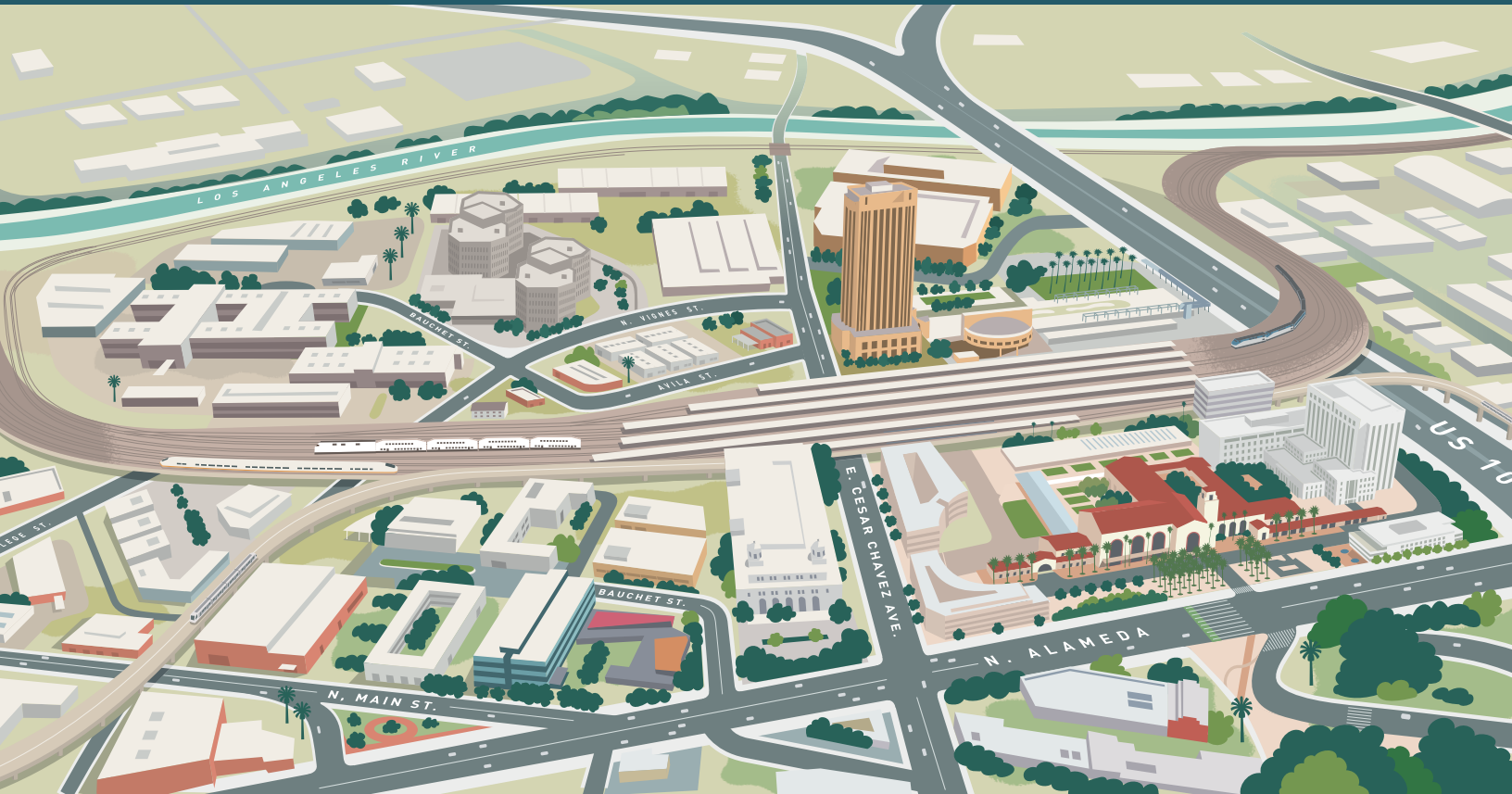


Link Union Station

Phase I Environmental Site Assessment

October 2016



(THIS PAGE INTENTIONALLY BLANK)

1968 Certified Sanborn Map



The certified Sanborn Library search results in this report can be authenticated by visiting www.edrnet.com/sanborn and entering the certification number. Only Environmental Data Resources Inc. (EDR) is authorized to grant rights for commercial reproduction of maps by The Sanborn Library LLC, the copyright holder for the collection.

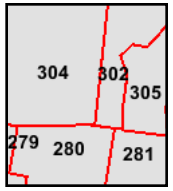
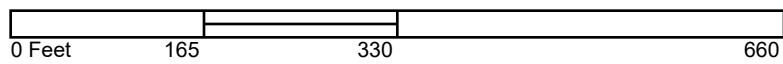
ALISO
36
REINE CONC
REYNOLDS
18' N 1/4 W
96
302
305
SANTA ANA FREEWAY
(ALISO)
BEER BOTTLING & W HD
CONC H
101
COMMERCIAL
HEWITT
7275-45DE-985A

Site Name: SC RIP
Address: Union Station Area - N Vignes St & E Cessar Chavez
City, ST, ZIP: Los Angeles CA 90012
Client: Leighton Consulting
EDR Inquiry: 410244.3
Order Date: 10/14/2014 8:02:03 AM
Certification #: 7275-45DE-985A



Copyright: 1968

This Certified Sanborn Map combines the following sheets. Outlined areas indicate map sheets within the collection.



- Volume 3, Sheet 279
- Volume 3, Sheet 280
- Volume 3, Sheet 281
- Volume 3, Sheet 302
- Volume 3, Sheet 304



1965 Certified Sanborn Map



Site Name: SCRIP
 Address: Union Station Area - N Vignes St & E
 Cesar Chavez
 City, ST, ZIP: Los Angeles CA 90012

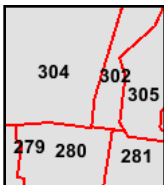
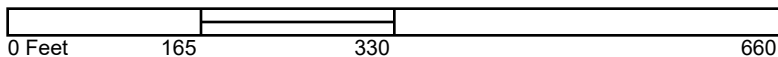
Client: Leighton Consulting

EDR Inquiry: 410244.3
 Order Date: 10/14/2014 8:02:03 AM
 Certification #: 7275-45DE-9B5A

Copyright: 1965



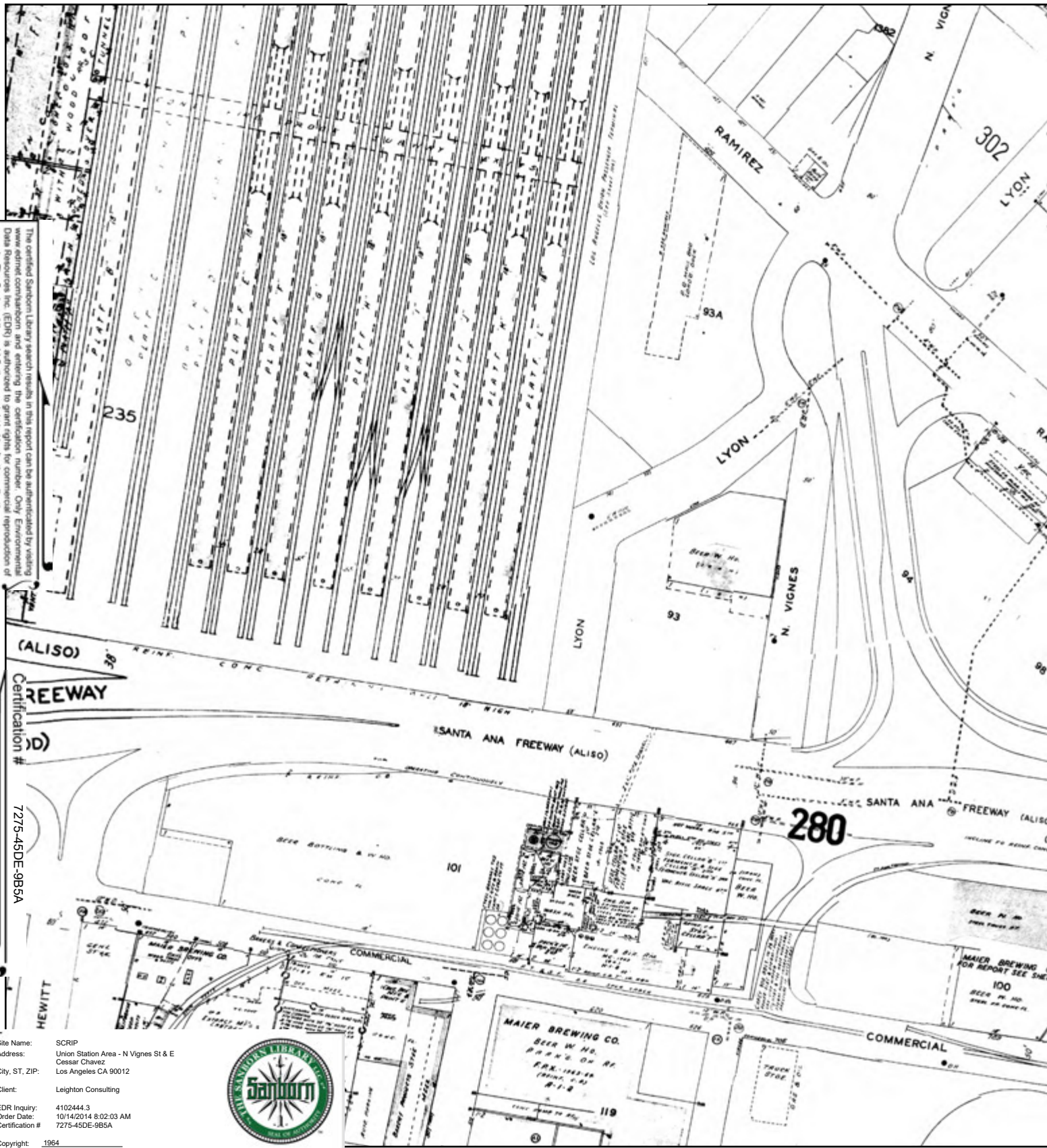
This Certified Sanborn Map combines the following sheets.
 Outlined areas indicate map sheets within the collection.



- Volume 3, Sheet 279
- Volume 3, Sheet 280
- Volume 3, Sheet 281
- Volume 3, Sheet 302
- Volume 3, Sheet 304



1964 Certified Sanborn Map



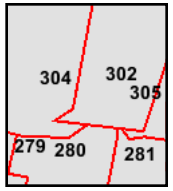
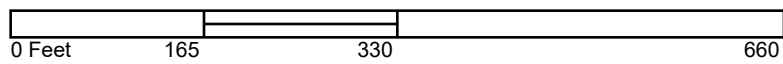
The certified Sanborn Map search results in this report can be authorized by visiting www.edrnet.com/sanborn and entering the certification number. Only Environmental Data Resources Inc. (EDR) is authorized to grant rights for commercial reproduction of maps by The Sanborn Library LLC, the copyright holder for the collection.

(ALISO) 30
FREWAY
 (D)
 Certification #
 7275-45DE-9B5A
 HEWITT

Site Name: SCRIP
 Address: Union Station Area - N Vignes St & E Cessar Chavez
 City, ST, ZIP: Los Angeles CA 90012
 Client: Leighton Consulting
 EDR Inquiry: 410244.3
 Order Date: 10/14/2014 8:02:03 AM
 Certification #: 7275-45DE-9B5A
 Copyright: 1964



This Certified Sanborn Map combines the following sheets.
 Outlined areas indicate map sheets within the collection.



- Volume 3, Sheet 279
- Volume 3, Sheet 280
- Volume 3, Sheet 281
- Volume 3, Sheet 302
- Volume 3, Sheet 304



1960 Certified Sanborn Map



The certified Sanborn Map search results in this report can be authenticated by visiting www.edrnet.com and entering the certification number. Only Environmental Data Resources Inc. (EDR) is authorized to grant rights for commercial reproduction of maps by The Sanborn Library LLC, the copyright holder for the collection.

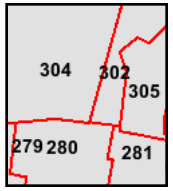
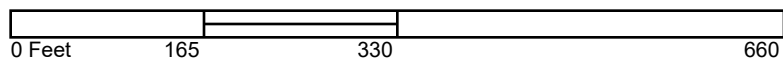
Certification # 7275-45DE-9B5A
 (ALISO)
 HEWITT
 COMMERCIAL
 COMMERCIAL

Site Name: SCRIP
 Address: Union Station Area - N Vignes St & E Cesar Chavez
 City, ST, ZIP: Los Angeles CA 90012
 Client: Leighton Consulting
 EDR Inquiry: 4102444.3
 Order Date: 10/14/2014 8:02:03 AM
 Certification #: 7275-45DE-9B5A



Copyright: 1960

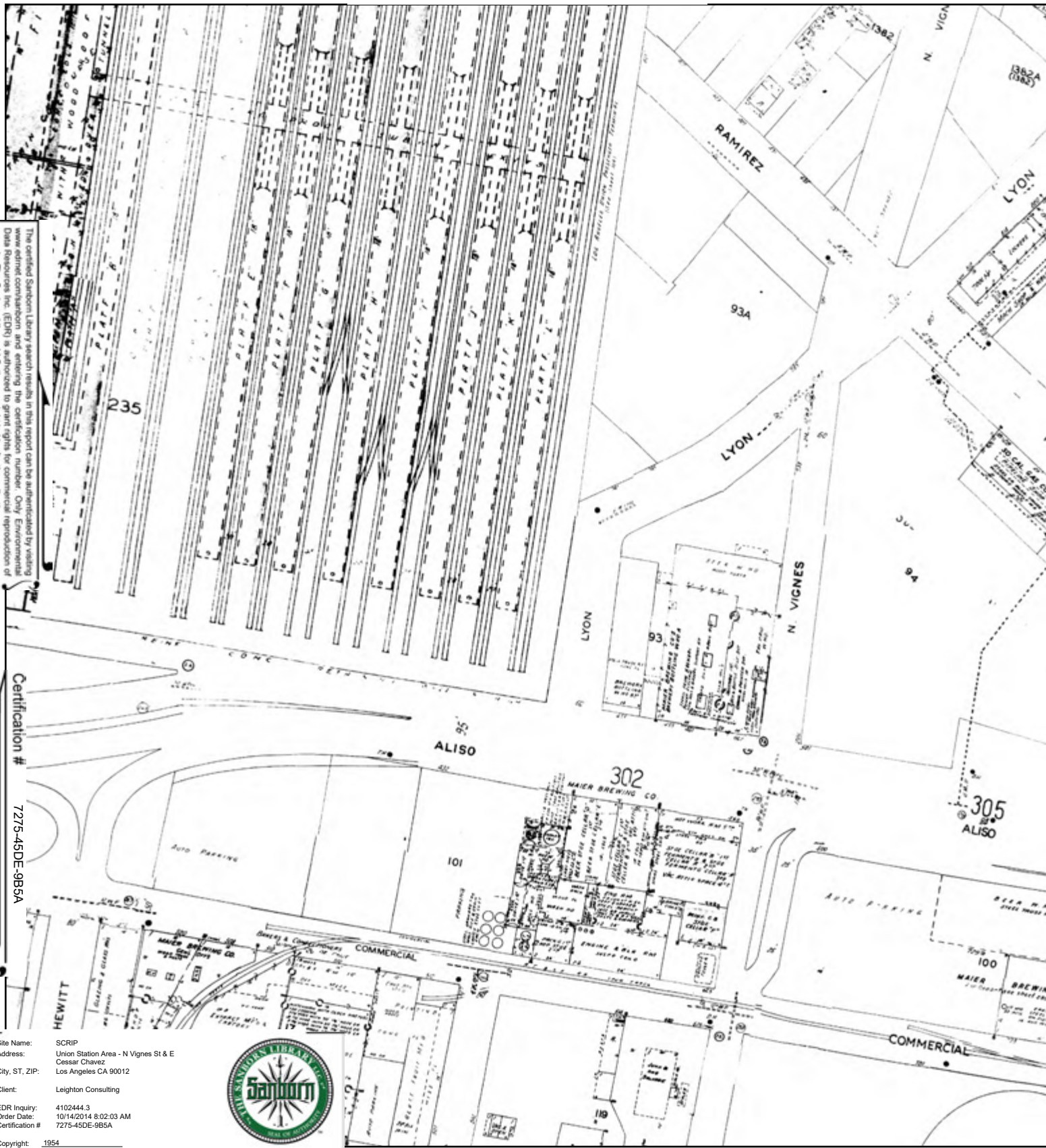
This Certified Sanborn Map combines the following sheets. Outlined areas indicate map sheets within the collection.



- Volume 3, Sheet 279
- Volume 3, Sheet 280
- Volume 3, Sheet 281
- Volume 3, Sheet 302
- Volume 3, Sheet 304
- Volume 3, Sheet 305



1954 Certified Sanborn Map

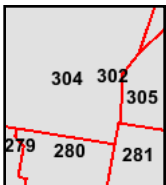
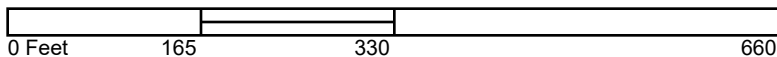


Site Name: SCRIP
 Address: Union Station Area - N Vignes St & E Cessar Chavez
 City, ST, ZIP: Los Angeles CA 90012
 Client: Leighton Consulting
 EDR Inquiry: 4102444.3
 Order Date: 10/14/2014 8:02:03 AM
 Certification #: 7275-45DE-9B5A



Copyright: 1954

This Certified Sanborn Map combines the following sheets. Outlined areas indicate map sheets within the collection.



- Volume 3, Sheet 279
- Volume 3, Sheet 280
- Volume 3, Sheet 281
- Volume 3, Sheet 302
- Volume 3, Sheet 304
- Volume 3, Sheet 305



1953 Certified Sanborn Map

The certified Sanborn Library search results in this report can be authenticated by visiting www.edrnet.com/sanborn and entering the certification number. Only Environmental Data Resources, Inc. (EDR) is authorized to grant rights for commercial reproduction of maps by The Sanborn Library LLC, the copyright holder for the collection.

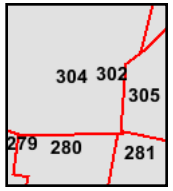
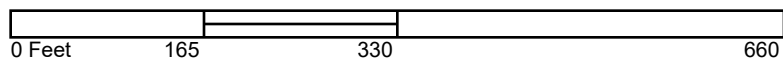
Certification # 7275-45DE-9B5A

Site Name: SCRIP
 Address: Union Station Area - N Vignes St & E Cessar Chavez
 City, ST, ZIP: Los Angeles CA 90012
 Client: Leighton Consulting
 EDR Inquiry: 4102444.3
 Order Date: 10/14/2014 8:02:03 AM
 Certification #: 7275-45DE-9B5A



Copyright: 1953

This Certified Sanborn Map combines the following sheets. Outlined areas indicate map sheets within the collection.



- | | | |
|---------------------|---------------------|---------------------|
| Volume 3, Sheet 279 | Volume 3, Sheet 305 | Volume 3, Sheet 304 |
| Volume 3, Sheet 280 | Volume 3, Sheet 279 | Volume 3, Sheet 305 |
| Volume 3, Sheet 281 | Volume 3, Sheet 280 | |
| Volume 3, Sheet 302 | Volume 3, Sheet 281 | |
| Volume 3, Sheet 304 | Volume 3, Sheet 302 | |



1950 Certified Sanborn Map



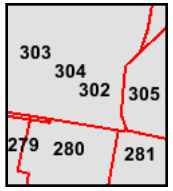
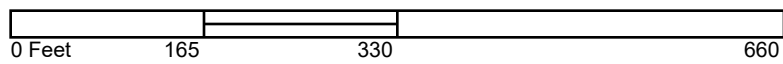
The certified Sanborn Library search results in this report can be authorized by visiting www.edrnet.com/sanborn and entering the certification number. Only Environmental Data Resources Inc. (EDR) is authorized to grant rights for commercial reproduction of maps by The Sanborn Library LLC, the copyright holder for the collection.

ALISO
Certification #
7275-45DE-9B5A

Site Name: SCRIP
Address: Union Station Area - N Vignes St & E Cessar Chavez
City, ST, ZIP: Los Angeles CA 90012
Client: Leighton Consulting
EDR Inquiry: 4102444.3
Order Date: 10/14/2014 8:02:03 AM
Certification #: 7275-45DE-9B5A
Copyright: 1950



This Certified Sanborn Map combines the following sheets. Outlined areas indicate map sheets within the collection.



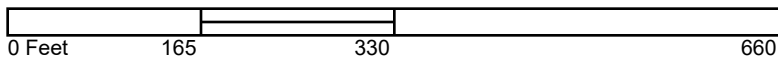
- Volume 3, Sheet 279
- Volume 3, Sheet 280
- Volume 3, Sheet 281
- Volume 3, Sheet 302
- Volume 3, Sheet 303
- Volume 3, Sheet 304
- Volume 3, Sheet 305



1920 Certified Sanborn Map



This Certified Sanborn Map combines the following sheets.
 Outlined areas indicate map sheets within the collection.



Volume Congested Business District, Sheet



1906 Certified Sanborn Map



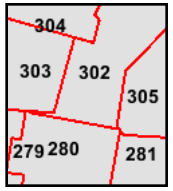
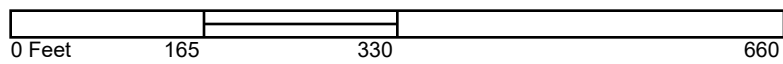
The certified Sanborn Library search results in this report can be authenticated by visiting www.environmentaldataresources.com and entering the certification number. Only Environmental Data Resources Inc. (EDR) is authorized to grant rights for commercial reproduction of maps by The Sanborn Library LLC, the copyright holder for the collection.

Certification # 7275-45DE-9B5A

Site Name: SCRIP
 Address: Union Station Area - N Vignes St & E Cesar Chavez
 City, ST, ZIP: Los Angeles CA 90012
 Client: Leighton Consulting
 EDR Inquiry: 4102444.3
 Order Date: 10/14/2014 8:02:03 AM
 Certification #: 7275-45DE-9B5A
 Copyright: 1906



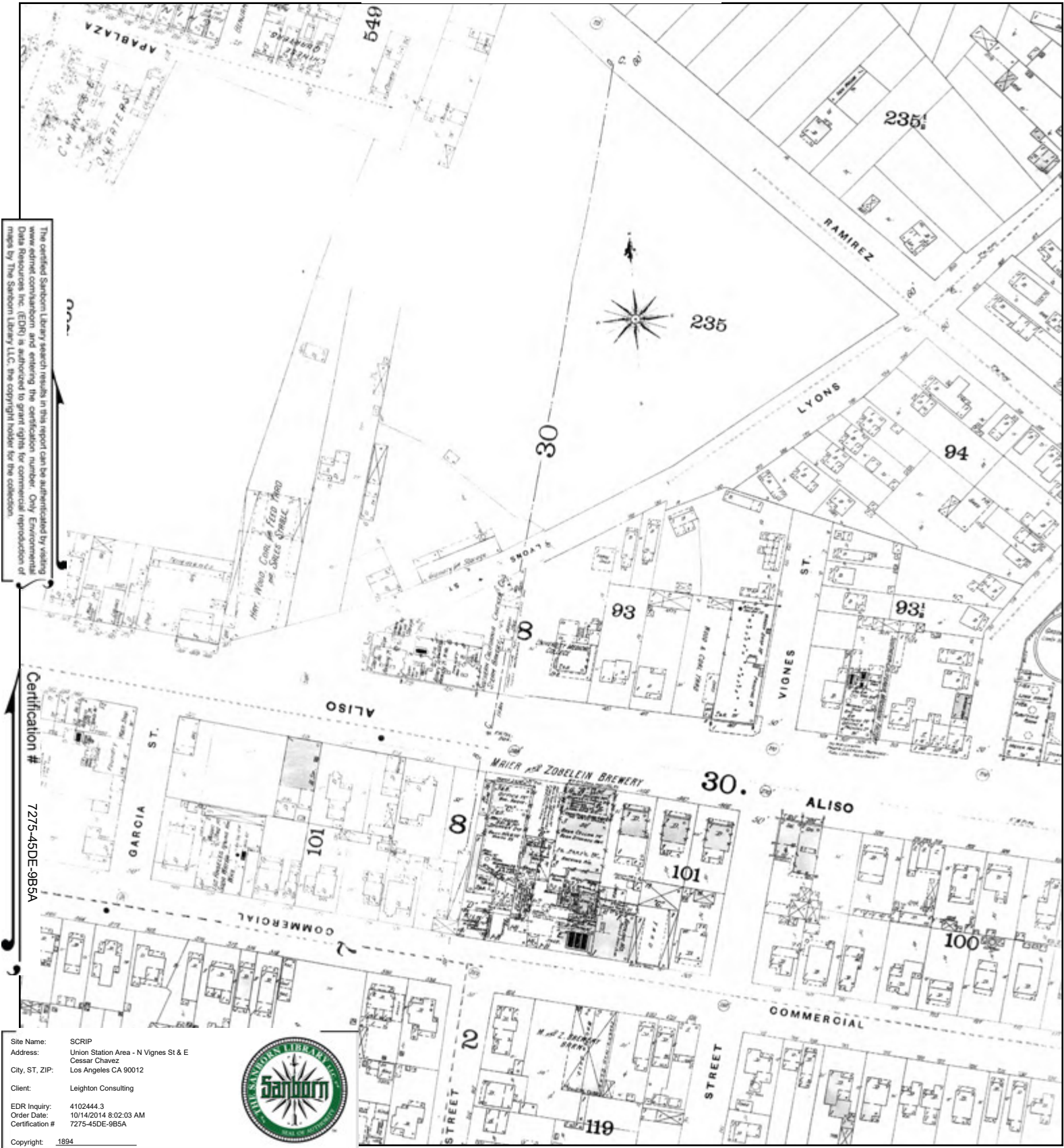
This Certified Sanborn Map combines the following sheets. Outlined areas indicate map sheets within the collection.



- Volume 3, Sheet 279
- Volume 3, Sheet 280
- Volume 3, Sheet 281
- Volume 3, Sheet 302
- Volume 3, Sheet 303
- Volume 3, Sheet 304
- Volume 3, Sheet 305



1894 Certified Sanborn Map



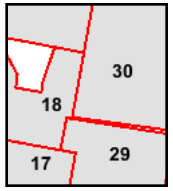
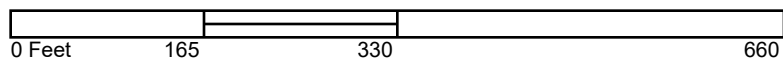
The certified Sanborn Library search results in this report can be authenticated by visiting www.edrnet.com/sanborn and entering the certification number. Only Environmental Data Resources Inc. (EDR) is authorized to grant rights for commercial reproduction of maps by The Sanborn Library LLC, the copyright holder for the collection.

Certification # 7275-45DE-9B5A

Site Name: SCRIP
 Address: Union Station Area - N Vignes St & E Cesar Chavez
 City, ST, ZIP: Los Angeles CA 90012
 Client: Leighton Consulting
 EDR Inquiry: 4102444.3
 Order Date: 10/14/2014 8:02:03 AM
 Certification #: 7275-45DE-9B5A
 Copyright: 1894



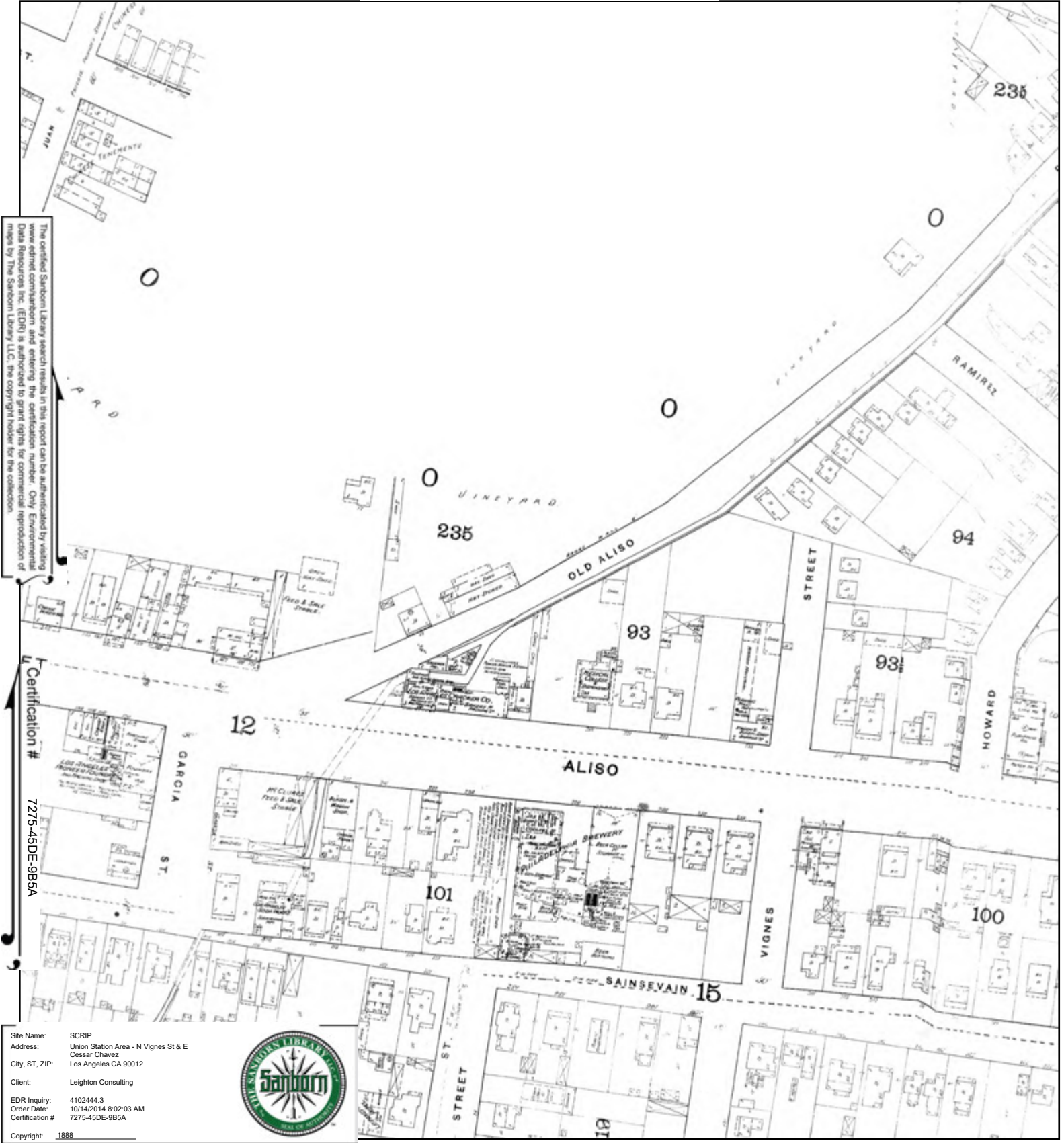
This Certified Sanborn Map combines the following sheets. Outlined areas indicate map sheets within the collection.



- Volume 1, Sheet 29
- Volume 1, Sheet 30
- Volume 1, Sheet 17
- Volume 1, Sheet 18
- Volume 1, Sheet 18



1888 Certified Sanborn Map



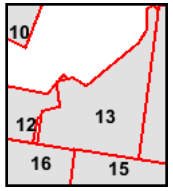
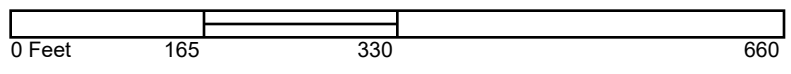
The certified Sanborn Library search results in this report can be authenticated by visiting www.edrnet.com/sanborn and entering the certification number. Only Environmental Data Resources, Inc. (EDR) is authorized to grant rights for commercial reproduction of maps by The Sanborn Library LLC, the copyright holder for the collection.

Certification # 7275-45DE-9B5A

Site Name: SCRIP
 Address: Union Station Area - N Vignes St & E Cesar Chavez
 City, ST, ZIP: Los Angeles CA 90012
 Client: Leighton Consulting
 EDR Inquiry: 4102444.3
 Order Date: 10/14/2014 8:02:03 AM
 Certification #: 7275-45DE-9B5A
 Copyright: 1888



This Certified Sanborn Map combines the following sheets. Outlined areas indicate map sheets within the collection.



- Volume 1, Sheet 12
- Volume 1, Sheet 13
- Volume 1, Sheet 15
- Volume 1, Sheet 16





SCRIP

Union Station Area - N Vignes St & E Cesar Chavez
Los Angeles, CA 90012

Inquiry Number: 4102444.3

October 14, 2014

Certified Sanborn® Map Report



6 Armstrong Road, 4th Floor
Shelton, Connecticut 06484
Toll Free: 800.352.0050
www.edrnet.com

Certified Sanborn® Map Report

10/14/14

Site Name:

SCRIP

Union Station Area - N Vignes

Los Angeles, CA 90012

EDR Inquiry # 4102444.3

Client Name:

Leighton Consulting

17781 Cowan

Irvine, CA 92614

Contact: Meredith Church



The Sanborn Library has been searched by EDR and maps covering the target property location as provided by Leighton Consulting were identified for the years listed below. The Sanborn Library is the largest, most complete collection of fire insurance maps. The collection includes maps from Sanborn, Bromley, Perris & Browne, Hopkins, Barlow, and others. Only Environmental Data Resources Inc. (EDR) is authorized to grant rights for commercial reproduction of maps by the Sanborn Library LLC, the copyright holder for the collection. Results can be authenticated by visiting www.edrnet.com/sanborn.

The Sanborn Library is continually enhanced with newly identified map archives. This report accesses all maps in the collection as of the day this report was generated.

Certified Sanborn Results:

Site Name:

SCRIP

Address:

Union Station Area - N Vignes St & E Cessar

City, State, Zip:

Los Angeles, CA 90012

Cross Street:**P.O. #**

10842.001

Project:

SCRIP

Certification #

7275-45DE-9B5A



Sanborn® Library search results
Certification # 7275-45DE-9B5A

Maps Provided:

| | | |
|------|------|------|
| 1970 | 1954 | 1888 |
| 1968 | 1953 | |
| 1965 | 1950 | |
| 1964 | 1920 | |
| 1960 | 1906 | |
| 1957 | 1894 | |

The Sanborn Library includes more than 1.2 million fire insurance maps from Sanborn, Bromley, Perris & Browne, Hopkins, Barlow and others which track historical property usage in approximately 12,000 American cities and towns. Collections searched:

- Library of Congress
- University Publications of America
- EDR Private Collection

The Sanborn Library LLC Since 1866™

Limited Permission To Make Copies

Leighton Consulting (the client) is permitted to make up to FIVE photocopies of this Sanborn Map transmittal and each fire insurance map accompanying this report solely for the limited use of its customer. No one other than the client is authorized to make copies. Upon request made directly to an EDR Account Executive, the client may be permitted to make a limited number of additional photocopies. This permission is conditioned upon compliance by the client, its customer and their agents with EDR's copyright policy; a copy of which is available upon request.

Disclaimer - Copyright and Trademark notice

This Report contains certain information obtained from a variety of public and other sources reasonably available to Environmental Data Resources, Inc. It cannot be concluded from this Report that coverage information for the target and surrounding properties does not exist from other sources. NO WARRANTY EXPRESSED OR IMPLIED, IS MADE WHATSOEVER IN CONNECTION WITH THIS REPORT. ENVIRONMENTAL DATA RESOURCES, INC. SPECIFICALLY DISCLAIMS THE MAKING OF ANY SUCH WARRANTIES, INCLUDING WITHOUT LIMITATION, MERCHANTABILITY OR FITNESS FOR A PARTICULAR USE OR PURPOSE. ALL RISK IS ASSUMED BY THE USER. IN NO EVENT SHALL ENVIRONMENTAL DATA RESOURCES, INC. BE LIABLE TO ANYONE, WHETHER ARISING OUT OF ERRORS OR OMISSIONS, NEGLIGENCE, ACCIDENT OR ANY OTHER CAUSE, FOR ANY LOSS OF DAMAGE, INCLUDING, WITHOUT LIMITATION, SPECIAL, INCIDENTAL CONSEQUENTIAL, OR EXEMPLARY DAMAGES. ANY LIABILITY ON THE PART OF ENVIRONMENTAL DATA RESOURCES, INC. IS STRICTLY LIMITED TO A REFUND OF THE AMOUNT PAID FOR THIS REPORT. Purchaser accepts this Report "AS IS". Any analyses, estimates, ratings, environmental risk levels or risk codes provided in this Report are provided for illustrative purposes only, and are not intended to provide, nor should they be interpreted as providing any facts regarding, or prediction or forecast of, any environmental risk for any property. Only a Phase I Environmental Site Assessment performed by an environmental professional can provide information regarding the environmental risk for any property. Additionally, the information provided in this Report is not to be construed as legal advice.

Copyright 2014 by Environmental Data Resources, Inc. All rights reserved. Reproduction in any media or format, in whole or in part, of any report or map of Environmental Data Resources, Inc., or its affiliates, is prohibited without prior written permission.

EDR and its logos (including Sanborn and Sanborn Map) are trademarks of Environmental Data Resources, Inc. or its affiliates. All other trademarks used herein are the property of their respective owners.

Sanborn Sheet Thumbnails


This Certified Sanborn Map Report is based upon the following Sanborn Fire Insurance map sheets.



1970 Source Sheets



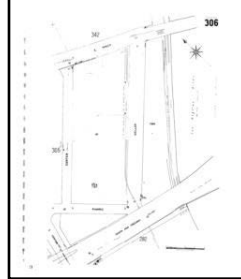
Volume 3, Sheet 281



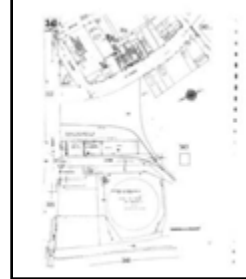
Volume 3, Sheet 282



Volume 3, Sheet 305



Volume 3, Sheet 306



Volume 3, Sheet 341

1968 Source Sheets



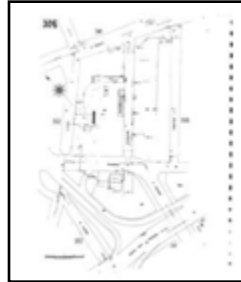
Volume 3, Sheet 281



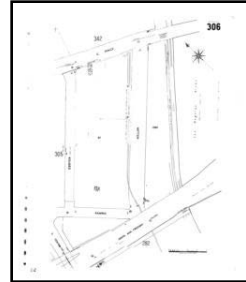
Volume 3, Sheet 282



Volume 3, Sheet 302




Volume 3, Sheet 305



Volume 3, Sheet 306

1965 Source Sheets



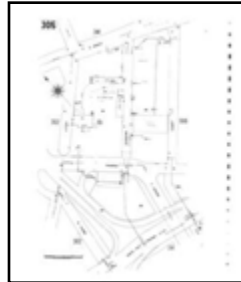
Volume 3, Sheet 281



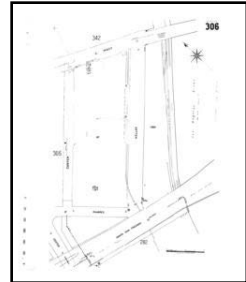
Volume 3, Sheet 282



Volume 3, Sheet 302




Volume 3, Sheet 305



Volume 3, Sheet 306

1964 Source Sheets



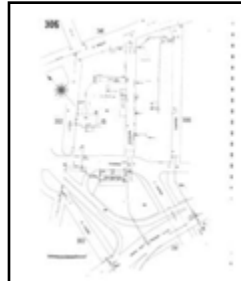
Volume 3, Sheet 281



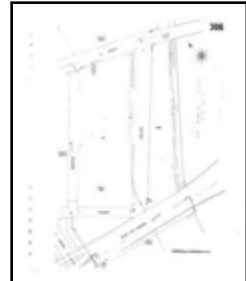
Volume 3, Sheet 282



Volume 3, Sheet 302



Volume 3, Sheet 305




Volume 3, Sheet 306

Volume 3, Sheet 342



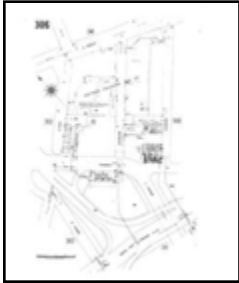
1960 Source Sheets



Volume 3, Sheet 281



Volume 3, Sheet 282



Volume 3, Sheet 305



Volume 3, Sheet 306



Volume 3, Sheet 341



Volume 3, Sheet 342

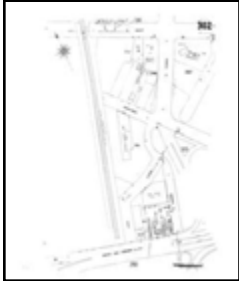
1957 Source Sheets



Volume 3, Sheet 281



Volume 3, Sheet 282



Volume 3, Sheet 302



Volume 3, Sheet 305



Volume 3, Sheet 306

Volume 3, Sheet 341



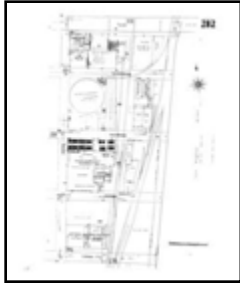
Volume 3, Sheet 342



1954 Source Sheets



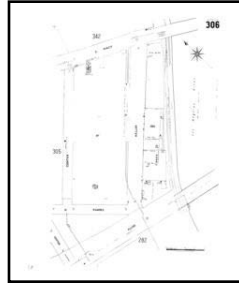
Volume 3, Sheet 281



Volume 3, Sheet 282




Volume 3, Sheet 305

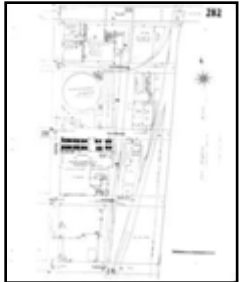


Volume 3, Sheet 306


1953 Source Sheets



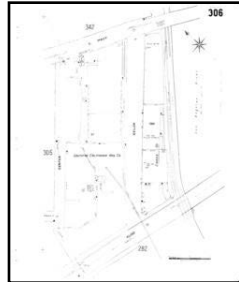
Volume 3, Sheet 281




Volume 3, Sheet 282



Volume 3, Sheet 305



Volume 3, Sheet 306



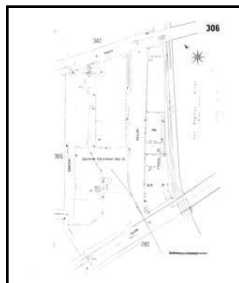
Volume 3, Sheet 281



Volume 3, Sheet 282



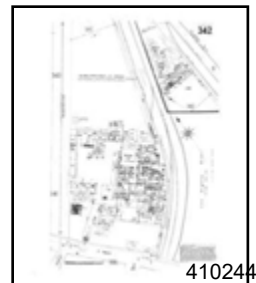
Volume 3, Sheet 305



Volume 3, Sheet 306




Volume 3, Sheet 341




Volume 3, Sheet 342

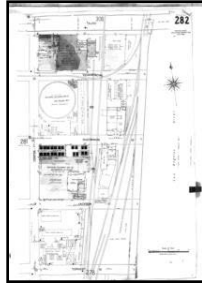
Volume 3, Sheet 341



1950 Source Sheets



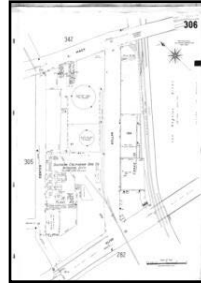
Volume 3, Sheet 281



Volume 3, Sheet 282



Volume 3, Sheet 305



Volume 3, Sheet 306

1920 Source Sheets

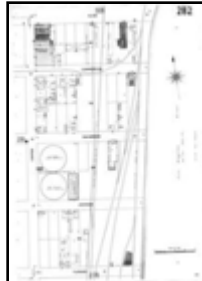


Volume Congested Business District, Sheet

1906 Source Sheets



Volume 3, Sheet 281



Volume 3, Sheet 282



Volume 3, Sheet 305



Volume 3, Sheet 306

1894 Source Sheets



Volume 1, Sheet 29



Volume 1, Sheet 29

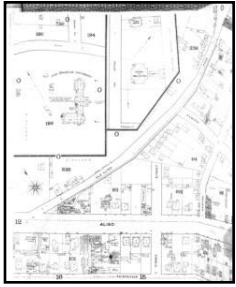


Volume 1, Sheet 30



Volume 1, Sheet 30

1888 Source Sheets



Volume 1, Sheet 13



Volume 1, Sheet 13

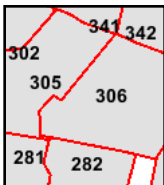
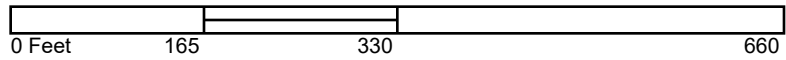


Volume 1, Sheet 14

1970 Certified Sanborn Map



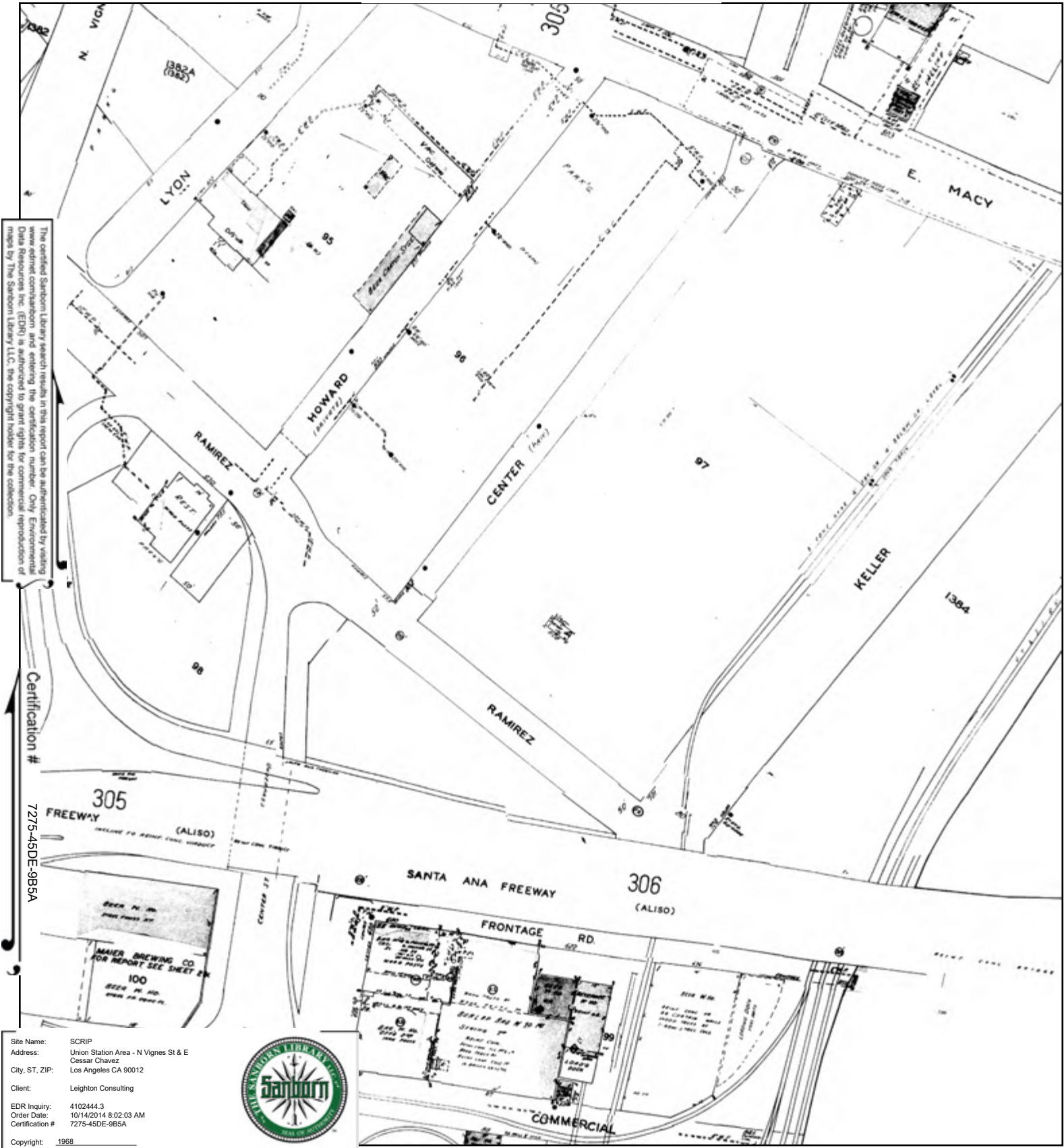
This Certified Sanborn Map combines the following sheets. Outlined areas indicate map sheets within the collection.



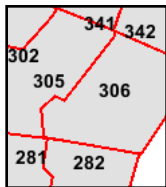
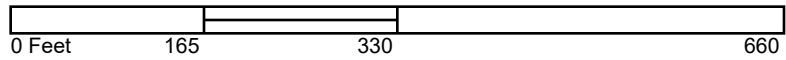
- Volume 3, Sheet 281
- Volume 3, Sheet 282
- Volume 3, Sheet 305
- Volume 3, Sheet 306
- Volume 3, Sheet 341



1968 Certified Sanborn Map



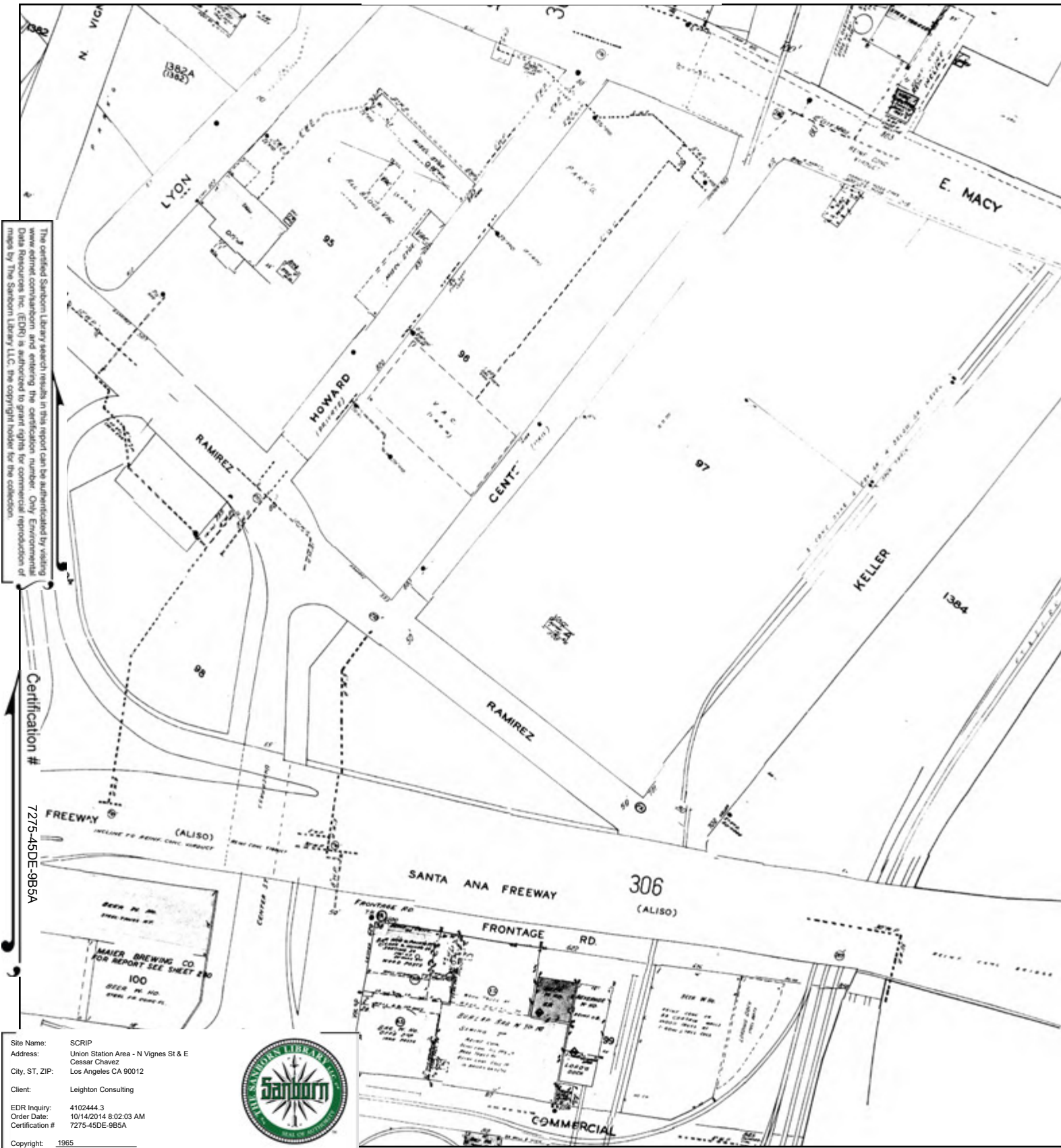
This Certified Sanborn Map combines the following sheets. Outlined areas indicate map sheets within the collection.



- Volume 3, Sheet 281
- Volume 3, Sheet 282
- Volume 3, Sheet 302
- Volume 3, Sheet 305
- Volume 3, Sheet 306



1965 Certified Sanborn Map



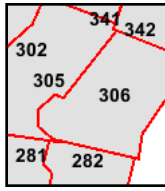
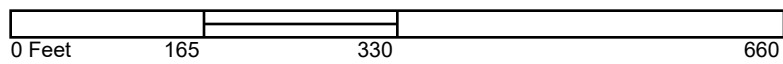
The certified Sanborn Library search results in this report can be authenticated by visiting www.edrnet.com/sanborn and entering the certification number. Only Environmental Data Resources Inc. (EDR) is authorized to grant rights for commercial reproduction of maps by The Sanborn Library LLC, the copyright holder for the collection.

Certification # 7275-45DE-985A

Site Name: SCRIP
 Address: Union Station Area - N Vignes St & E Cesar Chavez
 City, ST, ZIP: Los Angeles CA 90012
 Client: Leighton Consulting
 EDR Inquiry: 4102444.3
 Order Date: 10/14/2014 8:02:03 AM
 Certification #: 7275-45DE-985A



This Certified Sanborn Map combines the following sheets.
 Outlined areas indicate map sheets within the collection.



- Volume 3, Sheet 281
- Volume 3, Sheet 282
- Volume 3, Sheet 302
- Volume 3, Sheet 305
- Volume 3, Sheet 306



1964 Certified Sanborn Map



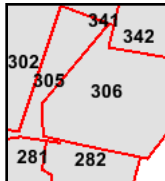
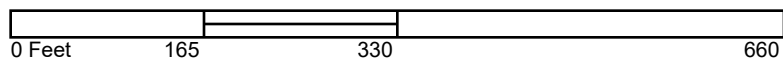
The certified Sanborn Library search results in this report can be authenticated by visiting www.edri.com/sanborn and entering the certification number. Only Environmental Data Resources Inc. (EDRI) is authorized to grant rights for commercial reproduction of maps by The Sanborn Library LLC, the copyright holder for the collection.

Certification # 7275-45DE-985A

Site Name: SCRIP
 Address: Union Station Area - N Vignes St & E Cesar Chavez
 City, ST, ZIP: Los Angeles CA 90012
 Client: Leighton Consulting
 EDR Inquiry: 4102444.3
 Order Date: 10/14/2014 8:02:03 AM
 Certification #: 7275-45DE-985A
 Copyright: 1964



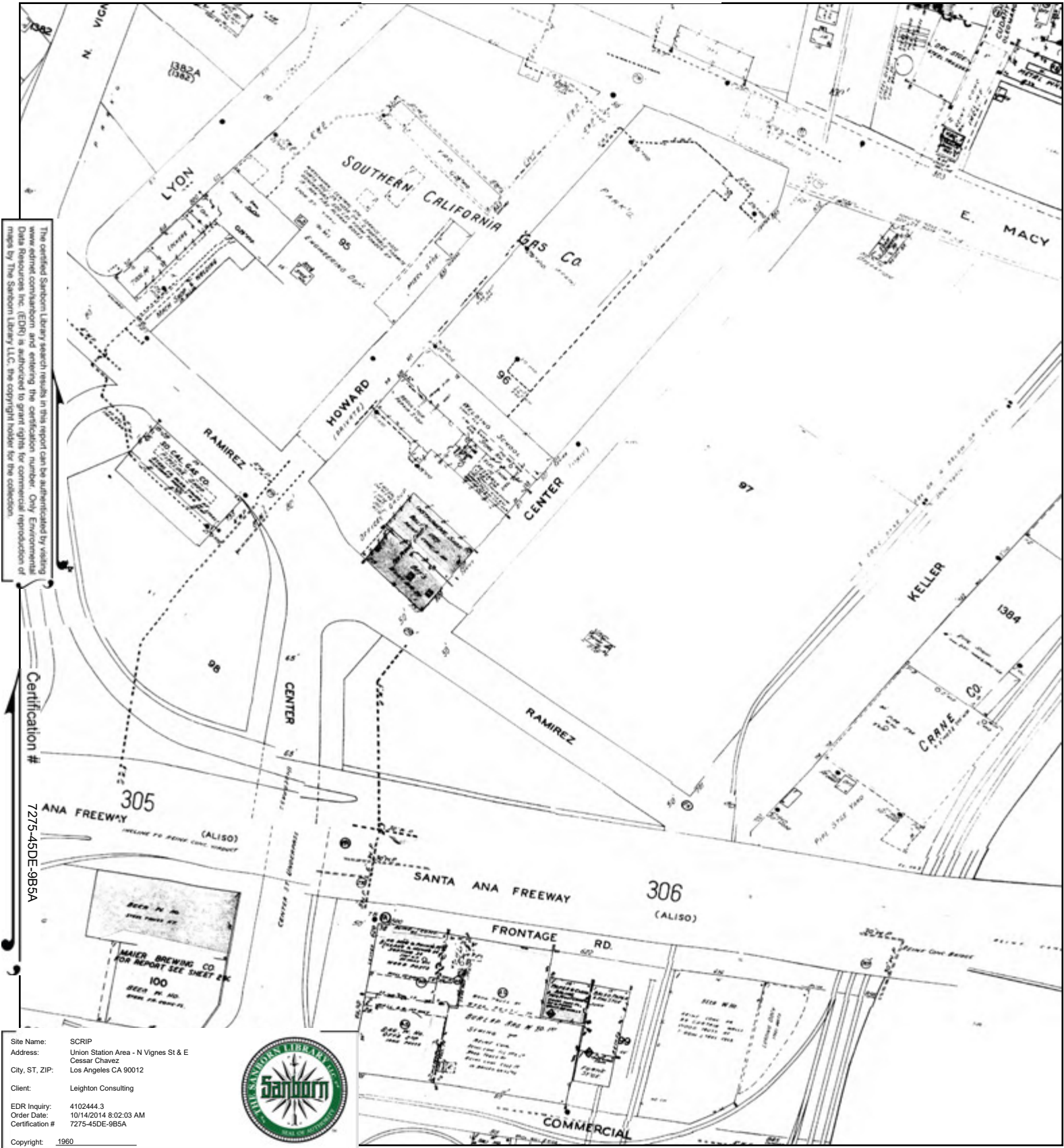
This Certified Sanborn Map combines the following sheets. Outlined areas indicate map sheets within the collection.



- Volume 3, Sheet 281
- Volume 3, Sheet 282
- Volume 3, Sheet 302
- Volume 3, Sheet 305
- Volume 3, Sheet 306
- Volume 3, Sheet 341
- Volume 3, Sheet 342



1960 Certified Sanborn Map



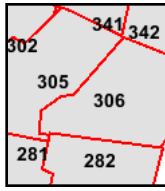
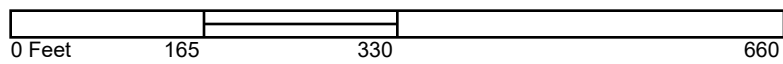
The certified Sanborn Library search results in this report can be authenticated by visiting www.edr.com/sanborn and entering the certification number. Only Environmental Data Resources Inc. (EDR) is authorized to grant rights for commercial reproduction of maps by The Sanborn Library LLC, the copyright holder for the collection.

Certification # 7275-45DE-9B5A

Site Name: SCRIP
 Address: Union Station Area - N Vignes St & E Cesar Chavez
 City, ST, ZIP: Los Angeles CA 90012
 Client: Leighton Consulting
 EDR Inquiry: 4102444.3
 Order Date: 10/14/2014 8:02:03 AM
 Certification #: 7275-45DE-9B5A
 Copyright: 1960



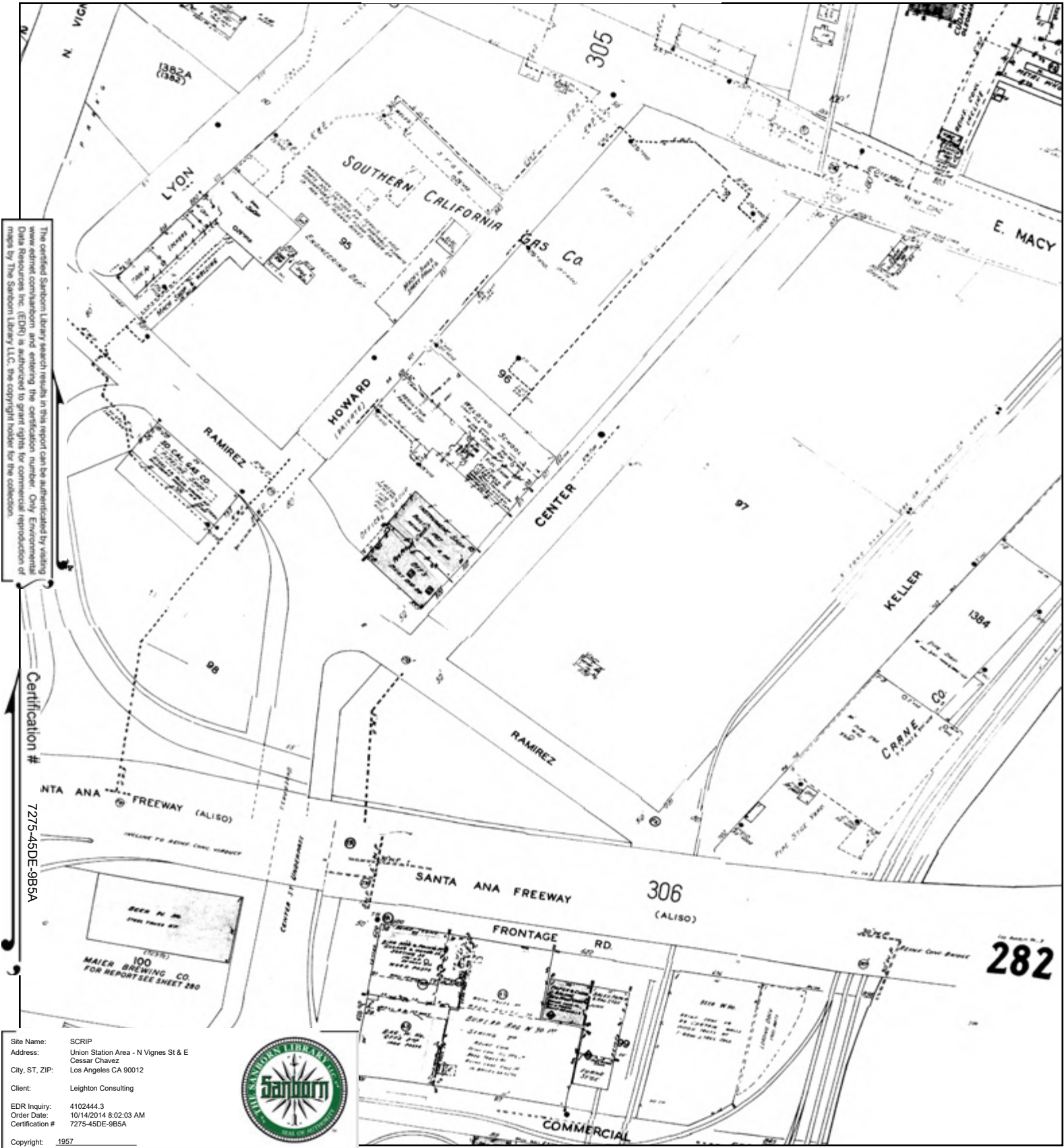
This Certified Sanborn Map combines the following sheets. Outlined areas indicate map sheets within the collection.



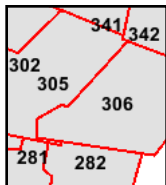
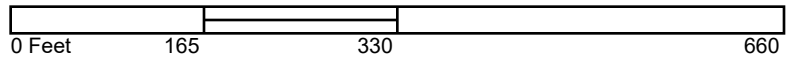
- Volume 3, Sheet 281
- Volume 3, Sheet 282
- Volume 3, Sheet 305
- Volume 3, Sheet 306
- Volume 3, Sheet 341
- Volume 3, Sheet 342



1957 Certified Sanborn Map




This Certified Sanborn Map combines the following sheets. Outlined areas indicate map sheets within the collection.



- Volume 3, Sheet 281
- Volume 3, Sheet 282
- Volume 3, Sheet 302
- Volume 3, Sheet 305
- Volume 3, Sheet 306
- Volume 3, Sheet 341
- Volume 3, Sheet 342



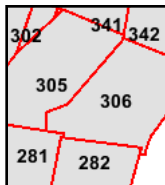
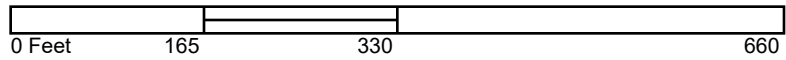
1954 Certified Sanborn Map



Site Name: SCRIP
 Address: Union Station Area - N Vignes St & E Cessar Chavez
 City, ST, ZIP: Los Angeles CA 90012
 Client: Leighton Consulting
 EDR Inquiry: 4102444.3
 Order Date: 10/14/2014 8:02:03 AM
 Certification #: 7275-45DE-9B5A



This Certified Sanborn Map combines the following sheets. Outlined areas indicate map sheets within the collection.



- Volume 3, Sheet 281
- Volume 3, Sheet 282
- Volume 3, Sheet 305
- Volume 3, Sheet 306



1953 Certified Sanborn Map



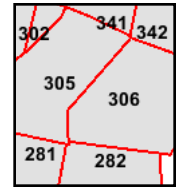
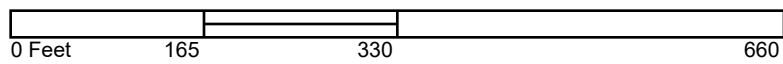
The certified Sanborn Library search results in this report can be authenticated by visiting www.edrnet.com/sanborn and entering the certification number. Only Environmental Data Resources, Inc. (EDR) is authorized to grant rights for commercial reproduction of maps by The Sanborn Library LLC, the copyright holder for the collection.

Certification # 7275-45DE-9B5A

Site Name: SCRIP
 Address: Union Station Area - N Vignes St & E Cesar Chavez
 City, ST, ZIP: Los Angeles CA 90012
 Client: Leighton Consulting
 EDR Inquiry: 4102444.3
 Order Date: 10/14/2014 8:02:03 AM
 Certification #: 7275-45DE-9B5A
 Copyright: 1953



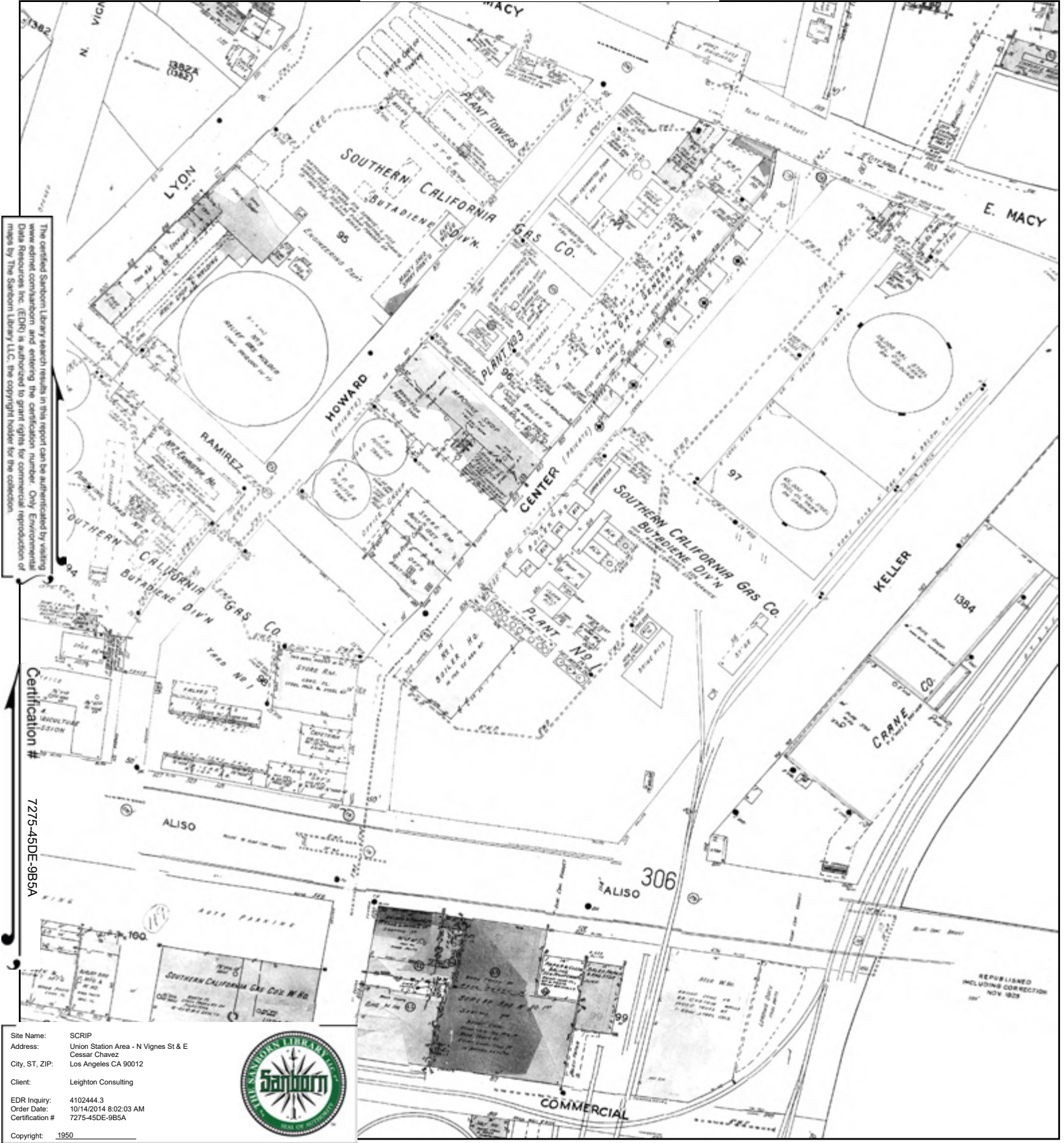
This Certified Sanborn Map combines the following sheets. Outlined areas indicate map sheets within the collection.



- | | | |
|---------------------|---------------------|---------------------|
| Volume 3, Sheet 281 | Volume 3, Sheet 282 | Volume 3, Sheet 341 |
| Volume 3, Sheet 282 | Volume 3, Sheet 305 | |
| Volume 3, Sheet 305 | Volume 3, Sheet 306 | |
| Volume 3, Sheet 306 | Volume 3, Sheet 341 | |
| Volume 3, Sheet 281 | Volume 3, Sheet 342 | |



1950 Certified Sanborn Map



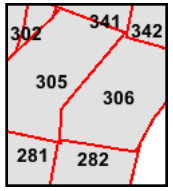
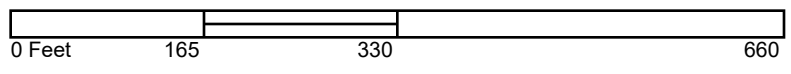
The certified Sanborn Library search results in this report can be authenticated by visiting www.edr.com and entering the certification number. Only Environmental Data Resources, Inc. (EDR) is authorized to grant rights for commercial reproduction of maps by The Sanborn Library LLC, the copyright holder for the collection.

Certification # 7275-45DE-985A

Site Name: SCRIP
 Address: Union Station Area - N Vignes St & E Cesar Chavez
 City, ST, ZIP: Los Angeles CA 90012
 Client: Leighton Consulting
 EDR Inquiry: 4102444.3
 Order Date: 10/14/2014 8:02:03 AM
 Certification #: 7275-45DE-985A
 Copyright: 1950



This Certified Sanborn Map combines the following sheets. Outlined areas indicate map sheets within the collection.



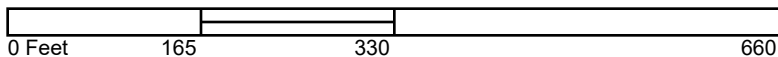
- Volume 3, Sheet 281
- Volume 3, Sheet 282
- Volume 3, Sheet 305
- Volume 3, Sheet 306



1920 Certified Sanborn Map



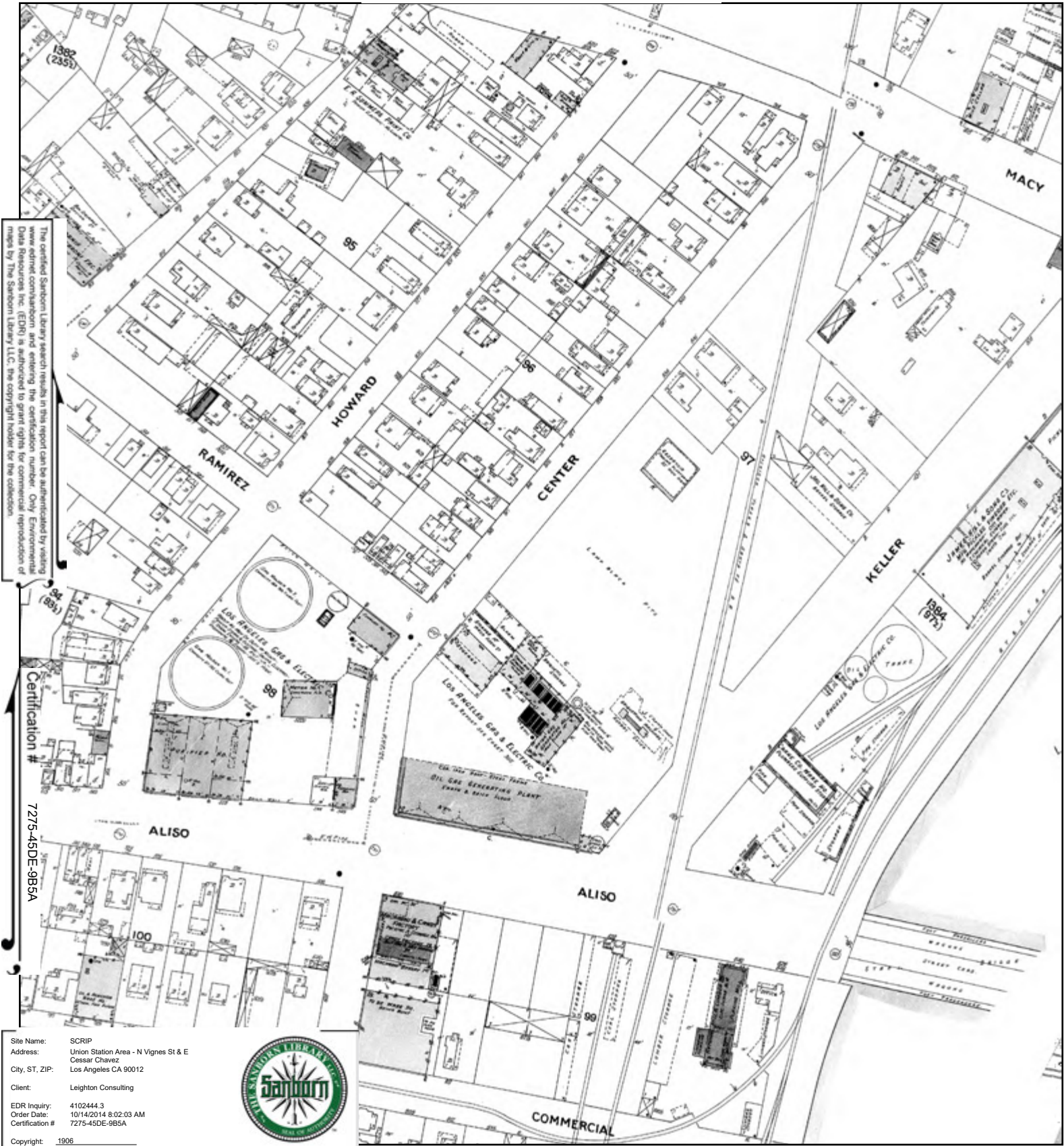
This Certified Sanborn Map combines the following sheets.
 Outlined areas indicate map sheets within the collection.



Volume Congested Business District, Sheet



1906 Certified Sanborn Map



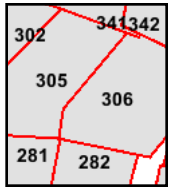
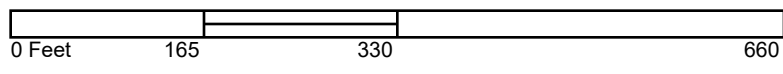
The certified Sanborn Map search results in this report can be authenticated by visiting www.edri.com and entering the certification number. Only Environmental Data Resources Inc. (EDRI) is authorized to grant rights for commercial reproduction of maps by The Sanborn Library LLC, the copyright holder for the collection.

Certification #
7275-45DE-985A

Site Name: SCRIP
 Address: Union Station Area - N Vignes St & E Cesar Chavez
 City, ST, ZIP: Los Angeles CA 90012
 Client: Leighton Consulting
 EDR Inquiry: 4102444.3
 Order Date: 10/14/2014 8:02:03 AM
 Certification #: 7275-45DE-985A
 Copyright: 1906



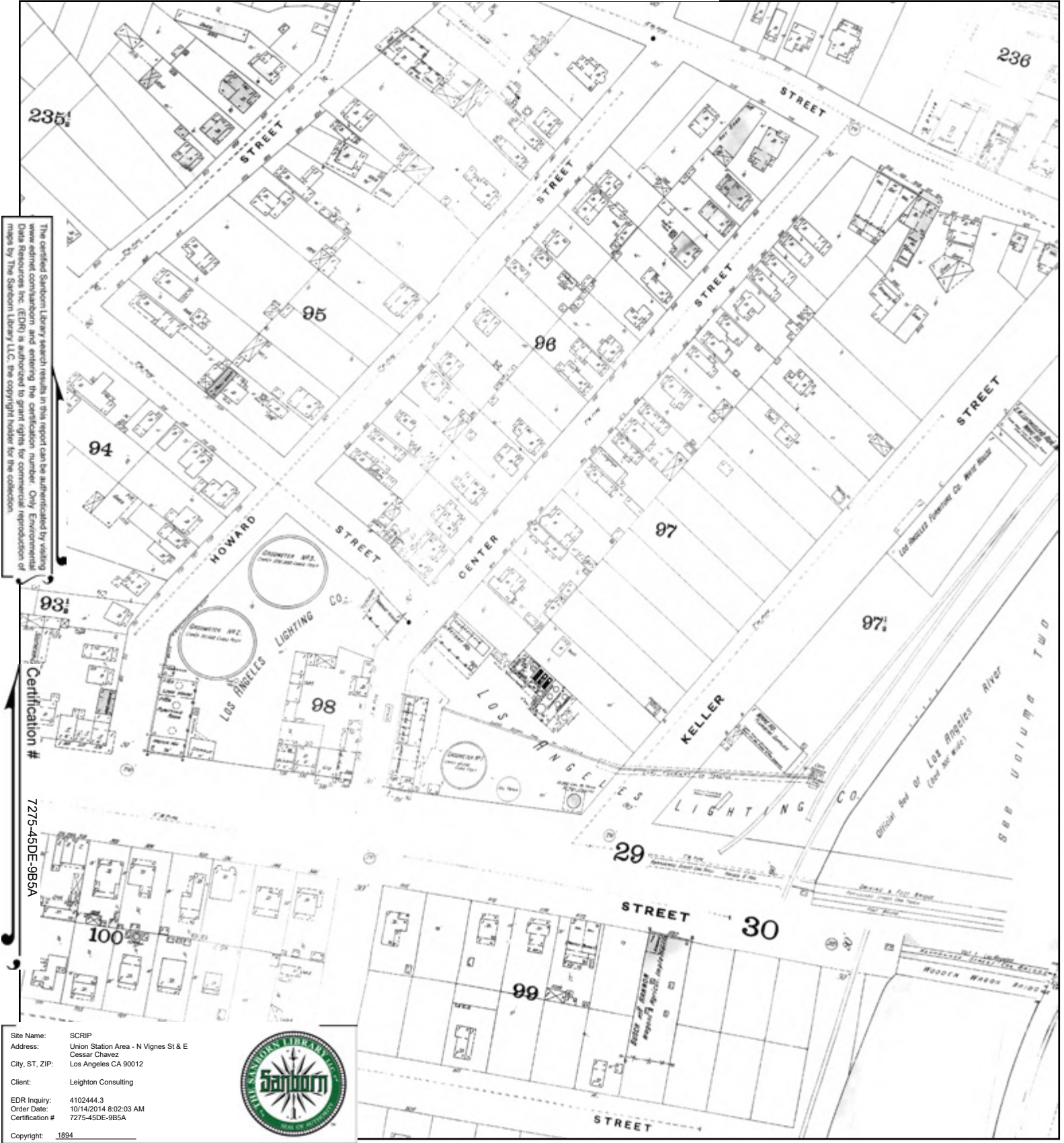
This Certified Sanborn Map combines the following sheets. Outlined areas indicate map sheets within the collection.



- Volume 3, Sheet 281
- Volume 3, Sheet 282
- Volume 3, Sheet 305
- Volume 3, Sheet 306



1894 Certified Sanborn Map



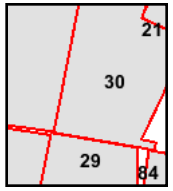
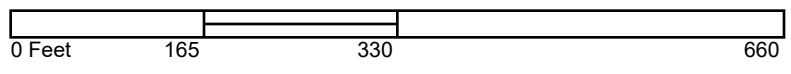
The certified Sanborn Library search results in this report can be authenticated by visiting www.edrnet.com/sanborn and entering the certification number. Only Environmental Data Resources, Inc. (EDR) is authorized to grant rights for commercial reproduction of maps by The Sanborn Library LLC, the copyright holder for the collection.

Certification # 7275-45DE-985A

Site Name: SCRIP
 Address: Union Station Area - N Vignes St & E Cesar Chavez
 City, ST, ZIP: Los Angeles CA 90012
 Client: Leighton Consulting
 EDR Inquiry: 4102444.3
 Order Date: 10/14/2014 8:02:03 AM
 Certification #: 7275-45DE-985A
 Copyright: 1894



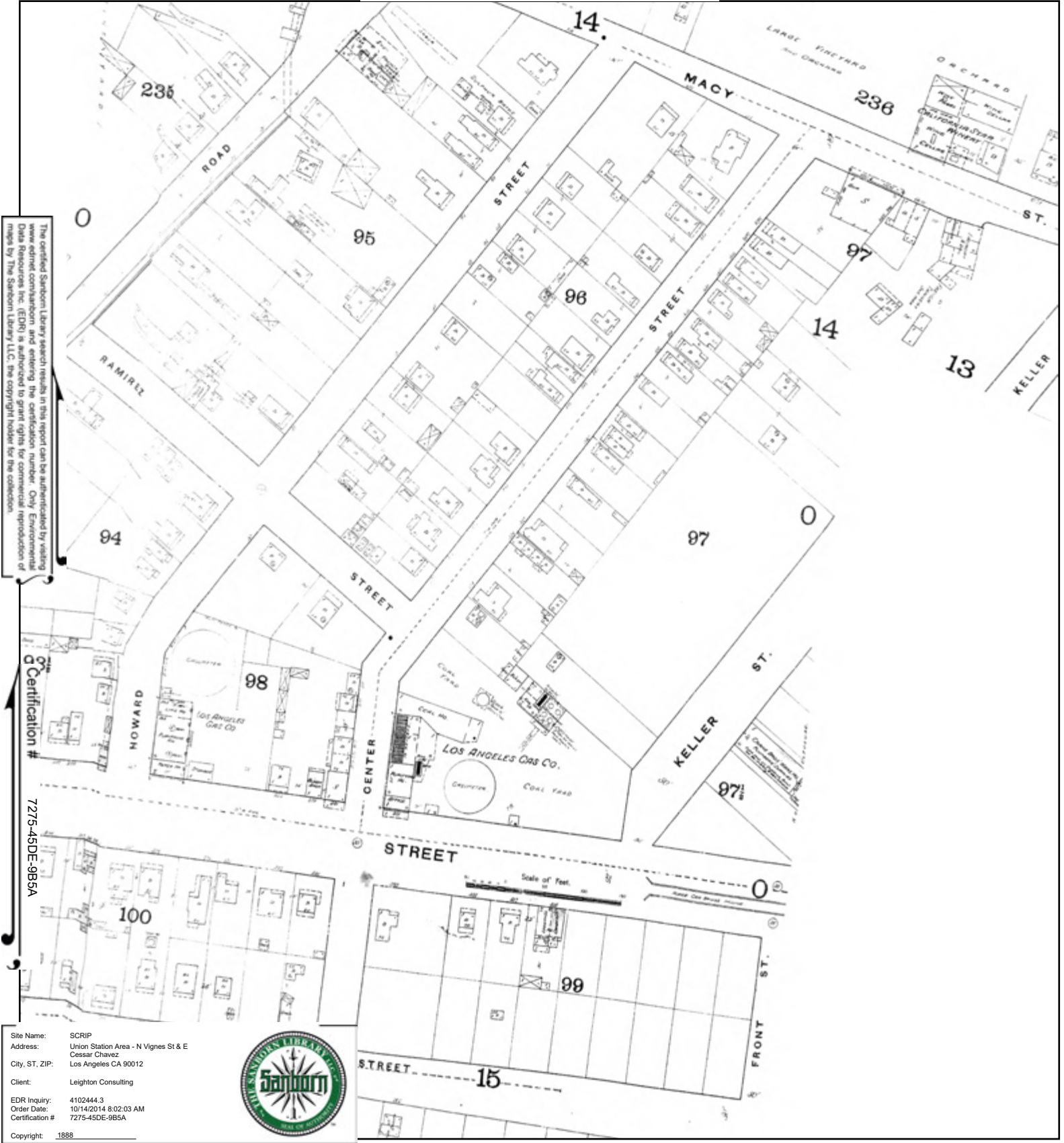
This Certified Sanborn Map combines the following sheets. Outlined areas indicate map sheets within the collection.



- Volume 1, Sheet 29
- Volume 1, Sheet 29
- Volume 1, Sheet 30
- Volume 1, Sheet 30



1888 Certified Sanborn Map



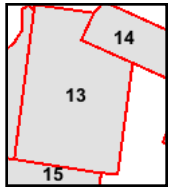
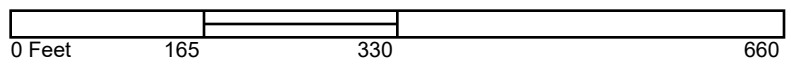
The certified Sanborn Library search results in this report can be authenticated by visiting www.edri.com/sanborn and entering the certification number. Only Environmental Data Resources Inc. (EDRI) is authorized to grant rights for commercial reproduction of maps by The Sanborn Library LLC, the copyright holder for the collection.

Certification # 7275-45DE-9B5A

Site Name: SCRIP
 Address: Union Station Area - N Vignes St & E Cesar Chavez
 City, ST, ZIP: Los Angeles CA 90012
 Client: Leighton Consulting
 EDR Inquiry: 4102444.3
 Order Date: 10/14/2014 8:02:03 AM
 Certification #: 7275-45DE-9B5A
 Copyright: 1888



This Certified Sanborn Map combines the following sheets. Outlined areas indicate map sheets within the collection.



- Volume 1, Sheet 13
- Volume 1, Sheet 13
- Volume 1, Sheet 14





SCRIP

Union Station Area - N Vignes St & E Cesar Chavez
Los Angeles, CA 90012

Inquiry Number: 4102444.3

October 14, 2014



Certified Sanborn® Map Report



6 Armstrong Road, 4th Floor
Shelton, Connecticut 06484
Toll Free: 800.352.0050
www.edrnet.com

Certified Sanborn® Map Report

10/14/14

Site Name:

SCRIP

Union Station Area - N Vignes

Los Angeles, CA 90012

EDR Inquiry # 4102444.3

Client Name:

Leighton Consulting

17781 Cowan

Irvine, CA 92614

Contact: Meredith Church



The Sanborn Library has been searched by EDR and maps covering the target property location as provided by Leighton Consulting were identified for the years listed below. The Sanborn Library is the largest, most complete collection of fire insurance maps. The collection includes maps from Sanborn, Bromley, Perris & Browne, Hopkins, Barlow, and others. Only Environmental Data Resources Inc. (EDR) is authorized to grant rights for commercial reproduction of maps by the Sanborn Library LLC, the copyright holder for the collection. Results can be authenticated by visiting www.edrnet.com/sanborn.

The Sanborn Library is continually enhanced with newly identified map archives. This report accesses all maps in the collection as of the day this report was generated.

Certified Sanborn Results:

Site Name:

SCRIP

Address:

Union Station Area - N Vignes St & E Cessar

City, State, Zip:

Los Angeles, CA 90012

Cross Street:**P.O. #**


10842.001

Project:

SCRIP

Certification #

7275-45DE-9B5A



Sanborn® Library search results
Certification # 7275-45DE-9B5A

Maps Provided:

| | | |
|------|------|------|
| 1970 | 1954 | 1920 |
| 1968 | 1953 | 1906 |
| 1965 | 1951 | 1894 |
| 1964 | 1950 | 1888 |
| 1960 | 1949 | |
| 1957 | 1921 | |

The Sanborn Library includes more than 1.2 million fire insurance maps from Sanborn, Bromley, Perris & Browne, Hopkins, Barlow and others which track historical property usage in approximately 12,000 American cities and towns. Collections searched:

- Library of Congress
- University Publications of America
- EDR Private Collection

The Sanborn Library LLC Since 1866™

Limited Permission To Make Copies

Leighton Consulting (the client) is permitted to make up to FIVE photocopies of this Sanborn Map transmittal and each fire insurance map accompanying this report solely for the limited use of its customer. No one other than the client is authorized to make copies. Upon request made directly to an EDR Account Executive, the client may be permitted to make a limited number of additional photocopies. This permission is conditioned upon compliance by the client, its customer and their agents with EDR's copyright policy; a copy of which is available upon request.

Disclaimer - Copyright and Trademark notice

This Report contains certain information obtained from a variety of public and other sources reasonably available to Environmental Data Resources, Inc. It cannot be concluded from this Report that coverage information for the target and surrounding properties does not exist from other sources. NO WARRANTY EXPRESSED OR IMPLIED, IS MADE WHATSOEVER IN CONNECTION WITH THIS REPORT. ENVIRONMENTAL DATA RESOURCES, INC. SPECIFICALLY DISCLAIMS THE MAKING OF ANY SUCH WARRANTIES, INCLUDING WITHOUT LIMITATION, MERCHANTABILITY OR FITNESS FOR A PARTICULAR USE OR PURPOSE. ALL RISK IS ASSUMED BY THE USER. IN NO EVENT SHALL ENVIRONMENTAL DATA RESOURCES, INC. BE LIABLE TO ANYONE, WHETHER ARISING OUT OF ERRORS OR OMISSIONS, NEGLIGENCE, ACCIDENT OR ANY OTHER CAUSE, FOR ANY LOSS OF DAMAGE, INCLUDING, WITHOUT LIMITATION, SPECIAL, INCIDENTAL CONSEQUENTIAL, OR EXEMPLARY DAMAGES. ANY LIABILITY ON THE PART OF ENVIRONMENTAL DATA RESOURCES, INC. IS STRICTLY LIMITED TO A REFUND OF THE AMOUNT PAID FOR THIS REPORT. Purchaser accepts this Report "AS IS". Any analyses, estimates, ratings, environmental risk levels or risk codes provided in this Report are provided for illustrative purposes only, and are not intended to provide, nor should they be interpreted as providing any facts regarding, or prediction or forecast of, any environmental risk for any property. Only a Phase I Environmental Site Assessment performed by an environmental professional can provide information regarding the environmental risk for any property. Additionally, the information provided in this Report is not to be construed as legal advice.

Copyright 2014 by Environmental Data Resources, Inc. All rights reserved. Reproduction in any media or format, in whole or in part, of any report or map of Environmental Data Resources, Inc., or its affiliates, is prohibited without prior written permission.

EDR and its logos (including Sanborn and Sanborn Map) are trademarks of Environmental Data Resources, Inc. or its affiliates. All other trademarks used herein are the property of their respective owners.

Sanborn Sheet Thumbnails

This Certified Sanborn Map Report is based upon the following Sanborn Fire Insurance map sheets.



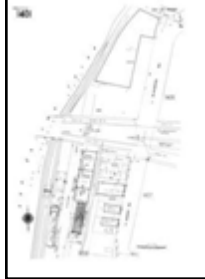
1970 Source Sheets



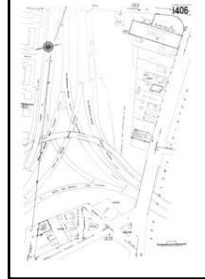
Volume 3, Sheet 306



Volume 3, Sheet 342



Volume 14, Sheet 1401

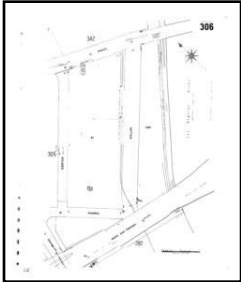


Volume 14, Sheet 1406



Volume 13, Sheet 1301

1968 Source Sheets



Volume 3, Sheet 306



Volume 3, Sheet 342

1965 Source Sheets



Volume 3, Sheet 306



Volume 3, Sheet 342

1964 Source Sheets



Volume 3, Sheet 306



Volume 3, Sheet 342

1960 Source Sheets



Volume 3, Sheet 306



Volume 3, Sheet 342

1957 Source Sheets

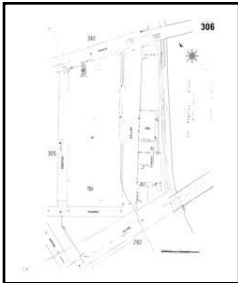


Volume 3, Sheet 306



Volume 3, Sheet 342

1954 Source Sheets

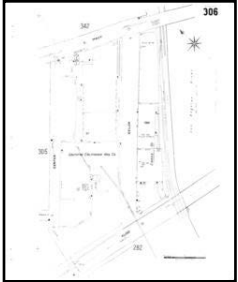


Volume 3, Sheet 306

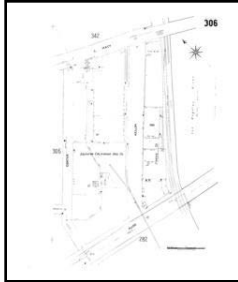


Volume 3, Sheet 342

1953 Source Sheets



Volume 3, Sheet 306



Volume 3, Sheet 306



Volume 3, Sheet 342



Volume 3, Sheet 342

1951 Source Sheets

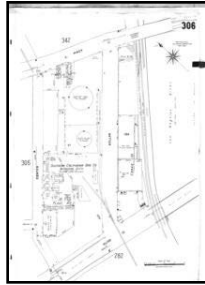


Volume 13, Sheet 1301

1950 Source Sheets



Volume 3, Sheet 342

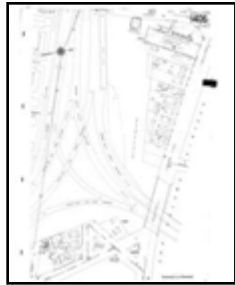


Volume 3, Sheet 306

1949 Source Sheets



Volume 14, Sheet 1401

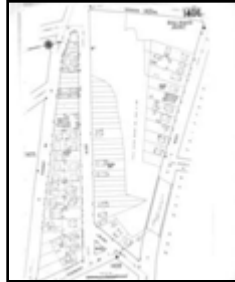


Volume 14, Sheet 1406

1921 Source Sheets



Volume 14, Sheet 1401



Volume 14, Sheet 1406

1920 Source Sheets



Volume 13, Sheet 1301



Volume Congested Business District, Sheet

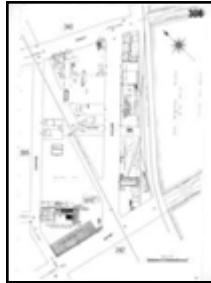
1906 Source Sheets



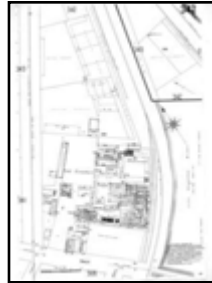
Volume 4, Sheet 427



Volume 4, Sheet 444



Volume 3, Sheet 306



Volume 3, Sheet 342

1894 Source Sheets



Volume 2, Sheet 84



Volume 2, Sheet 85



Volume 1, Sheet 21



Volume 1, Sheet 30

1888 Source Sheets

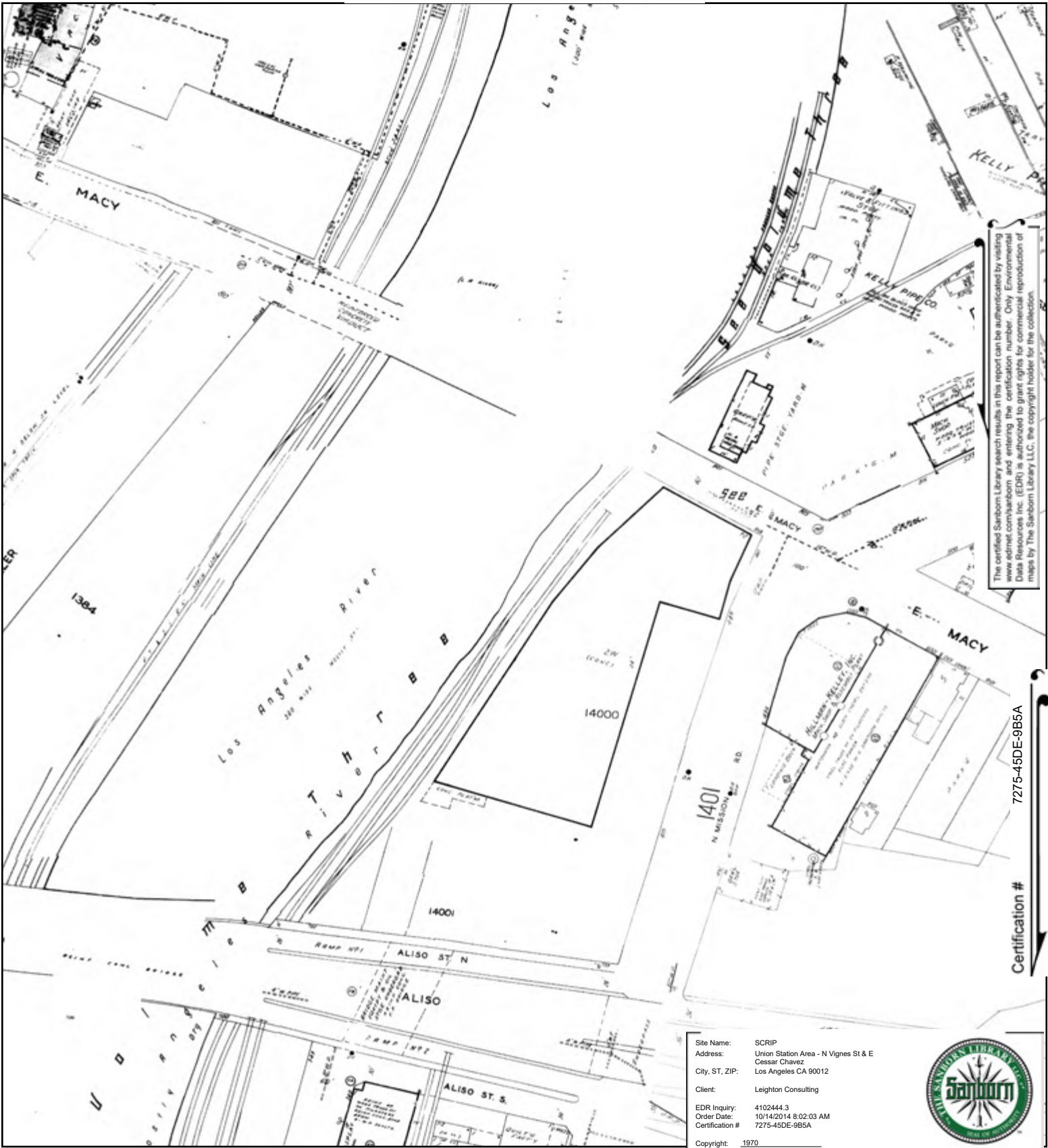


Volume 1, Sheet 14

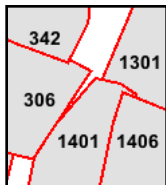


Volume 1, Sheet 14

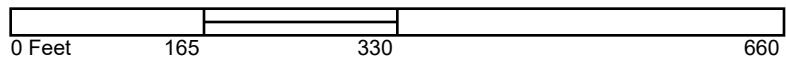
1970 Certified Sanborn Map




This Certified Sanborn Map combines the following sheets. Outlined areas indicate map sheets within the collection.



- Volume 3, Sheet 306
- Volume 3, Sheet 342
- Volume 14, Sheet 1401
- Volume 14, Sheet 1406
- Volume 13, Sheet 1301



1968 Certified Sanborn Map



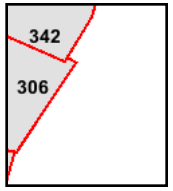
The certified Sanborn Library search results in this report can be authenticated by visiting www.edrnet.com/sanborn and entering the certification number. Only Environmental Data Resources Inc. (EDR) is authorized to grant rights for commercial reproduction of maps by The Sanborn Library LLC, the copyright holder for the collection.

Certification # 7275-45DE-9B5A

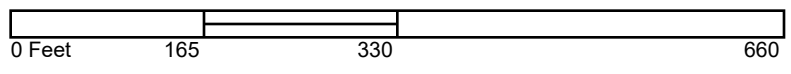
Site Name: SCRIP
 Address: Union Station Area - N Vignes St & E
 Cesar Chavez
 City, ST, ZIP: Los Angeles CA 90012
 Client: Leighton Consulting
 EDR Inquiry: 4102444.3
 Order Date: 10/14/2014 8:02:03 AM
 Certification # 7275-45DE-9B5A
 Copyright: 1968



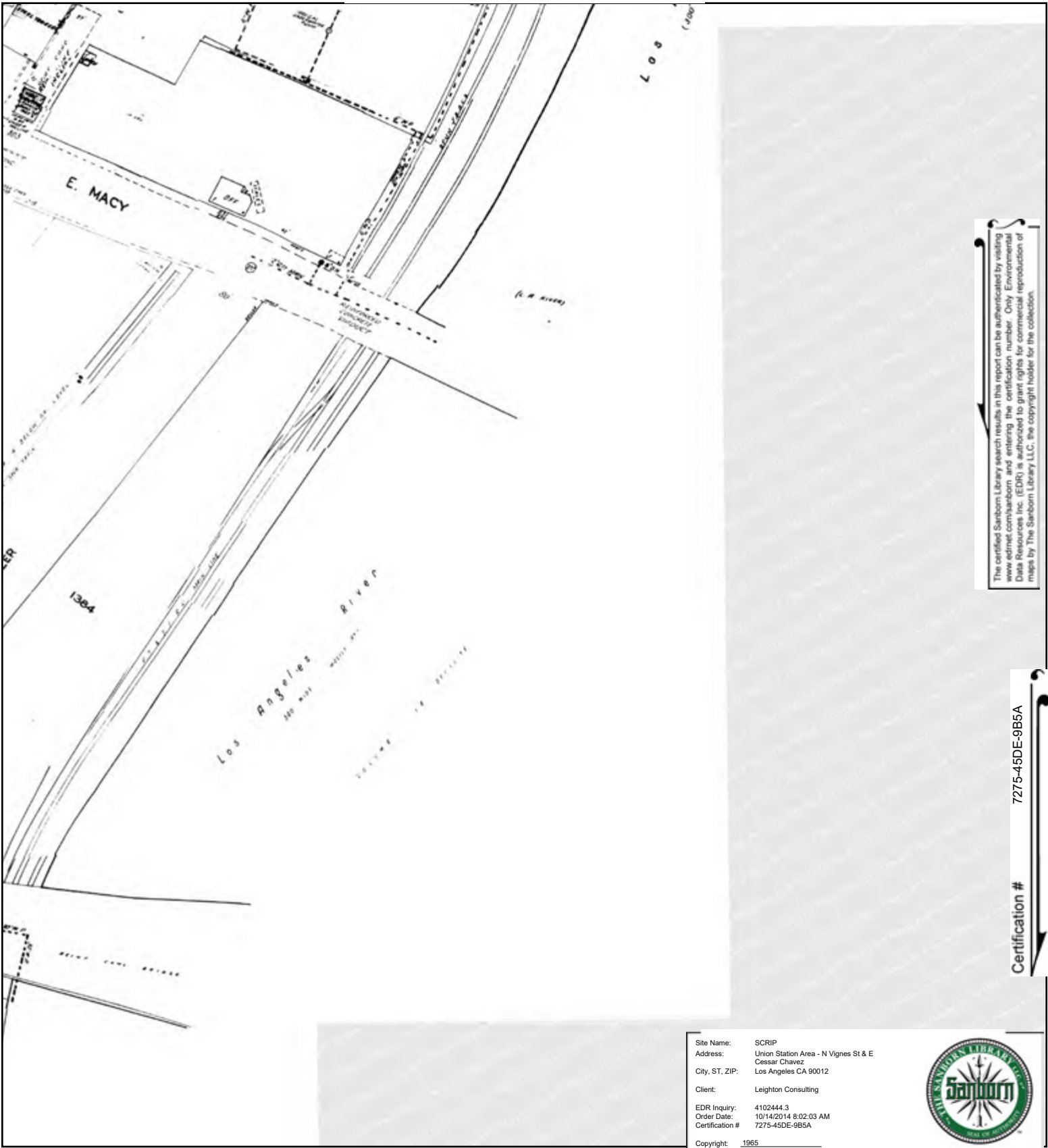
This Certified Sanborn Map combines the following sheets. Outlined areas indicate map sheets within the collection.



Volume 3, Sheet 306
 Volume 3, Sheet 342



1965 Certified Sanborn Map



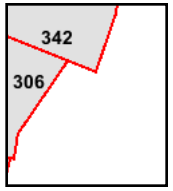
The certified Sanborn Library search results in this report can be authenticated by visiting www.edrnet.com/sanborn and entering the certification number. Only Environmental Data Resources Inc. (EDR) is authorized to grant rights for commercial reproduction of maps by The Sanborn Library LLC, the copyright holder for the collection.

Certification # 7275-45DE-9B5A

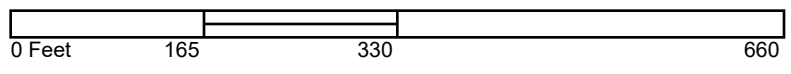
Site Name: SCRIP
 Address: Union Station Area - N Vignes St & E Cesar Chavez
 City, ST, ZIP: Los Angeles CA 90012
 Client: Leighton Consulting
 EDR Inquiry: 4102444.3
 Order Date: 10/14/2014 8:02:03 AM
 Certification #: 7275-45DE-9B5A
 Copyright: 1965



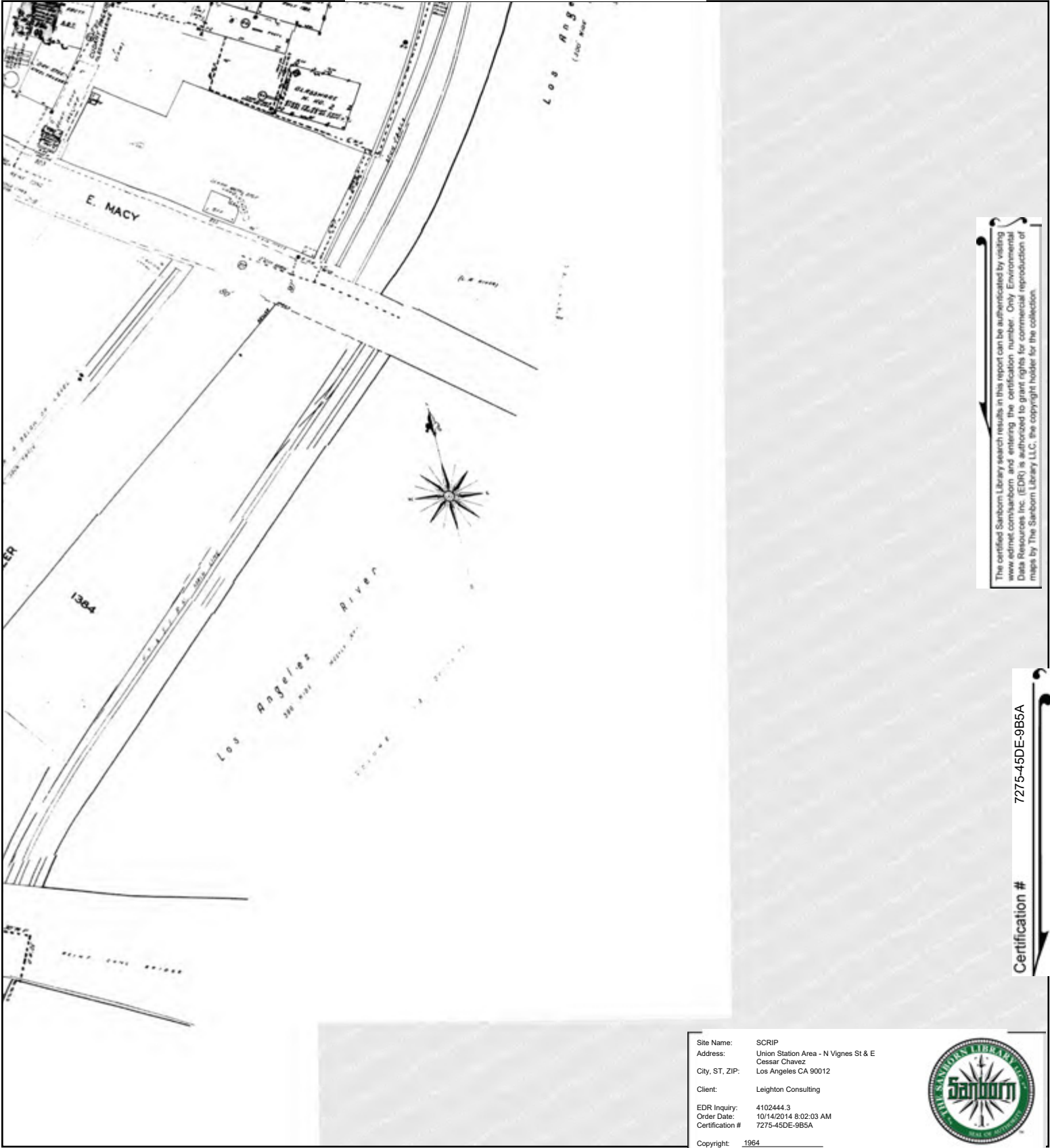
This Certified Sanborn Map combines the following sheets. Outlined areas indicate map sheets within the collection.



Volume 3, Sheet 306
 Volume 3, Sheet 342



1964 Certified Sanborn Map



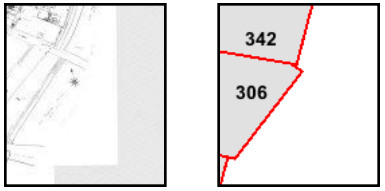
The certified Sanborn Library search results in this report can be authenticated by visiting www.edrnet.com/sanborn and entering the certification number. Only Environmental Data Resources Inc. (EDR) is authorized to grant rights for commercial reproduction of maps by The Sanborn Library LLC, the copyright holder for the collection.

Certification # 7275-45DE-9B5A

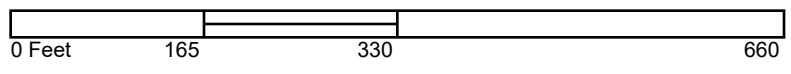
Site Name: SCRIP
 Address: Union Station Area - N Vignes St & E Cessar Chavez
 City, ST, ZIP: Los Angeles CA 90012
 Client: Leighton Consulting
 EDR Inquiry: 4102444.3
 Order Date: 10/14/2014 8:02:03 AM
 Certification #: 7275-45DE-9B5A
 Copyright: 1964




This Certified Sanborn Map combines the following sheets. Outlined areas indicate map sheets within the collection.



Volume 3, Sheet 306
 Volume 3, Sheet 342



1960 Certified Sanborn Map



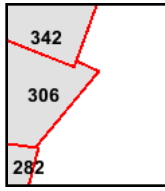
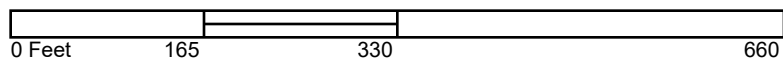
The certified Sanborn Library search results in this report can be authenticated by visiting www.edrnet.com/sanborn and entering the certification number. Only Environmental Data Resources Inc. (EDR) is authorized to grant rights for commercial reproduction of maps by The Sanborn Library LLC, the copyright holder for the collection.

Certification # 7275-45DE-9B5A

Site Name: SCRIP
 Address: Union Station Area - N Vignes St & E Cesar Chavez
 City, ST, ZIP: Los Angeles CA 90012
 Client: Leighton Consulting
 EDR Inquiry: 4102444.3
 Order Date: 10/14/2014 8:02:03 AM
 Certification # 7275-45DE-9B5A
 Copyright: 1960




This Certified Sanborn Map combines the following sheets. Outlined areas indicate map sheets within the collection.



Volume 3, Sheet 306
 Volume 3, Sheet 342



1957 Certified Sanborn Map



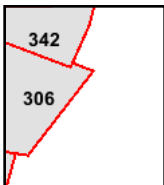
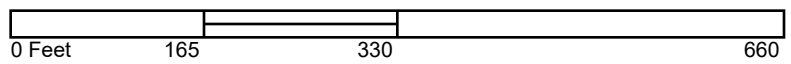
The certified Sanborn Library search results in this report can be authenticated by visiting www.edrnet.com/sanborn and entering the certification number. Only Environmental Data Resources Inc. (EDR) is authorized to grant rights for commercial reproduction of maps by The Sanborn Library LLC, the copyright holder for the collection.

Certification # 7275-45DE-9B5A

Site Name: SCRIP
 Address: Union Station Area - N Vignes St & E Cesar Chavez
 City, ST, ZIP: Los Angeles CA 90012
 Client: Leighton Consulting
 EDR Inquiry: 4102444.3
 Order Date: 10/14/2014 8:02:03 AM
 Certification # 7275-45DE-9B5A
 Copyright: 1957




This Certified Sanborn Map combines the following sheets. Outlined areas indicate map sheets within the collection.



Volume 3, Sheet 306
 Volume 3, Sheet 342



1954 Certified Sanborn Map



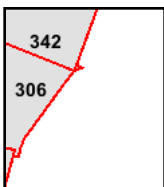
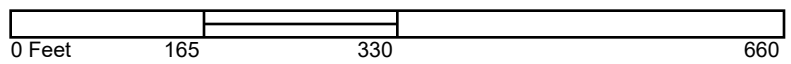
The certified Sanborn Library search results in this report can be authenticated by visiting www.edrnet.com/sanborn and entering the certification number. Only Environmental Data Resources Inc. (EDR) is authorized to grant rights for commercial reproduction of maps by The Sanborn Library LLC, the copyright holder for the collection.

Certification # 7275-45DE-9B5A

Site Name: SCRIP
 Address: Union Station Area - N Vignes St & E Cesar Chavez
 City, ST, ZIP: Los Angeles CA 90012
 Client: Leighton Consulting
 EDR Inquiry: 4102444.3
 Order Date: 10/14/2014 8:02:03 AM
 Certification #: 7275-45DE-9B5A
 Copyright: 1954




This Certified Sanborn Map combines the following sheets. Outlined areas indicate map sheets within the collection.



Volume 3, Sheet 306
 Volume 3, Sheet 342



1953 Certified Sanborn Map



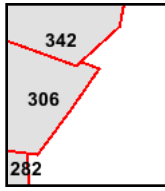
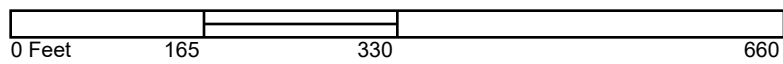
The certified Sanborn Library search results in this report can be authenticated by visiting www.edrnet.com/sanborn and entering the certification number. Only Environmental Data Resources Inc. (EDR) is authorized to grant rights for commercial reproduction of maps by The Sanborn Library LLC, the copyright holder for the collection.

Certification # 7275-45DE-9B5A

Site Name: SCRIP
 Address: Union Station Area - N Vignes St & E Cessar Chavez
 City, ST, ZIP: Los Angeles CA 90012
 Client: Leighton Consulting
 EDR Inquiry: 4102444.3
 Order Date: 10/14/2014 8:02:03 AM
 Certification # 7275-45DE-9B5A
 Copyright: 1953




This Certified Sanborn Map combines the following sheets. Outlined areas indicate map sheets within the collection.



- Volume 3, Sheet 306
- Volume 3, Sheet 306
- Volume 3, Sheet 342
- Volume 3, Sheet 342

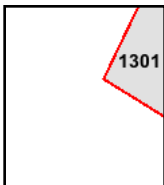


1951 Certified Sanborn Map

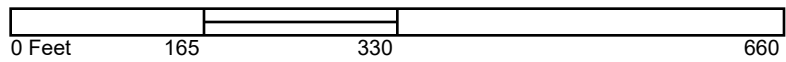


Certification # 7275-45DE-9B5A


This Certified Sanborn Map combines the following sheets. Outlined areas indicate map sheets within the collection.



Volume 13, Sheet 1301



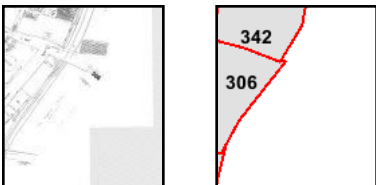
1950 Certified Sanborn Map



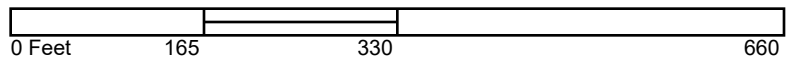
The certified Sanborn Library search results in this report can be authenticated by visiting www.edrnet.com/sanborn and entering the certification number. Only Environmental Data Resources Inc. (EDR) is authorized to grant rights for commercial reproduction of maps by The Sanborn Library LLC, the copyright holder for the collection.

Certification # 7275-45DE-9B5A


This Certified Sanborn Map combines the following sheets. Outlined areas indicate map sheets within the collection.



Volume 3, Sheet 342
Volume 3, Sheet 306

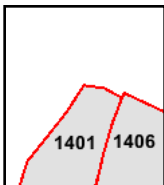
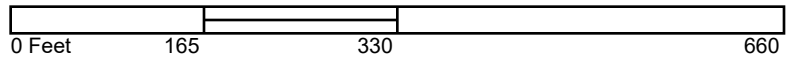


1949 Certified Sanborn Map



The certified Sanborn Library search results in this report can be authenticated by visiting www.edrnet.com/sanborn and entering the certification number. Only Environmental Data Resources Inc. (EDR) is authorized to grant rights for commercial reproduction of maps by The Sanborn Library LLC, the copyright holder for the collection.


This Certified Sanborn Map combines the following sheets. Outlined areas indicate map sheets within the collection.



Volume 14, Sheet 1401
Volume 14, Sheet 1406



1921 Certified Sanborn Map

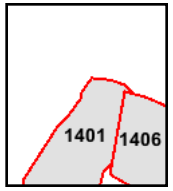
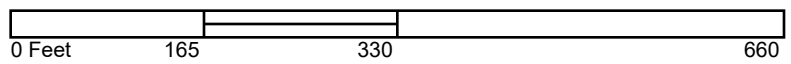


The certified Sanborn Library search results in this report can be authenticated by visiting www.edrnet.com/sanborn and entering the certification number. Only Environmental Data Resources Inc. (EDR) is authorized to grant rights for commercial reproduction of maps by The Sanborn Library LLC, the copyright holder for the collection.

Site Name: SCRIP
 Address: Union Station Area - N Vignes St & E Cesar Chavez
 City, ST, ZIP: Los Angeles CA 90012
 Client: Leighton Consulting
 EDR Inquiry: 4102444.3
 Order Date: 10/14/2014 8:02:03 AM
 Certification #: 7275-45DE-9B5A
 Copyright: 1921




This Certified Sanborn Map combines the following sheets. Outlined areas indicate map sheets within the collection.



Volume 14, Sheet 1401
 Volume 14, Sheet 1406



1920 Certified Sanborn Map



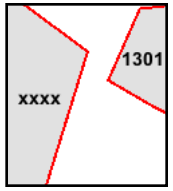

The certified Sanborn Library search results in this report can be authenticated by visiting www.edrnet.com/sanborn and entering the certification number. Only Environmental Data Resources Inc. (EDR) is authorized to grant rights for commercial reproduction of maps by The Sanborn Library LLC, the copyright holder for the collection.

Certification # 7275-45DE-9B5A

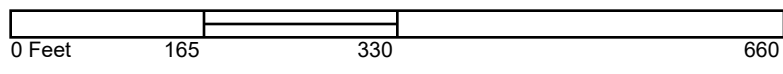
Site Name: SCRIP
 Address: Union Station Area - N Vignes St & E Cessar Chavez
 City, ST, ZIP: Los Angeles CA 90012
 Client: Leighton Consulting
 EDR Inquiry: 4102444.3
 Order Date: 10/14/2014 8:02:03 AM
 Certification # 7275-45DE-9B5A
 Copyright: 1920



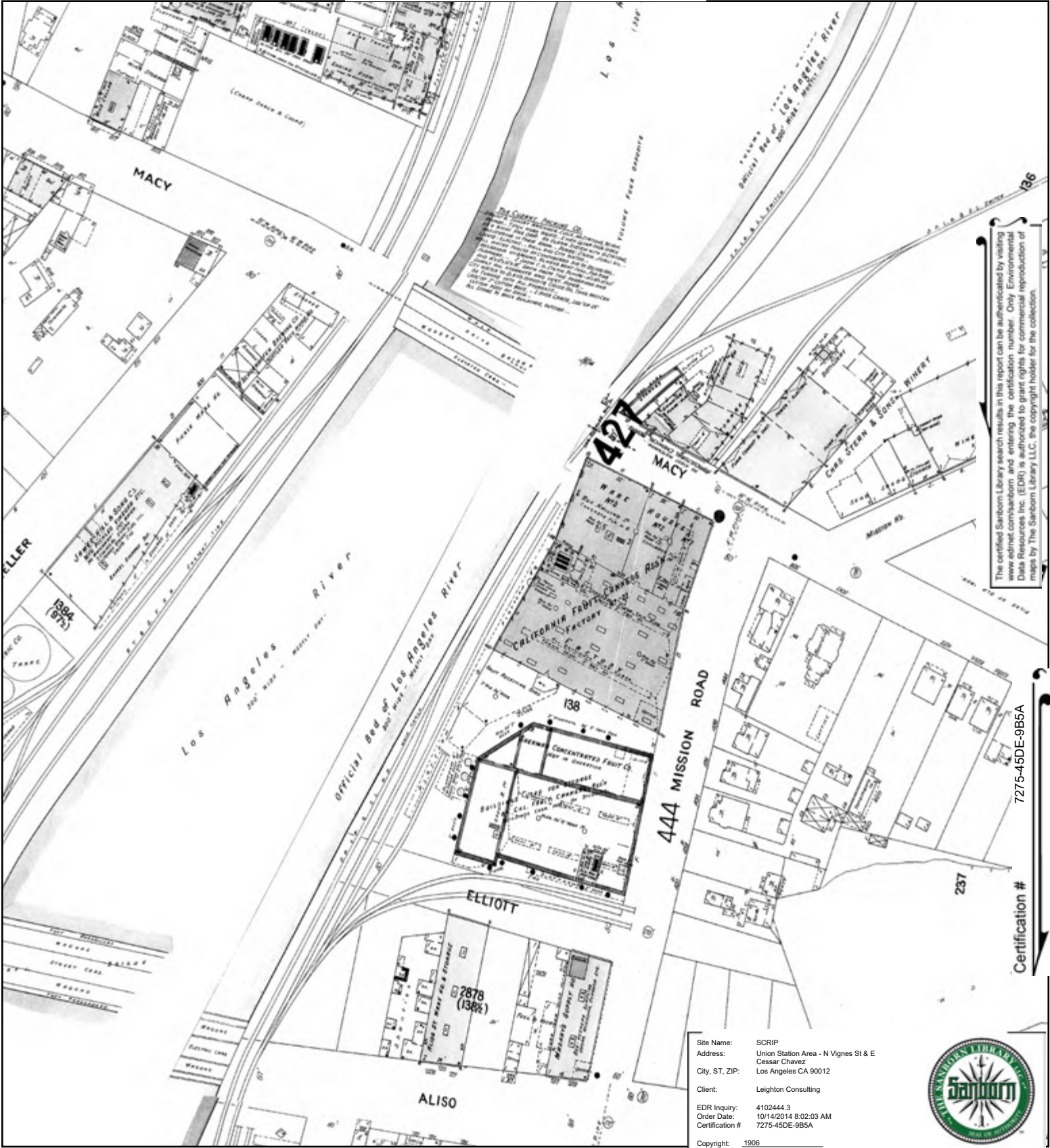
This Certified Sanborn Map combines the following sheets. Outlined areas indicate map sheets within the collection.



Volume 13, Sheet 1301
 Volume Congested Business District, Sheet



1906 Certified Sanborn Map



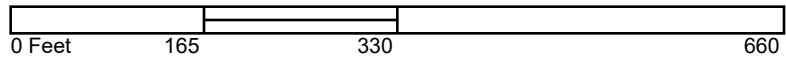
Site Name: SCRIP
 Address: Union Station Area - N Vignes St & E Cessar Chavez
 City, ST, ZIP: Los Angeles CA 90012
 Client: Leighton Consulting
 EDR Inquiry: 4102444.3
 Order Date: 10/14/2014 8:02:03 AM
 Certification #: 7275-45DE-9B5A
 Copyright: 1906



This Certified Sanborn Map combines the following sheets. Outlined areas indicate map sheets within the collection.



- Volume 4, Sheet 427
- Volume 4, Sheet 444
- Volume 3, Sheet 306
- Volume 3, Sheet 342



1894 Certified Sanborn Map

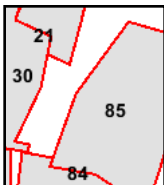


The certified Sanborn Library search results in this report can be authenticated by visiting www.edrnet.com/sanborn and entering the certification number. Only Environmental Data Resources Inc. (EDR) is authorized to grant rights for commercial reproduction of maps by The Sanborn Library LLC, the copyright holder for the collection.

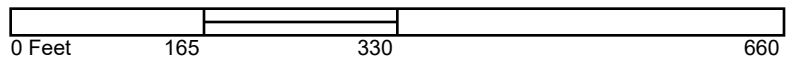
7275-45DE-9B5A

Certification # 7275-45DE-9B5A

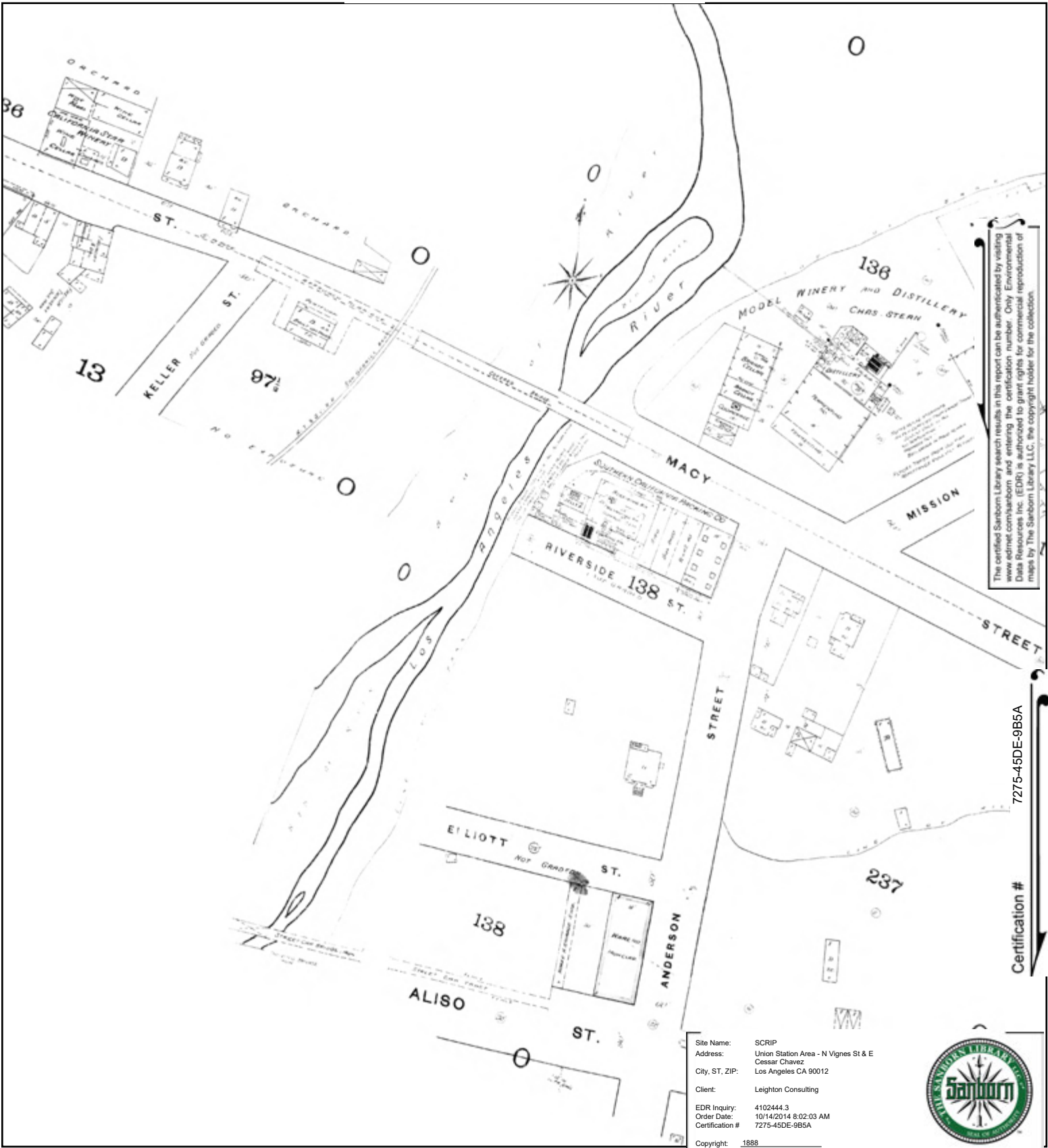
This Certified Sanborn Map combines the following sheets. Outlined areas indicate map sheets within the collection.



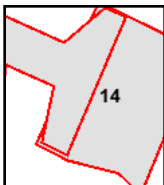
- Volume 2, Sheet 84
- Volume 2, Sheet 85
- Volume 1, Sheet 21
- Volume 1, Sheet 30



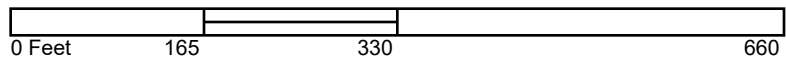
1888 Certified Sanborn Map



This Certified Sanborn Map combines the following sheets. Outlined areas indicate map sheets within the collection.



Volume 1, Sheet 14
Volume 1, Sheet 14





SCRIP

Union Station Area - N Vignes St & E Cesar Chavez
Los Angeles, CA 90012

Inquiry Number: 4102444.3

October 14, 2014

Certified Sanborn® Map Report



6 Armstrong Road, 4th Floor
Shelton, Connecticut 06484
Toll Free: 800.352.0050
www.edrnet.com

Certified Sanborn® Map Report

10/14/14

Site Name:

SCRIP

Union Station Area - N Vignes

Los Angeles, CA 90012

EDR Inquiry # 4102444.3

Client Name:

Leighton Consulting

17781 Cowan

Irvine, CA 92614

Contact: Meredith Church



The Sanborn Library has been searched by EDR and maps covering the target property location as provided by Leighton Consulting were identified for the years listed below. The Sanborn Library is the largest, most complete collection of fire insurance maps. The collection includes maps from Sanborn, Bromley, Perris & Browne, Hopkins, Barlow, and others. Only Environmental Data Resources Inc. (EDR) is authorized to grant rights for commercial reproduction of maps by the Sanborn Library LLC, the copyright holder for the collection. Results can be authenticated by visiting www.edrnet.com/sanborn.

The Sanborn Library is continually enhanced with newly identified map archives. This report accesses all maps in the collection as of the day this report was generated.

Certified Sanborn Results:

Site Name:

SCRIP

Address:

Union Station Area - N Vignes St & E Cessar

City, State, Zip:

Los Angeles, CA 90012

Cross Street:**P.O. #**

10842.001

Project:

SCRIP

Certification #

7275-45DE-9B5A



Sanborn® Library search results
Certification # 7275-45DE-9B5A

Maps Provided:

| | | |
|------|------|------|
| 1970 | 1954 | 1888 |
| 1968 | 1953 | |
| 1965 | 1950 | |
| 1964 | 1920 | |
| 1960 | 1906 | |
| 1957 | 1894 | |

The Sanborn Library includes more than 1.2 million fire insurance maps from Sanborn, Bromley, Perris & Browne, Hopkins, Barlow and others which track historical property usage in approximately 12,000 American cities and towns. Collections searched:

- Library of Congress
- University Publications of America
- EDR Private Collection

The Sanborn Library LLC Since 1866™

Limited Permission To Make Copies

Leighton Consulting (the client) is permitted to make up to FIVE photocopies of this Sanborn Map transmittal and each fire insurance map accompanying this report solely for the limited use of its customer. No one other than the client is authorized to make copies. Upon request made directly to an EDR Account Executive, the client may be permitted to make a limited number of additional photocopies. This permission is conditioned upon compliance by the client, its customer and their agents with EDR's copyright policy; a copy of which is available upon request.

Disclaimer - Copyright and Trademark notice

This Report contains certain information obtained from a variety of public and other sources reasonably available to Environmental Data Resources, Inc. It cannot be concluded from this Report that coverage information for the target and surrounding properties does not exist from other sources. NO WARRANTY EXPRESSED OR IMPLIED, IS MADE WHATSOEVER IN CONNECTION WITH THIS REPORT. ENVIRONMENTAL DATA RESOURCES, INC. SPECIFICALLY DISCLAIMS THE MAKING OF ANY SUCH WARRANTIES, INCLUDING WITHOUT LIMITATION, MERCHANTABILITY OR FITNESS FOR A PARTICULAR USE OR PURPOSE. ALL RISK IS ASSUMED BY THE USER. IN NO EVENT SHALL ENVIRONMENTAL DATA RESOURCES, INC. BE LIABLE TO ANYONE, WHETHER ARISING OUT OF ERRORS OR OMISSIONS, NEGLIGENCE, ACCIDENT OR ANY OTHER CAUSE, FOR ANY LOSS OF DAMAGE, INCLUDING, WITHOUT LIMITATION, SPECIAL, INCIDENTAL CONSEQUENTIAL, OR EXEMPLARY DAMAGES. ANY LIABILITY ON THE PART OF ENVIRONMENTAL DATA RESOURCES, INC. IS STRICTLY LIMITED TO A REFUND OF THE AMOUNT PAID FOR THIS REPORT. Purchaser accepts this Report "AS IS". Any analyses, estimates, ratings, environmental risk levels or risk codes provided in this Report are provided for illustrative purposes only, and are not intended to provide, nor should they be interpreted as providing any facts regarding, or prediction or forecast of, any environmental risk for any property. Only a Phase I Environmental Site Assessment performed by an environmental professional can provide information regarding the environmental risk for any property. Additionally, the information provided in this Report is not to be construed as legal advice.

Copyright 2014 by Environmental Data Resources, Inc. All rights reserved. Reproduction in any media or format, in whole or in part, of any report or map of Environmental Data Resources, Inc., or its affiliates, is prohibited without prior written permission.

EDR and its logos (including Sanborn and Sanborn Map) are trademarks of Environmental Data Resources, Inc. or its affiliates. All other trademarks used herein are the property of their respective owners.

Sanborn Sheet Thumbnails

This Certified Sanborn Map Report is based upon the following Sanborn Fire Insurance map sheets.



1970 Source Sheets



Volume 3, Sheet 277



Volume 3, Sheet 278



Volume 3, Sheet 279



Volume 3, Sheet 280



Volume 3, Sheet 281


1968 Source Sheets



Volume 3, Sheet 277



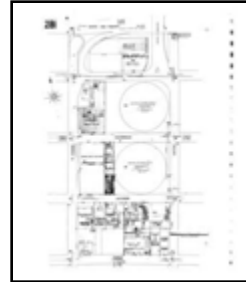
Volume 3, Sheet 278



Volume 3, Sheet 279



Volume 3, Sheet 280



Volume 3, Sheet 281

1965 Source Sheets



Volume 3, Sheet 277




Volume 3, Sheet 278



Volume 3, Sheet 279



Volume 3, Sheet 280



Volume 3, Sheet 281

1964 Source Sheets




Volume 3, Sheet 277



Volume 3, Sheet 278



Volume 3, Sheet 280



Volume 3, Sheet 281