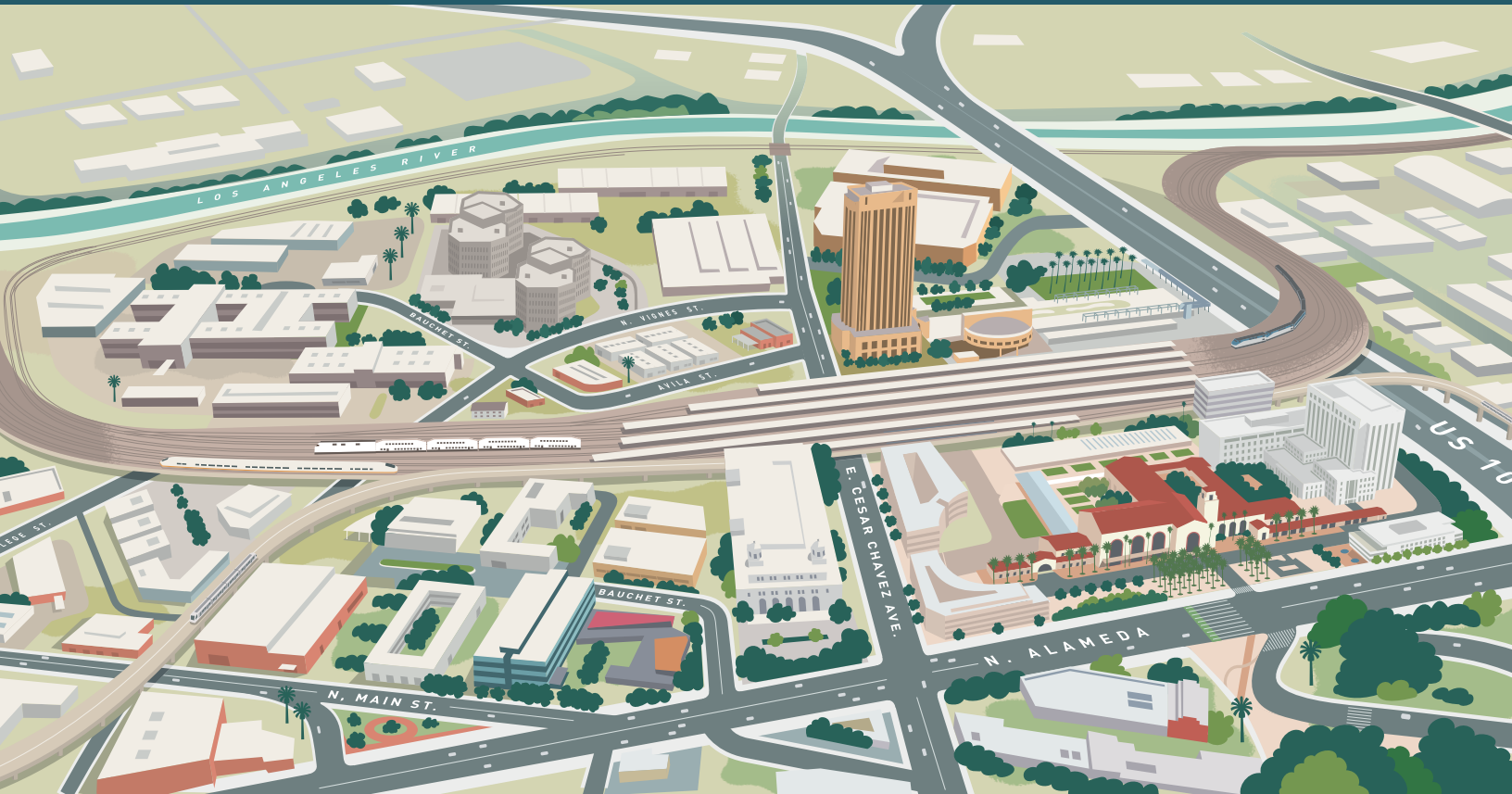


Link Union Station

Phase I Environmental Site Assessment

October 2016



Appendix A Tables

(THIS PAGE INTENTIONALLY LEFT BLANK)

Table A1. Potential Sites of Concern to the Project Area

HDR Map Number ¹	EDR Map Code ²	Site Name	Address	Regulatory Listings ³	Contaminants of Concern	EnviroStor or GeoTracker Agency Information	Upgradient/Downgradient and Location	Associated Photo (Appendix K)	Determination/Risk Ranking	Phase II Recommendation
1.	2	Victor Industrial	138 San Fernando Road	ENVIROSTOR	Acid	Status: Certified O&M-Land Use Restrictions Only as of March, 1995 (19360528). Disposal pit of buried battery cases is capped on-site (Appendix J-1).	Crossgradient The site is located east of LA River	No	CREC/Low Risk Due to concrete river barrier	No
2.	3	Central Traffic Yard	1831 Pasadena Avenue	CA LUST (2)	TPHs	Status: Case closed as of March, 2002 (T0603793073). LUST leak was reported in July, 1999. Case was closed in February, 2010 (Appendix D).	Crossgradient The site is located east of LA River	No	HREC/ Low Risk Due to concrete river barrier	No
3.	4	Bill's Automotive #2	1796 Spring Street	CA HIST CORTESE, CA LUST	TPHs	Status: Case closed as of January, 2010 (T0603700788). Removal of three gasoline, one diesel, and one waste oil LUSTs in 1987 and 1991. Monitoring occurred between 2002 and 2009 (Appendix J-3).	Crossgradient The site is located east of LA River	No	HREC/Low Risk Due to concrete river barrier	No
4.	4	Humboldt	216 Avenue 18	US BROWNFIELDS	Undetermined	No additional data was available on GeoTracker or EnviroStor.	Crossgradient Site is located east of LA River	No	REC/Low Risk Due to concrete river barrier	No
5.	5	Bortz Oil Company	1746 Spring Street	CA HIST UST , CA BOND EXP. PLAN, CA HIST CORTESE , CA LUST, ENVIROSTOR	Groundwater Contamination cis-1,2-DCE and vinyl chloride	Status: Pollution characterization (19290289). Certified O&M-Land Use Restrictions Only as of June, 2014. A total of 462.55 tons of lead contaminated soil and 630 cubic yards of total petroleum hydrocarbons (TPHs) contaminated soils were removed. The groundwater monitoring program implemented at the Site has collected groundwater contaminant data over a 20 year period. The results have documented a continual source of contaminants of concern (COCs) migrating on-site from an upgradient source(s). All of the principal volatile organic compounds (VOCs) at the site have historically been detected in the up-gradient monitoring wells. Currently, cis-1,2-DCE and vinyl chloride are the primary COCs migrating on-site at concentrations above numerical cleanup goals from an unidentified off-site source (Appendix J-5).	Upgradient Located 1,200 feet north of Segment 5	Photo 3	CREC/Moderate Risk Land Use Restrictions	No
6.	6	Union Pacific Railroad/S. CA Transportation	1322 Broadway	CA HIST CORTESE , CA LUST	TPHs	Status: Case closed as of December, 1997 (T0603700512). LUST leak reported November, 1990 (Appendix D).	Upgradient The site is located 1,800 feet west of Segment 5	No	HREC/Low Risk Due to distance	No
7.	8	Domenich Basso, Inc.	1201 Broadway	CA LUST	TPHs	Status: Case closed as of November, 2001 (T0603790010). LUST in March, 1991 and January, 2001 (Appendix D)	Upgradient The site is located 2,500 feet northwest of Segment 5	No	HREC/Low Risk Due to distance	No

Table A1. Potential Sites of Concern to the Project Area

HDR Map Number ¹	EDR Map Code ²	Site Name	Address	Regulatory Listings ³	Contaminants of Concern	EnviroStor or GeoTracker Agency Information	Upgradient/Downgradient and Location	Associated Photo (Appendix K)	Determination/Risk Ranking	Phase II Recommendation
8.	9	Main Street Dairy (former)	1620 Spring Street	CA HIST CORTESE, CA LUST	TPHs	Status: Case closed as of January, 1997 (T0603700500). LUST reported August, 1990 (Appendix D).	Upgradient The site is located 1,000 feet northwest of Segment 5	No	HREC/Low Risk Due to distance	No
9.	10	Truflex Rubber / Sage Property	1667 Main Street	SEMS-ARCHIVE, CA HIST CORTESE, ENVIROSTOR	TPHs	Status: Case closed as of April, 2002 (SL204DC2386). Cleanup program site. Leak was reported January, 1965, and a NFA Letter was issued April, 2002 (Appendix D).	Upgradient The site is located 1,500 feet north of Segment 5	No	HREC/Low Risk Due to distance	No
10.	11	U.S. Marine Corps Los Angeles Naval	1700 Stadium Way	CA HIST UST, CA LUST CA CORTESE, CA HIST CORTESE	TPHs	Status: Case closed as of May, 1998 (T0603700529). Cleanup program site for non-petroleum hydrocarbon leak. Status: Inactive, needs evaluation as of July, 2005 (19970021). Former defense site. Site was to be deeded to the City of Los Angeles in July, 1997. Monitoring has occurred on-site since January, 2005 (Appendix J-10).	Upgradient The site is located 3,700 feet northwest of Segment 5	No	REC/Low Risk Due to distance	No
11.	12	Los Angeles Albion Riverside Park Project Ross Swiss Dairies	1739 Albion Street	US BROWNFIELDS, CA HIST CORTESE CA LUST (2), CA UST	TPHs	Status: Case closed as of January, 2014 (T10000003600). Anheuser-Busch Brewing was on-site in the 1910s. LUST site for diesel and gasoline tanks, removed in 2012 with excavation of 9,537 tons of soil between January, 2011 and October, 2013. Status: Case Closed as of November, 1996 (T0603700787). Diesel LUST reported March, 1992 (Appendix J-11).	Upgradient The site is located east of LA River	No	HREC/Low Risk Due to LA River barrier	No
12.	12	Valspar Corporation/Smiland Paint Company	620 Lamar Street	CA HIST CORTESE, CA LUST	VOCs	Status: Case closed as of January, 2010 (T0603770626). Paint manufacturing occurred on-site from 1937 to 1985. Two 7,500 solvent/thinner USTs were abandoned in place at an unknown date. Soil, soil vapor, groundwater, and forensic geochemical studies were conducted. Four USTs were removed in 1985. Free product was encountered on the water table, which was determined to be naturally occurring (Appendix J-12).	Upgradient The site is located east of LA River	No	HREC/Low Risk Due to LA River barrier	No
13.	12	Transit Mixed Concrete Cemex Construction Southdown Concrete	625 Lamar Street	CA LUST CA HIST CORTESE, CA LUST CA UST	TPHs	Status Case closed as of July, 1997 (T0603700794). Leak reported in September, 1989. Status: Case closed as of February, 2008 (T0603797339). Excavation cleanup action completed May, 2007.	Upgradient The site is located east of LA River	No	HREC/Low Risk Due to LA River barrier	No
14.	12	Gibbs Electronic	1754 Main Street	CA UST	Undetermined	Status: Registered UST. No additional data was available on GeoTracker or EnviroStor.	Upgradient The site is located east of LA River	No	None/Low Risk No documented releases and LA River barrier	No

Table A1. Potential Sites of Concern to the Project Area

HDR Map Number ¹	EDR Map Code ²	Site Name	Address	Regulatory Listings ³	Contaminants of Concern	EnviroStor or GeoTracker Agency Information	Upgradient/Downgradient and Location	Associated Photo (Appendix K)	Determination/Risk Ranking	Phase II Recommendation
15.	12, 21	UPS Main Street LA Facility	1800 Main Street/714 Lamar Street	CA HIST CORTESE, CA LUST, CA UST	TPHs	Status: Case closed as of September, 2005 (T0603700802). LUST leak was reported September, 1990. Excavations of contaminated soil occurred in June 1997, and monitoring continued through April, 2003 to September, 2005. The site received NFA in September 2005, and the case was closed.	Upgradient The site is located east of LA River	No	HREC/Low Risk Due to LA River barrier	No
16.	13	Western Brassworks	1440 Spring Street	CA LUST	Groundwater Contamination of Diesel Fuel and Metals	Status: Closed case as of December, 2009 (T0603799555). Five USTs were removed between May and June, 2003. Excavation of 7,398 tons of TPH contaminated soil was completed at that time. Groundwater monitoring indicates the groundwater is contaminated with TPH-diesel range (Dx) above applicable cleanup criteria, with a groundwater flow direction to the southeast (Appendix D).	Upgradient The site is located 1,900 feet northwest Segment 5	No	HREC/Moderate Risk Due to groundwater contamination	Yes
17.	14	Main Street Center/Main Street Oil Depot LA Department Water	1630 Main Street	SEMS-ARCHIVE, CORRATS, 2020 COR ACTION, US FIN ASSUR, CA HIST CORTESE, CA LUST, CA UST, ENVIROSTOR ENVIROSTOR	Solvents, Non-Petroleum Hydrocarbons, PCB, Arsenic, Metals, and VOCs	Status: Open-Remediation of the site began in January, 1997 and it was unclear if remediation is complete. (T0603700511). LUST for solvents or non-petroleum hydrocarbons. Status: Undergoing closure (CAD000633305). Facility has a hazardous waste storage permit to store up to sixty 55-gallon drums of hazardous material on-site. Closure plan was implemented and investigation detected up to 2,900 ppb of PCBs and 1,740 ppb of arsenic in the concrete chip and core samples, 1,320 mg/kg of total extractable petroleum hydrocarbons (TEPHs), 114 ug/kg of PCE, 70.8 ug/kg of Dichloroethylene (DCE), and 20,000 ug/kg of PCB in the soil. Several metals exceeding clean up criteria were also detected. Small amounts of VOCs were also detected in soil gas samples. Based on the soil sample results, it is likely the hazardous waste storage unit cannot meet the clean closure criteria (Appendix J-17).	Crossgradient The site is located adjacent to Segment 5	Photo 4	REC/High Risk Open case	Yes
18.	15	California Brass MFG/Champion Brass Manufacturing	1447-1460 Naud Street	SEMS-ARCHIVE, ENVIROSTORCA UST	Groundwater Contamination of Diesel Fuel and Metals	Same listing as Western Brassworks, 1400 N. Spring Street (EDR Map Code 13).	Crossgradient The site is located 1,900 feet north Segment 5	No	HREC /Low Risk Due to distance	No
19.	16	Morgan Linen Service, Inc.	905 Yale Street	CA HIST CORTESE, CA LUST(2)	TPHs	Status: Case closed as of September, 1996 (T0603700504). LUST discovered May, 1986 (Appendix D).	Upgradient The site is located 1,900 feet northwest of the Segment 5	No	HREC/Low Risk Due to distance	No
20.	17	Brewery PCBS	2020 Main Street	SEMS	Undetermined	Status: No additional data was available on GeoTracker or EnviroStor (Appendix D).	Crossgradient The site is located east of LA River		None/Low Risk Due to LA River barrier	No
21.	17	M.O.R.E Oil Company	645 South Avenue 21	CA HIST UST, ENVIROSTOR	Acid and petroleum	Status: Certified cleanup status as of May, 1985 (19130103). A total of 500 drums of hazardous waste were abandoned, causing spillage of acid and waste oil onto the asphalt (Appendix J-21).	Crossgradient The site is located east of LA River	No	HREC/Low Risk Due to LA River barrier	No

Table A1. Potential Sites of Concern to the Project Area

HDR Map Number ¹	EDR Map Code ²	Site Name	Address	Regulatory Listings ³	Contaminants of Concern	EnviroStor or GeoTracker Agency Information	Upgradient/Downgradient and Location	Associated Photo (Appendix K)	Determination/Risk Ranking	Phase II Recommendation
22.	20	Witco/Allied Kelite	1250 Main Street	ENVIROSTOR	Potential TPH, VOCs, SVOCs, PAHs, PCBs, and Metals in the groundwater	Status: Site was granted NFA as of October, 1995 (19281211) after completing a voluntary cleanup of metals and VOCs in the groundwater. From 1978 through 1994, the site was utilized for the blending and formulation of liquid and solid chemical compounds used in metal finishing and cleaning. DTSC completed its review of the Preliminary Environmental Assessment (PEA) Report for the Witco Corporation, Allied Kelite Division Site in 1995. Based on the information provided, DTSC determined that residual contamination in the site's soil does not pose a threat to human health via the inhalation and ingestion routes of exposure. Accordingly, DTSC concurred with the NFA recommendation for the soil. DTSC determined that groundwater beneath the site has been impacted by site operations and possibly other regional sources of off-site contamination. However groundwater is not a potable source of drinking water and does not pose an imminent and substantial threat to human health or the environment. DTSC did indicate that groundwater quality should be investigated and resurveyed the right to require additional work in the future should conditions change (Appendix J-22)	Upgradient The site is located north and adjacent to Segment 5	Photo 5	HREC/High Risk Historical industrial land use and groundwater contamination	Yes
23.	21	Empire Chemical Company	715 Lamar Street	CA HIST CORTESE, CA LUST (2), ENVIROSTOR	Undetermined	Status: Case closed as of May, 1997 (T0603700792). LUST reported September, 1993 (Appendix D).	Crossgradient The site is located east of LA River	No	HREC/Low Risk Due to LA River barrier	No
24.	21	Rail Services, Inc.	730 Lamar Street	CA FID UST, CA HIST UST, SWEEPS UST	TPHs	Status: A 10,000 gallon diesel UST installed in 1982 and a leak occurred in June, 1988. No additional data was available on GeoTracker or EnviroStor	East of the LA River The site is located east of LA River	No	HREC/Low Risk Due to LA River barrier	No
25.	22	Blossom Plaza	900 Broadway	ENVIROSTOR	VOCs, TPHs, Gas Vapor	Status: Voluntary Cleanup, certified as of April, 2015 (60001902). The site was contaminated with VOCs, lead, and TPHs in soil gas, the vadose zone, and groundwater. Three gasoline and one waste oil UST from a former gas station were removed in 1956 without regulatory oversight or closure. This site is located within the boundaries of the City of Los Angeles Methane Zone (Level V Methane Zone). Soil gas investigations at the site reported methane concentrations ranging from 11 to 29,000 ppm. Gas concentrations increased with depth. The highest concentrations were reported between 20 to 45 feet bgs. Free product was found on groundwater in the southwest corner of the site. Chemical analysis indicted the product was consistent with California crude oil derived from the LA City Oil Field, although it was described as severely weathered which indicates it may not be naturally occurring (i.e., "fresh" crude). Based on the Human Health Risk Evaluation (HHRE) completed for the property by Geosyntec Consultants, December, 2013, the petroleum-related	Upgradient The site is located 1,600 feet northeast of Segment 5	No	REC/Moderate Risk Active cleanup site	Yes

Table A1. Potential Sites of Concern to the Project Area

HDR Map Number ¹	EDR Map Code ²	Site Name	Address	Regulatory Listings ³	Contaminants of Concern	EnviroStor or GeoTracker Agency Information	Upgradient/Downgradient and Location	Associated Photo (Appendix K)	Determination/Risk Ranking	Phase II Recommendation
						<p>VOCs detected in soil vapor do not pose an acceptable risk to future occupants. The HHRE, determined that off-site and hydraulically upgradient petroleum releases were impacting the site (Appendix J-25).</p> <p>The site is underlain with Quaternary age alluvium. Fill materials were noted at depths ranging from four to 19 feet bgs, consisting of silty sand, silty clay, and sandy silt. The alluvium varies from 20 to a maximum of 65 feet.</p> <p>Groundwater was encountered in 2004 from 33 to 51 feet bgs with groundwater flow direction to the southeast, toward the LA River.</p>				
26.	22	Jimmie Joe's Texaco	900 Hill Street	CA HIST CORTESE , CA LUST	TPHs	Status: Open - remediation, preliminary site assessment underway (T0603700530). LUST was reported in July, 1994 (Appendix J-26).	Upgradient The site is located 1,500 feet northwest of Segment 5	No	REC/Low Risk Due to distance	No
27.	23	Builders Hardware	1846 Sichel Street	SEMS-ARCHIVE, LIENS 2, CONSENT, PRP	Undetermined	Status: No additional data was available on GeoTracker or ENVIROSTOR.	East of the LA River The site is located east of LA River	No	Undetermined/Low Risk Due to LA River barrier	No
28.	24	Fueling Station (former)	1135 Alameda Street	CA LUST	TPHs	<p>Status: Cased closed as of February, 2016 (T10000006317). LUST case was discovered in April 1988. Two USTs were abandoned in place in 1963. An additional four USTs were removed in April 1988. Site and groundwater were sampled for TPH and benzene, toluene, ethylbenzene, and xylenes (BTEX) in June 2015. Results indicated that concentrations of contaminants in the subsurface were not above applicable cleanup goals and the case was closed (Appendix J-28).</p> <p>Fine grained silts and clays were encountered at a depth of 15 to 20 feet bgs. Depth to groundwater is 25 to 40 feet bgs, with a groundwater flow direction to the southeast.</p>	Upgradient The site is located 1,200 feet west of the Segment 5	No	HREC/Low Risk Due to distance	No
29.	24	Blue Line Parcel PA-018	924 Spring Street	CA SLIC	Undetermined, assumed to be Diesel	Status: No additional data was available on GeoTracker or ENVIROSTOR.	Upgradient The site is located 1,200 feet from Segment 5	No	Undetermined/ Low Risk Due to distance	No

Table A1. Potential Sites of Concern to the Project Area

HDR Map Number ¹	EDR Map Code ²	Site Name	Address	Regulatory Listings ³	Contaminants of Concern	EnviroStor or GeoTracker Agency Information	Upgradient/Downgradient and Location	Associated Photo (Appendix K)	Determination/Risk Ranking	Phase II Recommendation
30.	24	Vacant Union Pacific Railroad (UPRR) Cornfield Yard	1245 Spring Street	CA HIST CORTESE, CA LUST ENVIROSTOR	VOCs, TPHs, SVOCs, and Metals	Status: Preliminary site assessment underway (T06037400537). Status: Active Cleanup Program Site as of July 2010 (SL2047T1683). LUST was reported in January 1965. Excavation of contaminated soil occurred in December 1999. Soil and groundwater were contaminated with... Site groundwater is currently being monitored. RWQCB requested additional sampling in June 2013 (Appendix J-30). No documentation was available indicating that the additional sampling had occurred or if the tanks were removed. Depth to groundwater ranged from 27.2 feet to 61.2 feet bgs. Groundwater flow direction was toward the south/southeast.	Upgradient The site is located 1,700 feet north of Segment 5	No	REC/Low Risk Due to distance	No
31.	25	William Mead Homes	1300 Cardinal Street	CA HIST UST, CA Cortese, ENVIROSTOR	TPH, VOCs, SVOCs, PAHs, PCBs, Metals in groundwater	Status: Active as of October 2001 (19290312). The site is the former location of an oil refinery and tank farm from 1900s to 1920s. It was then used for an iron and steel company until 1942. In 1942, it was converted to multi-family residences. In December 2013, deed restrictions were implemented due to the presence of PAHs, PCE, TCE, and lead in soil r. Dark oily materials were discovered during construction activities in the playground area. Areas were capped with? to prevent contact with potential contaminants. DTSC entered into a Voluntary Cleanup Program Agreement with the RP for oversight of a PEA on or about June 13, 1996. The PEA revealed visible contamination in the upper 5 feet of soil, although it was deeper in some locations. A supplemental investigation was completed in 1997, and a baseline risk assessment was also completed. PAH and lead levels were elevated resulting in excavation of contaminated soil during 2000 and 2001 and disposal of off-site. A site investigation was conducted in August and September 2000 and in September and October 2001. The investigations indicated elevated lead levels in shallow soils (mainly the upper 2 feet) and 2 locations with elevated PAHs. The Housing Authority of the City of Los Angeles entered into a Consent Order with DTSC to perform required remedial actions. Additional contaminated soils were excavated and replaced with clean soil from August 2004 to June 2005. The site has deed restrictions. A Soil Management, Implementation and Enforcement Plan is in effect for the property (Appendix J-31).	Upgradient The site is located adjacent to Segment 5	Photo 6	REC/High Risk Historical industrial use of the property; Potential for residual soil and groundwater contamination, and land use restrictions.	Yes
32.	27	LA City Fire Station	800 Main Street	CA LUST	None	Status: Case closed as of February, 2009 (T0603793074). LUST discovered in July 1999 (Appendix D). No additional data was available on GeoTracker or EnviroStor.	Crossgradient The site is located 475 feet west of Segment 5	No	HREC/ Moderate Risk Due to distance and groundwater flow direction	No

Table A1. Potential Sites of Concern to the Project Area

HDR Map Number ¹	EDR Map Code ²	Site Name	Address	Regulatory Listings ³	Contaminants of Concern	EnviroStor or GeoTracker Agency Information	Upgradient/Downgradient and Location	Associated Photo (Appendix K)	Determination/Risk Ranking	Phase II Recommendation
33.	27	Magnus Co. Inc.	860 Main Street	SEMS-ARCHIVE, ENVIROSTOR	None	Status: NFA was granted in January, 1984 (19370356). No additional data was available on GeoTracker or EnviroStor.	Crossgradient The site is located 575 feet northwest of Segment 5	No	HREC/Low Risk Due to distance and groundwater flow direction	No
34.	27	International Bank Property	943 Main Street	CA SLIC	TPHs, PCE, and TCE	Status: Case closed as of September 1997. NFA letter concluded that low levels of TCE, PCE, ethylbenzene, and xylenes were detected in shallow soil samples below applicable cleanup criteria and no further action was required (Appendix J-34)	Upgradient The site is located 500 feet north of Segment 5	No	HREC/Moderate Risk Due to distance and groundwater flow direction	No
35.	27	Los Angeles Recycling	1000 Main Street	CA SWRCY	None	Permitted recycling center	Upgradient The site is located adjacent to Segment 5	No	None/Low Risk	No
36.	27	The California Endowment	1000 Alameda Street	CA LUST	Petroleum, hydrocarbons, VOCs, and chlorinated solvents in the groundwater	Status: Case closed as of September 2008 (T0603790166). LUST was reported in December 2004. A 280-gallon UST was removed in December 2004. PCEs were detected in soil gas samples however no source was identified. VOCs were in groundwater, soil and soil gas. PHCs identified in groundwater (Appendix J-36).	Crossgradient The site is located 500 west of the Segment 1	No	HREC/Moderate Risk	Yes
37.	27	LA Company Parking Garage	1035 Alameda Street and 1055 N. Alameda Street	CA HIST CORTESE, CA LUST, CA UST	Undetermined	Status: Case closed as of January 1998. (T0603700513). LUST was reported in March 1995 (Appendix D). No additional data was available on GeoTracker or ENVIROSTOR.	Crossgradient The site is located 965 feet west of Segment 1	No	HREC/Low Risk Due to distance and groundwater flow direction	No
38.	27	Fansteel CA Drop Forge	1033 Alhambra Avenue	CA HIST CORTESE, CA LUST	Petroleum hydrocarbons due to active business practices	Status: Case closed (T0603700507). No additional data was available on GeoTracker or ENVIROSTOR.	Upgradient The site is located adjacent to Segment 5	Photo 7	HREC/Moderate Risk	Yes
39.	28	Elias Y Zawaheri (Shell)	766 Hill Street	CA HIST CORTESE, CA LUST, CA FID LUST	TPHs	Status: Case closed as of December 1991 (T060370050). LUST was reported in January 1989. Site is currently a parking lot. No additional data was available on GeoTracker or ENVIROSTOR.	Upgradient The site is located 2,200 feet west of Segment 5	No	HREC/Low Risk Due to distance	No

Table A1. Potential Sites of Concern to the Project Area

HDR Map Number ¹	EDR Map Code ²	Site Name	Address	Regulatory Listings ³	Contaminants of Concern	EnviroStor or GeoTracker Agency Information	Upgradient/Downgradient and Location	Associated Photo (Appendix K)	Determination/Risk Ranking	Phase II Recommendation
40.	29	BNSF Mission Tower Site	1430 Bolero Lane	SLIC, ENF	Potential TPH, VOCs, SVOCs, PAHs, PCBs, and metals in groundwater	Status: Case closed as of September 2012 (SL204CF2370). Site is listed on the Cleanup Program due to heavy hydrocarbons contamination in soil between five to 35 feet bgs. Groundwater monitoring has occurred between August 1999 and February 2003. No remediation was conducted due to the technical infeasibility of cleaning up the residual heavy, relatively immobile, non-volatile petroleum hydrocarbons, and access limitations within an active railroad yard (Appendix J-40).	Project Area The site is located within Segment 5	Photo 8	HREC/High Risk Historical industrial land use. Potential for residual soil and groundwater contamination	Yes
41.	30	Bank of America Data	1000 Temple Street	ENVIROSTOR	TPHs and Diesel	Status: Case closed as of January, 2012 (T0603700510). LUST reported in May 1994. Excavation of contaminated soils was completed in September 1995. Two gasoline and five diesel USTs were closed in place in 1997. Semi-annual monitoring groundwater was conducted between October 2001 and July 2009. Contaminated groundwater plume is centered around the gasoline UST pipeline breaks near the bus stop and extends laterally for a distance of 100 feet for the benzene plume to 2000 feet the for methyl tertiary butyl ether (MTBE) plume. The plume limits have remained unchanged since 1995, although concentrations have reduced substantially, and free project has been removed. The sedimentary bedrock beneath the site acts as a barrier to impede lateral and downward migration (Appendix J-41). The site is underlain by interbedded sandstone, siltstone, sand siltstone/silty sandstone, and silty mudstone/clayey siltstone to at least 110 feet bgs. Groundwater depths vary on-site from one to two feet to 35 to 45 feet bgs. The groundwater flow direction is to the southwest.	Crossgradient The site is located 2,000 feet west of Segment 2	No	HREC/Low Risk Due to distance and groundwater flow direction	No
42.	31	Mobil #11-H41	774 Broadway	CA LUST	Potential residual petroleum contamination	Status: Case Open-Inactive as of January 1965 (SLT43318316) (Appendix D). No cleanup status was noted on GeoTracker or ENVIROSTOR. The site is currently a parking lot.	Upgradient The site is located 920 feet west of Segment 5	No	HREC/Low Risk	No
43.	33	LA County Central Jail/Sherriff's Department	429 and 441 Bauchet Street	CA HIST CORTESE, LUST (2), CA UST	Potential residual TPH-d contamination in the groundwater	Status: Case closed as of May 1997 (T0603700525). LUST (diesel) reported April 1996. The site also has a permitted UST. No additional data was available on GeoTracker or ENVIROSTOR.	Upgradient/Downgradient The site is located between Segment 1 and the main tracks and Segment 6	Photo 9	HREC/Moderate Risk	Yes
44.	33	Twin Towers Correction	450	CA UST	TPHs and Diesel	Status: Permitted UST	Upgradient The site is located 500 feet east of Segment 6	No	None/Low Risk No documented release	No

Table A1. Potential Sites of Concern to the Project Area

HDR Map Number ¹	EDR Map Code ²	Site Name	Address	Regulatory Listings ³	Contaminants of Concern	EnviroStor or GeoTracker Agency Information	Upgradient/Downgradient and Location	Associated Photo (Appendix K)	Determination/Risk Ranking	Phase II Recommendation
45.	33	Van Der Horst Corporation	496 Bauchet Street	SEMS, LIENS 2	Residual TPH-d contamination in groundwater	Status: Active as of June 2010 (70000159). Voluntary cleanup site as of October 1996 associated with the former Aliso Street MGP. The site has deed restrictions. Sector E occupies approximately 9 acres in downtown Los Angeles. It is bordered on the north by the former Alhambra Avenue, on the east by the railroad tracks of Union Pacific Railroad, on the south by a MTA bus maintenance facility, and on the west by the Los Angeles County Men's Central Jail (Appendix J-45/46). Groundwater was documented to be 25 to 30 feet bgs.	Upgradient The site is located 500 feet south of Segment 5 and adjacent to Segment 6	No	REC/High Risk	Yes
46.	33	Bauchet Partners / So. CA Gas Company	490 Bauchet Street	SEMS-ARCHIVE, PRP, ENVIROSTOR	PCE, TCE and dicyclo-pentadiene in groundwater	Status: Active as of June, 2010 (19490241). Voluntary cleanup site as of October 1996 for the Former Aliso Street MGP. Soil at the site is contaminated with PCE, TCE and dicyclo-pentadiene. A Removal Action Completion Report was completed and approved in 2007. The Certification of Removal Action was finalized and completed in 2014 (Appendix J-45/46). The site has deed restrictions since 2014. Groundwater was documented to be 25 to 30 feet bgs.	Upgradient The site is located 500 feet south of Segment 5 and adjacent to Segment 6	No	REC/Moderate Risk	Yes
47.	34	LATC Intermodal Facility	750 Lamar Street	ENVIROSTOR, VCP	Lead, TPHs and VOC,	Status: Active as of November 2013 (60001944). . Voluntary cleanup of lead, TPH-Gx, and VOCs completed in 2014. Cleanup include the removal of the UST found during construction of a building in the former Mission Coach Yare Complex in January 2014. Analytical results for the soil were below the industrial screening levels which required additional soil removal (Appendix J-47). The site contains Holocene alluvial-fan deposits consisting of cobbles gravel, sand, and silt. Depth to groundwater is between 35 to 40 feet bgs.	Crossgradient The site is located east of LA River	Yes	REC/Low Risk Due to LA River barrier	No
48.	35	U.S. Postal Service Terminal Annex	900 Alameda Street	CA LUST	Potential residual petroleum hydrocarbons, VOCs, and chlorinated solvents in groundwater	Status: Case closed as of November 1999 (T0603700527). LUST (diesel) was reported in January 1994. No additional data was available on GeoTracker or ENVIROSTOR.	Upgradient The site is located adjacent to Segment 1	No	HREC/High Risk	Yes
49.	35	Chevron Station	901 Alameda Street	CA LUST, CA UST	Potential groundwater contamination	Status: Case closed as of July 2011 (T0603708220). A waste oil tank was removed in 1983, and piping was replaced in 1994. Sampling of soil and groundwater was conducted between 1994 and 2011. Low levels of MTBE were detected in the groundwater. No MTBE was detected in soil vapor samples at 15 or 20 feet bgs (Appendix J-49).	Upgradient The site is located 700 feet northeast of the Segment 1	No	HREC/Moderate Risk Residual petroleum hydrocarbons, groundwater contamination	Yes
50.	35	First Central Bank	686 Spring Street	CA UST	TPHs	Status: Permitted UST	Upgradient The site is located 900 feet west of Segment 5	No	None/Low Risk No documented release and distance	No

Table A1. Potential Sites of Concern to the Project Area

HDR Map Number ¹	EDR Map Code ²	Site Name	Address	Regulatory Listings ³	Contaminants of Concern	EnviroStor or GeoTracker Agency Information	Upgradient/Downgradient and Location	Associated Photo (Appendix K)	Determination/Risk Ranking	Phase II Recommendation
51.	36	Mogul Corp. Western	967 Vignes Street	SEMS-ARCHIVE, CA HIST CORTESE, ENVIROSTOR	VOCs, PCBs, Pesticides, and Metals	Status: No further action as of September 1995. Subsurface investigation was completed because of previous chemical manufacturing at the site. Shallow soil borings were installed to 15 feet and sampled at five feet intervals. Detected VOCs, PCBs, pesticides, and heavy metals were below regulatory detection limits (Appendix D). Silty sand (0-20') and Silty clay (20'-35'), and the groundwater flow direction was unknown.	Downgradient The site is located adjacent to the Segment 1 and the main tracks	No	HREC/Low Risk Due to shallow contamination, no impact to groundwater and downgradient	No
52.	36	Jose, Abrego	414 Bauchet Street	EDR HIST CLEANER	VOCs	Status: No additional data was available on GeoTracker or ENVIROSTOR.	Downgradient The site is located downgradient from Segment 1 and the main tracks	No	None/Low Risk Site is located downgradient	No
53.	37	Veterans Affairs	351 Temple Street	CA HIST CORTESE , CA LUST	None	Status: Case closed as of July, 1997 (T0603700522). LUST reported discovered in June 1984. No additional data was available on GeoTracker or ENVIROSTOR.	Downgradient The site is located south of Segments 2 and 3	No	HREC/Low Risk Site is located downgradient	No
54.	37	Commercial Street Traffic Yard – Temp	430 Commercial Street	CA FID UST	None	Status: No additional data was available on GeoTracker or ENVIROSTOR.	Project Area The site is located south of the Segments 1 and 2	No	None/Low Risk	No
55.	37	Caltrans – Commercial	501 Commercial Street	CA HIST CORTESE	TPHs, VOCs, SVOCs, PAHs, PCBs, and Metals	Status: Open – inactive case as of January 2016 (SLT43720718). Cleanup Program Site, in which seven USTs (waste oil, fuel oil, and barley) were removed in 1988 with no regulatory oversight. Previous location of the Maier Brewing Company (Appendix D). A portion of 501 and 531 E. Commercial Street are used by US-101 ramp. The remainder of the site is vacant. Groundwater depth ranges from 32 feet to 40 feet bgs, with a groundwater flow direction to the south/southeast.	Project Area The site is located south of the Segment 2 and adjacent to Segment 3	Photo 11	REC/High Risk Historical industrial land uses, Open Cleanup Program Site	Yes
56.	37	Vacant Lot	510 Commercial Street	None Listed	Previously identified in the Kleinfelder ISA as located within the Aliso MGP area.	Status: No additional data was available on GeoTracker or ENVIROSTOR for the current lot.	Project Area The site is located adjacent to Segment 2 and Segment 3	Photo 12	HREC/High Risk Historical land uses	Yes
57.	37	PBR Realty, LLC/Caltrans District 7)	531 Commercial Street	CA LUST, CA SLIC	Potential TPH, VOCs, SVOCs, PAHs, PCBs, metals in soil and groundwater	Status: Open – inactive as of February 2015 (T0603700523). LUST reported in April 1993. Cleanup Program Site for “other solvents or non-petroleum hydrocarbons”. Portions of the site are part of the US-101 ramp realignment (Appendix D). The site is currently being used for Metro construction storage. No additional data was available on GeoTracker or ENVIROSTOR.	Project Area The site is located adjacent to Segment 2 and Segment 3	Photo 13	REC/High Risk Due to historical land uses and open-inactive LUST case	Yes

Table A1. Potential Sites of Concern to the Project Area

HDR Map Number ¹	EDR Map Code ²	Site Name	Address	Regulatory Listings ³	Contaminants of Concern	EnviroStor or GeoTracker Agency Information	Upgradient/Downgradient and Location	Associated Photo (Appendix K)	Determination/Risk Ranking	Phase II Recommendation
58.	37	Friedman Bag Company, Inc.	801 Commercial Street & 706 Ducommom Street	CA HIST CORTESE, CA LUST	Previously identified in the Kleinfelder ISA as located within the Aliso MGP area.	Status: Case closed as of August 2002 (T0603700535). LUST reported in May 1987 and the site was granted NFA in August 2002 (Appendix J-58).	801 E. Commercial Street is within the Project Area The site is located east of Segment 2	No	HREC/Moderate Risk Based on historical land use and potential for residual soil and groundwater contamination.	Yes
59.	37	A&H Greenfield Sheet Metal / Viertel's Police Impound Garage	830 Commercial Street/540 Center Street	SEMS-ARCHIVE	Potential TPH, VOCs, SVOCs, PAHs, PCB, metals, and other MGP chemicals in the soil and groundwater associated with the former Aliso MGP	Status: No additional data was available on GeoTracker or ENVIROSTOR. Previously identified in the Kleinfelder ISA as located within the Aliso MGP area.	Project Area Land Use Restrictions	Photo 14	HREC/High Risk Based on residual metals in the soil and the former Aliso MGP	Yes
60.	37	LA County MTA c/o Environmental Services Department	840 Commercial Street	None Listed	Potential TPH, VOCs, SVOCs, PAHs, PCBs, metals in soil and groundwater	Status: No listings for the LA County MTA. Previous site of the former Aliso Street MGP. No additional data was available on GeoTracker or ENVIROSTOR.	Project Area	No	HREC/High Risk Based historical land use and potential for residual soil and groundwater contamination.	Yes
61.	37	Mobil #11 & #18	520 Alameda Street	CA HIST CORTESE , CA LUST (2), CA UST	Active gas station potential for petroleum hydrocarbon releases	Status: Case closed as of July 1996 (T0603700519) and September 2005 (T0603700520). LUST was discovered in June 1999. Soil excavation occurred July 2003 and groundwater monitoring occurred between October 2004 and July 2005 (Appendix D). Site also has a currently permitted UST. Depth to groundwater was between 34 to 36 feet bgs.	Crossgradient The site is located adjacent to Segment 2	No	HREC/High Risk TPHs in soil and groundwater	Yes
62.	37	Metropolitan Detention Center	535 Alameda Street	CA UST	TPHs	Status: Permitted UST	Crossgradient The site is located west of Segment 1 and 2	No	None/Low Risk No documented releases	No

Table A1. Potential Sites of Concern to the Project Area

HDR Map Number ¹	EDR Map Code ²	Site Name	Address	Regulatory Listings ³	Contaminants of Concern	EnviroStor or GeoTracker Agency Information	Upgradient/Downgradient and Location	Associated Photo (Appendix K)	Determination/Risk Ranking	Phase II Recommendation
63.	37	Los Angeles County Metro Transportation Authority Manley Oil	410 Center Street	CA DEED, ENVIROSTORCA VCP(2) ENVIROSTOR	PCE soil vapor from the former Aliso MGP site	Status: Voluntary Cleanup – Land Use Restrictions as of December 2007 for former Aliso Street MGP, Sector C, Block N. Status: Certified O&M-Land Use Restrictions as of December 2007 (60000170). Part of the Former Aliso Street MGP site used for crude oil collection and storage. In 2006, Southern California Gas Company (Sempra Energy) completed removal action activities specified in the Removal Action Workplan (October 2006). As of spring 2007, the site remains impacted by PCE in soil vapor (Appendix J-63)	Crossgradient The site is located adjacent to Segment 3	Photo 15	CREC/High Risk Land use restrictions	Yes
64.	37	National Cold Storage Company	820 Jackson Street	CA VCP, ENVIROSTOR	PCE soil vapor from the former Aliso MGP site	Status: No listings for the National Cold Storage Company. However, the site is listed as a on the Voluntary Cleanup site with Land Use Restrictions associated with the former Aliso Street MGP. A gas vent is located on-site.	Upgradient The site is located adjacent to Segment 3	Photo 16	CREC/High Risk Land use restrictions	Yes
65.	37	Brutoco Engineering & Construction	500 Ramirez Street	WDS	Undetermined	Status: Construction staging area. No additional data was available on GeoTracker or ENVIROSTOR.	Upgradient The site is located north of Segment 3	Photo 17	None/Low Risk Limited potential for petroleum releases	No
66.	37	Former Aliso Sector - Denny Site	530 Ramirez Street	ENVIROSTOR	Land use restrictions association with the former Aliso MGP site.	Status: Certified/Operation & Maintenance as of February 2000 (60001379). The site is part of the former Aliso Street MGP. Contaminated soil has been documented at a depth of 26 feet bgs. COCs remaining on-site include carcinogenic PAHs (cPAHs) with a benzo(a)pyrene equivalent, concentration ranging from non-detect to of 255.68 mg/kg, at 22 feet bgs. Naphthalene concentrations in soils range from non-detect to 11,600 mg/kg also at 22 feet bgs. SoCal Gas is continuing to monitor the groundwater at the Property as part of the entire former Aliso Street MGP Site Groundwater Operable Unit. As of May 2015, one monitoring well was located on the Property. DTSC has prepared a Land Use Covenant which is currently under legal review (Appendix J-66).	Upgradient The site is located north and adjacent to Segment 2 and 3, and west of Segment 6	Photo 18	CREC/High Risk Land use restrictions and groundwater contamination	Yes
67.	37	So. CAL Gas/Formal Aliso / LA PD Central Garage	555 Ramirez Street	CA HIST CORTESE , CA LUST, CA UST, ENVIROSTOR	PCE and TCE contamination	Status: Open site assessment as of March 1993. (T0603700534). UST was removed in October 2000. Since October 2009, Groundwater monitoring has occurred. The City of Los Angeles Engineering Group referred site matters to the SRWQCB for further action in August 2011. PCE and TCE was detected in groundwater above applicable cleanup criteria (Appendix J-67). Site is underlain with 100 feet of unconsolidated alluvial gravels, sands, and cobbles. Groundwater occurs at a depth of between 25 to 35 feet bgs with a groundwater flow direction toward the LA River.	Upgradient The site is located north of Segment 2 and 3, and adjacent to Segment 6	Photo 19	REC/High Risk Open Case	Yes

Table A1. Potential Sites of Concern to the Project Area

HDR Map Number ¹	EDR Map Code ²	Site Name	Address	Regulatory Listings ³	Contaminants of Concern	EnviroStor or GeoTracker Agency Information	Upgradient/Downgradient and Location	Associated Photo (Appendix K)	Determination/Risk Ranking	Phase II Recommendation
68.	37, 60	Parker Center	151 Judge John Former Aliso Street	CA LUST	Undetermined	Status: Case closed as of January 2013 (T0603700531). LUST was reported in July 1990. Four USTs of unknown contents were removed in 1999, and groundwater monitoring occurred from 2000 to 2002. During construction of an underground parking structure a previously unknown UST was encountered in 2009. The UST was removed in December 2009 and a total of 1,098 tons of contaminated soil were excavated in April 2010. Groundwater monitoring occurred from semi-annually from October 2010 to July 2012 (Appendix J-68). The site is underlain up to 40 feet of unconsolidated alluvial gravels, sands, and silts. Groundwater on-site averaged 27 feet bgs, with a groundwater flow direction to the northwest.	Downgradient The site is located 1,400 feet southwest of Segment 2	No	HREC/Low Risk Due to distance	No
69.	37	Central District HQ	410 Ducommun Street	CA UST	TPHs	Status: Permitted UST	Downgradient The site is located south Segment 2	No	None/Low Risk No documented releases	No
70.	37	Unocal, Conoco Phillips Center Street Terminal / S & P Company	501 Center Street / 706 Commercial Street	CA FID UST	Petroleum hydrocarbons, PAHs, and VOCs in soil	Status: Open – inactive as of January 1997 (SL376402463). Cleanup Program Site with a petroleum leak reported in January 1965. No additional data was available on GeoTracker or ENVIROSTOR.	Project Area Located within Segment 3	No	REC/High Risk Open inactive case	Yes
71.	39	LA to Pasadena Metro Blue Line Construction Author (SL204EG2409)	None listed	CA SLIC	Diesel and petroleum, and potential soil vapor	Status: Case closed as of March 2012. Historically, the site was used as wood and coal yard, an oil warehouse, dwellings, and small businesses. Groundwater in the southwestern portion of the site has been impacted by diesel and petroleum hydrocarbons from off-site sources. In XXX, 238 tons of contaminated soil was excavated and disposed of off-site as hazardous waste (Appendix K-71).	Project Area	No	HREC/High Risk Accumulation of diesel and petroleum, and potential soil vapor	Yes
72.	40	LAC MTA, Division 10	742 Mission Road	CA LUST	None	Status: Case closed and pollution characterization (T0603700840).	Crossgradient The site is located east of LA River	No	HREC/Low Risk Due to LA River barrier	No
73.	41	So. CA Gas / Former Aliso MGP	600 Cesar Chavez Street	CA Cortese	TPH, VOCs, SVOCs, PAH, PCB, metals, and MGP chemical in soil and groundwater	Status: Open – inactive as of January 2015. (SLT4L9651903). The site is part of the former Aliso Street MGP site.	Downgradient The site is located east of Segment 1 and upgradient from Segment 6	No	REC/High Risk Open-inactive case status	Yes

Table A1. Potential Sites of Concern to the Project Area

HDR Map Number ¹	EDR Map Code ²	Site Name	Address	Regulatory Listings ³	Contaminants of Concern	EnviroStor or GeoTracker Agency Information	Upgradient/Downgradient and Location	Associated Photo (Appendix K)	Determination/Risk Ranking	Phase II Recommendation
74.	41	Mendoza Service, Inc.	866 Caesar Chavez Avenue	CA HIST CORTESE, CA LUST	TPHs in the soil and groundwater	Status: Closed case as of September 2000. LUST was reported in December 1996. The Los Angeles Fire Department was contacted to obtain agency documentation; however, no response was received at the time of this report.	Upgradient The site is located adjacent to Segment 6	No	HREC/Moderate Risk Due to timeframe of the reported leak and closure	Yes
75.	41	Metro Division 30/LACMTA	900 Lyon Street	CA LUST, CA UST	Petroleum releases in the soil and groundwater	Status: Open – site assessment as of April 2000 (T060399304). Site currently has a permitted UST. A LUST was reported in November 1998. The UST was removed in August 2007 and one 4,000 gallon waste-oil UST was removed in April 2015. Regional Board determined residual concentration of fuel constituents pose a low threat to human health, soil, and groundwater quality. Not further action was required and the Regional Board stated the case would not remain open (Appendix J-75). Soil listed as brown silty sand. Depth to groundwater was documented at 32.8 feet to 25.4 feet, with no groundwater flow direction reported.	Crossgradient The site is located adjacent to Segment 6	No	REC/High Risk Open Status	Yes
76.	43	Union Station	800 Alameda Street	SEMS-ARCHIVE	Petroleum hydrocarbon-impacted soil was re-used on the property, and potential for soil vapor	Status: Case closed as of August 1996. Soil with TPH concentration of up to 4,000 mg/kg was reused on-site under a 1990 RWQCB approval letter. (Appendix J-76)	Project Area	Photo 20 through 23	HREC/High Risk Soil vapor potential	Yes
77.	44	76 Products Station	200 Hill Street	CA HIST CORTESE	TPHs	Status: No additional data was available on GeoTracker or ENVIROSTOR.	Upgradient The site is located 2,500 feet west of Segment	No	Undetermined/ Low No Risk Due to distance	No
78.	45	Construction Debris	539 Mission Road	None Listed	Undetermined	Status: No additional data was available on GeoTracker or ENVIROSTOR.	Crossgradient The site is located east of LA River	Photo 23	None/Low Risk Due to LA River barrier	No
79.	45	Texaco	568 Mission Road	HIST UST	TPHs	Status: No data was available on GeoTracker or ENVIROSTOR. Site was previously a gas service station. Seven USTs were located on-site; however, it is undetermined if the USTs are still present.	Crossgradient Site is located east of LA river	Photo 24	HREC/Low Risk Due to LA River barrier	No
80.	45	EDDO Gasoline LTD (Mission Road River District) / Hank's Service Station	600 Mission Road	US BROWNFIELDS	TPHs	Status: According to the EPA website, this site (11449) had a Phase I ESA completed in December 2002 for redevelopment by the City of Los Angeles. No additional data was available on GeoTracker or ENVIROSTOR.	Crossgradient Low Risk The site is located east of LA River	No	REC/Low Risk Due to LA River barrier	No

Table A1. Potential Sites of Concern to the Project Area

HDR Map Number ¹	EDR Map Code ²	Site Name	Address	Regulatory Listings ³	Contaminants of Concern	EnviroStor or GeoTracker Agency Information	Upgradient/Downgradient and Location	Associated Photo (Appendix K)	Determination/Risk Ranking	Phase II Recommendation
81.	45	Union Pacific Railroad	611 Mission Road	CA LUST	Undetermined	Status: Case closed as of September 2004 (T0603792900). LUST was discovered in January 1992, and reported in December 1999. Excavation of contaminated soil occurred in September 2001, and sampling was completed in September 2004. The site was granted NFA in September 2004. No data other was available on GeoTracker or ENVIROSTOR.	Crossgradient The site is located east of LA River	No	HREC/Low Risk Due to LA River barrier	No
82.	46	LA County Hall of Administration	500 Temple Street	CA HIST CORTESE, CA LUST	Undetermined	Status: Case closed as of September 1990 (T0603700533). LUST was reported in November 1987. No additional data was available on GeoTracker or ENVIROSTOR.	Crossgradient The site is located 3,000 feet west of Segment 1	No	HREC/Low Risk Due to distance	No
83.	46	76 Products Station #1099	200 Hill Street	CA HIST CORTESE	TPHs	Status: No additional data was available on GeoTracker or ENVIROSTOR.	Crossgradient The site is located 3,300 feet west of Segment 2	No	Undetermined/Low Risk Due to distance	No
84.	47 52	Southern CA Regional Rail Authority Track Extension Santa Fe/Macy Street	720 Keller Street Macy Street/ Former Aliso Street/ Keller Street	ENVIROSTOR CA DEED, CA VCP, ENVIROSTOR	Potential TPH-Dx and Gx, VOCS, SVOCs, PAHs, PCBs, and metals in groundwater	Status: Voluntary Cleanup as of January 2013 (60001137). In XXX, 8,532 cubic yards of contaminated soil containing TPH and metals (chromium, lead, arsenic & mercury) were excavated and disposed of off-site. Contamination above target screening levels still remain in the soils, therefore a deed restriction was required by DTSC. Land Use restrictions were implemented in August 2009. Status: Certified Operations and Maintenance – Land Use Restrictions only as of August 2009. The Proponent owned the site from approximately 1897 to 1992. During that time, the Proponent leased portions of the site to a variety of commercial/industrial businesses. The southern portion of the site is currently used as a vehicle storage lot by the Los Angeles Police Department. The site is part of the former Aliso Street MGP. (Appendix J-84).	Project Area The site is located adjacent to the Segment 6 and north of Segment 3	Photo 25	CREC/High Risk Land Use Restrictions	Yes
85.	49	Solaglas	415 Mission Road	CA HIST CORTESE	Undetermined	Status: Closed case as of November 2008 (T0603700852). LUST was reported in August 1987 and it received closure in November 2008. No data was available on GeoTracker or ENVIROSTOR.	Crossgradient The site is located east of LA River	No	HREC/Low Risk Due to LA River barrier	No
86.	51	Adelante Eastside	100 Broadway	US BROWNFIELDS	Undetermined	Status: No additional data was available on GeoTracker or ENVIROSTOR.	Crossgradient The site is located 2,600 feet west of Segment 2	No	REC/Low Risk Due to distance	No
87.	51	Times Mirror Corporation	145 Spring Street	CA HIST CORESE, CA LUST	TPHs	Status: Case closed as of March 1989 (T0603700505). LUST was reported in April 1988. No data was available on GeoTracker or ENVIROSTOR.	Downgradient The site is located 2,500 southeast of Segment 2	No	HREC/Low Risk Due to distance	No

Table A1. Potential Sites of Concern to the Project Area

HDR Map Number ¹	EDR Map Code ²	Site Name	Address	Regulatory Listings ³	Contaminants of Concern	EnviroStor or GeoTracker Agency Information	Upgradient/Downgradient and Location	Associated Photo (Appendix K)	Determination/Risk Ranking	Phase II Recommendation
88.	56	LA Department of Water and Power	433 Temple Street	CA UST	TPHs	Status: Permitted UST	Crossgradient The site is located 1,900 feet west of Segment 4	No	None/Low Risk Due to distance	No
89.	59	Los Angeles Times	214 Second Street	CA HIST CORTESE, CA LUST	Undetermined	Status: Case closed as of July 1996 (T0603700521). LUST was reported in October 1992. The site has since been redeveloped. No data was available on GeoTracker or ENVIROSTOR.	Crossgradient The site is located 3,600 feet west of Segment 4	No	HREC/Low Risk Due to distance	No
90.	60	Union Bank of CA	120 San Pedro Street	CA LUST	TPHs	Status: Case closed as of December 2011 (T0603733281). LUST was reported in October 2005. The site received NFA in December 2011 (Appendix J-90).	Crossgradient The site is located 3,400 feet west of Segment 4	No	HREC/Low Risk Due to distance	No
91.	62	Mangrove Estate	617 First Street	CA HIST CORTESE, CA LUST	Undetermined	Status: Case closed as of January 1997 (T0603700517). LUST (gasoline) was reported in September 1992. No additional data was available on GeoTracker.	Crossgradient The site is located 1,700 feet west of Segment 4	No	HREC/Low Risk Due to distance	B
92.	63	Chun's Exxon Service (former)	121 Santa Fe Ave.	CA HIST UST	TPHs	Status: No data was available on GeoTracker or ENVIROSTOR.	Crossgradient The site is located 500 feet west of the Segment 4	No	Undetermined/ Low Risk	No
93.	64	Colorgraphics, Inc. / CA Hotel	150 Myers Street	CA HIST CORTESE	TPHs and VOCs	Status: The site previously contained four USTs (petroleum and solvent). No data was available on GeoTracker or ENVIROSTOR.	Crossgradient The site is located east of LA River	No	Undetermined/ Low Risk Due to LA River barrier	No
94.	66, 80	Related/LL Block 8 L	235 San Pedro Street	CA LUST(2)	PCE soil vapor from the former Aliso MGP site	Status: Cases closed as of February 2008 (T0603771623). LUST was reported in April 2007. No data was available on GeoTracker or ENVIROSTOR.	Crossgradient The site is located 3,400 feet west of Segment 4	No	HREC/Low Risk Due to distance	No
95.	71	MTA Red Line Maintenance	284 Santa Fe Avenue	CA UST	TPHs	Status: Permitted UST	Crossgradient The site is located adjacent to Segment 4	Photo 26	Undermined/ Low Risk No documented releases and limited ground disturbance	No
96.	72	Enterprise Sales	901 Third Street	SEMS, FTTS, HIST FTTS, PRP	TPHs	Status: Four UST documented on this site in June 1988. No data was available on GeoTracker or ENVIROSTOR.	Crossgradient The site is located 1,000 feet west of Segment 4	No	Undetermined/Low Risk Due to distance and groundwater flow direction	No

Table A1. Potential Sites of Concern to the Project Area

HDR Map Number ¹	EDR Map Code ²	Site Name	Address	Regulatory Listings ³	Contaminants of Concern	EnviroStor or GeoTracker Agency Information	Upgradient/Downgradient and Location	Associated Photo (Appendix K)	Determination/Risk Ranking	Phase II Recommendation
97.	73	Ametek Inc., LA Die Casting	340 Crocker Street	ENVIROSTOR	Undetermined	Status: No data was available on GeoTracker or ENVIROSTOR.	Crossgradient The site is located 3,100 feet west of Segment 4	No	Undetermined/ Low Risk Due to distance	No
98.	75	Gans Ink & Supply Co.	1441 Boyd Street	FTTS, HIST FTTS	Undetermined	Status: No data was available on GeoTracker or ENVIROSTOR.	Crossgradient The site is located east of LA River	No	Undetermined/ Low Risk Due to LA River barrier	No
99.	80	Arco Truck Stop Super Texaco	500 Alameda Street	CA HIST CORTESE, CA LUST CA LUST	TPHs	Status: Case closed as of October 1993 (T0603700539). LUST was reported in July 1985. Five USTs and piping were removed June 1989, and two new USTs and piping were installed. Gasoline contamination was detected in soil within a 30 foot radius of the former USTs at a depth of 85 feet bgs. Vapor extraction was conducted and the case was closed (Appendix J-99). Status: Open – Site Assessment as of February, 2016 (T10000008419). LUST was reported in December, 2015. Agency coordination is ongoing (Appendix J-99).	Crossgradient The site is located 2,400 feet west of Segment 4	No	REC/Low Risk Due to distance	No
100.	80	Downtown Metals & Recycling	526 Alameda Street	CA SWRCY	Solid Waste	Status: Permitted recycling facility	Crossgradient The site is located 2,500 feet west of Segment 4	No	Low Risk Due to distance and limited pathway due to gradient	No
101.	82	St. Maintenance Service Yard	1451 Sixth Street	CA LUST	TPHs	Status: Case closed as of January 2001 (T0603793035). LUST was reported in October 1999. No data was available on GeoTracker or ENVIROSTOR.	Crossgradient The site is located 600 feet west of Segment 4a	No	HREC/Low Risk Due to limited ground disturbance	No

Table A1. Potential Sites of Concern to the Project Area

HDR Map Number ¹	EDR Map Code ²	Site Name	Address	Regulatory Listings ³	Contaminants of Concern	EnviroStor or GeoTracker Agency Information	Upgradient/Downgradient and Location	Associated Photo (Appendix K)	Determination/Risk Ranking	Phase II Recommendation
102.	82	Butterfield Sun Chemical Corp.	590 Santa Fe Avenue	CA HIST UST, CA HIST CORTESE, ENVIROSTOR CA LUST	Metals, PAHs, TPHs, VOCs	Status: Active – Inactive as of December 2012 (SL204761666). Voluntary cleanup site of a former paint, lacquer, and printing manufacturing facility contaminated with VOCs. The Los Angeles County Metropolitan Transportation Authority (MTA) took ownership of the property in April 2015. Five USTs and piping were removed, and excavation of impacted soil was completed in December 2015. Chemicals in shallow soils include metals, PAHs, and TPHs. TPH concentrations were in the high end carbon chain exceeding the cleanup goal and were left in place in the northern portion of area identified as Excavation C bottom. Further excavation would require additional shoring and major street disturbances, given the area is directly adjacent to S. Santa Fe Avenue. Cleanup has met shallow soil cleanup requirements for commercial and industrial land use (Appendix J-102). Gaspur aquifer ranged from 184 to 196.6 feet amsl in 2013 with a west to southwest groundwater flow direction.	Crossgradient The site is located 500 feet west of Segment 4	No	REC/High Risk Active site and distance to the Project	Yes
103.	82	Max Fischer/Sons, Inc.	1327 Palmetto Street	CA UST	TPHs	Permitted UST	Crossgradient The site is located 700 west of Segment 4	No	None/Low Risk No documented releases	No
104.	82	Substation	600 Mesquit Street	None	Metals and PCB oil	No listings of substations fires in the EDR report.	Crossgradient The site is located 200 feet west of Segment 4	Photo 27	None/Low Risk No substation fire listings	No
105.	82	At Mateo	555 Mateo Street	ENVIROSTOR	Lead, Cadmium, and TPHs	Status: Active Voluntary Cleanup Site as of June 2015 (60002188). Soils investigations undertaken at the property revealed that soil is contaminated with elevated concentrations of lead, cadmium, and TPH. The specific source(s) of the soil contamination is unclear, but it is suspected to originate from the site's previous industrial uses, dating back to the early 1900s. Site investigations have concluded that the contaminated soil appears to be confined to the uppermost four feet beneath a portion of the site. A total of 1,585 tons of soil was excavated from the site and properly disposed in March, 2016. Mitigation Measure: Excavation and off site transportation of contaminated soils shall be performed in accordance with the specific recommended remedial alternative set forth in the Remedial Action Work Plan, subject to approval by DTSC. Implementation of the RAW shall proceed in accordance with all applicable local, state, and federal regulations. The Project Applicant shall comply with all conditions contained in the RAW, as it may be subsequently amended or modified (Appendix J-105).	Crossgradient The site is located 1,100 feet west Segment 4	No	REC/Low Risk Due to distance	No

Table A1. Potential Sites of Concern to the Project Area

HDR Map Number ¹	EDR Map Code ²	Site Name	Address	Regulatory Listings ³	Contaminants of Concern	EnviroStor or GeoTracker Agency Information	Upgradient/Downgradient and Location	Associated Photo (Appendix K)	Determination/Risk Ranking	Phase II Recommendation
						The site is mapped as containing Quaternary alluvium at the ground surface, and fill from two to five feet bgs. Groundwater levels in the general site are noted as deeper than 100 feet bgs.				
106.	83	Preston Trucking Co.	501 and 539 Mission Road	CA UST (2)	TPHs	Permitted UST	Crossgradient The site is located east of LA River	No	None/Low Risk Due to LA River barrier	No
107.	84	Hollenbeck Home Company	573 Boyle Avenue	CA LUST (2)	TPHs	Status: Case close as of September 1996 (T06037000835). LUST was reported in December 1989. No data was available on GeoTracker or ENVIROSTOR.	Crossgradient The site is located east of LA River	No	HREC/Low Risk Due to LA River barrier	No
108.	85	Site 1 West-Bridge	580 Alameda Street	US BROWNFIELDS	Undetermined	Status: No data was available on GeoTracker or ENVIROSTOR.	Upgradient The site is located 2,700 feet west of Segment 4	No	REC//Low Risk Due to distance	No
109.	86	Ace Plating Company, Inc.	719 Towne Avenue	ENVIROSTOR	VOC, Metals, PCE, and soil vapor	Status: Open – site assessment as of June 2013 (T10000004814). Plating operations started in the mid-1910s in the southwestern portion of the site until 2005. Ace Plating owned and conducted plating related operations on the 11 contiguous parcels, specifically electrochemical coating of metal parts. Numerous assessments conducted at the site indicate that the soil is contaminated with VOCs and metals. The soil vapor has been sampled throughout the site with detectable concentrations of PCE at 5 feet bgs. The soil vapor data is limited at depths greater than 30 feet bgs. The maximum concentrations of chromium were both collected at one foot bgs located in the alley between the Crocker Street and Towne Avenue buildings and is adjacent to the location of the former chromium tanks. The contaminated soil at the former chromium tanks have not been delineated vertically or laterally to the southeast. PCE was only detected in five sampling locations at depths greater than five feet bgs (Appendix D). Depth of groundwater is documented at 128 feet bgs with a groundwater flow direction to the southwest.	Cross or Downgradient The site is located 5,000 feet west of Segment 4	No	REC/Low Risk Due to distance	No
110.	87	Ventua Forrs	633 Mission Road	CA UST	Undetermined	Permitted UST	Crossgradient The site is located east of LA River	No	None/Low Risk Due to LA River barrier	No

Table A1. Potential Sites of Concern to the Project Area

HDR Map Number ¹	EDR Map Code ²	Site Name	Address	Regulatory Listings ³	Contaminants of Concern	EnviroStor or GeoTracker Agency Information	Upgradient/Downgradient and Location	Associated Photo (Appendix K)	Determination/Risk Ranking	Phase II Recommendation
111.	88	Exley Express	634 Mateo Street	SEMS-ARCHIVE, HIST CORTESE, ENVIROSTOR	Undetermined	Status: NFRAP site, site does not qualify for the NPL. A Preliminary Assessment was completed in February 1986. No data was available on GeoTracker or ENVIROSTOR.	Crossgradient The site is located 900 feet west of Segment 4a	No	Undetermined/ Low Risk Due to distance, groundwater flow direction, and limited ground disturbance	No
112.	91	Bailey and Schmitz	2101 Seventh Street	SEMS-ARCHIVE, CA HIST CORTESE, ENVIROSTOR	TPHs	Status: NFRAP site, does not qualify for the NPL. Site was vacant in December 1982 and oil drums and auto parts were still on-site at that time. A Preliminary Assessment Report was completed in January 1989, and a NFA under CERCLA was determined. No data was available on GeoTracker or ENVIROSTOR.	Crossgradient The site is located 700 feet west of Segment 4a	No	HREC/Low Risk Due to distance, groundwater flow direction, and limited ground disturbance	No
113.	91	West Central Produce	2017 and 2045 Violet Street	CA UST	TPHs	Permitted UST	Crossgradient The site is located 1,000 feet west of Segment 4a	No	None/Low Risk	No
114.	91	Dean and Associates	700 Santa Fe Avenue	CA HIST UST, CA BOND EXP. PLAN, ENVIROSTOR	Metals and PCB oil	Status: Certified State Response or NPL as of June 1987. The site was the previous location of a scrap metal facility that accepted transformers containing PCB oil, which was stored in a UST on-site. Site remediation activities were completed and certified in August 1986 (Appendix J-114).	Crossgradient The site is located 475 feet west of Segment 4a	No	HREC/Low Risk Due to distance, groundwater flow direction, and limited ground disturbance	No
115.	91	7 Bay Truck Station	930 Santa Fe Avenue	CA UST	TPHs	Permitted UST Site is an older gas station with old gas pumps.	Crossgradient The site is located 650 feet west of Segment 4a	Photo 28	Undetermined/ Low Risk Based on distance and limited ground disturbance	No
116.	91	American Produce	826 Mateo Street	CA UST	TPHs	Permitted UST	Crossgradient The site is located 1,200 feet west of Segment 4a	No	None/Low Risk Due to distance, groundwater flow direction, and limited ground disturbance	No

Table A1. Potential Sites of Concern to the Project Area

HDR Map Number ¹	EDR Map Code ²	Site Name	Address	Regulatory Listings ³	Contaminants of Concern	EnviroStor or GeoTracker Agency Information	Upgradient/Downgradient and Location	Associated Photo (Appendix K)	Determination/Risk Ranking	Phase II Recommendation
117.	91	Golden Plating, Inc.	930 Mateo Street	ENVIROSTOR	Undetermined	Status: Tiered Permit. No data was available on GeoTracker or ENVIROSTOR.	Crossgradient The site is located 1,300 feet west Segment 4a	No	Undetermined/ Low Risk Due to distance, groundwater flow direction, and limited ground disturbance	No
118.	91	Exxon #7-8407 (former)	1935 Seventh Street	CA HIST CORTESE, CA LUST	TPHs	Status: Case closed as of January 1997 (T0603700643). LUST was reported in August 1987. No data was available on GeoTracker or ENVIROSTOR.	Crossgradient The site is located 1,300 feet west of Segment 4a	No	HREC/Low Risk Due to distance, groundwater flow direction, and limited ground disturbance	No
119.	91	Friction Materials	2029 Seventh Street	CA UST	Undetermined	Permitted UST	Crossgradient The site is located 800 feet west of Segment 4a	No	None/Low Risk No documented releases, and limited ground disturbance	No
120.	91, 96	Fred Kort Norm Solomon & Gary	2060 Seventh Street 2140 Seventh Street	CA UST (2) CA UST	Undetermined	Permitted UST Permitted UST	Crossgradient The site is located 850 feet west of Segment 4a	No	None/Low Risk No documented releases	No
121.	91	Western Electrochemical Company (WECCO)	2348 Eighth Street	ENVIROSTOR	Perchlorate	Status: NFA as of November 2013 (60001827). From 1942 to 1948, perchlorate was produced. The site also occupied a metal enameling and chromodizing company (1953-1970). According to the Soil and Groundwater Site Investigation Report, perchlorate was detected from 31 micrograms per kilogram (ug/kg) at one foot bgs to 200 ug/kg at 80 feet bgs in the soil. The former AAD Distribution and Dry Cleaning Services, Inc. is a state orphan site located 1.5 miles downgradient from the WECCO site. The Phase I conducted for this site identified the WECCO site as the source of perchlorate in upgradient groundwater wells at concentrations up to 4,400 micrograms per liter (Appendix J-121). Soil lithology consisted of interbedded silt, sandy silt, clay, and silty sand, sands and gravels to a depth of 135 feet bgs. Groundwater was encountered at 128 feet bgs.	Crossgradient The site is located 1,800 feet west of Segment 4a	No	HREC/Low Risk Due to distance	No

Table A1. Potential Sites of Concern to the Project Area

HDR Map Number ¹	EDR Map Code ²	Site Name	Address	Regulatory Listings ³	Contaminants of Concern	EnviroStor or GeoTracker Agency Information	Upgradient/Downgradient and Location	Associated Photo (Appendix K)	Determination/Risk Ranking	Phase II Recommendation
122.	92	Greyhound Lines, Inc.	1614 Seventh Street	CA LUST	TPHs	Status: Open - eligible for closure as of May, 2016 (T0603770957). LUST was reported in April 1990. Six USTs and associated piping were removed and three new tanks were installed in 1994. Excavation of contaminated soil was completed to a depth of 15 feet and 767 tons of soil was disposed of off-site (Appendix J-122). Depth to groundwater was noted as 95 feet bgs.	Crossgradient The site is located 2,400 feet west of Segment 4a	No	REC/Low Risk Due to distance	No
123.	92	Farmers Produce/So CA Gas/LA-Alameda MGP	725 Channing Street	ENVIROSTOR	Lampblack, PAH, and BTEX	Status: DTSC approved CEQA documents in March 2003. Previously identified COC in soil include lampblack, PAH, and BTEX. The site is part of the former Aliso Street MGP site (Appendix J-123). The CEQA document proposed the removal of 615 cubic yards of contaminated soil.	Crossgradient The site is located 2,400 feet west Segment 4a	No	HREC/Low Risk Due to distance	No
124.	94	Santa Fe/W.A. Grant	2144 Seventh Street	ENVIROSTOR, CA HIST UST	Lead	Status: Previous location of the LA-Alameda MGP. Site was identified with a 2,000 gasoline tank in June, 1988. No data was available on GeoTracker or ENVIROSTOR.	Crossgradient The site is located east of LA River	No	Undetermined/Low Risk Due to LA River barrier	No
125.	95, 98	Consolidated Facility	2222 Seventh Street 786 Mission Road	CA LUST CA UST	TPHs and Kerosene	Status: Case closed as of January 2015 (T0603720097). Four USTs (three diesel and one kerosene) were removed in August 1993. A total of 141 tons of soil were excavated and disposed of off-site.	Crossgradient The site is located east of LA River	No	HREC/Low Risk Due to LA River barrier	No
126.	95	Seventh Street L.A. Public / Seventh Street Consolidated Maintenance Yard	2300 Seventh Street	CA LUST	PCE	Status: Case closed as of Jun, 2009 (T0603779702). LUST was reported in March 2004. Soil sampling was conducted in September 2006, which confirmed the presence of PCE in soil. A soil vapor extraction (SVE) system was installed in XXX for site remediation and was operated until XXX. Subsequent soil samples indicated no detectable concentrations of PCE (Appendix J-126).	Crossgradient The site is located east of LA River	No	HREC/Low Risk Due to LA River barrier	No
127.	95	South LA Training Center	2310 Seventh Street	CA LUST	TPHs and PCE	Status: Open-site assessment as of July 2015 (T10000007089). Two oil USTs, one used oil former transition sump, and associated piping were removed in April 2014. TPH and PCE were detected in soils. A Phase II ESA to delineate the extent of the release was recommended in 2014, which is still pending (Appendix J-127). Depth to groundwater is estimated to be 120 feet bgs in this general area.	Crossgradient The site is located east of LA River	No	REC/Low Risk Due to LA River barrier	No
128.	100	Mission Road Recycling	840 Mission Road	CA SWF/LF (2)	Solid Waste	Recycling facility	Crossgradient The site is located east of LA River	No	None/Low Risk Due to LA River barrier	No

Table A1. Potential Sites of Concern to the Project Area

HDR Map Number ¹	EDR Map Code ²	Site Name	Address	Regulatory Listings ³	Contaminants of Concern	EnviroStor or GeoTracker Agency Information	Upgradient/Downgradient and Location	Associated Photo (Appendix K)	Determination/Risk Ranking	Phase II Recommendation
129.	103	Angelica Textile Service	1225 Rio Vista Avenue	CA LUST	Undetermined	Status: Case closed as of April 2007 (T0603718930). LUST was reported July in 2006. No additional data was available on GeoTracker or ENVIROSTOR.	Crossgradient The site is located east of LA River	No	HREC/Low Risk Due to LA River barrier	No
130.	104	Mobil #11-LID	1166 Soto Street	CA HIST CORTESE, CA LUST	TPHs	Status: Case closed as of March 1995 (T0603700663). LUST was reported in May 1986. No additional data was available on GeoTracker or ENVIROSTOR.	Crossgradient The site is located east of LA River	No	HREC/Low Risk Due to LA River barrier	No
131.	107	Angleus Western Paper LA City Fire Department	2474 Porter Street	CA SWF/LF (2), CA HIST CORTESE, CA LUST CA LUST	Undetermined	Status: Case closed as of February 1995 (T0603700648). LUST was reported in December 1990. The site is currently a recycling facility. No additional data was available on GeoTracker or ENVIROSTOR.	Crossgradient The site is located 250 feet west of Segment 4a	Photo 29	HREC/Low Risk Due to distance, groundwater flow direction, and limited ground disturbance	No
132.	108	Water Chemists, Inc.	1275 Boyle Avenue	CA HIST CORTESE, CA LUST	Undetermined	Status: Case closed as of March 2008 (T0603700670). LUST was reported in April 1986. No additional data was available on GeoTracker or ENVIROSTOR.	Crossgradient The site is located east of LA River	No	HREC/Low Risk Due to LA River barrier	No
133.	110	Shell Service Boutros Shell	1520 Santa Fe Street	CA HIST CORTESE, CA LUST CA UST	TPHs	Status: Case closed as of September 2015 (T100000005293). The piping and dispensers were upgraded in June 1998. A site assessment was completed January 2013. Groundwater monitoring occurred between April 201 and July 2015. The SWRQB recommended the site for closure in March, 2015 (Appendix J-133). Fine to coarse-grained sad with varying amounts fine and coarse gravel and occasional thin layers of sandy silt or silt. Groundwater was encountered at 120 feet bgs.	Crossgradient The site is located 1,000 feet west of Segment 4a	Photo 30	HREC/Low Risk Due to distance	No
134.	110	Los Angeles Fire Station	1601 Santa Fe Avenue	CA UST	TPHs	Status: Permitted UST	Crossgradient The site is located 1,300 feet west of Segment 4a	No	None/Low Risk No documented releases and distance	No

Table A1. Potential Sites of Concern to the Project Area

HDR Map Number ¹	EDR Map Code ²	Site Name	Address	Regulatory Listings ³	Contaminants of Concern	EnviroStor or GeoTracker Agency Information	Upgradient/Downgradient and Location	Associated Photo (Appendix K)	Determination/Risk Ranking	Phase II Recommendation
135.	114	Southern California So Cal Gas/Olympic Base Looney Bins/Downtown	2424 Olympic Blvd.	SEMS-ARCHIVE, CA BOND EXP. PLAN, CA UST CA HIST, CA SWF/LF CA SWF/LF	PAHs, TPHs, VOCs, and Metals	Status: Active as of October 2013 (19490179). Land use restrictions. The Southern California Gas (SCG), Olympic Base Site was once a gas manufacturing plant where oil was converted into gas for lighting, heating, and cooking. Residues from the gasification process, mainly consisting of "lamp black," were discovered at the site. A Consent Order was signed in December 1986, which addressed the work needed to complete the Remedial Investigation/Feasibility Study (RI/FS) process. The RI/FS was approved by the DTSC on September 17, 1987. The RI/FS found that soil from about 2 to 12 feet bgs was contaminated. The contaminants were not readily vaporized, nor do they enter aqueous phase solution. Groundwater aquifers beneath the site are unsaturated to a depth of 90 feet. Air monitoring at the site did not indicate that the contaminants are emitting vapors to the air. SCG then submitted a Feasibility Study (FS) report in May 1988. DHS reviewed the FS report and requested a full Health Risk Assessment (HRA) based on appropriate biological receptors and exposure pathways on October 20, 1988. The HRA was approved by the Department on June 4, 1990. An asphalt cap on the site, groundwater monitoring, and a deed restriction were proposed. The deed restriction, protected the integrity of the cap by limiting land use and excavation of the waste. The Department directed the responsible party to prepare a Remedial Design and Implementation plan. The plan included engineering specifications for the asphalt cap, permits, and a schedule for completion of the cap. The cap will be repaired as necessary; necessary; it is expected to require replacement every ten years. This operation and maintenance program will last for 20 years (Appendix J-135).	Crossgradient Low risk The site is located east of LA River	No	REC/Low Risk Due to LA river barrier	No
136.	114, 116	Asphalt Plant # 1	2484 Olympic Blvd.	CA HIST CORTESE, CA LUST, CA UST	TPHs	Status: Case closed as of February 2010 (T0603700854). LUST was reported in September 1989. One gasoline and two diesel USTs were removed in 2000, and 21.59 tons of contaminated soil were excavated. Groundwater monitoring occurred from December 2000 to March 2007. The site has been remediated, and residual contamination levels are within the appropriate risk levels. Vapor intrusion benzene concentration levels are below the interim vapor intrusion guidance (0.18 mg/kg benzene at five feet bgs) (Appendix J-136). Silty sand and sand to a maximum depth of 160 feet bgs. No groundwater was encountered.	Crossgradient The site is located adjacent to Segment 4a	Photo 31	HREC/Moderate Risk	No
137.	115, 105	LA Waste Recycling	2181 E. 10 th Street	CA SWRCY	Solid Waste	Permitted recycling facility	Crossgradient The site is located 2,300 feet west of Segment 4a	No	None/Low Risk Due to distance	No

Table A1. Potential Sites of Concern to the Project Area

HDR Map Number ¹	EDR Map Code ²	Site Name	Address	Regulatory Listings ³	Contaminants of Concern	EnviroStor or GeoTracker Agency Information	Upgradient/Downgradient and Location	Associated Photo (Appendix K)	Determination/Risk Ranking	Phase II Recommendation
138.	N/A	Auto Dismantling	2425 Enterprise Street	None listed	Metals	Status: An auto dismantling business beneath the I-10 freeway was noted during the site reconnaissance. No information was available on GeoTracker or ENVIROSTOR.	Crossgradient The site is located adjacent Segment 4a that has potential for metals	No	REC/Moderate Risk	Yes
139.	117	Western Lead and Metal	2182 11 th Street	SEMS, CA Cortese	Lead, Arsenic, and Metals	Status: Certified/Operation & Maintenance – Land Use Restrictions as of December 2007 (19390044). The site was occupied by several different companies which operated a lead smelter from 1946 to 1965. After 1965, the site was used for die-cast manufacturing operations. Since 1991, several site assessments have been conducted. These assessments involved soil sampling and analyses for metals including lead, antimony, and arsenic. In 1996, the property was paved with three inches of asphalt. In addition, DTSC collected several surface soil samples in the areas surrounding the Property. Extremely high levels of lead (up to 574,000 ppm), antimony (up to 14,000 ppm), and arsenic (up to 920 ppm) were detected in the narrow strip along the southern and western boundaries. High concentrations of lead, copper, and zinc were detected along the railroad ROW; and elevated levels of lead (up to 1,450 ppm) were detected on a residential property. A Consent Order (Imminent and Substantial Endangerment) was entered into with Quemetco Inc., and Union Pacific Railroad Company. As required by the Order, Quemetco completed an Emergency Removal Action in 1977 at Areas 3 and 4 which are located at the perimeter of the property and the residential property. Union Pacific also conducted an Emergency Removal Action at Areas 1 and 2 (railroad ROW). The Remedial Investigation determined the extent of metal contamination. Excavation of contaminated soil and construction of a 4-inch asphalt cap c was proposed. The Responsible Parties (RPs) prepared the Remedial Action Completion Report, which summarized the removal activities. Currently, as part of the Operation and Maintenance, the RPs evaluate the asphalt cap annually (Appendix J-139).	Crossgradient The site is located 2,800 feet west of Segment 4a	No	CREC/Low Risk	No
140.	118	Sears	2650 Olympic Blvd.	CA LUST	TPHs	Status: Case closed as of April 1991 (T0603739167). LUST was reported in November 1990. No additional information was available on GeoTracker or ENVIROSTOR.	Crossgradient Located east of LA river	No	HREC/Low Risk Due to LA River barrier	No
141.	119	National Aerosol Products	2193 14 th Street	SEMS	Methylene Chloride, Toluene, and Naptha	Status: Inactive case which online sources indicates the need for evaluation as of January 2006 (19220018). The facility was built in 1947. Three USTs (one methylene chloride, one toluene, and one naptha) were removed (no date given) (Appendix D). A preliminary Endangerment Assessment Report as completed March 2001; however, it was not available on ENVIROSTOR.	Crossgradient The site is located 2,400 feet southwest of Segment 4a	No	REC/ Low Risk Due to distance	No

Table A1. Potential Sites of Concern to the Project Area

HDR Map Number ¹	EDR Map Code ²	Site Name	Address	Regulatory Listings ³	Contaminants of Concern	EnviroStor or GeoTracker Agency Information	Upgradient/Downgradient and Location	Associated Photo (Appendix K)	Determination/Risk Ranking	Phase II Recommendation
142.	119	Former Eastern Smelting and Refining Site	2200-2201 11 th Street	SEMS	Metals	Status: Inactive Case – action required as of March 2010 (19330382). The site is no longer operational. A Preliminary Assessment Investigation was completed in 2001, which indicated elevated levels of lead (Appendix J-142). Soil consists of fine to medium-grained sand with occasional silt layers to depths of five to 10 feet bgs. Groundwater flow direction is reported to be to the southwest.	Crossgradient The site is located 2,300 feet southwest of Segment 4a	No	REC/ Low Risk Due to distance	No
143.	120	X-Treme Recycling #4	2765 Olympic Blvd.	CA SWRCY	Solid Waste	Permitted recycling center.	Crossgradient	No	None/Low Risk Due to LA River barrier	No
144.	121	Shell Service Station	1410 Soto Street	CA LUST	TPHs	Status: Case closed as of November 2014 (T0603753581). LUST was reported in October 2002. Five USTs and associated piping was removed in 2009 and 450 tons of oil and gravel were removed. A Phase II ESA was completed in March 2009 and all COCs were below regulatory levels (Appendix J-144). Soil consists of fine to medium sand, silty sand, and clayey silt to a total depth of 41.5 feet bgs. No groundwater was encountered in the subsurface.	Crossgradient Located east of LA River	No	HREC/Low Risk Due to LA River barrier	No
145.	122, 127	Crown Coach Site	2429 Washington Blvd.	US BROWNFIELDS	VOCs, TCE, and PCE	Status: Active as a voluntary cleanup site, March, 1998 (19400008). This site is the former location of the Coach Site. In 1992 40,000 tons of soil was removed, and an additional 6000 tons of soil was removed in 1998. Investigation and remedial actions occurred in 1998. In 2013 a soil vapor baseline assessment, groundwater assessment, and soil vapor extraction was completed. The site was found to contain VOCs, PCE, and TCE in the soil and soil vapor. The site has been redeveloped; however, a soil vapor probe network and SVE system on the northeast corner of the site, with an anticipated operation until December, 2017 (Appendix J-145).	Crossgradient The site is located adjacent to Segment 4a	No	REC/Moderate Risk Active case	Yes
146.	123	Bunch & Bunch Sandblasting A-Abbey Metals	1930 Mateo Street 1931 Mateo Street	SEMS-ARCHIVE CA LUST	None	Status: Case closed (T0603774420). No additional information listed on GeoTracker or ENVIROSTOR.	Downgradient The site is located 2,100 feet southwest of Segment 4a	No	HREC/Low Risk Due to distance	No
147.	124	Mid City Iron/Metal	2104 15 th Street	CA SWRCY	Metals	Status: Inactive – Action required as of May 2006 (60000313). This site is listed as part of a Discovery Project to determine if metal recycling facilities pose a threat to human health & the environment. A site screening was performed and further action is noted.	Downgradient The site is located 2,700 feet southwest of Segment 4a	No	REC/Low Risk Due to distance	No

Table A1. Potential Sites of Concern to the Project Area

HDR Map Number ¹	EDR Map Code ²	Site Name	Address	Regulatory Listings ³	Contaminants of Concern	EnviroStor or GeoTracker Agency Information	Upgradient/Downgradient and Location	Associated Photo (Appendix K)	Determination/Risk Ranking	Phase II Recommendation
148.	126	Safe Planet Recycling	2255 1Sixth Street	CA SWRCY	Solid Waste	Permitted recycling facility.	Downgradient The site is located 2,600 feet southwest of Segment 4a	No	None/Low Risk Due to distance	No
149.	127	Vacant Lot	2455 Washington Blvd	CA LUST	VOCs, TCE, and PCE	Status: Open – site assessment as of December 2014 (T10000006072). LUST cleanup site. Same information listed as the Crown Coach Site (Appendix J-145). The site is underlain by interbedded layers of gravel, sand, silt, and clay. Deposits underlying the site are; Alluvium, Lakewood Formation, and San Pedro Formation. Groundwater was encountered at a depth of 330 feet bgs	Downgradient The site is located 700 feet south of Segment 4a	No	REC/Low Risk Due to distance, groundwater flow direction, and limited ground disturbance	No
150.	127	Central Repair Yard Amtrack Redondo Junction Facility	2469 Washington Blvd. 2435 Washington Blvd.	CA SWF/LF, CA HIST CORTESE, CA LUST CA HIST UST, CA Cortese	PAHs, VOCs, and TPHs	Status: Case closed as of July 1996 (T0603700644). LUST was reported in June 1991. No additional documentation was available on GeoTracker or ENVIROSTOR. Status: Active since January 2003 (19400012). DTSC entered into a Voluntary Cleanup Agreement with the National Railroad Passenger Corporation. The purpose of this Agreement is to provide the terms and conditions to conduct a soil gas investigation of the site under the oversight of DTSC. A Human Health Risk Assessment was completed in July 2010. DTSC recommended the preparation of a workplan for a soil vapor risk assessment. COCs include TPH, PAHS, and VOCs (Appendix J-150).	Downgradient The site is located 1,100 feet south of Segment 4a	Photo 32	REC/Low Risk Due to distance	No
151.	127	ACTA	2026 Santa Fe Avenue	CA LUST	Undetermined	Status: Case closed as of April 2002 (T0603760880). LUST case reported December 1998.	Downgradient The site is located 1,800 feet southwest of Segment 4a	No	HREC/Low Risk Due to distance	No
152.	129	Industrial Service Oil Company	1700 Soto Street	CORRACTS, 2020 COR ACTION, US FIN ASSUR	PCE, TCE, and TPH	Status: Case active as of January 2008 (80001737). The site was formerly an oil and anti-freeze treatment and storage facility and PCE, TCE and TPH-motor oil were detected in soil and soil vapor. The facility has been in negotiation with DTSC to continue the corrective action project and begin the RCRA Facility Investigation portion of the project. Sampling of the site is needed to identify and characterize contaminants that may have been released at the facility. A Groundwater Migration Control Plan was submitted in December, 2010, which stated that water contamination was considered unlikely due to the depth to groundwater. Groundwater flow direction near the site is to the south.	Downgradient The site is located east of LA River barrier	No	REC/Low Risk Due to LA River barrier	No

Phase I Environmental Site Assessment

Table A1. Potential Sites of Concern to the Project Area

HDR Map Number ¹	EDR Map Code ²	Site Name	Address	Regulatory Listings ³	Contaminants of Concern	EnviroStor or GeoTracker Agency Information	Upgradient/Downgradient and Location	Associated Photo (Appendix K)	Determination/Risk Ranking	Phase II Recommendation
153.	134	Vulcan Materials	2715 Washington Blvd.	CA LUST	TPHs	Status: Case closed as of September 2006 (T0603700675). LUST (diesel) was reported in August 2002. No additional documentation was available on GeoTracker.	Downgradient The site is located east of LA River	No	HREC/Low Risk Due to LA River barrier	No
154.	137	P. Kay Metals, Inc.	2448 25 th Street	US FIN ASSUR	Metals	Status: Active as of November 2012 (60001842). Site is currently operated as a metal recycler with two melting furnaces on-site. DTSC cited the company for operating violations in October 2008. The site operated a solder manufacturing facility for over 70 years. The site has been a permitted solder dross business since 1975.	Downgradient The site is located 3,400 feet southwest of Segment 4a	No	REC/Low Risk Due to distance	No
155.	137	Kellogg Oil Company	2465 25 th Street	ENVIROSTOR	TPHs	No data was available on GeoTracker or ENVIROSTOR.	Downgradient The site is located 3,300 feet southwest of Segment 4a	No	Undetermined/ Low Risk Due to distance	No

Notes:

Sites listed in bold print are considered by ASTM to be a Recognized Environmental Concern (REC), Historic REC (HREC), or Controlled REC.

¹ This map code was assigned to the site for the purposes of the report and is not included in the EDR report map coding.

² Corresponds to location of site as indicated in the EDR Report (Appendix C).

³ Complete acronym list is included in the EDR report (Appendix C).

(THIS PAGE INTENTIONALLY LEFT BLANK)

Table A2. Sanborn® Fire Insurance Maps Summary				
Years	Segment 1	Segment 2 and 3	Segment 4	Segment 5 and 6
1888	Tenements (“Chinese Quarters”), housing and vineyards were in this general area. The Los Angeles Oil Burning and Supply Company and two asphalt refining companies were located in the northern section, south of Alhambra Avenue. Kerchoff, Cuzner Mill and Lumber Company, Chinese Quarters, vineyards, and the Los Angeles Vintage Company Winery and Distillery were located to the west. The Los Angeles Cracker Company was located to the southeast, and the Philadelphia Brewery was located across Former Aliso Street. University Medical College, miscellaneous commercial businesses, and residences were located east of Segment 1.	Residences and lodging structures were located north and south of Sainsevain Street (renamed Commercial Street) between Vignes and Center Streets. Residences were located the east, beyond Center Street. Residences and the Philadelphia Brewery were located to the west. Beyond Former Aliso Street included small commercial properties, residences, and the Los Angeles Gas Company. Facilities and features associated with the Los Angeles Gas Company included a large “gasometer” AST, a purifying house, a coal yard, and industrial machinery. Residences were located to the south across Ducommun Street.	Several sheds were located east of Center Street, between Sainsevain Street (Commercial Street) and Lazard Street (Ducommun Street). Atchison, Topeka, and Santa Fe (AT&SF) railroad tracks were located west of the Los Angeles River. An office, stable, and construction shed were located north of First Street. Adjoining properties to the west included residences and commercial properties along Sainsevain Street (Commercial Street), and lodging structures to the north.	Sanborn® coverage was limited to small, isolated sections along this Segment. The Los Angeles River paralleled this Segment. The Los Angeles Oil Burning and Supply Company was located in the western portion. C.W. Duffy’s Asphalt Refining Works and Asphalt Oil Refining Company were located immediately east of the LOAB facility. Both companies contained crude oil and refined oil ASTs, with a 20-foot tall crude oil AST. Railroad tracks were located along Alhambra Avenue. The Mission Tower and the railroad ROW. An orchard was located north of Macy Street (current Cesar Chavez Avenue); a platform and AT&SF railroad tracks were located south of Macy Street; and a plumbing supply warehouse was located east of Keller Street. A lodge, residences, and a candy store were located south of Former Aliso Street, north of Commercial Street. Adjoining properties to the west include: Stearns Manufacturing Iron and Woodwork and Machine Shop, Willamette Steam Mills Lumbering Company Lumber Yard, J.D. Hooker and Company Riveted Sheet Iron Water Pipe Works, and residences. Adjoining properties to the east include: the California Star Winery, residences, and orchards.
1894	Commercial properties, tenements, Hay Wood Coal and Feed Yard, and the Southern California Cracker Company were located on the southern portion. Chinese Quarters and residences were located on the central portion. The Los Angeles Oil Burning and Supply Company, which included numerous oil and petroleum ASTs, was located in the northern portion, just south of Alhambra Avenue. The remaining adjoining properties were consistent with the previous year map.	Residences, a saloon, a grocery store, the Bethlehem Church, and lodging structures were located to the north and south of Commercial Street (formerly Sainsevain Street), between Vignes and Center Streets. Residences and the Maier and Zobelein Brewery were located to the west. Small commercial properties, the Southern California Macaroni Factory, residences, and the Los Angeles Lightning Company were located to the north. The Los Angeles Lightning Company consisted of five large “gasometer” ASTs, an oil AST, a 15,000-gallon water AST, a purifying house, lime house, condenser, and industrial machinery. Stables, dwellings and lodging structures were located across Center Street, adjacent to the eastern portion Segment 3. Residences were located south of Ducommun Street.	Sparsely spaced residences were located east of Center Street, between Commercial and Ducommun Streets. The W.P. Fuller Company Oil warehouse and oil tanks were located to the north. The Crescent Coal Company Wood and Coal Yard were located within the railroad ROW between Turner and First Streets. Adjoining properties to the west include the Los Angeles Mineral Mill (east end of Jackson Street) with associated crude oil ASTs, Crescent Oil Company, Citizens Ice Company Works with associated oil ASTs, Diamond Coal Company Coal Yard, and the James Hill and Sons Company Pickle Works. Residences, and the Busch and Hannon Wagons and Agricultural Implements company were located to the north. The Los Angeles River paralleled this Segment. Azusa Ice and Cold Storage, and Smith Paving Company Yard and Works were located within the railroad ROW.	Railroad tracks were located along Alhambra Avenue throughout the northern portion of Segment 5. The Morris and Jones Wood Yard was located on the southeast corner at the intersection of Alhambra Avenue and Date Street. The C.W. Duffy’s Asphalt Refining Works and Asphalt Oil Refining Company were both gone by this time. Cudahy Packing Company (Cudahy) was located northwest of the Macy Street and the Los Angeles River intersection. The Cudahy facility consisted of numerous sheds, warehouses, and processing facilities for pork products. Several crude oil ASTs were also located on the property. South of Macy Street, an agricultural implement warehouse and furniture company warehouse were noted. A coal derrick with a tramway was located within the railroad ROW to move coal from railroad cars to the Los Angeles Lighting Company, located at the northwest corner of the intersection of Keller and Former Aliso Streets. The Los Angeles Lighting Company consisted of a 43,500-cubic-foot gas AST and a crude oil AST. Bush and Hanon Wagons and Agricultural Implements were located south of Former Aliso Street. The remaining adjoining properties were consistent with the previous year map.
1906	Stables, feed yards, and stockyards were located in Segment 1 from Former Aliso Street (current US-101) to Macy Street (current Cesar Chavez Avenue). Pioneer Roll Paper Company, American Conduit Company, and portions of E.K. Wood Lumber Company Yard and Planning Mill were located on the central portion of Segment 1, south of Macy Street. A railroad spur (side track) was located on this portion of the Site alongside these facilities. Chinese Quarters was located south of these facilities	A railroad spur was located on Commercial Street within Segment 3. A property labeled as “Oil and Asbestos Warehouse” was located within Segment 3, north of Commercial and between Vignes and Center Streets. The Los Angeles Gas and Electric Company had additional structures at its facility, north of the Segment 3. The Macaroni and Candy Factory, a partially constructed warehouse, and residential tenements were located adjoining east of Segment 3. A Los Angeles Gas and Electric	A hydrated lime factory, furniture warehouse, lime and cement warehouse (east end of Turner Street), and the Lee Chamberlain Company with associated grinding room and coal shed, were located within the AT&SF railroad right-of-way of Segment 4. Two Los Angeles Gas and Electric Company 1,000,000-gallon gas ASTs were located adjoining west of Segment 4, between Ducommun and Jackson Streets. The Diamond Oil Company with associated coal storage shed	The western portion of Segment 5 was occupied by industrial facilities. Fulton Engine Works, The Barber Asphalt Paving Company, a Puente Oil Company storage yard, and an Amalgamated Oil Company Distillate Plant were located between Alhambra Avenue/Data Street and the Los Angeles River (from west to east). Each facility consisted of numerous ASTs containing crude oil, refined oil or distillate. The Fulton Engine Works facility consisted of three USTs of crude oil.

Table A2. Sanborn® Fire Insurance Maps Summary				
Years	Segment 1	Segment 2 and 3	Segment 4	Segment 5 and 6
	on the southern portion of Segment 1. Adjoining facilities included: the Barber Asphalt Company (north), which contained several large ASTs labeled as “oil tanks on ground”; Kerckhoff Cuzner Mill & Lumber Company; California Truck Company’s Stable and Corral; additional industrial and residential structures (west); and the Maier & Zobelein Brewery (southeast and south beyond Former Aliso Street). A pipe tunnel was located beneath Former Aliso Street connecting two Maier Brewing Company facilities.	Company property consisting of two, one-million gallon “gas holder” ASTs and an associated compressor were located at the southeast corner of the intersection of Ducommon and Center Streets, southeast of Segment 3.	and oil ASTs were located adjoining west of Segment 4, between Jackson and Turner Streets. The National Ice Company Plant, Diamond Oil Company Yard and Western Door and Sash Company were also located adjoining west of Segment 4. The California Ornamental Brick Company with associated gas ASTs and coal storage areas was located adjoining south of Segment 4, across First Street. The remaining portions of Segment 4 and adjoining properties were generally the same as on the 1894 map.	Alhambra Avenue consisted of separate railroad tracks with railroad spurs branching off to the north and south of Alhambra Avenue. Southern Refining Company and an Amalgamated Oil Company storage yard were located on the north side of Alhambra Avenue. Both companies consisted of numerous oil ASTs. The Southern Refining Company property also maintained an AST with “iron agitator.” Adjoining properties were generally industrial (pipe and iron works) facilities and residential. The Los Angeles Pressed Brick Company was located adjoining south of the western portion of Segment 5, and several oil ASTs and an oil UST were located on the property. The eastern portion of Segment 5 consisted of several sets of railroad tracks running adjoining to the west of the Los Angeles River. The Amalgamated Oil Company was partially located on the eastern portion of Segment 5. Facilities (from north to south) included cattle pins and the Cudahy Packing Company, north of Macy Street. The Cudahy facility consisted of numerous ASTs and a crude oil UST. R. Schoenhofen Brewing Company warehouse, James Hill & Son Pickle Company, Los Angeles Gas and Electric Company, Crane Company Warehouse, and Plumber Supply Warehouse were located between Macy and Former Aliso Streets. The Los Angeles Gas and Electric Company maintained several crude oil ASTs. The National Mill and Lumber Company occupied the property between Former Aliso and Commercial Streets. This facility consisted of lumber and coal storage yards. Adjoining properties to the eastern portion this Segment were generally the same as on the 1894 map.
1920	The 1920 Sanborn® map showed numerous structures, but no land use detail. Railroad spurs south of Macy Street replaced the former locations of Pioneer Roll Paper Company, American Conduit Company and E.K. Wood Lumber Company Yard and Planning Mill. The configuration of the structures located south of the railroad spurs were consistent with the Chinese Quarters illustrated on the 1906 map. Also, structures were configured similar to residences shown on the 1906 map.	The 1920 Sanborn® map showed numerous structures, but no land use detail. An additional gas holder AST was located southeast of Segment 3.	The 1920 Sanborn® map showed numerous structures, but no land use detail. Multiple railroad tracks and structures between the tracks were located within the eastern portion of Segment 4. A gas holder AST was located on the property east of Center Street, between Commercial and Ducommun Streets.	The 1920 Sanborn® map has limited coverage for this Segment, with no coverage for the western portion. The eastern portion was generally the same as on the 1906 map. Several steel ASTs containing oil were located south of Macy Street and west of Keller Street. Two large gas holder ASTs were located west of Center Street. The remaining adjoining properties were consistent with the 1906 map.
1950	Railroad ROWs and a LAUS train concourse, passenger loading platforms, and an access tunnel were noted. A Post Office mail bag loading dock and warehouse were located east of the train platforms, between Ramirez Street and Lyon Street. A tool warehouse, and a beer bottling warehouse and other associated structures of the Maier Brewing Company were located south of Former Aliso Street. Two Maier Brewing Company storage warehouses were located between Lyon and Vignes Streets. An auto repair facility with associated gas and oil operations and truck storage yard were located to the east. A United States (US) Post Office Terminal Annex, LA County Fire Station #4, railroad spurs, and Hydril Inter-American Company Oil Well Equipment	A metal oven equipment manufacturer, burlap sack manufacturer, SCG warehouse and 15,000,000 cubic-foot steel gas AST were located within this Segment. Maier Brewing Company, an old tire and scrap metal yard, and a rotary aluminum smelter were located to the west, across Vignes Street. The SCG Butadiene Division and Los Angeles County Agricultural Commission were located adjoining north this Segment across Former Aliso Street. A burlap sack warehouse and several small storage warehouses were located adjoining east, and a 6,000,000-cubic-foot SCG gas AST with industrial materials were located to the east-southeast of Segment 3. The SCG Ducommun Street Plant and a 10,000,000-cubic-foot SCG gas AST were located on the east and	The SCG yard with elevated butadiene storage ASTs have been removed.	The western portion was industrial. Hydril Corporation Oil Equipment Manufacturing, Gladding, McBean and Company, Diamond Oil Company, and Connelly Iron Sponge and Governor Company Manufactured Gas Purifying Compound were located south of Alhambra Avenue. Each facility consisted of numerous ASTs of varying size, containing oil or some sort of petroleum product. AT&SF railroad tracks and railroad spurs were located parallel the Los Angeles River, from Mission Tower south to Commercial Street. A facility consisting of a building for hydrogen gas, vegetable oil refinery building, and numerous ASTs were located adjoining a manufactured Dutch cleanser facility. Roofs for the hydrogen gas and vegetable oil refinery

Table A2. Sanborn® Fire Insurance Maps Summary				
Years	Segment 1	Segment 2 and 3	Segment 4	Segment 5 and 6
	<p>Manufacturing facilities were located west of the northern portion of Segment 1. A turf manufacturer, gas and oil facility, and Gladding, McBean & Company (pottery company) were located to the east, along Clara, Avila and Bauchet Streets. The pottery company contained an oil house, lab, and auto repair facility.</p> <p>Commercial and industrial facilities were located along Former Aliso Street. Gas and oil stations were located at 323 Former Aliso Street, and 620 Alameda Street. The SCG Butadiene Division was located to the east with three large purifier storage ASTs, oil scrubbers and other industrial processing machinery.</p>	<p>west sides of Center Street, respectively, to the south-southeast of Segment 3.</p>		<p>buildings were made of corrugated asbestos. The Cudahy Packing facility, containing numerous crude oil ASTs, a fertilizer factory, and pork and poultry processing facilities, was located north of Macy Street. A pipe warehouse and crane were located between Macy and Former Aliso Streets. A paper and cloth bailing company and beer warehouse were located between Former Aliso and Commercial Streets. The SCG Butadiene Division was located to the west from Alhambra Avenue (Mission Tower) to Former Aliso Street. The SCG Butadiene Division consisted of industrial processing equipment and numerous large (up to 19,000,000 cubic feet in capacity) natural gas holder, crude oil, and purifier ASTs.</p>
1953	<p>The Santa Ana Freeway (US-101) was located south of Segment 1, at the former location of Former Aliso Street. The US Post Office located west of Segment 1 was expanded to the north. A rubber product manufacturing plant, with a paint dipping area, was located east of the northern portion of Segment 1. The remaining Site and vicinity was generally the same as the 1950 map.</p>	<p>The SCG warehouse located north of Commercial Street within Segment 3 was occupied by the Maier Brewing Company. The Santa Ana Freeway (US-101) was located north of Segment 3, at the former location of Former Aliso Street. The rotary aluminum smelter west of Segment 3 was gone. The remaining portions of Segment 3 and adjoining properties were generally the same as on the 1950 map.</p>	<p>The remaining portions of the adjoining properties are generally similar as the previous year map.</p>	<p>Several structures (kilns and storage structures) within the Gladding, McBean and Company facility had been modified or removed. The ASTs associated with the SCG Butadiene Division, located adjacent to Mission Tower had been removed. Additional ASTs were located on the eastern portion, north of Macy Street. The large ASTs on the SCG Butadiene Division property were gone, with the exception of a 10,000,000-cubic-foot natural gas AST located at the SCG Macy Street Plant. The remaining portions of the adjoining properties are generally similar as the previous year map.</p>
1954	<p>A lumber yard was located on the eastern portion of Segment 1, just south of Macy Street. Additional residences were located east of the northern portion of Segment 1 on Avila and Bauchet Streets.</p>	<p>Additional buildings were located at the Maier Brewing Company located north of Commercial Street, between Vignes and Center Streets. A salvage yard and parking area were located northeast of the intersection of Vignes and Ducommun Streets within Segment 3. The SCG Butadiene Division and LA County Agricultural Commission north of Segment 3, across the freeway, were gone. A freeway onramp was located on the property that adjoined west of Segment 3, north of Commercial Street. The remaining portions of Segment 3 and adjoining properties were generally the same as the 1953 map.</p>	<p>In 1954, the Southern California Poultry Company had expanded north onto the property occupied by the former SCG yard.</p>	<p>The Connelly Iron Sponge and Governor Company Manufactured Gas Purifying Compound, which formerly adjoined south of the western portion of Segment 5, was gone. The remaining portions of Segment 5 and the adjoining properties were generally the same as on the 1953 map.</p>
1957	<p>A post office loading dock was located east of the Segment 1 passenger loading platforms, between Ramirez and Lyon Streets. A large warehouse associated with the Maier Brewing Company, occupied a portion of the property southeast of Segment 1, between Lyon and Vignes Streets. Maier Brewing Company also occupied the property west of Vignes Street, which ended in a cul-de-sac. Additional residences were located east of the northern portion of Segment 1 on Avila and Bauchet Streets. The Gladding, McBean & Company facility was no longer occupied or operational.</p>	<p>No land significant land use changes were noted from the previous year.</p>	<p>Segment 4 and the adjoining properties were generally the same as on the 1954 map.</p>	<p>Two structures consisting of a hard chrome plating facility and a frozen food packaging and shipping facility, were located near adjoining south-southwest of the northwestern portion of Segment 5 (near Mission Tower). A grocery warehouse and bottle warehouse were located west of the eastern portion of Segment 5, north of the former Cudahy Packing facility, which was now mostly vacant. The remaining portions of Segment 5 and the adjoining properties were generally the same as the 1954 map.</p>
1960	<p>A post office loading dock was located east of the Segment 1 passenger loading platforms, between Ramirez and Lyon Streets. A large warehouse associated with the Maier Brewing Company, occupied a portion of the property southeast of Segment 1, between Lyon and Vignes Streets. Maier Brewing Company also</p>	<p>Additional burlap bag manufacturing facilities were located adjoining south of Segment 3. The remaining portions of Segment 3 and adjoining properties were generally the same as the 1957 map.</p>	<p>No land significant land use changes were noted from the previous year.</p>	<p>A glass warehouse was located north of the hard chrome plating facility adjoining south of the northwestern portion of Segment 5. The manufactured Dutch cleanser facility and adjacent hydrogen gas building, vegetable oil refinery building, and associated ASTs were gone, and a paper towel warehouse and</p>

Table A2. Sanborn® Fire Insurance Maps Summary				
Years	Segment 1	Segment 2 and 3	Segment 4	Segment 5 and 6
	occupied the property west of Vignes Street, which ended in a cul-de-sac. Additional residences were located east of the northern portion of Segment 1 on Avila and Bauchet Streets. The Gladding, McBean & Company facility was no longer occupied or operational.			scrap metal storage yard were located in the same area. A ceramic warehouse, laundry and textile chemical manufacturing company, and rolled paper warehouse, were located north of the former Cudahy Packing facility. The remaining portions and the adjoining properties were generally the same as the 1957 map.
1964	The Maier Brewing Company beer bottling warehouse was located south of the LAUS passenger platforms and US-101. The A.B.C. Brewery and Brewery Bottling, was located between Lyons Street and Vignes Street. Residences were noted east of Avila Street. An auto repair facility containing oil and gas operations was located to the east, adjoining the LAUS passenger platform area. The US Post Office expanded further to the north.	A truck storage structure with associated gas and oil equipment was located on the property at intersection of Vignes and Commercial Streets. Maier Brewing Company was located to the west, south of Commercial Street. The remaining portions and the adjoining properties were generally the same as the 1960 map.	No land significant land use changes were noted from the previous year.	The Gladding, McBean and Company and the Diamond Oil company were removed, and the Los Angeles County Central Jail was constructed. Several buildings (miscellaneous storage and vehicle repair) at the former Cudahy Packing facility, the pipe warehouse and crane located between Macy and Former Aliso Streets, and the SCG Butadiene Division development in the eastern portion were removed. The remaining portions and the adjoining properties were generally the same as the 1960 map.
1965	One of the Maier Brewing Company warehouse structures located southeast of the LAUS passenger loading platforms was removed. The Los Angeles County Central Jail was constructed, just north of Vignes Street. The remaining portions and vicinity were generally the same as on the 1960 Sanborn® map.	A burlap bag warehouse was located at the intersection of Vignes and Ducommun Streets. The remaining portions and the adjoining properties were generally the same as on the 1964 map.	The Consolidated Milling Company located between Commercial and Ducommun Streets was replaced by the Continental Chemical Products Company. The remaining portions and the adjoining properties were generally the same as on the 1964 map.	Additional structures (containing former meat processing and storage areas) at the former Cudahy Packing facility were removed. The remaining portions and the adjoining properties were generally the same as on the 1964 map.
1968	A scaffolding storage facility, with a welding shop and offices, was located east and adjoining the LAUS passenger platforms. The remaining portions and vicinity were generally the same as on the 1960 Sanborn® map.	No land significant land use changes were noted from the previous year.	The Southern California Poultry Company previously located on the north and south side of Temple Street was replaced by the Poppy Food Company. The remaining portions and the adjoining properties were generally the same as on the 1965 map.	No land significant land use changes were noted from the previous year.
1970	Segment 1 and the immediate vicinity were generally the same as on the 1965 map. LAUS railroad tracks were located on Segment 1.	No land significant land use changes were noted from the previous year.	No land significant use changes were noted from the previous year.	No land significant land use changes were noted from the previous year.

Source: Kleinfelder 2014

Table A3. Summary of Historical Aerial Photographs

Year	Segment 1	Segment 2 and 3	Segment 4	Segment 5 and 6
1923			Segment 4 was located in a developed area. Commercial, Center, Ducommun, Jackson, Temple, and Banning Streets were located within or in the vicinity of Segment 4. Numerous structures, consistent with those shown on a 1920 Sanborn® map, were located within Segment 4. A large AST was located east of Center Street, between Commercial and Ducommun Streets. Railroad tracks were located on portions of Segment 4. A large structure was located between two sets of railroad tracks south of Commercial Street, and another structure was located between Ducommun and Jackson Streets. Adjoining properties consisted of several large industrial type facilities to the north, the Los Angeles River to the east, and numerous industrial type facilities to the west. A large AST was located west of Center Street, between Ducommun and Jackson Streets, and a facility with several large ASTs was located south of Jackson Street, adjoining Segment 4. Aerial photo coverage south of Temple Street was not provided on the 1923 photograph.	Segment 5 was developed with mixed commercial/industrial and residential type structures. Railroad tracks and railroad spurs were located throughout the western portion of Segment 5, along Alhambra Avenue. Two large industrial type facilities, consistent with Gladding, McBean and Company and the Puente Oil Company, as shown on maps, were located on the western portion of Segment 5, south of Alhambra Avenue. Both facilities maintained of several ASTs. Adjoining properties near the western portion of Segment 5 were primarily industrial type properties and vacant land. Four large ASTs were located northwest of the intersection of Alhambra Avenue and the Los Angeles River, near Mission Tower; and an AST was located at the southwest corner. Railroad tracks and industrial type properties were located on the eastern portion of the Segment 5, between Macy Street and Mission Tower. Commercial type properties were located on the eastern portion of Segment 5, between Macy and Commercial Streets. Mission Tower and industrial type properties, including four ASTs, adjoining north of Segment 5. The Los Angeles River adjoining to the east. Commercial Street and industrial type properties, including several large ASTs, adjoined to the south-southwest. Three large ASTs, consistent with those associated with the SCG Butadiene Division, as shown on Sanborn® maps, were located adjoining west of the eastern portion of Segment 5, between Former Aliso and Macy Streets. Numerous industrial type facilities and vacant land were located adjoining west of this portion of Segment 5, north of Macy Street.
1923 and 1928	Segment 1 was located in a developed area with both commercial/industrial and residential size structures. Railroad tracks and railroad spurs were located throughout the southern portion of Segment 1, north of Former Aliso Street and south of Macy Street. A large facility, consistent with structures at Gladding, McBean and Company noted on Sanborn® maps, was located on the northern portion of Segment 1. Former Aliso Street was located south of Segment 1, and Lyon and Ramirez Streets were located east of Segment 1 with commercial and residential size structures beyond. Alhambra Avenue and industrial facilities were located north of Segment 1; residential and industrial sized structures were located to the west. Three large ASTs were located east of Segment 1 and east of Vignes Street.	1923- Segment 3 was located in a developed area. Adjoining streets included Former Aliso Street (north), Vignes Street (west) and Center Street (east). Commercial Street was located through the central portion of Segment 3. Numerous commercial/industrial structures, consistent with those shown on a 1920 map, were located within and adjoining to Segment 3. Six ASTs were located north of Segment 3, across Former Aliso Street, and two large ASTs were located south-southeast of Segment 3. 1928 - A large AST was located within Segment 3 at the southwest corner of the intersection of Commercial Street and Center Street. The configuration of the structures located within the remaining portions of Segment 3 and on adjoining properties were generally the same as on the 1923 photograph.	An additional large AST was located west of Center Street, between Commercial and Ducommun Streets. Railroad tracks were located within Segment 4, south of Temple Street, and large industrial structures were located adjoining west of Segment 4 in this area. The First Street overpass, railroad tracks, storage yards, and several small structures were located adjoining south of Segment 4. The remaining portions of Segment 4 and adjoining properties were generally the same as on the 1923 photograph.	Several industrial facilities were located on the western portion of Segment 5, north of Alhambra Avenue. Several additional ASTs were located on the south side of railroad tracks near Mission Tower (northern portion of Segment 5). The four ASTs located north of the railroad tracks were gone. The remaining portions of Segment 5 and the adjoining properties were generally the same as on the 1923 photograph.
1938	Railroad tracks and LAUS railroad passenger platforms were located within Segment 1. Five passenger platforms were located from Former Aliso Street (on the south) to the Macy Street undercrossing. Railroad tracks continued north from the platforms to just past Vignes Street at the northern end of Segment 1. A structure was located east of the railroad tracks between Vignes and Bauchet Streets. The LAUS (in construction	No Changes Noted	No Changes Noted	The railroad tracks on the western portion of Segment 5 were oriented similar to the current layout. The railroad tracks on the northern portion of Segment 5 (near Mission Tower), curved southeast and continued south along the eastern portion of Segment 5. The ASTs located on the western portion of Segment 5, associated with the Puente Oil Company south of Alhambra Avenue, and railroad tracks were gone. Vacant land was located

Table A3. Summary of Historical Aerial Photographs				
Year	Segment 1	Segment 2 and 3	Segment 4	Segment 5 and 6
	phase) between Former Aliso Street and Macy Street, residential structures, and industrial size properties between Macy Street and Alhambra Avenue, were located adjoining west of Segment 1. Railroad tracks (Segment 5) and a vacant property, were located adjoining north of Segment 1. Lyons and Ramirez Streets (dirt road) with industrial and residential type structures were located adjoining east of Segment 1, east of Macy Street. Numerous structures were located adjoining east of Segment 1 between Macy and Vignes Streets. A large industrial type facility, with structures consistent with the Gladding, McBean and Company shown on Sanborn® maps, was located east of Segment 1, north of Vignes Street. Former Aliso Street and commercial/industrial type were located adjoining south of Segment 1. An additional AST was located east of Segment 1, east of Vignes Street.			adjoining north of the western portion of Segment 5. At least eight ASTs were located adjoining north of the eastern portion of Segment 5, near Mission Tower. The remaining portions of Segment 5 and the adjoining properties were generally the same as on the 1928 photograph.
1947, 1948, and 1952	LAUS and a large facility (existing US Post Office) located immediately north of Macy Street were located adjoining west of Segment 1. A large AST was located north of Macy Street, east of Segment 1. The remaining portions of Segment 1 and adjoining properties were generally the same as on the 1938 photograph.	Structures present on Segment 3 were consistent with the structures shown on the 1950 Sanborn® map. The property at the northwest corner of the intersection of Commercial and Center Streets was vacant. The remaining portions of Segment 3 and adjoining properties were generally the same as on the 1938 photograph, with the exception of minor structural configuration changes.	An industrial cooling tower, consistent with that shown at a SCG Absorption Plant on the 1950 Sanborn® map, was located on the property adjoining west of Segment 4, between Jackson and Temple Streets. The former ASTs on this same property were gone. The remaining portions of Segment 4 and adjoining properties were generally the same as on the 1938 photograph.	The railroad tracks were expanded on the western portion of Segment 5. Several new industrial facilities were located south of the railroad right-of-way, each which contained several ASTs. Three large ASTs related to the SCG Butadiene Division facility were located adjoining west of the eastern portion of the Segment 5, south of Alhambra Avenue near Mission Tower. A residential development and additional industrial type facilities were located adjoining north of the northern portion of Segment 5. The SCG Butadiene Division facility (as noted on Sanborn® maps) was expanded north from Macy Street to Mission Tower. The SCG facility consisted of numerous large ASTs. South of E. Macy Street, a group of three ASTs located adjoining west of the eastern portion of Segment 5, south of Macy Street, were replaced by two ASTs. The remaining portions of Segment 5 and the adjoining properties were generally the same as on the 1938 photograph.
1952	No Changes Noted	No Changes Noted	No Changes Noted	Several large ASTs, including one affiliated with the SCG Butadiene Division facility, were removed from the adjoining properties near the western portion of Segment 5, south of Alhambra Avenue. A structure located south of the railroad right-of-way on the eastern portion of Segment 5, and several large ASTs affiliated with the SCG Butadiene Division facility between Macy Street and Alhambra Avenue, adjoining west of the eastern portion of Segment 5, were removed. The remaining portions of Segment 5 and the adjoining properties were generally the same as on the 1947 and 1948 photographs.
1964 and 1965	A large building was located adjoining east of the railroad platforms. Four large ASTs east of Segment 1 and Vignes Street were gone. The Gladding, McBean and Company facility, located east of the northern portion of Segment 1, was replaced with the Los Angeles County Central Jail facility. The Santa Ana Freeway (US-101) and a large structure were located south of Segment 1. The remaining portions of Segment 1 and adjoining properties were generally the same as on the 1952 photograph.	US-101 was an 8-lane highway. A freeway onramp was located on the western portion of Segment 3. Center Street was paved and continued north through Segment 3 beneath US-101. The property north of Commercial Street and east of the Vignes Street onramp was vacant. The six ASTs located north of US-101 (formerly Former Aliso Street) were gone. The remaining portions of Segment 3 and adjoining properties were generally the same as on the 1952 photograph.	The structure located between two sets of railroad tracks near Ducommun Street was gone and a smaller structure was located in the general vicinity. The facilities were modified on the properties adjoining west of Segment 4, between Jackson and Temple Streets, and between Temple and Banning Streets. The remaining portions of Segment 4 and adjoining properties were generally the same as on the 1952 photograph.	The Gladding, McBean and Company facility, adjoining east of the western portion and south of the northern portion of Segment 5, was replaced with the Los Angeles County Central Jail facility. A parking lot was located east of the Los Angeles County Central Jail facility. The SCG Butadiene Division ASTs located south of Mission Tower were gone, and three large structures, consistent with the 1960 Sanborn® map, were located adjoining south of the tracks. The ASTs adjoining the Mission Tower area

Table A3. Summary of Historical Aerial Photographs				
Year	Segment 1	Segment 2 and 3	Segment 4	Segment 5 and 6
				were gone and a large structure was located to the south of Segment 5. Numerous structures associated with The Cudahy Packing and SCG Butadiene Division facilities were removed from the properties that adjoined west of the eastern portion of Segment 5. The remaining portions of Segment 5 and the adjoining properties were generally the same as on the 1952 photograph.
1976 and 1977	No Changes Noted	The large AST located on Segment 3 (east of Center Street) and the two ASTs located near Ducommun Street were gone. Large structures were located on the properties north of Commercial Street and west of Center Street, and south of Commercial Street and east of Vignes Street. The remaining portions of Segment 3 and adjoining properties were generally the same as on the 1964 photograph.	The large AST and two other ASTs located west of Center Street, both north and south of Ducommun Street, were gone. The remaining portions of Segment 4 and adjoining properties were generally the same as on the 1964 and 1965 photographs.	The Los Angeles County Central Jail facility was expanded to the north and south of the existing structure at that location. A large structure was located where the parking adjoined to the east of this facility. Structures associated with the Cudahy Packing facility, a large AST (19 million-cubic-foot capacity based on Sanborn® maps) associated with the SCG Butadiene Division facility north of Macy Street, and remaining SCG structures between Macy Street and US-101, were gone. The large SCG ASTs located south of US-101 were also gone. The remaining portions of Segment 5 and the adjoining properties were generally the same as on the 1964 and 1965 photographs.
1979	No Changes Noted	A parking lot was located adjoining east of Segment 3 at the southeast corner of Commercial and Center Streets. The remaining portions of Segment 3 and adjoining properties were generally the same as on the 1976 and 1977 photographs.	No Changes Noted	The property located adjoining west of the eastern portion of Segment 5, between Macy Street and US-101 (former SCG Butadiene Division facility), was in a construction phase, and several new structures were located in this area. The remaining portions of Segment 5 and the adjoining properties were generally the same as on the 1976 and 1977 photographs.
1981 and 1983	No Changes Noted	Six large ASTs were located on the property at the southwest corner of Commercial and Center Streets. A structure was located south of Segment 3 at the southwest corner of the intersection of Ducommun and Center Streets. The remaining portions of Segment 3 and adjoining properties were generally the same as on the 1979 photograph.	A parking lot was located on the northwest portion of Segment 4, between Commercial and Ducommun Streets. Six ASTs were located adjoining west of Segment 4, across Center Street. A large warehouse was located at the southwest corner of Ducommun and Center Streets. The remaining portions of Segment 4 and adjoining properties were generally the same as on the 1976 and 1977 photographs.	1981 - A large new structure was located north of US-101, just south of Macy Street and west of the eastern portion of Segment 5. The remaining portions of Segment 5 and the adjoining properties were generally the same as on the 1979 photograph. 1983- Two remaining structures associated with the Cudahy Packing facility, located north of Macy Street and adjoining west of the eastern portion of Segment 5, were gone. The remaining portions of Segment 5 and the adjoining properties were generally the same as on the 1981 photograph.
1989	A tunnel was under construction beneath the southern portion of Segment 1. Several passenger platforms were removed; two platforms and two partial platforms were located on the southern portion of Segment 1. Structures adjoining the railroad platforms were removed, and numerous smaller (possibly temporary structures) were located in this area. Cleared, vacant land and additional temporary structures were located adjoining east of Segment 1. A large structure south of Segment 1, beyond US-101, was gone and this property was vacant. The remaining portions of Segment 1 and adjoining properties were generally the same as on the 1983 photograph.	No Changes Noted	A rail tunnel (LA County Metro) was under construction along the western portion of Segment 4 from First Street to Ducommun Street, and to the southeast corner of Commercial and Center Streets. The structure located between the two sets of railroad tracks near Ducommun Street was gone, and the property was converted into a parking lot. The remaining portions of Segment 4 and adjoining properties were generally the same as on the 1981 photograph.	Structures located adjoining south of the northern portion of Segment 5, near Mission Tower, were gone. Several large structures were located on the property north of Macy Street, adjoining west of the eastern portion of Segment 5. The remaining portions of Segment 5 and the adjoining properties were generally the same as on the 1983 photograph.

Table A3. Summary of Historical Aerial Photographs

Year	Segment 1	Segment 2 and 3	Segment 4	Segment 5 and 6
1994	The LAUS passenger platforms were in a construction phase. Four platforms were located over the area of the tunnel that was constructed beneath the platforms. Foundations of two large structures were located east of the platforms. The remaining portions of Segment 1 and adjoining properties were generally the same as on the 1989 photograph.	The trench on the adjoining property east of Segment 3 was not shown. The remaining portions of Segment 3 and adjoining properties were generally the same as on the 1989 photograph.	The rail tunnel was completed, and the property within Segment 4, between Commercial and Ducommun Streets, was developed as a parking lot on its western portion and a separate fenced storage yard on its eastern portion. The rail tunnel emerged to surface level at the eastern end of Ducommun Street, and traversed south along the western edge of Segment 4. The remaining portions of Segment 4 and adjoining properties were generally the same as on the 1989 photograph.	No Changes Noted
2002	Construction activities associated with the LAUS passenger platforms and surrounding properties was completed. Seven passenger platforms were located on Segment 1, and the existing LA County Metro and Eastern Union Station buildings, and associated landscaping and parking, were located to the east. The LA County Metro Gold Line tracks were located west of the passenger platforms. A parking lot was located south of Segment 1, beyond US-101. The remaining portions of Segment 1 and adjoining properties were generally the same as on the 1994 photograph.	The six ASTs within Segment 3 at the southwest corner of Commercial and Center Streets were gone. The remaining portions of Segment 3 and adjoining properties were generally the same as on the 1994 photograph.	The six ASTs located adjoining west of Segment 4 were gone. The remaining portions of Segment 4 and adjoining properties were generally the same as on the 1994 photograph.	
2005	The parking lot south of Segment 1, beyond US-101, was gone and this property was vacant. The remaining portions of Segment 1 and adjoining properties were generally the same as on the 2002 photograph.	A large structure was constructed at the southwest corner of Commercial and Center Streets. The remaining portions of Segment 3 and adjoining properties were generally the same as on the 2002 photograph.	No Changes Noted	No Changes Noted
2009, 2010, and 2012	The vacant property south of Segment 1, beyond US-101, was developed with an offramp associated with southbound US-101. The property located west-northwest of the northern portion of Segment 1, just north of LA County Metro Gold Line tracks, were gone and this property was vacant. The remaining portions of Segment 1 and adjoining properties were generally the same as on the 2005 photograph.	The freeway onramp at Vignes Street was gone and the property was combined with the adjoining property to the west. The remaining portions of Segment 3 and adjoining properties were generally the same as on the 2005 photograph.	A parking facility and several small structures were located adjoining west of Segment 4, between Ducommun and Jackson Streets. A large warehouse was located adjoining west of Segment 4, between Commercial and Ducommun Streets. The remaining portions of Segment 4 and adjoining properties were generally the same as on the 2005 photograph.	Two structures located south of the northern portion of Segment 5, near Mission Tower, were gone and a large structure was located in their place. The remaining portions of Segment 5 and the adjoining properties were generally the same as on the 1989 photograph.

Source: Kleinfelder 2014

(THIS PAGE INTENTIONALLY LEFT BLANK)

Appendix B EDR Well Report

(THIS PAGE INTENTIONALLY LEFT BLANK)

Link US Area Phase I
Los Angeles, CA 90012

Inquiry Number: 4614905.5w
May 11, 2016

EDR DataMap™ Well Search Report

Thank you for your business.
Please contact EDR at 1-800-352-0050
with any questions or comments.

Disclaimer - Copyright and Trademark Notice

This Report contains certain information obtained from a variety of public and other sources reasonably available to Environmental Data Resources, Inc. It cannot be concluded from this Report that coverage information for the target and surrounding properties does not exist from other sources. **NO WARRANTY EXPRESSED OR IMPLIED, IS MADE WHATSOEVER IN CONNECTION WITH THIS REPORT. ENVIRONMENTAL DATA RESOURCES, INC. SPECIFICALLY DISCLAIMS THE MAKING OF ANY SUCH WARRANTIES, INCLUDING WITHOUT LIMITATION, MERCHANTABILITY OR FITNESS FOR A PARTICULAR USE OR PURPOSE. ALL RISK IS ASSUMED BY THE USER. IN NO EVENT SHALL ENVIRONMENTAL DATA RESOURCES, INC. BE LIABLE TO ANYONE, WHETHER ARISING OUT OF ERRORS OR OMISSIONS, NEGLIGENCE, ACCIDENT OR ANY OTHER CAUSE, FOR ANY LOSS OF DAMAGE, INCLUDING, WITHOUT LIMITATION, SPECIAL, INCIDENTAL, CONSEQUENTIAL, OR EXEMPLARY DAMAGES. ANY LIABILITY ON THE PART OF ENVIRONMENTAL DATA RESOURCES, INC. IS STRICTLY LIMITED TO A REFUND OF THE AMOUNT PAID FOR THIS REPORT.** Purchaser accepts this Report "AS IS". Any analyses, estimates, ratings, environmental risk levels or risk codes provided in this Report are provided for illustrative purposes only, and are not intended to provide, nor should they be interpreted as providing any facts regarding, or prediction or forecast of, any environmental risk for any property. Only a Phase I Environmental Site Assessment performed by an environmental professional can provide information regarding the environmental risk for any property. Additionally, the information provided in this Report is not to be construed as legal advice.

Copyright 2016 by Environmental Data Resources, Inc. All rights reserved. Reproduction in any media or format, in whole or in part, of any report or map of Environmental Data Resources, Inc., or its affiliates, is prohibited without prior written permission.

EDR and its logos (including Sanborn and Sanborn Map) are trademarks of Environmental Data Resources, Inc. or its affiliates. All other trademarks used herein are the property of their respective owners.

GEOCHECK VERSION 2.1 SUMMARY

FEDERAL DATABASE WELL INFORMATION

MAP ID	WELL ID
3	USGS40000139829
3	USGS40000139831
3	USGS40000139832
3	USGS40000139827
3	USGS40000139828
3	USGS40000139830
4	USGS40000139779

STATE WATER WELL INFORMATION

MAP ID	WELL ID
NO WELLS FOUND	

STATE OIL/GAS WELL INFORMATION

MAP ID	WELL ID
1	CAOG11000200866
2	CAOG11000211747
3	CAOG11000215130
4	CAOG11000216111
5	CAOG11000216081
6	CAOG11000216112
7	CAOG11000213862
8	CAOG11000216110
9	CAOG11000213861
10	CAOG11000213784
11	CAOG11000213854
12	CAOG11000213860
13	CAOG11000216113
14	CAOG11000213836
15	CAOG11000213783
16	CAOG11000213838
17	CAOG11000213909
18	CAOG11000216114
19	CAOG11000215178
20	CAOG11000213874
21	CAOG11000213855
22	CAOG11000213837
23	CAOG11000215811
24	CAOG11000213869
25	CAOG11000215574
26	CAOG11000213846
27	CAOG11000213916
28	CAOG11000213840
29	CAOG11000213868
30	CAOG11000213859
31	CAOG11000216080
32	CAOG11000213839
33	CAOG11000213853
34	CAOG11000216218

GEOCHECK VERSION 2.1 SUMMARY

STATE OIL/GAS WELL INFORMATION

<u>MAP ID</u>	<u>WELL ID</u>
35	CAOG11000213845
36	CAOG11000213873
37	CAOG11000215738
38	CAOG11000216115
39	CAOG11000215573
40	CAOG11000213852
41	CAOG11000213864
42	CAOG11000215812
43	CAOG11000216184
44	CAOG11000215569
45	CAOG11000215572
46	CAOG11000215591
47	CAOG11000213870
48	CAOG11000215740
49	CAOG11000216181
50	CAOG11000215568
51	CAOG11000215736
52	CAOG11000215739
53	CAOG11000216180
54	CAOG11000213858
55	CAOG11000215737
56	CAOG11000216300
57	CAOG11000215644
58	CAOG11000215570
59	CAOG11000213867
60	CAOG11000215741
61	CAOG11000213879
62	CAOG11000215571
63	CAOG11000213871
64	CAOG11000215643
65	CAOG11000216244
66	CAOG11000192966
67	CAOG11000215152
68	CAOG11000213844
69	CAOG11000216243
70	CAOG11000213851
71	CAOG11000215702
72	CAOG11000215735
73	CAOG11000216247
74	CAOG11000213843
75	CAOG11000215180
76	CAOG11000213878
77	CAOG11000216156
78	CAOG11000213877
79	CAOG11000213850
80	CAOG11000192967
81	CAOG11000213890
82	CAOG11000213842
83	CAOG11000215732
84	CAOG11000211748
85	CAOG11000215645
86	CAOG11000216248
87	CAOG11000211746
88	CAOG11000213865

GEOCHECK VERSION 2.1 SUMMARY

STATE OIL/GAS WELL INFORMATION

MAP ID	WELL ID
89	CAOG11000213902
90	CAOG11000215630
91	CAOG11000213884
92	CAOG11000213899
93	CAOG11000215782
94	CAOG11000213941
95	CAOG11000213919
96	CAOG11000213841
97	CAOG11000213945
98	CAOG11000216309
99	CAOG11000213831
100	CAOG11000213866
101	CAOG11000215158
102	CAOG11000215575
103	CAOG11000215646
104	CAOG11000213918
105	CAOG11000213882
106	CAOG11000213876
107	CAOG11000213863
108	CAOG11000213908
109	CAOG11000213849
110	CAOG11000215606
111	CAOG11000215681
112	CAOG11000213832
113	CAOG11000213944
114	CAOG11000213932
115	CAOG11000213889
116	CAOG11000216306
117	CAOG11000192962
118	CAOG11000215783
119	CAOG11000211745
120	CAOG11000213833
121	CAOG11000215734
122	CAOG11000213883
123	CAOG11000213856
124	CAOG11000213847
125	CAOG11000213875
126	CAOG11000200818
127	CAOG11000213933
128	CAOG11000213888
129	CAOG11000215159
130	CAOG11000211742
131	CAOG11000215162
132	CAOG11000215611
133	CAOG11000200828
134	CAOG11000215873
135	CAOG11000213896
136	CAOG11000215612
137	CAOG11000213830
138	CAOG11000200829
139	CAOG11000213848
140	CAOG11000200817
141	CAOG11000192963
142	CAOG11000215163

GEOCHECK VERSION 2.1 SUMMARY

STATE OIL/GAS WELL INFORMATION

MAP ID	WELL ID
143	CAOG11000213881
144	CAOG11000215698
145	CAOG11000216044
146	CAOG11000213943
147	CAOG11000215595
148	CAOG11000192965
149	CAOG11000215150
150	CAOG11000213895
151	CAOG11000192964
152	CAOG11000213926
153	CAOG11000215749
154	CAOG11000213887
155	CAOG11000213906
156	CAOG11000216302
157	CAOG11000200819
158	CAOG11000216043
159	CAOG11000215791
160	CAOG11000213894
161	CAOG11000213927
162	CAOG11000213892
163	CAOG11000215608
164	CAOG11000213928
165	CAOG11000213907
166	CAOG11000213886
167	CAOG11000215906
168	CAOG11000215592
169	CAOG11000213829
170	CAOG11000213835
171	CAOG11000215622
172	CAOG11000215876
173	CAOG11000213948
174	CAOG11000200827
175	CAOG11000213929
176	CAOG11000213880
177	CAOG11000215875
178	CAOG11000200820
179	CAOG11000215168
180	CAOG11000213949
181	CAOG11000200821
182	CAOG11000215567
183	CAOG11000213903
184	CAOG11000213898
185	CAOG11000213930
186	CAOG11000215593
187	CAOG11000216118
188	CAOG11000215167
189	CAOG11000216120
190	CAOG11000215613
191	CAOG11000213947
192	CAOG11000215605
193	CAOG11000215614
194	CAOG11000215617
195	CAOG11000213893
196	CAOG11000213942

GEOCHECK VERSION 2.1 SUMMARY

STATE OIL/GAS WELL INFORMATION

<u>MAP ID</u>	<u>WELL ID</u>
197	CAOG11000215594
198	CAOG11000216245
199	CAOG11000192972
200	CAOG11000213951
201	CAOG11000215609
202	CAOG11000213950
203	CAOG11000216119
204	CAOG11000215616
205	CAOG11000213897
206	CAOG11000215798
207	CAOG11000213802
208	CAOG11000200822
209	CAOG11000215597
210	CAOG11000215596
211	CAOG11000189658
212	CAOG11000211743
213	CAOG11000215801
214	CAOG11000216102
215	CAOG11000213936
216	CAOG11000216101
217	CAOG11000211744
218	CAOG11000189700
219	CAOG11000215689
220	CAOG11000215610
221	CAOG11000213828
222	CAOG11000192971
223	CAOG11000216100
224	CAOG11000215618
225	CAOG11000213901
226	CAOG11000213931
227	CAOG11000215642
228	CAOG11000215179
229	CAOG11000215874
230	CAOG11000216124
231	CAOG11000216246
232	CAOG11000213934
233	CAOG11000215619
234	CAOG11000213804
235	CAOG11000215641
236	CAOG11000215633
237	CAOG11000213803
238	CAOG11000215647
239	CAOG11000215620
240	CAOG11000215792
241	CAOG11000216314
242	CAOG11000213900
243	CAOG11000216216
244	CAOG11000215615
245	CAOG11000215623
246	CAOG11000211739
247	CAOG11000215624
248	CAOG11000213904
249	CAOG11000213823
250	CAOG11000215639

GEOCHECK VERSION 2.1 SUMMARY

STATE OIL/GAS WELL INFORMATION

<u>MAP ID</u>	<u>WELL ID</u>
251	CAOG11000215797
252	CAOG11000215640
253	CAOG11000192970
254	CAOG11000215621
255	CAOG11000215155
256	CAOG11000215607
257	CAOG11000216315
258	CAOG11000215631
259	CAOG11000215901
260	CAOG11000215900
261	CAOG11000216317
262	CAOG11000215794
263	CAOG11000216049
264	CAOG11000215638
265	CAOG11000216217
266	CAOG11000216123
267	CAOG11000215629
268	CAOG11000216121
269	CAOG11000215634
270	CAOG11000215154
271	CAOG11000215648
272	CAOG11000216048
273	CAOG11000215793
274	CAOG11000215637
275	CAOG11000215636
276	CAOG11000216301
277	CAOG11000213905
278	CAOG11000215628
279	CAOG11000216122
280	CAOG11000213827
281	CAOG11000215802
282	CAOG11000216053
283	CAOG11000215799
284	CAOG11000213891
285	CAOG11000216051
286	CAOG11000215899
287	CAOG11000213940
288	CAOG11000215635
289	CAOG11000213826
290	CAOG11000216133
291	CAOG11000216050
292	CAOG11000215627
293	CAOG11000215625
294	CAOG11000216052
295	CAOG11000215795
296	CAOG11000216305
297	CAOG11000215632
298	CAOG11000216914
299	CAOG11000215805
300	CAOG11000216047
301	CAOG11000216303
302	CAOG11000215626
303	CAOG11000215796
304	CAOG11000216135

GEOCHECK VERSION 2.1 SUMMARY

STATE OIL/GAS WELL INFORMATION

MAP ID	WELL ID
305	CAOG11000205248
306	CAOG11000215588
307	CAOG11000215800
308	CAOG11000216318
309	CAOG11000216316
310	CAOG11000215806
311	CAOG11000213825
312	CAOG11000215790
313	CAOG11000216183
314	CAOG11000215191
315	CAOG11000215212
316	CAOG11000216134
317	CAOG11000215788
318	CAOG11000216304
319	CAOG11000215765
320	CAOG11000215789
321	CAOG11000213801
322	CAOG11000213782
323	CAOG11000215293
324	CAOG11000215302
325	CAOG11000215315
326	CAOG11000194210
327	CAOG11000194211
328	CAOG11000214097
329	CAOG11000204478
330	CAOG11000214315
331	CAOG11000204960
332	CAOG11000205228
333	CAOG11000204699
334	CAOG11000205186
335	CAOG11000204511
336	CAOG11000214062
337	CAOG11000215299
338	CAOG11000214107
339	CAOG11000193156
340	CAOG11000301684
341	CAOG11000193154
342	CAOG11000301685
343	CAOG11000193164
344	CAOG11000301686
345	CAOG11000193058
346	CAOG11000193171
347	CAOG11000193245
348	CAOG11000200864
349	CAOG11000205253
350	CAOG11000214096
351	CAOG11000193155
352	CAOG11000193109
353	CAOG11000204490
354	CAOG11000201099
355	CAOG11000201101
356	CAOG11000201102
357	CAOG11000214140
358	CAOG11000204489

GEOCHECK VERSION 2.1 SUMMARY

STATE OIL/GAS WELL INFORMATION

MAP ID	WELL ID
359	CAOG11000205250
360	CAOG11000205061
361	CAOG11000204706
362	CAOG11000215412
363	CAOG11000214580
364	CAOG11000214036

PUBLIC WATER SUPPLY SYSTEM INFORMATION

Map ID: 1
PWS ID: CA1910005
PWS Name: LOS ANGELES CO WW DIST 38-LAKE L.A.
ALHAMBRA, CA 91803

PWS currently has or had major violation(s) or enforcement:

Map ID: 2
PWS ID: CA2210927
PWS Name: WHISPERING PINES RECOVERY CENTER
LOS ANGELES, CA 90053

PWS currently has or had major violation(s) or enforcement:

USGS TOPOGRAPHIC MAP(S)

34118-A2 LOS ANGELES, CA
34118-A3 HOLLYWOOD, CA

AREA RADON INFORMATION

Federal EPA Radon Zone for LOS ANGELES County: 2

Note: Zone 1 indoor average level > 4 pCi/L.
: Zone 2 indoor average level >= 2 pCi/L and <= 4 pCi/L.
: Zone 3 indoor average level < 2 pCi/L.

Federal Area Radon Information for LOS ANGELES COUNTY, CA

Number of sites tested: 63

Area	Average Activity	% <4 pCi/L	% 4-20 pCi/L	% >20 pCi/L
Living Area - 1st Floor	0.711 pCi/L	98%	2%	0%
Living Area - 2nd Floor	Not Reported	Not Reported	Not Reported	Not Reported
Basement	0.933 pCi/L	100%	0%	0%

GEOCHECK VERSION 2.1 STATE DATABASE WELL INFORMATION

Water Well Information:

Map ID:	3	Site ID:	USGS40000139829
Org. Identifier:	USGS-CA		
Formal name:	USGS California Water Science Center		
Monloc Identifier:	USGS-340106118134803		
Monloc name:	002S013W03P004		
Monloc type:	Well		
Monloc desc:	Not Reported		
Huc code:	Not Reported	Drainagearea value:	Not Reported
Drainagearea Units:	Not Reported	Contrib drainagearea:	Not Reported
Contrib drainagearea units:	Not Reported	Latitude:	34.0184917
Longitude:	-118.2302722	Sourcemap scale:	24000
Horiz Acc measure:	.1	Horiz Acc measure units:	seconds
Horiz Collection method:	Global positioning system (GPS), uncorrected		
Horiz coord refsys:	NAD83	Vert measure val:	220
Vert measure units:	feet	Vertacc measure val:	5
Vert accmeasure units:	feet		
Vertcollection method:	Interpolated from topographic map		
Vert coord refsys:	NGVD29	Countrycode:	US
Aquifername:	California Coastal Basin aquifers		
Formation type:	Not Reported		
Aquifer type:	Not Reported		
Construction date:	20080325	Welldepth:	525
Welldepth units:	ft	Wellholeddepth:	1400
Wellholeddepth units:	ft		

Ground-water levels, Number of Measurements: 0

Map ID:	3	Site ID:	USGS40000139831
Org. Identifier:	USGS-CA		
Formal name:	USGS California Water Science Center		
Monloc Identifier:	USGS-340106118134805		
Monloc name:	002S013W03P006		
Monloc type:	Well		
Monloc desc:	Not Reported		
Huc code:	Not Reported	Drainagearea value:	Not Reported
Drainagearea Units:	Not Reported	Contrib drainagearea:	Not Reported
Contrib drainagearea units:	Not Reported	Latitude:	34.0184917
Longitude:	-118.2302722	Sourcemap scale:	24000
Horiz Acc measure:	.1	Horiz Acc measure units:	seconds
Horiz Collection method:	Global positioning system (GPS), uncorrected		
Horiz coord refsys:	NAD83	Vert measure val:	220
Vert measure units:	feet	Vertacc measure val:	5
Vert accmeasure units:	feet		
Vertcollection method:	Interpolated from topographic map		
Vert coord refsys:	NGVD29	Countrycode:	US
Aquifername:	California Coastal Basin aquifers		
Formation type:	Not Reported		

GEOCHECK VERSION 2.1
STATE DATABASE WELL INFORMATION

Aquifer type: Not Reported
 Construction date: 20080325 Welldepth: 265
 Welldepth units: ft Wellholeddepth: 1400
 Wellholeddepth units: ft

Ground-water levels, Number of Measurements: 0

Map ID: 3
 Org. Identifier: USGS-CA Site ID: USGS40000139832
 Formal name: USGS California Water Science Center
 Monloc Identifier: USGS-340106118134806
 Monloc name: 002S013W03P007
 Monloc type: Well
 Monloc desc: Not Reported
 Huc code: Not Reported Drainagearea value: Not Reported
 Drainagearea Units: Not Reported Contrib drainagearea: Not Reported
 Contrib drainagearea units: Not Reported Latitude: 34.0184917
 Longitude: -118.2302722 Sourcemap scale: 24000
 Horiz Acc measure: .1 Horiz Acc measure units: seconds
 Horiz Collection method: Global positioning system (GPS), uncorrected
 Horiz coord refsys: NAD83 Vert measure val: 220
 Vert measure units: feet Vertacc measure val: 5
 Vert accmeasure units: feet
 Vertcollection method: Interpolated from topographic map
 Vert coord refsys: NGVD29 Countrycode: US
 Aquifername: California Coastal Basin aquifers
 Formation type: Not Reported
 Aquifer type: Not Reported
 Construction date: 20080325 Welldepth: 155
 Welldepth units: ft Wellholeddepth: 1400
 Wellholeddepth units: ft

Ground-water levels, Number of Measurements: 0

Map ID: 3
 Org. Identifier: USGS-CA Site ID: USGS40000139827
 Formal name: USGS California Water Science Center
 Monloc Identifier: USGS-340106118134801
 Monloc name: 002S013W03P002
 Monloc type: Well
 Monloc desc: Not Reported
 Huc code: Not Reported Drainagearea value: Not Reported
 Drainagearea Units: Not Reported Contrib drainagearea: Not Reported
 Contrib drainagearea units: Not Reported Latitude: 34.0184917
 Longitude: -118.2302722 Sourcemap scale: 24000
 Horiz Acc measure: .1 Horiz Acc measure units: seconds
 Horiz Collection method: Global positioning system (GPS), uncorrected
 Horiz coord refsys: NAD83 Vert measure val: 220
 Vert measure units: feet Vertacc measure val: 5
 Vert accmeasure units: feet
 Vertcollection method: Interpolated from topographic map
 Vert coord refsys: NGVD29 Countrycode: US
 Aquifername: California Coastal Basin aquifers
 Formation type: Not Reported

GEOCHECK VERSION 2.1
STATE DATABASE WELL INFORMATION

Aquifer type: Not Reported
 Construction date: 20080325 Welldepth: 1370
 Welldepth units: ft Wellholeddepth: 1400
 Wellholeddepth units: ft

Ground-water levels, Number of Measurements: 0

Map ID: 3
 Org. Identifier: USGS-CA Site ID: USGS40000139828
 Formal name: USGS California Water Science Center
 Monloc Identifier: USGS-340106118134802
 Monloc name: 002S013W03P003
 Monloc type: Well
 Monloc desc: Not Reported
 Huc code: Not Reported Drainagearea value: Not Reported
 Drainagearea Units: Not Reported Contrib drainagearea: Not Reported
 Contrib drainagearea units: Not Reported Latitude: 34.0184917
 Longitude: -118.2302722 Sourcemap scale: 24000
 Horiz Acc measure: .1 Horiz Acc measure units: seconds
 Horiz Collection method: Global positioning system (GPS), uncorrected
 Horiz coord refsys: NAD83 Vert measure val: 220
 Vert measure units: feet Vertacc measure val: 5
 Vert accmeasure units: feet
 Vertcollection method: Interpolated from topographic map
 Vert coord refsys: NGVD29 Countrycode: US
 Aquifername: California Coastal Basin aquifers
 Formation type: Not Reported
 Aquifer type: Not Reported
 Construction date: 20080325 Welldepth: 730
 Welldepth units: ft Wellholeddepth: 1400
 Wellholeddepth units: ft

Ground-water levels, Number of Measurements: 0

Map ID: 3
 Org. Identifier: USGS-CA Site ID: USGS40000139830
 Formal name: USGS California Water Science Center
 Monloc Identifier: USGS-340106118134804
 Monloc name: 002S013W03P005
 Monloc type: Well
 Monloc desc: Not Reported
 Huc code: Not Reported Drainagearea value: Not Reported
 Drainagearea Units: Not Reported Contrib drainagearea: Not Reported
 Contrib drainagearea units: Not Reported Latitude: 34.0184917
 Longitude: -118.2302722 Sourcemap scale: 24000
 Horiz Acc measure: .1 Horiz Acc measure units: seconds
 Horiz Collection method: Global positioning system (GPS), uncorrected
 Horiz coord refsys: NAD83 Vert measure val: 220
 Vert measure units: feet Vertacc measure val: 5
 Vert accmeasure units: feet
 Vertcollection method: Interpolated from topographic map
 Vert coord refsys: NGVD29 Countrycode: US
 Aquifername: California Coastal Basin aquifers
 Formation type: Not Reported

GEOCHECK VERSION 2.1 STATE DATABASE WELL INFORMATION

Aquifer type:	Not Reported	Welldepth:	430
Construction date:	20080325	Wellholeddepth:	1400
Welldepth units:	ft		
Wellholeddepth units:	ft		

Ground-water levels, Number of Measurements: 0

Map ID:	4	Site ID:	USGS40000139779
Org. Identifier:	USGS-CA		
Formal name:	USGS California Water Science Center		
Monloc Identifier:	USGS-340044118131101		
Monloc name:	002S013W11E004S		
Monloc type:	Well		
Monloc desc:	Not Reported		
Huc code:	Not Reported	Drainagearea value:	Not Reported
Drainagearea Units:	Not Reported	Contrib drainagearea:	Not Reported
Contrib drainagearea units:	Not Reported	Latitude:	34.0122222
Longitude:	-118.2197222	Sourcemap scale:	24000
Horiz Acc measure:	.5	Horiz Acc measure units:	seconds
Horiz Collection method:	Global positioning system (GPS), uncorrected		
Horiz coord refsys:	NAD83	Vert measure val:	203.75
Vert measure units:	feet	Vertacc measure val:	5
Vert accmeasure units:	feet		
Vertcollection method:	Reported		
Vert coord refsys:	NGVD29	Countrycode:	US
Aquifername:	California Coastal Basin aquifers		
Formation type:	Not Reported		
Aquifer type:	Not Reported		
Construction date:	19620323	Welldepth:	1302
Welldepth units:	ft	Wellholeddepth:	Not Reported
Wellholeddepth units:	Not Reported		

Ground-water levels, Number of Measurements: 0

GEOCHECK VERSION 2.1 STATE DATABASE WELL INFORMATION

Oil/Gas Well Information:

Map ID:	1	Api number:	03700510
District nun:	1	Redrill can:	Not Reported
Blm well:	N	Well status:	P
Dryhole:	Y		
Operator name:	Chevron U.S.A. Inc.		
County name:	Los Angeles	Fieldname:	Any Field
Area name:	Any Area	Section:	22
Township:	01S	Range:	13W
Base meridian:	SB	Elevation:	Not Reported
Locationde:	Not Reported		
Gissourcec:	hud		
Comments:	Not Reported		
Leasename:	So. Pacific Core Hole	Wellnumber:	1
Epawell:	N	Hydraulica:	N
Confidenti:	N	Spuddate:	Not Reported
Welldeptha:	0		
Redrillfoo:	0		
Abandonedd:	Not Reported	Completion:	Not Reported
Directiona:	Unknown	Gissymbol:	PDH
Site id:	CAOG11000200866		

Map ID:	2	Api number:	03716588
District nun:	1	Redrill can:	Not Reported
Blm well:	N	Well status:	P
Dryhole:	Y		
Operator name:	Ventura Oil Co.		
County name:	Los Angeles	Fieldname:	Any Field
Area name:	Any Area	Section:	22
Township:	01S	Range:	13W
Base meridian:	SB	Elevation:	Not Reported
Locationde:	Not Reported		
Gissourcec:	hud		
Comments:	Not Reported		
Leasename:	Freight Depot	Wellnumber:	1
Epawell:	N	Hydraulica:	N
Confidenti:	N	Spuddate:	Not Reported
Welldeptha:	0		
Redrillfoo:	0		
Abandonedd:	Not Reported	Completion:	Not Reported
Directiona:	Unknown	Gissymbol:	PDH
Site id:	CAOG11000211747		

GEOCHECK VERSION 2.1
STATE DATABASE WELL INFORMATION

Map ID:	3	Api number:	03723575
District nun:	1	Redrill can:	Not Reported
Blm well:	N	Well status:	P
Dryhole:	N		
Operator name:	Trio Petroleum Inc.	Fieldname:	Any Field
County name:	Los Angeles	Section:	21
Area name:	Any Area	Range:	13W
Township:	01S	Elevation:	Not Reported
Base meridian:	SB		
Locationde:	Not Reported		
Gissourcec:	hud		
Comments:	Not Reported		
Leasename:	Stadium Way Core Hole	Wellnumber:	1
Epawell:	N	Hydraulica:	N
Confidenti:	N	Spuddate:	Not Reported
Welldeptha:	0		
Redrillfoo:	0		
Abandonedd:	Not Reported	Completion:	Not Reported
Directiona:	Unknown	Gissymbol:	POG
Site id:	CAOG11000215130		

Map ID:	4	Api number:	03725946
District nun:	1	Redrill can:	Not Reported
Blm well:	N	Well status:	B
Dryhole:	N		
Operator name:	Nate Bray (G. N.)	Fieldname:	Los Angeles City
County name:	Los Angeles	Section:	22
Area name:	Any Area	Range:	13W
Township:	01S	Elevation:	Not Reported
Base meridian:	SB		
Locationde:	Not Reported		
Gissourcec:	hud		
Comments:	Not Reported		
Leasename:	Not Reported	Wellnumber:	2
Epawell:	N	Hydraulica:	N
Confidenti:	N	Spuddate:	Not Reported
Welldeptha:	0		
Redrillfoo:	0		
Abandonedd:	Not Reported	Completion:	Not Reported
Directiona:	Unknown	Gissymbol:	AOG
Site id:	CAOG11000216111		

Map ID:	5	Api number:	03725916
District nun:	1	Redrill can:	Not Reported
Blm well:	N	Well status:	B
Dryhole:	N		
Operator name:	Mericos Oil Co.	Fieldname:	Los Angeles City
County name:	Los Angeles	Section:	22
Area name:	Any Area	Range:	13W
Township:	01S	Elevation:	Not Reported
Base meridian:	SB		
Locationde:	Not Reported		
Gissourcec:	hud		

GEOCHECK VERSION 2.1
STATE DATABASE WELL INFORMATION

Comments:	Not Reported	Wellnumber:	2
Leasename:	Not Reported	Hydraulica:	N
Epawell:	N	Spuddate:	Not Reported
Confidenti:	N		
Welldeptha:	0		
Redrillfoo:	0		
Abandonedd:	Not Reported	Completion:	Not Reported
Directiona:	Unknown	Gissymbol:	AOG
Site id:	CAOG11000216081		

Map ID:	6	Api number:	03725947
District nun:	1	Redrill can:	Not Reported
Blm well:	N	Well status:	B
Dryhole:	N		
Operator name:	Nettleton & Kellerman	Fieldname:	Los Angeles City
County name:	Los Angeles	Section:	22
Area name:	Any Area	Range:	13W
Township:	01S	Elevation:	Not Reported
Base meridian:	SB		
Locationde:	Not Reported		
Gissourcec:	hud		
Comments:	Not Reported		
Leasename:	Curtis	Wellnumber:	1
Epawell:	N	Hydraulica:	N
Confidenti:	N	Spuddate:	Not Reported
Welldeptha:	0		
Redrillfoo:	0		
Abandonedd:	Not Reported	Completion:	Not Reported
Directiona:	Unknown	Gissymbol:	AOG
Site id:	CAOG11000216112		

Map ID:	7	Api number:	03719112
District nun:	1	Redrill can:	Not Reported
Blm well:	N	Well status:	P
Dryhole:	N		
Operator name:	C. C. Harris Oil Co.	Fieldname:	Los Angeles City
County name:	Los Angeles	Section:	22
Area name:	Any Area	Range:	13W
Township:	01S	Elevation:	Not Reported
Base meridian:	SB		
Locationde:	Not Reported		
Gissourcec:	hud		
Comments:	Not Reported		
Leasename:	Not Reported	Wellnumber:	24
Epawell:	N	Hydraulica:	N
Confidenti:	N	Spuddate:	Not Reported
Welldeptha:	0		
Redrillfoo:	0		
Abandonedd:	Not Reported	Completion:	Not Reported
Directiona:	Unknown	Gissymbol:	POG
Site id:	CAOG11000213862		

GEOCHECK VERSION 2.1
STATE DATABASE WELL INFORMATION

Map ID:	8	Api number:	03725945
District nun:	1	Redrill can:	Not Reported
Blm well:	N	Well status:	B
Dryhole:	N		
Operator name:	Nate Bray (G. N.)	Fieldname:	Los Angeles City
County name:	Los Angeles	Section:	22
Area name:	Any Area	Range:	13W
Township:	01S	Elevation:	Not Reported
Base meridian:	SB		
Locationde:	Not Reported	Wellnumber:	1
Gissourcec:	hud	Hydraulica:	N
Comments:	Not Reported	Spuddate:	Not Reported
Leasename:	Not Reported		
Epawell:	N	Completion:	Not Reported
Confidenti:	N	Gissymbol:	AOG
Welldeptha:	0		
Redrillfoo:	0		
Abandonedd:	Not Reported		
Directiona:	Unknown		
Site id:	CAOG11000216110		

Map ID:	9	Api number:	03719111
District nun:	1	Redrill can:	Not Reported
Blm well:	N	Well status:	P
Dryhole:	N		
Operator name:	C. C. Harris Oil Co.	Fieldname:	Los Angeles City
County name:	Los Angeles	Section:	22
Area name:	Any Area	Range:	13W
Township:	01S	Elevation:	Not Reported
Base meridian:	SB		
Locationde:	Not Reported	Wellnumber:	23
Gissourcec:	hud	Hydraulica:	N
Comments:	Not Reported	Spuddate:	Not Reported
Leasename:	Not Reported		
Epawell:	N	Completion:	Not Reported
Confidenti:	N	Gissymbol:	POG
Welldeptha:	0		
Redrillfoo:	0		
Abandonedd:	Not Reported		
Directiona:	Unknown		
Site id:	CAOG11000213861		

Map ID:	10	Api number:	03718977
District nun:	1	Redrill can:	Not Reported
Blm well:	N	Well status:	P
Dryhole:	N		
Operator name:	Kenneth & Katherine Manley	Fieldname:	Los Angeles City
County name:	Los Angeles	Section:	22
Area name:	Any Area	Range:	13W
Township:	01S	Elevation:	Not Reported
Base meridian:	SB		
Locationde:	Not Reported		
Gissourcec:	hud		

GEOCHECK VERSION 2.1
STATE DATABASE WELL INFORMATION

Comments:	Not Reported	Wellnumber:	3
Leasename:	Ed Wong	Hydraulica:	N
Epawell:	N	Spuddate:	Not Reported
Confidenti:	N		
Welldeptha:	0		
Redrillfoo:	0		
Abandonedd:	Not Reported	Completion:	Not Reported
Directiona:	Unknown	Gissymbol:	POG
Site id:	CAOG11000213784		

Map ID:	11	Api number:	03719104
District nun:	1	Redrill can:	Not Reported
Blm well:	N	Well status:	P
Dryhole:	N		
Operator name:	C. C. Harris Oil Co.		
County name:	Los Angeles	Fieldname:	Los Angeles City
Area name:	Any Area	Section:	22
Township:	01S	Range:	13W
Base meridian:	SB	Elevation:	Not Reported
Locationde:	Not Reported		
Gissourcec:	hud		
Comments:	Not Reported		
Leasename:	Not Reported	Wellnumber:	15
Epawell:	N	Hydraulica:	N
Confidenti:	N	Spuddate:	Not Reported
Welldeptha:	0		
Redrillfoo:	0		
Abandonedd:	Not Reported	Completion:	Not Reported
Directiona:	Unknown	Gissymbol:	POG
Site id:	CAOG11000213854		

Map ID:	12	Api number:	03719110
District nun:	1	Redrill can:	Not Reported
Blm well:	N	Well status:	P
Dryhole:	N		
Operator name:	C. C. Harris Oil Co.		
County name:	Los Angeles	Fieldname:	Los Angeles City
Area name:	Any Area	Section:	22
Township:	01S	Range:	13W
Base meridian:	SB	Elevation:	Not Reported
Locationde:	Not Reported		
Gissourcec:	hud		
Comments:	Not Reported		
Leasename:	Not Reported	Wellnumber:	22
Epawell:	N	Hydraulica:	N
Confidenti:	N	Spuddate:	Not Reported
Welldeptha:	0		
Redrillfoo:	0		
Abandonedd:	Not Reported	Completion:	Not Reported
Directiona:	Unknown	Gissymbol:	POG
Site id:	CAOG11000213860		

GEOCHECK VERSION 2.1
STATE DATABASE WELL INFORMATION

Map ID:	13	Api number:	03725948
District nun:	1	Redrill can:	Not Reported
Blm well:	N	Well status:	B
Dryhole:	N		
Operator name:	Nettleton & Kellerman	Fieldname:	Los Angeles City
County name:	Los Angeles	Section:	22
Area name:	Any Area	Range:	13W
Township:	01S	Elevation:	Not Reported
Base meridian:	SB		
Locationde:	Not Reported		
Gissourcec:	hud		
Comments:	Not Reported		
Leasename:	Curtis	Wellnumber:	2
Epawell:	N	Hydraulica:	N
Confidenti:	N	Spuddate:	Not Reported
Welldeptha:	0		
Redrillfoo:	0		
Abandonedd:	Not Reported	Completion:	Not Reported
Directiona:	Unknown	Gissymbol:	AOG
Site id:	CAOG11000216113		

Map ID:	14	Api number:	03719086
District nun:	1	Redrill can:	Not Reported
Blm well:	N	Well status:	P
Dryhole:	N		
Operator name:	Nate Bray (G. N.)	Fieldname:	Los Angeles City
County name:	Los Angeles	Section:	22
Area name:	Any Area	Range:	13W
Township:	01S	Elevation:	Not Reported
Base meridian:	SB		
Locationde:	Not Reported		
Gissourcec:	hud		
Comments:	Not Reported		
Leasename:	Not Reported	Wellnumber:	11
Epawell:	N	Hydraulica:	N
Confidenti:	N	Spuddate:	Not Reported
Welldeptha:	0		
Redrillfoo:	0		
Abandonedd:	Not Reported	Completion:	Not Reported
Directiona:	Unknown	Gissymbol:	POG
Site id:	CAOG11000213836		

Map ID:	15	Api number:	03718976
District nun:	1	Redrill can:	Not Reported
Blm well:	N	Well status:	P
Dryhole:	N		
Operator name:	Kenneth & Katherine Manley	Fieldname:	Los Angeles City
County name:	Los Angeles	Section:	22
Area name:	Any Area	Range:	13W
Township:	01S	Elevation:	Not Reported
Base meridian:	SB		
Locationde:	Not Reported		
Gissourcec:	hud		

GEOCHECK VERSION 2.1
STATE DATABASE WELL INFORMATION

Comments:	Not Reported	Wellnumber:	1
Leasename:	Ed Wong	Hydraulica:	N
Epawell:	N	Spuddate:	Not Reported
Confidenti:	N		
Welldeptha:	0		
Redrillfoo:	0		
Abandonedd:	Not Reported	Completion:	Not Reported
Directiona:	Unknown	Gissymbol:	POG
Site id:	CAOG11000213783		

Map ID:	16	Api number:	03719088
District nun:	1	Redrill can:	Not Reported
Blm well:	N	Well status:	P
Dryhole:	N		
Operator name:	Nate Bray (G. N.)		
County name:	Los Angeles	Fieldname:	Los Angeles City
Area name:	Any Area	Section:	22
Township:	01S	Range:	13W
Base meridian:	SB	Elevation:	Not Reported
Locationde:	Not Reported		
Gissourcec:	hud		
Comments:	Not Reported		
Leasename:	Not Reported	Wellnumber:	13
Epawell:	N	Hydraulica:	N
Confidenti:	N	Spuddate:	Not Reported
Welldeptha:	0		
Redrillfoo:	0		
Abandonedd:	Not Reported	Completion:	Not Reported
Directiona:	Unknown	Gissymbol:	POG
Site id:	CAOG11000213838		

Map ID:	17	Api number:	03719159
District nun:	1	Redrill can:	Not Reported
Blm well:	N	Well status:	P
Dryhole:	N		
Operator name:	C. C. Harris Oil Co.		
County name:	Los Angeles	Fieldname:	Los Angeles City
Area name:	Any Area	Section:	22
Township:	01S	Range:	13W
Base meridian:	SB	Elevation:	Not Reported
Locationde:	Not Reported		
Gissourcec:	hud		
Comments:	Not Reported		
Leasename:	Not Reported	Wellnumber:	121
Epawell:	N	Hydraulica:	N
Confidenti:	N	Spuddate:	Not Reported
Welldeptha:	0		
Redrillfoo:	0		
Abandonedd:	Not Reported	Completion:	Not Reported
Directiona:	Unknown	Gissymbol:	POG
Site id:	CAOG11000213909		

GEOCHECK VERSION 2.1
STATE DATABASE WELL INFORMATION

Map ID:	18	Api number:	03725949
District nun:	1	Redrill can:	Not Reported
Blm well:	N	Well status:	B
Dryhole:	N		
Operator name:	Bill Nye Oil Co.	Fieldname:	Los Angeles City
County name:	Los Angeles	Section:	22
Area name:	Any Area	Range:	13W
Township:	01S	Elevation:	Not Reported
Base meridian:	SB		
Locationde:	Not Reported		
Gissourcec:	hud		
Comments:	Not Reported		
Leasename:	Not Reported	Wellnumber:	5
Epawell:	N	Hydraulica:	N
Confidenti:	N	Spuddate:	Not Reported
Welldeptha:	0		
Redrillfoo:	0		
Abandonedd:	Not Reported	Completion:	Not Reported
Directiona:	Unknown	Gissymbol:	AOG
Site id:	CAOG11000216114		

Map ID:	19	Api number:	03723882
District nun:	1	Redrill can:	Not Reported
Blm well:	N	Well status:	P
Dryhole:	N		
Operator name:	Kenneth & Katherine Manley	Fieldname:	Los Angeles City
County name:	Los Angeles	Section:	22
Area name:	Any Area	Range:	13W
Township:	01S	Elevation:	Not Reported
Base meridian:	SB		
Locationde:	Not Reported		
Gissourcec:	hud		
Comments:	Not Reported		
Leasename:	Ed Wong	Wellnumber:	2
Epawell:	N	Hydraulica:	N
Confidenti:	N	Spuddate:	Not Reported
Welldeptha:	0		
Redrillfoo:	0		
Abandonedd:	Not Reported	Completion:	Not Reported
Directiona:	Unknown	Gissymbol:	POG
Site id:	CAOG11000215178		

Map ID:	20	Api number:	03719124
District nun:	1	Redrill can:	Not Reported
Blm well:	N	Well status:	P
Dryhole:	N		
Operator name:	C. C. Harris Oil Co.	Fieldname:	Los Angeles City
County name:	Los Angeles	Section:	22
Area name:	Any Area	Range:	13W
Township:	01S	Elevation:	Not Reported
Base meridian:	SB		
Locationde:	Not Reported		
Gissourcec:	hud		

GEOCHECK VERSION 2.1
STATE DATABASE WELL INFORMATION

Comments:	Not Reported	Wellnumber:	36
Leasename:	Not Reported	Hydraulica:	N
Epawell:	N	Spuddate:	Not Reported
Confidenti:	N		
Welldeptha:	0		
Redrillfoo:	0		
Abandonedd:	Not Reported	Completion:	Not Reported
Directiona:	Unknown	Gissymbol:	POG
Site id:	CAOG11000213874		

Map ID:	21	Api number:	03719105
District nun:	1	Redrill can:	Not Reported
Blm well:	N	Well status:	P
Dryhole:	N		
Operator name:	C. C. Harris Oil Co.	Fieldname:	Los Angeles City
County name:	Los Angeles	Section:	22
Area name:	Any Area	Range:	13W
Township:	01S	Elevation:	Not Reported
Base meridian:	SB		
Locationde:	Not Reported		
Gissourcec:	hud		
Comments:	Not Reported		
Leasename:	Not Reported	Wellnumber:	16
Epawell:	N	Hydraulica:	N
Confidenti:	N	Spuddate:	Not Reported
Welldeptha:	0		
Redrillfoo:	0		
Abandonedd:	Not Reported	Completion:	Not Reported
Directiona:	Unknown	Gissymbol:	POG
Site id:	CAOG11000213855		

Map ID:	22	Api number:	03719087
District nun:	1	Redrill can:	Not Reported
Blm well:	N	Well status:	P
Dryhole:	N		
Operator name:	Nate Bray (G. N.)	Fieldname:	Los Angeles City
County name:	Los Angeles	Section:	22
Area name:	Any Area	Range:	13W
Township:	01S	Elevation:	Not Reported
Base meridian:	SB		
Locationde:	Not Reported		
Gissourcec:	hud		
Comments:	Not Reported		
Leasename:	Not Reported	Wellnumber:	12
Epawell:	N	Hydraulica:	N
Confidenti:	N	Spuddate:	Not Reported
Welldeptha:	0		
Redrillfoo:	0		
Abandonedd:	Not Reported	Completion:	Not Reported
Directiona:	Unknown	Gissymbol:	POG
Site id:	CAOG11000213837		

GEOCHECK VERSION 2.1
STATE DATABASE WELL INFORMATION

Map ID:	23	Api number:	03725646
District nun:	1	Redrill can:	Not Reported
Blm well:	N	Well status:	B
Dryhole:	N		
Operator name:	Geo. Geigrich	Fieldname:	Los Angeles City
County name:	Los Angeles	Section:	22
Area name:	Any Area	Range:	13W
Township:	01S	Elevation:	Not Reported
Base meridian:	SB		
Locationde:	Not Reported		
Gissourcec:	hud		
Comments:	Not Reported		
Leasename:	Not Reported	Wellnumber:	1
Epawell:	N	Hydraulica:	N
Confidenti:	N	Spuddate:	Not Reported
Welldeptha:	0		
Redrillfoo:	0		
Abandonedd:	Not Reported	Completion:	Not Reported
Directiona:	Unknown	Gissymbol:	AOG
Site id:	CAOG11000215811		

Map ID:	24	Api number:	03719119
District nun:	1	Redrill can:	Not Reported
Blm well:	N	Well status:	P
Dryhole:	N		
Operator name:	C. C. Harris Oil Co.	Fieldname:	Los Angeles City
County name:	Los Angeles	Section:	22
Area name:	Any Area	Range:	13W
Township:	01S	Elevation:	Not Reported
Base meridian:	SB		
Locationde:	Not Reported		
Gissourcec:	hud		
Comments:	Not Reported		
Leasename:	Not Reported	Wellnumber:	31
Epawell:	N	Hydraulica:	N
Confidenti:	N	Spuddate:	Not Reported
Welldeptha:	0		
Redrillfoo:	0		
Abandonedd:	Not Reported	Completion:	Not Reported
Directiona:	Unknown	Gissymbol:	POG
Site id:	CAOG11000213869		

Map ID:	25	Api number:	03725408
District nun:	1	Redrill can:	Not Reported
Blm well:	N	Well status:	P
Dryhole:	N		
Operator name:	Union Consolidated Crude Oil Co.	Fieldname:	Los Angeles City
County name:	Los Angeles	Section:	21
Area name:	Any Area	Range:	13W
Township:	01S	Elevation:	Not Reported
Base meridian:	SB		
Locationde:	Not Reported		
Gissourcec:	hud		

GEOCHECK VERSION 2.1
STATE DATABASE WELL INFORMATION

Comments:	Not Reported	Wellnumber:	4
Leasename:	Not Reported	Hydraulica:	N
Epawell:	N	Spuddate:	Not Reported
Confidenti:	N		
Welldeptha:	0		
Redrillfoo:	0		
Abandonedd:	Not Reported	Completion:	Not Reported
Directiona:	Unknown	Gissymbol:	POG
Site id:	CAOG11000215574		

Map ID:	26	Api number:	03719096
District nun:	1	Redrill can:	Not Reported
Blm well:	N	Well status:	P
Dryhole:	N		
Operator name:	C. C. Harris Oil Co.	Fieldname:	Los Angeles City
County name:	Los Angeles	Section:	22
Area name:	Any Area	Range:	13W
Township:	01S	Elevation:	Not Reported
Base meridian:	SB		
Locationde:	Not Reported		
Gissourcec:	hud		
Comments:	Not Reported		
Leasename:	Not Reported	Wellnumber:	7
Epawell:	N	Hydraulica:	N
Confidenti:	N	Spuddate:	Not Reported
Welldeptha:	0		
Redrillfoo:	0		
Abandonedd:	Not Reported	Completion:	Not Reported
Directiona:	Unknown	Gissymbol:	POG
Site id:	CAOG11000213846		

Map ID:	27	Api number:	03719166
District nun:	1	Redrill can:	Not Reported
Blm well:	N	Well status:	P
Dryhole:	N		
Operator name:	State of California	Fieldname:	Los Angeles City
County name:	Los Angeles	Section:	22
Area name:	Any Area	Range:	13W
Township:	01S	Elevation:	Not Reported
Base meridian:	SB		
Locationde:	Not Reported		
Gissourcec:	hud		
Comments:	Not Reported		
Leasename:	Gas Well	Wellnumber:	1
Epawell:	N	Hydraulica:	N
Confidenti:	N	Spuddate:	Not Reported
Welldeptha:	0		
Redrillfoo:	0		
Abandonedd:	Not Reported	Completion:	Not Reported
Directiona:	Unknown	Gissymbol:	POG
Site id:	CAOG11000213916		

GEOCHECK VERSION 2.1
STATE DATABASE WELL INFORMATION

Map ID:	28	Api number:	03719090
District nun:	1	Redrill can:	Not Reported
Blm well:	N	Well status:	P
Dryhole:	N		
Operator name:	Nate Bray (G. N.)	Fieldname:	Los Angeles City
County name:	Los Angeles	Section:	22
Area name:	Any Area	Range:	13W
Township:	01S	Elevation:	Not Reported
Base meridian:	SB		
Locationde:	Not Reported	Wellnumber:	15
Gissourcec:	hud	Hydraulica:	N
Comments:	Not Reported	Spuddate:	Not Reported
Leasename:	Not Reported		
Epawell:	N	Completion:	Not Reported
Confidenti:	N	Gissymbol:	POG
Welldeptha:	0		
Redrillfoo:	0		
Abandonedd:	Not Reported		
Directiona:	Unknown		
Site id:	CAOG11000213840		

Map ID:	29	Api number:	03719118
District nun:	1	Redrill can:	Not Reported
Blm well:	N	Well status:	P
Dryhole:	N		
Operator name:	C. C. Harris Oil Co.	Fieldname:	Los Angeles City
County name:	Los Angeles	Section:	22
Area name:	Any Area	Range:	13W
Township:	01S	Elevation:	Not Reported
Base meridian:	SB		
Locationde:	Not Reported	Wellnumber:	30
Gissourcec:	hud	Hydraulica:	N
Comments:	Not Reported	Spuddate:	Not Reported
Leasename:	Not Reported		
Epawell:	N	Completion:	Not Reported
Confidenti:	N	Gissymbol:	POG
Welldeptha:	0		
Redrillfoo:	0		
Abandonedd:	Not Reported		
Directiona:	Unknown		
Site id:	CAOG11000213868		

Map ID:	30	Api number:	03719109
District nun:	1	Redrill can:	Not Reported
Blm well:	N	Well status:	P
Dryhole:	N		
Operator name:	C. C. Harris Oil Co.	Fieldname:	Los Angeles City
County name:	Los Angeles	Section:	22
Area name:	Any Area	Range:	13W
Township:	01S	Elevation:	Not Reported
Base meridian:	SB		
Locationde:	Not Reported		
Gissourcec:	hud		

GEOCHECK VERSION 2.1
STATE DATABASE WELL INFORMATION

Comments:	Not Reported	Wellnumber:	21
Leasename:	Not Reported	Hydraulica:	N
Epawell:	N	Spuddate:	Not Reported
Confidenti:	N		
Welldeptha:	0		
Redrillfoo:	0		
Abandonedd:	Not Reported	Completion:	Not Reported
Directiona:	Unknown	Gissymbol:	POG
Site id:	CAOG11000213859		

Map ID:	31	Api number:	03725915
District nun:	1	Redrill can:	Not Reported
Blm well:	N	Well status:	B
Dryhole:	N		
Operator name:	Mericos Oil Co.	Fieldname:	Los Angeles City
County name:	Los Angeles	Section:	22
Area name:	Any Area	Range:	13W
Township:	01S	Elevation:	Not Reported
Base meridian:	SB		
Locationde:	Not Reported		
Gissourcec:	hud		
Comments:	Not Reported		
Leasename:	Not Reported	Wellnumber:	1
Epawell:	N	Hydraulica:	N
Confidenti:	N	Spuddate:	Not Reported
Welldeptha:	0		
Redrillfoo:	0		
Abandonedd:	Not Reported	Completion:	Not Reported
Directiona:	Unknown	Gissymbol:	AOG
Site id:	CAOG11000216080		

Map ID:	32	Api number:	03719089
District nun:	1	Redrill can:	Not Reported
Blm well:	N	Well status:	P
Dryhole:	N		
Operator name:	Nate Bray (G. N.)	Fieldname:	Los Angeles City
County name:	Los Angeles	Section:	22
Area name:	Any Area	Range:	13W
Township:	01S	Elevation:	Not Reported
Base meridian:	SB		
Locationde:	Not Reported		
Gissourcec:	hud		
Comments:	Not Reported		
Leasename:	Not Reported	Wellnumber:	14
Epawell:	N	Hydraulica:	N
Confidenti:	N	Spuddate:	Not Reported
Welldeptha:	0		
Redrillfoo:	0		
Abandonedd:	Not Reported	Completion:	Not Reported
Directiona:	Unknown	Gissymbol:	POG
Site id:	CAOG11000213839		

GEOCHECK VERSION 2.1
STATE DATABASE WELL INFORMATION

Map ID:	33	Api number:	03719103
District nun:	1	Redrill can:	Not Reported
Blm well:	N	Well status:	P
Dryhole:	N		
Operator name:	C. C. Harris Oil Co.	Fieldname:	Los Angeles City
County name:	Los Angeles	Section:	22
Area name:	Any Area	Range:	13W
Township:	01S	Elevation:	Not Reported
Base meridian:	SB		
Locationde:	Not Reported		
Gissourcec:	hud		
Comments:	Not Reported		
Leasename:	Not Reported	Wellnumber:	14
Epawell:	N	Hydraulica:	N
Confidenti:	N	Spuddate:	Not Reported
Welldeptha:	0		
Redrillfoo:	0		
Abandonedd:	Not Reported	Completion:	Not Reported
Directiona:	Unknown	Gissymbol:	POG
Site id:	CAOG11000213853		

Map ID:	34	Api number:	03726054
District nun:	1	Redrill can:	Not Reported
Blm well:	N	Well status:	B
Dryhole:	N		
Operator name:	Rommell Oil Co.	Fieldname:	Los Angeles City
County name:	Los Angeles	Section:	22
Area name:	Any Area	Range:	13W
Township:	01S	Elevation:	Not Reported
Base meridian:	SB		
Locationde:	Not Reported		
Gissourcec:	hud		
Comments:	Not Reported		
Leasename:	Not Reported	Wellnumber:	1
Epawell:	N	Hydraulica:	N
Confidenti:	N	Spuddate:	Not Reported
Welldeptha:	0		
Redrillfoo:	0		
Abandonedd:	Not Reported	Completion:	Not Reported
Directiona:	Unknown	Gissymbol:	AOG
Site id:	CAOG11000216218		

Map ID:	35	Api number:	03719095
District nun:	1	Redrill can:	Not Reported
Blm well:	N	Well status:	P
Dryhole:	N		
Operator name:	C. C. Harris Oil Co.	Fieldname:	Los Angeles City
County name:	Los Angeles	Section:	22
Area name:	Any Area	Range:	13W
Township:	01S	Elevation:	Not Reported
Base meridian:	SB		
Locationde:	Not Reported		
Gissourcec:	hud		

GEOCHECK VERSION 2.1
STATE DATABASE WELL INFORMATION

Comments:	Not Reported	Wellnumber:	6
Leasename:	Not Reported	Hydraulica:	N
Epawell:	N	Spuddate:	Not Reported
Confidenti:	N		
Welldeptha:	0		
Redrillfoo:	0		
Abandonedd:	Not Reported	Completion:	Not Reported
Directiona:	Unknown	Gissymbol:	POG
Site id:	CAOG11000213845		

Map ID:	36	Api number:	03719123
District nun:	1	Redrill can:	Not Reported
Blm well:	N	Well status:	P
Dryhole:	N		
Operator name:	C. C. Harris Oil Co.		
County name:	Los Angeles	Fieldname:	Los Angeles City
Area name:	Any Area	Section:	22
Township:	01S	Range:	13W
Base meridian:	SB	Elevation:	Not Reported
Locationde:	Not Reported		
Gissourcec:	hud		
Comments:	Not Reported		
Leasename:	Not Reported	Wellnumber:	35
Epawell:	N	Hydraulica:	N
Confidenti:	N	Spuddate:	Not Reported
Welldeptha:	0		
Redrillfoo:	0		
Abandonedd:	Not Reported	Completion:	Not Reported
Directiona:	Unknown	Gissymbol:	POG
Site id:	CAOG11000213873		

Map ID:	37	Api number:	03725572
District nun:	1	Redrill can:	Not Reported
Blm well:	N	Well status:	B
Dryhole:	N		
Operator name:	Consolidated Crude Corp.		
County name:	Los Angeles	Fieldname:	Los Angeles City
Area name:	Any Area	Section:	22
Township:	01S	Range:	13W
Base meridian:	SB	Elevation:	Not Reported
Locationde:	Not Reported		
Gissourcec:	hud		
Comments:	Not Reported		
Leasename:	Not Reported	Wellnumber:	10
Epawell:	N	Hydraulica:	N
Confidenti:	N	Spuddate:	Not Reported
Welldeptha:	0		
Redrillfoo:	0		
Abandonedd:	Not Reported	Completion:	Not Reported
Directiona:	Unknown	Gissymbol:	AOG
Site id:	CAOG11000215738		

GEOCHECK VERSION 2.1
STATE DATABASE WELL INFORMATION

Map ID:	38	Api number:	03725950
District nun:	1	Redrill can:	Not Reported
Blm well:	N	Well status:	B
Dryhole:	N		
Operator name:	Bill Nye Oil Co.	Fieldname:	Los Angeles City
County name:	Los Angeles	Section:	21
Area name:	Any Area	Range:	13W
Township:	01S	Elevation:	Not Reported
Base meridian:	SB		
Locationde:	Not Reported		
Gissourcec:	hud		
Comments:	Not Reported		
Leasename:	Not Reported	Wellnumber:	5
Epawell:	N	Hydraulica:	N
Confidenti:	N	Spuddate:	Not Reported
Welldeptha:	0		
Redrillfoo:	0		
Abandonedd:	Not Reported	Completion:	Not Reported
Directiona:	Unknown	Gissymbol:	AOG
Site id:	CAOG11000216115		

Map ID:	39	Api number:	03725407
District nun:	1	Redrill can:	Not Reported
Blm well:	N	Well status:	P
Dryhole:	N		
Operator name:	Union Consolidated Crude Oil Co.	Fieldname:	Los Angeles City
County name:	Los Angeles	Section:	21
Area name:	Any Area	Range:	13W
Township:	01S	Elevation:	Not Reported
Base meridian:	SB		
Locationde:	Not Reported		
Gissourcec:	hud		
Comments:	Not Reported		
Leasename:	Not Reported	Wellnumber:	3
Epawell:	N	Hydraulica:	N
Confidenti:	N	Spuddate:	Not Reported
Welldeptha:	0		
Redrillfoo:	0		
Abandonedd:	Not Reported	Completion:	Not Reported
Directiona:	Unknown	Gissymbol:	POG
Site id:	CAOG11000215573		

Map ID:	40	Api number:	03719102
District nun:	1	Redrill can:	Not Reported
Blm well:	N	Well status:	P
Dryhole:	N		
Operator name:	C. C. Harris Oil Co.	Fieldname:	Los Angeles City
County name:	Los Angeles	Section:	22
Area name:	Any Area	Range:	13W
Township:	01S	Elevation:	Not Reported
Base meridian:	SB		
Locationde:	Not Reported		
Gissourcec:	hud		

GEOCHECK VERSION 2.1
STATE DATABASE WELL INFORMATION

Comments:	Not Reported	Wellnumber:	13
Leasename:	Not Reported	Hydraulica:	N
Epawell:	N	Spuddate:	Not Reported
Confidenti:	N		
Welldeptha:	0		
Redrillfoo:	0		
Abandonedd:	Not Reported	Completion:	Not Reported
Directiona:	Unknown	Gissymbol:	POG
Site id:	CAOG11000213852		

Map ID:	41	Api number:	03719114
District nun:	1	Redrill can:	Not Reported
Blm well:	N	Well status:	P
Dryhole:	N		
Operator name:	C. C. Harris Oil Co.	Fieldname:	Los Angeles City
County name:	Los Angeles	Section:	22
Area name:	Any Area	Range:	13W
Township:	01S	Elevation:	Not Reported
Base meridian:	SB		
Locationde:	Not Reported		
Gissourcec:	hud		
Comments:	Not Reported		
Leasename:	Not Reported	Wellnumber:	26
Epawell:	N	Hydraulica:	N
Confidenti:	N	Spuddate:	Not Reported
Welldeptha:	0		
Redrillfoo:	0		
Abandonedd:	Not Reported	Completion:	Not Reported
Directiona:	Unknown	Gissymbol:	POG
Site id:	CAOG11000213864		

Map ID:	42	Api number:	03725647
District nun:	1	Redrill can:	Not Reported
Blm well:	N	Well status:	B
Dryhole:	N		
Operator name:	Geo. Geigrich	Fieldname:	Los Angeles City
County name:	Los Angeles	Section:	22
Area name:	Any Area	Range:	13W
Township:	01S	Elevation:	Not Reported
Base meridian:	SB		
Locationde:	Not Reported		
Gissourcec:	hud		
Comments:	Not Reported		
Leasename:	Not Reported	Wellnumber:	2
Epawell:	N	Hydraulica:	N
Confidenti:	N	Spuddate:	Not Reported
Welldeptha:	0		
Redrillfoo:	0		
Abandonedd:	Not Reported	Completion:	Not Reported
Directiona:	Unknown	Gissymbol:	AOG
Site id:	CAOG11000215812		

GEOCHECK VERSION 2.1
STATE DATABASE WELL INFORMATION

Map ID:	43	Api number:	03726019
District nun:	1	Redrill can:	Not Reported
Blm well:	N	Well status:	B
Dryhole:	N		
Operator name:	Parker Oil Col	Fieldname:	Los Angeles City
County name:	Los Angeles	Section:	21
Area name:	Any Area	Range:	13W
Township:	01S	Elevation:	Not Reported
Base meridian:	SB		
Locationde:	Not Reported		
Gissourcec:	hud		
Comments:	Not Reported		
Leasename:	Not Reported	Wellnumber:	4
Epawell:	N	Hydraulica:	N
Confidenti:	N	Spuddate:	Not Reported
Welldeptha:	0		
Redrillfoo:	0		
Abandonedd:	Not Reported	Completion:	Not Reported
Directiona:	Unknown	Gissymbol:	AOG
Site id:	CAOG11000216184		

Map ID:	44	Api number:	03725403
District nun:	1	Redrill can:	Not Reported
Blm well:	N	Well status:	P
Dryhole:	N		
Operator name:	Union Consolidated Crude Oil Co.	Fieldname:	Los Angeles City
County name:	Los Angeles	Section:	21
Area name:	Any Area	Range:	13W
Township:	01S	Elevation:	Not Reported
Base meridian:	SB		
Locationde:	Not Reported		
Gissourcec:	hud		
Comments:	Not Reported		
Leasename:	Not Reported	Wellnumber:	7
Epawell:	N	Hydraulica:	N
Confidenti:	N	Spuddate:	Not Reported
Welldeptha:	0		
Redrillfoo:	0		
Abandonedd:	Not Reported	Completion:	Not Reported
Directiona:	Unknown	Gissymbol:	POG
Site id:	CAOG11000215569		

Map ID:	45	Api number:	03725406
District nun:	1	Redrill can:	Not Reported
Blm well:	N	Well status:	P
Dryhole:	N		
Operator name:	Union Consolidated Crude Oil Co.	Fieldname:	Los Angeles City
County name:	Los Angeles	Section:	21
Area name:	Any Area	Range:	13W
Township:	01S	Elevation:	Not Reported
Base meridian:	SB		
Locationde:	Not Reported		
Gissourcec:	hud		

GEOCHECK VERSION 2.1
STATE DATABASE WELL INFORMATION

Comments:	Not Reported	Wellnumber:	6
Leasename:	Not Reported	Hydraulica:	N
Epawell:	N	Spuddate:	Not Reported
Confidenti:	N		
Welldeptha:	0		
Redrillfoo:	0		
Abandonedd:	Not Reported	Completion:	Not Reported
Directiona:	Unknown	Gissymbol:	POG
Site id:	CAOG11000215572		

Map ID:	46	Api number:	03725425
District nun:	1	Redrill can:	Not Reported
Blm well:	N	Well status:	B
Dryhole:	N		
Operator name:	British Calif. Oil Co.	Fieldname:	Los Angeles City
County name:	Los Angeles	Section:	21
Area name:	Any Area	Range:	13W
Township:	01S	Elevation:	Not Reported
Base meridian:	SB		
Locationde:	Not Reported		
Gissourcec:	hud		
Comments:	Not Reported		
Leasename:	Not Reported	Wellnumber:	1
Epawell:	N	Hydraulica:	N
Confidenti:	N	Spuddate:	Not Reported
Welldeptha:	0		
Redrillfoo:	0		
Abandonedd:	Not Reported	Completion:	Not Reported
Directiona:	Unknown	Gissymbol:	AOG
Site id:	CAOG11000215591		

Map ID:	47	Api number:	03719120
District nun:	1	Redrill can:	Not Reported
Blm well:	N	Well status:	P
Dryhole:	N		
Operator name:	C. C. Harris Oil Co.	Fieldname:	Los Angeles City
County name:	Los Angeles	Section:	22
Area name:	Any Area	Range:	13W
Township:	01S	Elevation:	Not Reported
Base meridian:	SB		
Locationde:	Not Reported		
Gissourcec:	hud		
Comments:	Not Reported		
Leasename:	Not Reported	Wellnumber:	32
Epawell:	N	Hydraulica:	N
Confidenti:	N	Spuddate:	Not Reported
Welldeptha:	0		
Redrillfoo:	0		
Abandonedd:	Not Reported	Completion:	Not Reported
Directiona:	Unknown	Gissymbol:	POG
Site id:	CAOG11000213870		

GEOCHECK VERSION 2.1
STATE DATABASE WELL INFORMATION

Map ID:	48	Api number:	03725574
District nun:	1	Redrill can:	Not Reported
Blm well:	N	Well status:	B
Dryhole:	N		
Operator name:	Consolidated Crude Corp.	Fieldname:	Los Angeles City
County name:	Los Angeles	Section:	22
Area name:	Any Area	Range:	13W
Township:	01S	Elevation:	Not Reported
Base meridian:	SB		
Locationde:	Not Reported		
Gissourcec:	hud		
Comments:	Not Reported		
Leasename:	Not Reported	Wellnumber:	7
Epawell:	N	Hydraulica:	N
Confidenti:	N	Spuddate:	Not Reported
Welldeptha:	0		
Redrillfoo:	0		
Abandonedd:	Not Reported	Completion:	Not Reported
Directiona:	Unknown	Gissymbol:	AOG
Site id:	CAOG11000215740		

Map ID:	49	Api number:	03726016
District nun:	1	Redrill can:	Not Reported
Blm well:	N	Well status:	B
Dryhole:	N		
Operator name:	Parker Oil Col	Fieldname:	Los Angeles City
County name:	Los Angeles	Section:	21
Area name:	Any Area	Range:	13W
Township:	01S	Elevation:	Not Reported
Base meridian:	SB		
Locationde:	Not Reported		
Gissourcec:	hud		
Comments:	Not Reported		
Leasename:	Not Reported	Wellnumber:	3
Epawell:	N	Hydraulica:	N
Confidenti:	N	Spuddate:	Not Reported
Welldeptha:	0		
Redrillfoo:	0		
Abandonedd:	Not Reported	Completion:	Not Reported
Directiona:	Unknown	Gissymbol:	AOG
Site id:	CAOG11000216181		

Map ID:	50	Api number:	03725402
District nun:	1	Redrill can:	Not Reported
Blm well:	N	Well status:	P
Dryhole:	N		
Operator name:	Union Consolidated Crude Oil Co.	Fieldname:	Los Angeles City
County name:	Los Angeles	Section:	21
Area name:	Any Area	Range:	13W
Township:	01S	Elevation:	Not Reported
Base meridian:	SB		
Locationde:	Not Reported		
Gissourcec:	hud		

GEOCHECK VERSION 2.1
STATE DATABASE WELL INFORMATION

Comments:	Not Reported	Wellnumber:	1A
Leasename:	Not Reported	Hydraulica:	N
Epawell:	N	Spuddate:	Not Reported
Confidenti:	N		
Welldeptha:	0		
Redrillfoo:	0		
Abandonedd:	Not Reported	Completion:	Not Reported
Directiona:	Unknown	Gissymbol:	POG
Site id:	CAOG11000215568		

Map ID:	51	Api number:	03725570
District nun:	1	Redrill can:	Not Reported
Blm well:	N	Well status:	B
Dryhole:	N		
Operator name:	Consolidated Crude Corp.	Fieldname:	Los Angeles City
County name:	Los Angeles	Section:	22
Area name:	Any Area	Range:	13W
Township:	01S	Elevation:	Not Reported
Base meridian:	SB		
Locationde:	Not Reported		
Gissourcec:	hud		
Comments:	Not Reported		
Leasename:	Not Reported	Wellnumber:	4
Epawell:	N	Hydraulica:	N
Confidenti:	N	Spuddate:	Not Reported
Welldeptha:	0		
Redrillfoo:	0		
Abandonedd:	Not Reported	Completion:	Not Reported
Directiona:	Unknown	Gissymbol:	AOG
Site id:	CAOG11000215736		

Map ID:	52	Api number:	03725573
District nun:	1	Redrill can:	Not Reported
Blm well:	N	Well status:	B
Dryhole:	N		
Operator name:	Consolidated Crude Corp.	Fieldname:	Los Angeles City
County name:	Los Angeles	Section:	22
Area name:	Any Area	Range:	13W
Township:	01S	Elevation:	Not Reported
Base meridian:	SB		
Locationde:	Not Reported		
Gissourcec:	hud		
Comments:	Not Reported		
Leasename:	Not Reported	Wellnumber:	3
Epawell:	N	Hydraulica:	N
Confidenti:	N	Spuddate:	Not Reported
Welldeptha:	0		
Redrillfoo:	0		
Abandonedd:	Not Reported	Completion:	Not Reported
Directiona:	Unknown	Gissymbol:	AOG
Site id:	CAOG11000215739		

GEOCHECK VERSION 2.1
STATE DATABASE WELL INFORMATION

Map ID:	53	Api number:	03726015
District nun:	1	Redrill can:	Not Reported
Blm well:	N	Well status:	B
Dryhole:	N		
Operator name:	Parker Oil Col	Fieldname:	Los Angeles City
County name:	Los Angeles	Section:	21
Area name:	Any Area	Range:	13W
Township:	01S	Elevation:	Not Reported
Base meridian:	SB		
Locationde:	Not Reported		
Gissourcec:	hud		
Comments:	Not Reported		
Leasename:	Not Reported	Wellnumber:	2
Epawell:	N	Hydraulica:	N
Confidenti:	N	Spuddate:	Not Reported
Welldeptha:	0		
Redrillfoo:	0		
Abandonedd:	Not Reported	Completion:	Not Reported
Directiona:	Unknown	Gissymbol:	AOG
Site id:	CAOG11000216180		

Map ID:	54	Api number:	03719108
District nun:	1	Redrill can:	Not Reported
Blm well:	N	Well status:	P
Dryhole:	N		
Operator name:	C. C. Harris Oil Co.	Fieldname:	Los Angeles City
County name:	Los Angeles	Section:	22
Area name:	Any Area	Range:	13W
Township:	01S	Elevation:	Not Reported
Base meridian:	SB		
Locationde:	Not Reported		
Gissourcec:	hud		
Comments:	Not Reported		
Leasename:	Not Reported	Wellnumber:	19
Epawell:	N	Hydraulica:	N
Confidenti:	N	Spuddate:	Not Reported
Welldeptha:	0		
Redrillfoo:	0		
Abandonedd:	Not Reported	Completion:	Not Reported
Directiona:	Unknown	Gissymbol:	POG
Site id:	CAOG11000213858		

Map ID:	55	Api number:	03725571
District nun:	1	Redrill can:	Not Reported
Blm well:	N	Well status:	B
Dryhole:	N		
Operator name:	Consolidated Crude Corp.	Fieldname:	Los Angeles City
County name:	Los Angeles	Section:	22
Area name:	Any Area	Range:	13W
Township:	01S	Elevation:	Not Reported
Base meridian:	SB		
Locationde:	Not Reported		
Gissourcec:	hud		

GEOCHECK VERSION 2.1
STATE DATABASE WELL INFORMATION

Comments:	Not Reported	Wellnumber:	2
Leasename:	Not Reported	Hydraulica:	N
Epawell:	N	Spuddate:	Not Reported
Confidenti:	N		
Welldeptha:	0		
Redrillfoo:	0		
Abandonedd:	Not Reported	Completion:	Not Reported
Directiona:	Unknown	Gissymbol:	AOG
Site id:	CAOG11000215737		

Map ID:	56	Api number:	03726136
District nun:	1	Redrill can:	Not Reported
Blm well:	N	Well status:	B
Dryhole:	N		
Operator name:	Union Consolidated Crude Oil Co.		
County name:	Los Angeles	Fieldname:	Los Angeles City
Area name:	Any Area	Section:	22
Township:	01S	Range:	13W
Base meridian:	SB	Elevation:	Not Reported
Locationde:	Not Reported		
Gissourcec:	hud		
Comments:	Not Reported		
Leasename:	Not Reported	Wellnumber:	9
Epawell:	N	Hydraulica:	N
Confidenti:	N	Spuddate:	Not Reported
Welldeptha:	0		
Redrillfoo:	0		
Abandonedd:	Not Reported	Completion:	Not Reported
Directiona:	Unknown	Gissymbol:	AOG
Site id:	CAOG11000216300		

Map ID:	57	Api number:	03725478
District nun:	1	Redrill can:	Not Reported
Blm well:	N	Well status:	B
Dryhole:	N		
Operator name:	C. C. Harris Oil Co.		
County name:	Los Angeles	Fieldname:	Los Angeles City
Area name:	Any Area	Section:	21
Township:	01S	Range:	13W
Base meridian:	SB	Elevation:	Not Reported
Locationde:	Not Reported		
Gissourcec:	hud		
Comments:	Not Reported		
Leasename:	Not Reported	Wellnumber:	57
Epawell:	N	Hydraulica:	N
Confidenti:	N	Spuddate:	Not Reported
Welldeptha:	0		
Redrillfoo:	0		
Abandonedd:	Not Reported	Completion:	Not Reported
Directiona:	Unknown	Gissymbol:	AOG
Site id:	CAOG11000215644		

GEOCHECK VERSION 2.1
STATE DATABASE WELL INFORMATION

Map ID:	58	Api number:	03725404
District nun:	1	Redrill can:	Not Reported
Blm well:	N	Well status:	P
Dryhole:	N	Operator name:	Union Consolidated Crude Oil Co.
County name:	Los Angeles	Fieldname:	Los Angeles City
Area name:	Any Area	Section:	21
Township:	01S	Range:	13W
Base meridian:	SB	Elevation:	Not Reported
Locationde:	Not Reported		
Gissourcec:	hud		
Comments:	Not Reported		
Leasename:	Not Reported	Wellnumber:	2
Epawell:	N	Hydraulica:	N
Confidenti:	N	Spuddate:	Not Reported
Welldeptha:	0		
Redrillfoo:	0		
Abandonedd:	Not Reported	Completion:	Not Reported
Directiona:	Unknown	Gissymbol:	POG
Site id:	CAOG11000215570		

Map ID:	59	Api number:	03719117
District nun:	1	Redrill can:	Not Reported
Blm well:	N	Well status:	P
Dryhole:	N	Operator name:	C. C. Harris Oil Co.
County name:	Los Angeles	Fieldname:	Los Angeles City
Area name:	Any Area	Section:	22
Township:	01S	Range:	13W
Base meridian:	SB	Elevation:	Not Reported
Locationde:	Not Reported		
Gissourcec:	hud		
Comments:	Not Reported		
Leasename:	Not Reported	Wellnumber:	29
Epawell:	N	Hydraulica:	N
Confidenti:	N	Spuddate:	Not Reported
Welldeptha:	0		
Redrillfoo:	0		
Abandonedd:	Not Reported	Completion:	Not Reported
Directiona:	Unknown	Gissymbol:	POG
Site id:	CAOG11000213867		

Map ID:	60	Api number:	03725575
District nun:	1	Redrill can:	Not Reported
Blm well:	N	Well status:	B
Dryhole:	N	Operator name:	Consolidated Crude Corp.
County name:	Los Angeles	Fieldname:	Los Angeles City
Area name:	Any Area	Section:	22
Township:	01S	Range:	13W
Base meridian:	SB	Elevation:	Not Reported
Locationde:	Not Reported		
Gissourcec:	hud		

GEOCHECK VERSION 2.1
STATE DATABASE WELL INFORMATION

Comments:	Not Reported	Wellnumber:	6
Leasename:	Not Reported	Hydraulica:	N
Epawell:	N	Spuddate:	Not Reported
Confidenti:	N		
Welldeptha:	0		
Redrillfoo:	0		
Abandonedd:	Not Reported	Completion:	Not Reported
Directiona:	Unknown	Gissymbol:	AOG
Site id:	CAOG11000215741		

Map ID:	61	Api number:	03719129
District nun:	1	Redrill can:	Not Reported
Blm well:	N	Well status:	P
Dryhole:	N		
Operator name:	C. C. Harris Oil Co.	Fieldname:	Los Angeles City
County name:	Los Angeles	Section:	22
Area name:	Any Area	Range:	13W
Township:	01S	Elevation:	Not Reported
Base meridian:	SB		
Locationde:	Not Reported		
Gissourcec:	hud		
Comments:	Not Reported		
Leasename:	Not Reported	Wellnumber:	42
Epawell:	N	Hydraulica:	N
Confidenti:	N	Spuddate:	Not Reported
Welldeptha:	0		
Redrillfoo:	0		
Abandonedd:	Not Reported	Completion:	Not Reported
Directiona:	Unknown	Gissymbol:	POG
Site id:	CAOG11000213879		

Map ID:	62	Api number:	03725405
District nun:	1	Redrill can:	Not Reported
Blm well:	N	Well status:	P
Dryhole:	N		
Operator name:	Union Consolidated Crude Oil Co.	Fieldname:	Los Angeles City
County name:	Los Angeles	Section:	21
Area name:	Any Area	Range:	13W
Township:	01S	Elevation:	Not Reported
Base meridian:	SB		
Locationde:	Not Reported		
Gissourcec:	hud		
Comments:	Not Reported		
Leasename:	Not Reported	Wellnumber:	5
Epawell:	N	Hydraulica:	N
Confidenti:	N	Spuddate:	Not Reported
Welldeptha:	0		
Redrillfoo:	0		
Abandonedd:	Not Reported	Completion:	Not Reported
Directiona:	Unknown	Gissymbol:	POG
Site id:	CAOG11000215571		

GEOCHECK VERSION 2.1
STATE DATABASE WELL INFORMATION

Map ID:	63	Api number:	03719121
District nun:	1	Redrill can:	Not Reported
Blm well:	N	Well status:	P
Dryhole:	N		
Operator name:	C. C. Harris Oil Co.	Fieldname:	Los Angeles City
County name:	Los Angeles	Section:	21
Area name:	Any Area	Range:	13W
Township:	01S	Elevation:	Not Reported
Base meridian:	SB		
Locationde:	Not Reported	Wellnumber:	33
Gissourcec:	hud	Hydraulica:	N
Comments:	Not Reported	Spuddate:	Not Reported
Leasename:	Not Reported		
Epawell:	N	Completion:	Not Reported
Confidenti:	N	Gissymbol:	POG
Welldeptha:	0		
Redrillfoo:	0		
Abandonedd:	Not Reported		
Directiona:	Unknown		
Site id:	CAOG11000213871		

Map ID:	64	Api number:	03725477
District nun:	1	Redrill can:	Not Reported
Blm well:	N	Well status:	B
Dryhole:	N		
Operator name:	C. C. Harris Oil Co.	Fieldname:	Los Angeles City
County name:	Los Angeles	Section:	22
Area name:	Any Area	Range:	13W
Township:	01S	Elevation:	Not Reported
Base meridian:	SB		
Locationde:	Not Reported	Wellnumber:	58
Gissourcec:	hud	Hydraulica:	N
Comments:	Not Reported	Spuddate:	Not Reported
Leasename:	Not Reported		
Epawell:	N	Completion:	Not Reported
Confidenti:	N	Gissymbol:	AOG
Welldeptha:	0		
Redrillfoo:	0		
Abandonedd:	Not Reported		
Directiona:	Unknown		
Site id:	CAOG11000215643		

Map ID:	65	Api number:	03726080
District nun:	1	Redrill can:	Not Reported
Blm well:	N	Well status:	B
Dryhole:	N		
Operator name:	Mrs. Emma Summers	Fieldname:	Los Angeles City
County name:	Los Angeles	Section:	21
Area name:	Any Area	Range:	13W
Township:	01S	Elevation:	Not Reported
Base meridian:	SB		
Locationde:	Not Reported		
Gissourcec:	hud		

GEOCHECK VERSION 2.1
STATE DATABASE WELL INFORMATION

Comments:	Not Reported	Wellnumber:	1
Leasename:	Not Reported	Hydraulica:	N
Epawell:	N	Spuddate:	Not Reported
Confidenti:	N		
Welldeptha:	0		
Redrillfoo:	0		
Abandonedd:	Not Reported	Completion:	Not Reported
Directiona:	Unknown	Gissymbol:	AOG
Site id:	CAOG11000216244		

Map ID:	66	Api number:	03719018
District nun:	1	Redrill can:	Not Reported
Blm well:	N	Well status:	P
Dryhole:	N		
Operator name:	Chavez Realty Develop Co.	Fieldname:	Los Angeles City
County name:	Los Angeles	Section:	21
Area name:	Any Area	Range:	13W
Township:	01S	Elevation:	385.965
Base meridian:	SB		
Locationde:	Not Reported		
Gissourcec:	gps		
Comments:	42207148.ssf		
Leasename:	Not Reported	Wellnumber:	5
Epawell:	N	Hydraulica:	N
Confidenti:	N	Spuddate:	Not Reported
Welldeptha:	0		
Redrillfoo:	0		
Abandonedd:	Not Reported	Completion:	Not Reported
Directiona:	Unknown	Gissymbol:	POG
Site id:	CAOG11000192966		

Map ID:	67	Api number:	03723856
District nun:	1	Redrill can:	Not Reported
Blm well:	N	Well status:	P
Dryhole:	N		
Operator name:	B. F. Breig	Fieldname:	Los Angeles City
County name:	Los Angeles	Section:	22
Area name:	Any Area	Range:	13W
Township:	01S	Elevation:	Not Reported
Base meridian:	SB		
Locationde:	Not Reported		
Gissourcec:	hud		
Comments:	Not Reported		
Leasename:	Breig	Wellnumber:	3
Epawell:	N	Hydraulica:	N
Confidenti:	N	Spuddate:	Not Reported
Welldeptha:	0		
Redrillfoo:	0		
Abandonedd:	Not Reported	Completion:	Not Reported
Directiona:	Unknown	Gissymbol:	POG
Site id:	CAOG11000215152		

GEOCHECK VERSION 2.1
STATE DATABASE WELL INFORMATION

Map ID:	68	Api number:	03719094
District nun:	1	Redrill can:	Not Reported
Blm well:	N	Well status:	P
Dryhole:	N		
Operator name:	C. C. Harris Oil Co.	Fieldname:	Los Angeles City
County name:	Los Angeles	Section:	22
Area name:	Any Area	Range:	13W
Township:	01S	Elevation:	Not Reported
Base meridian:	SB		
Locationde:	Not Reported		
Gissourcec:	hud		
Comments:	Not Reported	Wellnumber:	5
Leasename:	Not Reported	Hydraulica:	N
Epawell:	N	Spuddate:	Not Reported
Confidenti:	N		
Welldeptha:	0		
Redrillfoo:	0		
Abandonedd:	Not Reported	Completion:	Not Reported
Directiona:	Unknown	Gissymbol:	POG
Site id:	CAOG11000213844		

Map ID:	69	Api number:	03726079
District nun:	1	Redrill can:	Not Reported
Blm well:	N	Well status:	P
Dryhole:	N		
Operator name:	Standard Crude Oil Co.	Fieldname:	Los Angeles City
County name:	Los Angeles	Section:	21
Area name:	Any Area	Range:	13W
Township:	01S	Elevation:	Not Reported
Base meridian:	SB		
Locationde:	Not Reported		
Gissourcec:	hud		
Comments:	Not Reported	Wellnumber:	1
Leasename:	Not Reported	Hydraulica:	N
Epawell:	N	Spuddate:	Not Reported
Confidenti:	N		
Welldeptha:	0		
Redrillfoo:	0		
Abandonedd:	Not Reported	Completion:	Not Reported
Directiona:	Unknown	Gissymbol:	POG
Site id:	CAOG11000216243		

Map ID:	70	Api number:	03719101
District nun:	1	Redrill can:	Not Reported
Blm well:	N	Well status:	P
Dryhole:	N		
Operator name:	C. C. Harris Oil Co.	Fieldname:	Los Angeles City
County name:	Los Angeles	Section:	22
Area name:	Any Area	Range:	13W
Township:	01S	Elevation:	Not Reported
Base meridian:	SB		
Locationde:	Not Reported		
Gissourcec:	hud		

GEOCHECK VERSION 2.1
STATE DATABASE WELL INFORMATION

Comments:	Not Reported	Wellnumber:	12
Leasename:	Not Reported	Hydraulica:	N
Epawell:	N	Spuddate:	Not Reported
Confidenti:	N		
Welldeptha:	0		
Redrillfoo:	0		
Abandonedd:	Not Reported	Completion:	Not Reported
Directiona:	Unknown	Gissymbol:	POG
Site id:	CAOG11000213851		

Map ID:	71	Api number:	03725536
District nun:	1	Redrill can:	Not Reported
Blm well:	N	Well status:	B
Dryhole:	N		
Operator name:	Chicago Ferndale Oil Co.	Fieldname:	Los Angeles City
County name:	Los Angeles	Section:	21
Area name:	Any Area	Range:	13W
Township:	01S	Elevation:	Not Reported
Base meridian:	SB		
Locationde:	Not Reported		
Gissourcec:	hud		
Comments:	Not Reported		
Leasename:	Not Reported	Wellnumber:	1
Epawell:	N	Hydraulica:	N
Confidenti:	N	Spuddate:	Not Reported
Welldeptha:	0		
Redrillfoo:	0		
Abandonedd:	Not Reported	Completion:	Not Reported
Directiona:	Unknown	Gissymbol:	AOG
Site id:	CAOG11000215702		

Map ID:	72	Api number:	03725569
District nun:	1	Redrill can:	Not Reported
Blm well:	N	Well status:	B
Dryhole:	N		
Operator name:	Consolidated Crude Corp.	Fieldname:	Los Angeles City
County name:	Los Angeles	Section:	22
Area name:	Any Area	Range:	13W
Township:	01S	Elevation:	Not Reported
Base meridian:	SB		
Locationde:	Not Reported		
Gissourcec:	hud		
Comments:	Not Reported		
Leasename:	Not Reported	Wellnumber:	5
Epawell:	N	Hydraulica:	N
Confidenti:	N	Spuddate:	Not Reported
Welldeptha:	0		
Redrillfoo:	0		
Abandonedd:	Not Reported	Completion:	Not Reported
Directiona:	Unknown	Gissymbol:	AOG
Site id:	CAOG11000215735		

**GEOCHECK VERSION 2.1
STATE DATABASE WELL INFORMATION**

Map ID:	73	Api number:	03726083
District nun:	1	Redrill can:	Not Reported
Blm well:	N	Well status:	B
Dryhole:	N		
Operator name:	Tyler Oil Co.	Fieldname:	Los Angeles City
County name:	Los Angeles	Section:	21
Area name:	Any Area	Range:	13W
Township:	01S	Elevation:	Not Reported
Base meridian:	SB		
Locationde:	Not Reported		
Gissourcec:	hud		
Comments:	Not Reported		
Leasename:	Not Reported	Wellnumber:	3
Epawell:	N	Hydraulica:	N
Confidenti:	N	Spuddate:	Not Reported
Welldeptha:	0		
Redrillfoo:	0		
Abandonedd:	Not Reported	Completion:	Not Reported
Directiona:	Unknown	Gissymbol:	AOG
Site id:	CAOG11000216247		

Map ID:	74	Api number:	03719093
District nun:	1	Redrill can:	Not Reported
Blm well:	N	Well status:	P
Dryhole:	N		
Operator name:	C. C. Harris Oil Co.	Fieldname:	Los Angeles City
County name:	Los Angeles	Section:	22
Area name:	Any Area	Range:	13W
Township:	01S	Elevation:	Not Reported
Base meridian:	SB		
Locationde:	Not Reported		
Gissourcec:	hud		
Comments:	Not Reported		
Leasename:	Not Reported	Wellnumber:	4
Epawell:	N	Hydraulica:	N
Confidenti:	N	Spuddate:	Not Reported
Welldeptha:	0		
Redrillfoo:	0		
Abandonedd:	Not Reported	Completion:	Not Reported
Directiona:	Unknown	Gissymbol:	POG
Site id:	CAOG11000213843		

Map ID:	75	Api number:	03723884
District nun:	1	Redrill can:	Not Reported
Blm well:	N	Well status:	P
Dryhole:	N		
Operator name:	Kenneth & Katherine Manley	Fieldname:	Los Angeles City
County name:	Los Angeles	Section:	22
Area name:	Any Area	Range:	13W
Township:	01S	Elevation:	Not Reported
Base meridian:	SB		
Locationde:	Not Reported		
Gissourcec:	hud		

GEOCHECK VERSION 2.1
STATE DATABASE WELL INFORMATION

Comments:	Not Reported	Wellnumber:	2
Leasename:	Lapp	Hydraulica:	N
Epawell:	N	Spuddate:	Not Reported
Confidenti:	N		
Welldeptha:	0		
Redrillfoo:	0		
Abandonedd:	Not Reported	Completion:	Not Reported
Directiona:	Unknown	Gissymbol:	POG
Site id:	CAOG11000215180		

Map ID:	76	Api number:	03719128
District nun:	1	Redrill can:	Not Reported
Blm well:	N	Well status:	P
Dryhole:	N		
Operator name:	C. C. Harris Oil Co.	Fieldname:	Los Angeles City
County name:	Los Angeles	Section:	22
Area name:	Any Area	Range:	13W
Township:	01S	Elevation:	Not Reported
Base meridian:	SB		
Locationde:	Not Reported		
Gissourcec:	hud		
Comments:	Not Reported		
Leasename:	Not Reported	Wellnumber:	41
Epawell:	N	Hydraulica:	N
Confidenti:	N	Spuddate:	Not Reported
Welldeptha:	0		
Redrillfoo:	0		
Abandonedd:	Not Reported	Completion:	Not Reported
Directiona:	Unknown	Gissymbol:	POG
Site id:	CAOG11000213878		

Map ID:	77	Api number:	03725991
District nun:	1	Redrill can:	Not Reported
Blm well:	N	Well status:	B
Dryhole:	N		
Operator name:	Parker Oil Col	Fieldname:	Los Angeles City
County name:	Los Angeles	Section:	21
Area name:	Any Area	Range:	13W
Township:	01S	Elevation:	Not Reported
Base meridian:	SB		
Locationde:	Not Reported		
Gissourcec:	hud		
Comments:	Not Reported		
Leasename:	Not Reported	Wellnumber:	1
Epawell:	N	Hydraulica:	N
Confidenti:	N	Spuddate:	Not Reported
Welldeptha:	0		
Redrillfoo:	0		
Abandonedd:	Not Reported	Completion:	Not Reported
Directiona:	Unknown	Gissymbol:	AOG
Site id:	CAOG11000216156		

GEOCHECK VERSION 2.1
STATE DATABASE WELL INFORMATION

Map ID:	78	Api number:	03719127
District nun:	1	Redrill can:	Not Reported
Blm well:	N	Well status:	P
Dryhole:	N		
Operator name:	C. C. Harris Oil Co.	Fieldname:	Los Angeles City
County name:	Los Angeles	Section:	22
Area name:	Any Area	Range:	13W
Township:	01S	Elevation:	Not Reported
Base meridian:	SB		
Locationde:	Not Reported		
Gissourcec:	hud		
Comments:	Not Reported		
Leasename:	Not Reported	Wellnumber:	40
Epawell:	N	Hydraulica:	N
Confidenti:	N	Spuddate:	Not Reported
Welldeptha:	0		
Redrillfoo:	0		
Abandonedd:	Not Reported	Completion:	Not Reported
Directiona:	Unknown	Gissymbol:	POG
Site id:	CAOG11000213877		

Map ID:	79	Api number:	03719100
District nun:	1	Redrill can:	Not Reported
Blm well:	N	Well status:	P
Dryhole:	N		
Operator name:	C. C. Harris Oil Co.	Fieldname:	Los Angeles City
County name:	Los Angeles	Section:	22
Area name:	Any Area	Range:	13W
Township:	01S	Elevation:	Not Reported
Base meridian:	SB		
Locationde:	Not Reported		
Gissourcec:	hud		
Comments:	Not Reported		
Leasename:	Not Reported	Wellnumber:	11
Epawell:	N	Hydraulica:	N
Confidenti:	N	Spuddate:	Not Reported
Welldeptha:	0		
Redrillfoo:	0		
Abandonedd:	Not Reported	Completion:	Not Reported
Directiona:	Unknown	Gissymbol:	POG
Site id:	CAOG11000213850		

Map ID:	80	Api number:	03719019
District nun:	1	Redrill can:	Not Reported
Blm well:	N	Well status:	P
Dryhole:	N		
Operator name:	Chavez Realty Develop Co.	Fieldname:	Los Angeles City
County name:	Los Angeles	Section:	21
Area name:	Any Area	Range:	13W
Township:	01S	Elevation:	373.702
Base meridian:	SB		
Locationde:	Not Reported		
Gissourcec:	gps		

GEOCHECK VERSION 2.1
STATE DATABASE WELL INFORMATION

Comments:	42207148.ssf	Wellnumber:	6
Leasename:	Not Reported	Hydraulica:	N
Epawell:	N	Spuddate:	Not Reported
Confidenti:	N		
Welldeptha:	0		
Redrillfoo:	0		
Abandonedd:	Not Reported	Completion:	Not Reported
Directiona:	Unknown	Gissymbol:	POG
Site id:	CAOG11000192967		

Map ID:	81	Api number:	03719140
District nun:	1	Redrill can:	Not Reported
Blm well:	N	Well status:	P
Dryhole:	N		
Operator name:	C. C. Harris Oil Co.	Fieldname:	Los Angeles City
County name:	Los Angeles	Section:	21
Area name:	Any Area	Range:	13W
Township:	01S	Elevation:	Not Reported
Base meridian:	SB		
Locationde:	Not Reported		
Gissourcec:	hud		
Comments:	Not Reported		
Leasename:	Not Reported	Wellnumber:	55
Epawell:	N	Hydraulica:	N
Confidenti:	N	Spuddate:	Not Reported
Welldeptha:	0		
Redrillfoo:	0		
Abandonedd:	Not Reported	Completion:	Not Reported
Directiona:	Unknown	Gissymbol:	POG
Site id:	CAOG11000213890		

Map ID:	82	Api number:	03719092
District nun:	1	Redrill can:	Not Reported
Blm well:	N	Well status:	P
Dryhole:	N		
Operator name:	C. C. Harris Oil Co.	Fieldname:	Los Angeles City
County name:	Los Angeles	Section:	22
Area name:	Any Area	Range:	13W
Township:	01S	Elevation:	Not Reported
Base meridian:	SB		
Locationde:	Not Reported		
Gissourcec:	hud		
Comments:	Not Reported		
Leasename:	Not Reported	Wellnumber:	3
Epawell:	N	Hydraulica:	N
Confidenti:	N	Spuddate:	Not Reported
Welldeptha:	0		
Redrillfoo:	0		
Abandonedd:	Not Reported	Completion:	Not Reported
Directiona:	Unknown	Gissymbol:	POG
Site id:	CAOG11000213842		

GEOCHECK VERSION 2.1
STATE DATABASE WELL INFORMATION

Map ID:	83	Api number:	03725566
District nun:	1	Redrill can:	Not Reported
Blm well:	N	Well status:	B
Dryhole:	N		
Operator name:	Consolidated Crude Corp.	Fieldname:	Los Angeles City
County name:	Los Angeles	Section:	21
Area name:	Any Area	Range:	13W
Township:	01S	Elevation:	Not Reported
Base meridian:	SB		
Locationde:	Not Reported		
Gissourcec:	hud		
Comments:	Not Reported		
Leasename:	Not Reported	Wellnumber:	1
Epawell:	N	Hydraulica:	N
Confidenti:	N	Spuddate:	Not Reported
Welldeptha:	0		
Redrillfoo:	0		
Abandonedd:	Not Reported	Completion:	Not Reported
Directiona:	Unknown	Gissymbol:	AOG
Site id:	CAOG11000215732		

Map ID:	84	Api number:	03716589
District nun:	1	Redrill can:	Not Reported
Blm well:	N	Well status:	P
Dryhole:	N		
Operator name:	Ventura Oil Co.	Fieldname:	Los Angeles City
County name:	Los Angeles	Section:	21
Area name:	Any Area	Range:	13W
Township:	01S	Elevation:	Not Reported
Base meridian:	SB		
Locationde:	Not Reported		
Gissourcec:	hud		
Comments:	Not Reported		
Leasename:	Figuroa Community	Wellnumber:	1
Epawell:	N	Hydraulica:	N
Confidenti:	N	Spuddate:	Not Reported
Welldeptha:	0		
Redrillfoo:	0		
Abandonedd:	Not Reported	Completion:	Not Reported
Directiona:	Unknown	Gissymbol:	POG
Site id:	CAOG11000211748		

Map ID:	85	Api number:	03725479
District nun:	1	Redrill can:	Not Reported
Blm well:	N	Well status:	B
Dryhole:	N		
Operator name:	C. C. Harris Oil Co.	Fieldname:	Los Angeles City
County name:	Los Angeles	Section:	21
Area name:	Any Area	Range:	13W
Township:	01S	Elevation:	Not Reported
Base meridian:	SB		
Locationde:	Not Reported		
Gissourcec:	hud		

GEOCHECK VERSION 2.1
STATE DATABASE WELL INFORMATION

Comments:	Not Reported	Wellnumber:	59
Leasename:	Not Reported	Hydraulica:	N
Epawell:	N	Spuddate:	Not Reported
Confidenti:	N		
Welldeptha:	0		
Redrillfoo:	0		
Abandonedd:	Not Reported	Completion:	Not Reported
Directiona:	Unknown	Gissymbol:	AOG
Site id:	CAOG11000215645		

Map ID:	86	Api number:	03726084
District nun:	1	Redrill can:	Not Reported
Blm well:	N	Well status:	B
Dryhole:	N		
Operator name:	Tyler Oil Co.	Fieldname:	Los Angeles City
County name:	Los Angeles	Section:	21
Area name:	Any Area	Range:	13W
Township:	01S	Elevation:	Not Reported
Base meridian:	SB		
Locationde:	Not Reported		
Gissourcec:	hud		
Comments:	Not Reported		
Leasename:	Not Reported	Wellnumber:	4
Epawell:	N	Hydraulica:	N
Confidenti:	N	Spuddate:	Not Reported
Welldeptha:	0		
Redrillfoo:	0		
Abandonedd:	Not Reported	Completion:	Not Reported
Directiona:	Unknown	Gissymbol:	AOG
Site id:	CAOG11000216248		

Map ID:	87	Api number:	03716587
District nun:	1	Redrill can:	Not Reported
Blm well:	N	Well status:	P
Dryhole:	N		
Operator name:	Ventura Oil Co.	Fieldname:	Los Angeles City
County name:	Los Angeles	Section:	21
Area name:	Any Area	Range:	13W
Township:	01S	Elevation:	Not Reported
Base meridian:	SB		
Locationde:	Not Reported		
Gissourcec:	hud		
Comments:	Not Reported		
Leasename:	L. A. Brick	Wellnumber:	1
Epawell:	N	Hydraulica:	N
Confidenti:	N	Spuddate:	Not Reported
Welldeptha:	0		
Redrillfoo:	0		
Abandonedd:	Not Reported	Completion:	Not Reported
Directiona:	Unknown	Gissymbol:	POG
Site id:	CAOG11000211746		

GEOCHECK VERSION 2.1
STATE DATABASE WELL INFORMATION

Map ID:	88	Api number:	03719115
District nun:	1	Redrill can:	Not Reported
Blm well:	N	Well status:	P
Dryhole:	N		
Operator name:	C. C. Harris Oil Co.	Fieldname:	Los Angeles City
County name:	Los Angeles	Section:	22
Area name:	Any Area	Range:	13W
Township:	01S	Elevation:	Not Reported
Base meridian:	SB		
Locationde:	Not Reported		
Gissourcec:	hud		
Comments:	Not Reported		
Leasename:	Not Reported	Wellnumber:	27
Epawell:	N	Hydraulica:	N
Confidenti:	N	Spuddate:	Not Reported
Welldeptha:	0		
Redrillfoo:	0		
Abandonedd:	Not Reported	Completion:	Not Reported
Directiona:	Unknown	Gissymbol:	POG
Site id:	CAOG11000213865		

Map ID:	89	Api number:	03719152
District nun:	1	Redrill can:	Not Reported
Blm well:	N	Well status:	P
Dryhole:	N		
Operator name:	C. C. Harris Oil Co.	Fieldname:	Los Angeles City
County name:	Los Angeles	Section:	21
Area name:	Any Area	Range:	13W
Township:	01S	Elevation:	Not Reported
Base meridian:	SB		
Locationde:	Not Reported		
Gissourcec:	hud		
Comments:	Not Reported		
Leasename:	Not Reported	Wellnumber:	82
Epawell:	N	Hydraulica:	N
Confidenti:	N	Spuddate:	Not Reported
Welldeptha:	0		
Redrillfoo:	0		
Abandonedd:	Not Reported	Completion:	Not Reported
Directiona:	Unknown	Gissymbol:	POG
Site id:	CAOG11000213902		

Map ID:	90	Api number:	03725464
District nun:	1	Redrill can:	Not Reported
Blm well:	N	Well status:	B
Dryhole:	N		
Operator name:	C. C. Harris Oil Co.	Fieldname:	Los Angeles City
County name:	Los Angeles	Section:	22
Area name:	Any Area	Range:	13W
Township:	01S	Elevation:	Not Reported
Base meridian:	SB		
Locationde:	Not Reported		
Gissourcec:	hud		

GEOCHECK VERSION 2.1
STATE DATABASE WELL INFORMATION

Comments:	Not Reported	Wellnumber:	2
Leasename:	Not Reported	Hydraulica:	N
Epawell:	N	Spuddate:	Not Reported
Confidenti:	N		
Welldeptha:	0		
Redrillfoo:	0		
Abandonedd:	Not Reported	Completion:	Not Reported
Directiona:	Unknown	Gissymbol:	AOG
Site id:	CAOG11000215630		

Map ID:	91	Api number:	03719134
District nun:	1	Redrill can:	Not Reported
Blm well:	N	Well status:	P
Dryhole:	N		
Operator name:	C. C. Harris Oil Co.	Fieldname:	Los Angeles City
County name:	Los Angeles	Section:	22
Area name:	Any Area	Range:	13W
Township:	01S	Elevation:	Not Reported
Base meridian:	SB		
Locationde:	Not Reported		
Gissourcec:	hud		
Comments:	Not Reported		
Leasename:	Not Reported	Wellnumber:	49
Epawell:	N	Hydraulica:	N
Confidenti:	N	Spuddate:	Not Reported
Welldeptha:	0		
Redrillfoo:	0		
Abandonedd:	Not Reported	Completion:	Not Reported
Directiona:	Unknown	Gissymbol:	POG
Site id:	CAOG11000213884		

Map ID:	92	Api number:	03719149
District nun:	1	Redrill can:	Not Reported
Blm well:	N	Well status:	P
Dryhole:	N		
Operator name:	C. C. Harris Oil Co.	Fieldname:	Los Angeles City
County name:	Los Angeles	Section:	21
Area name:	Any Area	Range:	13W
Township:	01S	Elevation:	Not Reported
Base meridian:	SB		
Locationde:	Not Reported		
Gissourcec:	hud		
Comments:	Not Reported		
Leasename:	Not Reported	Wellnumber:	74
Epawell:	N	Hydraulica:	N
Confidenti:	N	Spuddate:	Not Reported
Welldeptha:	0		
Redrillfoo:	0		
Abandonedd:	Not Reported	Completion:	Not Reported
Directiona:	Unknown	Gissymbol:	POG
Site id:	CAOG11000213899		

**GEOCHECK VERSION 2.1
STATE DATABASE WELL INFORMATION**

Map ID:	93	Api number:	03725616
District nun:	1	Redrill can:	Not Reported
Blm well:	N	Well status:	B
Dryhole:	N		
Operator name:	E. A. Doran Oil Co.	Fieldname:	Los Angeles City
County name:	Los Angeles	Section:	22
Area name:	Any Area	Range:	13W
Township:	01S	Elevation:	Not Reported
Base meridian:	SB		
Locationde:	Not Reported	Wellnumber:	4
Gissourcec:	hud	Hydraulica:	N
Comments:	Not Reported	Spuddate:	Not Reported
Leasename:	Botiller		
Epawell:	N	Completion:	Not Reported
Confidenti:	N	Gissymbol:	AOG
Welldeptha:	0		
Redrillfoo:	0		
Abandonedd:	Not Reported		
Directiona:	Unknown		
Site id:	CAOG11000215782		

Map ID:	94	Api number:	03719191
District nun:	1	Redrill can:	Not Reported
Blm well:	N	Well status:	P
Dryhole:	N		
Operator name:	E. A. Doran Oil Co.	Fieldname:	Los Angeles City
County name:	Los Angeles	Section:	22
Area name:	Any Area	Range:	13W
Township:	01S	Elevation:	Not Reported
Base meridian:	SB		
Locationde:	Not Reported	Wellnumber:	1
Gissourcec:	hud	Hydraulica:	N
Comments:	Not Reported	Spuddate:	Not Reported
Leasename:	Not Reported		
Epawell:	N	Completion:	Not Reported
Confidenti:	N	Gissymbol:	POG
Welldeptha:	0		
Redrillfoo:	0		
Abandonedd:	Not Reported		
Directiona:	Unknown		
Site id:	CAOG11000213941		

Map ID:	95	Api number:	03719169
District nun:	1	Redrill can:	Not Reported
Blm well:	N	Well status:	P
Dryhole:	N		
Operator name:	R. Earl	Fieldname:	Los Angeles City
County name:	Los Angeles	Section:	21
Area name:	Any Area	Range:	13W
Township:	01S	Elevation:	Not Reported
Base meridian:	SB		
Locationde:	Not Reported		
Gissourcec:	hud		

GEOCHECK VERSION 2.1
STATE DATABASE WELL INFORMATION

Comments:	Not Reported	Wellnumber:	1
Leasename:	Not Reported	Hydraulica:	N
Epawell:	N	Spuddate:	Not Reported
Confidenti:	N		
Welldeptha:	0		
Redrillfoo:	0		
Abandonedd:	Not Reported	Completion:	Not Reported
Directiona:	Unknown	Gissymbol:	POG
Site id:	CAOG11000213919		

Map ID:	96	Api number:	03719091
District nun:	1	Redrill can:	Not Reported
Blm well:	N	Well status:	P
Dryhole:	N		
Operator name:	C. C. Harris Oil Co.	Fieldname:	Los Angeles City
County name:	Los Angeles	Section:	22
Area name:	Any Area	Range:	13W
Township:	01S	Elevation:	Not Reported
Base meridian:	SB		
Locationde:	Not Reported		
Gissourcec:	hud		
Comments:	Not Reported		
Leasename:	Not Reported	Wellnumber:	1
Epawell:	N	Hydraulica:	N
Confidenti:	N	Spuddate:	Not Reported
Welldeptha:	0		
Redrillfoo:	0		
Abandonedd:	Not Reported	Completion:	Not Reported
Directiona:	Unknown	Gissymbol:	POG
Site id:	CAOG11000213841		

Map ID:	97	Api number:	03719195
District nun:	1	Redrill can:	Not Reported
Blm well:	N	Well status:	P
Dryhole:	N		
Operator name:	E. A. Doran Oil Co.	Fieldname:	Los Angeles City
County name:	Los Angeles	Section:	22
Area name:	Any Area	Range:	13W
Township:	01S	Elevation:	Not Reported
Base meridian:	SB		
Locationde:	Not Reported		
Gissourcec:	hud		
Comments:	Not Reported		
Leasename:	Not Reported	Wellnumber:	4
Epawell:	N	Hydraulica:	N
Confidenti:	N	Spuddate:	Not Reported
Welldeptha:	0		
Redrillfoo:	0		
Abandonedd:	Not Reported	Completion:	Not Reported
Directiona:	Unknown	Gissymbol:	POG
Site id:	CAOG11000213945		

GEOCHECK VERSION 2.1
STATE DATABASE WELL INFORMATION

Map ID:	98	Api number:	03726145
District nun:	1	Redrill can:	Not Reported
Blm well:	N	Well status:	B
Dryhole:	N		
Operator name:	Ventura Consolidated Oil Co.		
County name:	Los Angeles	Fieldname:	Los Angeles City
Area name:	Any Area	Section:	21
Township:	01S	Range:	13W
Base meridian:	SB	Elevation:	Not Reported
Locationde:	Not Reported		
Gissourcec:	hud		
Comments:	Not Reported		
Leasename:	Not Reported	Wellnumber:	1
Epawell:	N	Hydraulica:	N
Confidenti:	N	Spuddate:	Not Reported
Welldeptha:	0		
Redrillfoo:	0		
Abandonedd:	Not Reported	Completion:	Not Reported
Directiona:	Unknown	Gissymbol:	AOG
Site id:	CAOG11000216309		

Map ID:	99	Api number:	03719081
District nun:	1	Redrill can:	Not Reported
Blm well:	N	Well status:	P
Dryhole:	N		
Operator name:	Nate Bray (G. N.)		
County name:	Los Angeles	Fieldname:	Los Angeles City
Area name:	Any Area	Section:	21
Township:	01S	Range:	13W
Base meridian:	SB	Elevation:	Not Reported
Locationde:	Not Reported		
Gissourcec:	hud		
Comments:	Not Reported		
Leasename:	Not Reported	Wellnumber:	7
Epawell:	N	Hydraulica:	N
Confidenti:	N	Spuddate:	Not Reported
Welldeptha:	0		
Redrillfoo:	0		
Abandonedd:	Not Reported	Completion:	Not Reported
Directiona:	Unknown	Gissymbol:	POG
Site id:	CAOG11000213831		

Map ID:	100	Api number:	03719116
District nun:	1	Redrill can:	Not Reported
Blm well:	N	Well status:	P
Dryhole:	N		
Operator name:	C. C. Harris Oil Co.		
County name:	Los Angeles	Fieldname:	Los Angeles City
Area name:	Any Area	Section:	22
Township:	01S	Range:	13W
Base meridian:	SB	Elevation:	Not Reported
Locationde:	Not Reported		
Gissourcec:	hud		

GEOCHECK VERSION 2.1
STATE DATABASE WELL INFORMATION

Comments:	Not Reported	Wellnumber:	28
Leasename:	Not Reported	Hydraulica:	N
Epawell:	N	Spuddate:	Not Reported
Confidenti:	N		
Welldeptha:	0		
Redrillfoo:	0		
Abandonedd:	Not Reported	Completion:	Not Reported
Directiona:	Unknown	Gissymbol:	POG
Site id:	CAOG11000213866		

Map ID:	101	Api number:	03723862
District nun:	1	Redrill can:	Not Reported
Blm well:	N	Well status:	P
Dryhole:	N		
Operator name:	Kaiser Foundation Health Plan, Inc.		
County name:	Los Angeles	Fieldname:	Los Angeles City
Area name:	Any Area	Section:	21
Township:	01S	Range:	13W
Base meridian:	SB	Elevation:	Not Reported
Locationde:	Not Reported		
Gissourcec:	hud		
Comments:	Not Reported		
Leasename:	Unknown	Wellnumber:	1
Epawell:	N	Hydraulica:	N
Confidenti:	N	Spuddate:	Not Reported
Welldeptha:	0		
Redrillfoo:	0		
Abandonedd:	Not Reported	Completion:	Not Reported
Directiona:	Unknown	Gissymbol:	POG
Site id:	CAOG11000215158		

Map ID:	102	Api number:	03725409
District nun:	1	Redrill can:	Not Reported
Blm well:	N	Well status:	B
Dryhole:	N		
Operator name:	A. D. Reese		
County name:	Los Angeles	Fieldname:	Los Angeles City
Area name:	Any Area	Section:	21
Township:	01S	Range:	13W
Base meridian:	SB	Elevation:	Not Reported
Locationde:	Not Reported		
Gissourcec:	hud		
Comments:	Not Reported		
Leasename:	Not Reported	Wellnumber:	1A
Epawell:	N	Hydraulica:	N
Confidenti:	N	Spuddate:	Not Reported
Welldeptha:	0		
Redrillfoo:	0		
Abandonedd:	Not Reported	Completion:	Not Reported
Directiona:	Unknown	Gissymbol:	AOG
Site id:	CAOG11000215575		

**GEOCHECK VERSION 2.1
STATE DATABASE WELL INFORMATION**

Map ID:	103	Api number:	03725480
District nun:	1	Redrill can:	Not Reported
Blm well:	N	Well status:	B
Dryhole:	N		
Operator name:	C. C. Harris Oil Co.	Fieldname:	Los Angeles City
County name:	Los Angeles	Section:	21
Area name:	Any Area	Range:	13W
Township:	01S	Elevation:	Not Reported
Base meridian:	SB		
Locationde:	Not Reported		
Gissourcec:	hud		
Comments:	Not Reported	Wellnumber:	60
Leasename:	Not Reported	Hydraulica:	N
Epawell:	N	Spuddate:	Not Reported
Confidenti:	N		
Welldeptha:	0		
Redrillfoo:	0		
Abandonedd:	Not Reported	Completion:	Not Reported
Directiona:	Unknown	Gissymbol:	AOG
Site id:	CAOG11000215646		

Map ID:	104	Api number:	03719168
District nun:	1	Redrill can:	Not Reported
Blm well:	N	Well status:	P
Dryhole:	N		
Operator name:	The Geotest Co.	Fieldname:	Los Angeles City
County name:	Los Angeles	Section:	21
Area name:	Any Area	Range:	13W
Township:	01S	Elevation:	Not Reported
Base meridian:	SB		
Locationde:	Not Reported		
Gissourcec:	hud		
Comments:	Not Reported	Wellnumber:	5
Leasename:	Bernard	Hydraulica:	N
Epawell:	N	Spuddate:	Not Reported
Confidenti:	N		
Welldeptha:	0		
Redrillfoo:	0		
Abandonedd:	Not Reported	Completion:	Not Reported
Directiona:	Unknown	Gissymbol:	POG
Site id:	CAOG11000213918		

Map ID:	105	Api number:	03719132
District nun:	1	Redrill can:	Not Reported
Blm well:	N	Well status:	P
Dryhole:	N		
Operator name:	C. C. Harris Oil Co.	Fieldname:	Los Angeles City
County name:	Los Angeles	Section:	21
Area name:	Any Area	Range:	13W
Township:	01S	Elevation:	Not Reported
Base meridian:	SB		
Locationde:	Not Reported		
Gissourcec:	hud		

GEOCHECK VERSION 2.1
STATE DATABASE WELL INFORMATION

Comments:	Not Reported	Wellnumber:	47
Leasename:	Not Reported	Hydraulica:	N
Epawell:	N	Spuddate:	Not Reported
Confidenti:	N		
Welldeptha:	0		
Redrillfoo:	0		
Abandonedd:	Not Reported	Completion:	Not Reported
Directiona:	Unknown	Gissymbol:	POG
Site id:	CAOG11000213882		

Map ID:	106	Api number:	03719126
District nun:	1	Redrill can:	Not Reported
Blm well:	N	Well status:	P
Dryhole:	N		
Operator name:	C. C. Harris Oil Co.	Fieldname:	Los Angeles City
County name:	Los Angeles	Section:	22
Area name:	Any Area	Range:	13W
Township:	01S	Elevation:	Not Reported
Base meridian:	SB		
Locationde:	Not Reported		
Gissourcec:	hud		
Comments:	Not Reported		
Leasename:	Not Reported	Wellnumber:	39
Epawell:	N	Hydraulica:	N
Confidenti:	N	Spuddate:	Not Reported
Welldeptha:	0		
Redrillfoo:	0		
Abandonedd:	Not Reported	Completion:	Not Reported
Directiona:	Unknown	Gissymbol:	POG
Site id:	CAOG11000213876		

Map ID:	107	Api number:	03719113
District nun:	1	Redrill can:	Not Reported
Blm well:	N	Well status:	P
Dryhole:	N		
Operator name:	C. C. Harris Oil Co.	Fieldname:	Los Angeles City
County name:	Los Angeles	Section:	22
Area name:	Any Area	Range:	13W
Township:	01S	Elevation:	Not Reported
Base meridian:	SB		
Locationde:	Not Reported		
Gissourcec:	hud		
Comments:	Not Reported		
Leasename:	Not Reported	Wellnumber:	25
Epawell:	N	Hydraulica:	N
Confidenti:	N	Spuddate:	Not Reported
Welldeptha:	0		
Redrillfoo:	0		
Abandonedd:	Not Reported	Completion:	Not Reported
Directiona:	Unknown	Gissymbol:	POG
Site id:	CAOG11000213863		

GEOCHECK VERSION 2.1
STATE DATABASE WELL INFORMATION

Map ID:	108	Api number:	03719158
District nun:	1	Redrill can:	Not Reported
Blm well:	N	Well status:	P
Dryhole:	N		
Operator name:	C. C. Harris Oil Co.	Fieldname:	Los Angeles City
County name:	Los Angeles	Section:	21
Area name:	Any Area	Range:	13W
Township:	01S	Elevation:	Not Reported
Base meridian:	SB		
Locationde:	Not Reported		
Gissourcec:	hud		
Comments:	Not Reported		
Leasename:	Not Reported	Wellnumber:	112
Epawell:	N	Hydraulica:	N
Confidenti:	N	Spuddate:	Not Reported
Welldeptha:	0		
Redrillfoo:	0		
Abandonedd:	Not Reported	Completion:	Not Reported
Directiona:	Unknown	Gissymbol:	POG
Site id:	CAOG11000213908		

Map ID:	109	Api number:	03719099
District nun:	1	Redrill can:	Not Reported
Blm well:	N	Well status:	P
Dryhole:	N		
Operator name:	C. C. Harris Oil Co.	Fieldname:	Los Angeles City
County name:	Los Angeles	Section:	22
Area name:	Any Area	Range:	13W
Township:	01S	Elevation:	Not Reported
Base meridian:	SB		
Locationde:	Not Reported		
Gissourcec:	hud		
Comments:	Not Reported		
Leasename:	Not Reported	Wellnumber:	10
Epawell:	N	Hydraulica:	N
Confidenti:	N	Spuddate:	Not Reported
Welldeptha:	0		
Redrillfoo:	0		
Abandonedd:	Not Reported	Completion:	Not Reported
Directiona:	Unknown	Gissymbol:	POG
Site id:	CAOG11000213849		

Map ID:	110	Api number:	03725440
District nun:	1	Redrill can:	Not Reported
Blm well:	N	Well status:	B
Dryhole:	N		
Operator name:	C. C. Harris Oil Co.	Fieldname:	Los Angeles City
County name:	Los Angeles	Section:	22
Area name:	Any Area	Range:	13W
Township:	01S	Elevation:	Not Reported
Base meridian:	SB		
Locationde:	Not Reported		
Gissourcec:	hud		

GEOCHECK VERSION 2.1
STATE DATABASE WELL INFORMATION

Comments:	Not Reported	Wellnumber:	43
Leasename:	Not Reported	Hydraulica:	N
Epawell:	N	Spuddate:	Not Reported
Confidenti:	N		
Welldeptha:	0		
Redrillfoo:	0		
Abandonedd:	Not Reported	Completion:	Not Reported
Directiona:	Unknown	Gissymbol:	AOG
Site id:	CAOG11000215606		

Map ID:	111	Api number:	03725515
District nun:	1	Redrill can:	Not Reported
Blm well:	N	Well status:	B
Dryhole:	N		
Operator name:	C. C. Harris Oil Co.	Fieldname:	Los Angeles City
County name:	Los Angeles	Section:	21
Area name:	Any Area	Range:	13W
Township:	01S	Elevation:	Not Reported
Base meridian:	SB		
Locationde:	Not Reported		
Gissourcec:	hud		
Comments:	Not Reported		
Leasename:	Richards	Wellnumber:	1
Epawell:	N	Hydraulica:	N
Confidenti:	N	Spuddate:	Not Reported
Welldeptha:	0		
Redrillfoo:	0		
Abandonedd:	Not Reported	Completion:	Not Reported
Directiona:	Unknown	Gissymbol:	AOG
Site id:	CAOG11000215681		

Map ID:	112	Api number:	03719082
District nun:	1	Redrill can:	Not Reported
Blm well:	N	Well status:	P
Dryhole:	N		
Operator name:	Nate Bray (G. N.)	Fieldname:	Los Angeles City
County name:	Los Angeles	Section:	21
Area name:	Any Area	Range:	13W
Township:	01S	Elevation:	Not Reported
Base meridian:	SB		
Locationde:	Not Reported		
Gissourcec:	hud		
Comments:	Not Reported		
Leasename:	Not Reported	Wellnumber:	8
Epawell:	N	Hydraulica:	N
Confidenti:	N	Spuddate:	Not Reported
Welldeptha:	0		
Redrillfoo:	0		
Abandonedd:	Not Reported	Completion:	Not Reported
Directiona:	Unknown	Gissymbol:	POG
Site id:	CAOG11000213832		

GEOCHECK VERSION 2.1
STATE DATABASE WELL INFORMATION

Map ID:	113	Api number:	03719194
District nun:	1	Redrill can:	Not Reported
Blm well:	N	Well status:	P
Dryhole:	N		
Operator name:	E. A. Doran Oil Co.	Fieldname:	Los Angeles City
County name:	Los Angeles	Section:	22
Area name:	Any Area	Range:	13W
Township:	01S	Elevation:	Not Reported
Base meridian:	SB		
Locationde:	Not Reported	Wellnumber:	3
Gissourcec:	hud	Hydraulica:	N
Comments:	Not Reported	Spuddate:	Not Reported
Leasename:	Not Reported		
Epawell:	N	Completion:	Not Reported
Confidenti:	N	Gissymbol:	POG
Welldeptha:	0		
Redrillfoo:	0		
Abandonedd:	Not Reported		
Directiona:	Unknown		
Site id:	CAOG11000213944		

Map ID:	114	Api number:	03719182
District nun:	1	Redrill can:	Not Reported
Blm well:	N	Well status:	P
Dryhole:	N		
Operator name:	E. A. Doran Oil Co.	Fieldname:	Los Angeles City
County name:	Los Angeles	Section:	22
Area name:	Any Area	Range:	13W
Township:	01S	Elevation:	Not Reported
Base meridian:	SB		
Locationde:	Not Reported	Wellnumber:	19
Gissourcec:	hud	Hydraulica:	N
Comments:	Not Reported	Spuddate:	Not Reported
Leasename:	Botiller		
Epawell:	N	Completion:	Not Reported
Confidenti:	N	Gissymbol:	POG
Welldeptha:	0		
Redrillfoo:	0		
Abandonedd:	Not Reported		
Directiona:	Unknown		
Site id:	CAOG11000213932		

Map ID:	115	Api number:	03719139
District nun:	1	Redrill can:	Not Reported
Blm well:	N	Well status:	P
Dryhole:	N		
Operator name:	C. C. Harris Oil Co.	Fieldname:	Los Angeles City
County name:	Los Angeles	Section:	21
Area name:	Any Area	Range:	13W
Township:	01S	Elevation:	Not Reported
Base meridian:	SB		
Locationde:	Not Reported		
Gissourcec:	hud		

GEOCHECK VERSION 2.1
STATE DATABASE WELL INFORMATION

Comments:	Not Reported	Wellnumber:	54
Leasename:	Not Reported	Hydraulica:	N
Epawell:	N	Spuddate:	Not Reported
Confidenti:	N		
Welldeptha:	0		
Redrillfoo:	0		
Abandonedd:	Not Reported	Completion:	Not Reported
Directiona:	Unknown	Gissymbol:	POG
Site id:	CAOG11000213889		

Map ID:	116	Api number:	03726142
District nun:	1	Redrill can:	Not Reported
Blm well:	N	Well status:	B
Dryhole:	N		
Operator name:	Union Consolidated Crude Oil Co.		
County name:	Los Angeles	Fieldname:	Los Angeles City
Area name:	Any Area	Section:	21
Township:	01S	Range:	13W
Base meridian:	SB	Elevation:	Not Reported
Locationde:	Not Reported		
Gissourcec:	hud		
Comments:	Not Reported		
Leasename:	Not Reported	Wellnumber:	17
Epawell:	N	Hydraulica:	N
Confidenti:	N	Spuddate:	Not Reported
Welldeptha:	0		
Redrillfoo:	0		
Abandonedd:	Not Reported	Completion:	Not Reported
Directiona:	Unknown	Gissymbol:	AOG
Site id:	CAOG11000216306		

Map ID:	117	Api number:	03719014
District nun:	1	Redrill can:	Not Reported
Blm well:	N	Well status:	P
Dryhole:	N		
Operator name:	Chavez Realty Develop Co.		
County name:	Los Angeles	Fieldname:	Los Angeles City
Area name:	Any Area	Section:	21
Township:	01S	Range:	13W
Base meridian:	SB	Elevation:	427.7
Locationde:	Not Reported		
Gissourcec:	gps		
Comments:	42207148.ssf		
Leasename:	Not Reported	Wellnumber:	1
Epawell:	N	Hydraulica:	N
Confidenti:	N	Spuddate:	Not Reported
Welldeptha:	0		
Redrillfoo:	0		
Abandonedd:	Not Reported	Completion:	Not Reported
Directiona:	Unknown	Gissymbol:	POG
Site id:	CAOG11000192962		

GEOCHECK VERSION 2.1
STATE DATABASE WELL INFORMATION

Map ID:	118	Api number:	03725617
District nun:	1	Redrill can:	Not Reported
Blm well:	N	Well status:	B
Dryhole:	N		
Operator name:	E. A. Doran Oil Co.	Fieldname:	Los Angeles City
County name:	Los Angeles	Section:	22
Area name:	Any Area	Range:	13W
Township:	01S	Elevation:	Not Reported
Base meridian:	SB		
Locationde:	Not Reported		
Gissourcec:	hud		
Comments:	Not Reported	Wellnumber:	1
Leasename:	Botiller	Hydraulica:	N
Epawell:	N	Spuddate:	Not Reported
Confidenti:	N		
Welldeptha:	0		
Redrillfoo:	0		
Abandonedd:	Not Reported	Completion:	Not Reported
Directiona:	Unknown	Gissymbol:	AOG
Site id:	CAOG11000215783		

Map ID:	119	Api number:	03716586
District nun:	1	Redrill can:	Not Reported
Blm well:	N	Well status:	P
Dryhole:	N		
Operator name:	Chevron U.S.A. Inc.	Fieldname:	Los Angeles City
County name:	Los Angeles	Section:	21
Area name:	Any Area	Range:	13W
Township:	01S	Elevation:	Not Reported
Base meridian:	SB		
Locationde:	Not Reported		
Gissourcec:	hud		
Comments:	Not Reported	Wellnumber:	FOUR
Leasename:	Core Hole	Hydraulica:	N
Epawell:	N	Spuddate:	Not Reported
Confidenti:	N		
Welldeptha:	0		
Redrillfoo:	0		
Abandonedd:	Not Reported	Completion:	Not Reported
Directiona:	Unknown	Gissymbol:	PDH
Site id:	CAOG11000211745		

Map ID:	120	Api number:	03719083
District nun:	1	Redrill can:	Not Reported
Blm well:	N	Well status:	P
Dryhole:	N		
Operator name:	Nate Bray (G. N.)	Fieldname:	Los Angeles City
County name:	Los Angeles	Section:	21
Area name:	Any Area	Range:	13W
Township:	01S	Elevation:	Not Reported
Base meridian:	SB		
Locationde:	Not Reported		
Gissourcec:	hud		

GEOCHECK VERSION 2.1
STATE DATABASE WELL INFORMATION

Comments:	Not Reported	Wellnumber:	9
Leasename:	Not Reported	Hydraulica:	N
Epawell:	N	Spuddate:	Not Reported
Confidenti:	N		
Welldeptha:	0		
Redrillfoo:	0		
Abandonedd:	Not Reported	Completion:	Not Reported
Directiona:	Unknown	Gissymbol:	POG
Site id:	CAOG11000213833		

Map ID:	121	Api number:	03725568
District nun:	1	Redrill can:	Not Reported
Blm well:	N	Well status:	B
Dryhole:	N		
Operator name:	Consolidated Crude Corp.	Fieldname:	Los Angeles City
County name:	Los Angeles	Section:	22
Area name:	Any Area	Range:	13W
Township:	01S	Elevation:	Not Reported
Base meridian:	SB		
Locationde:	Not Reported		
Gissourcec:	hud		
Comments:	Not Reported		
Leasename:	Not Reported	Wellnumber:	1
Epawell:	N	Hydraulica:	N
Confidenti:	N	Spuddate:	Not Reported
Welldeptha:	0		
Redrillfoo:	0		
Abandonedd:	Not Reported	Completion:	Not Reported
Directiona:	Unknown	Gissymbol:	AOG
Site id:	CAOG11000215734		

Map ID:	122	Api number:	03719133
District nun:	1	Redrill can:	Not Reported
Blm well:	N	Well status:	P
Dryhole:	N		
Operator name:	C. C. Harris Oil Co.	Fieldname:	Los Angeles City
County name:	Los Angeles	Section:	21
Area name:	Any Area	Range:	13W
Township:	01S	Elevation:	Not Reported
Base meridian:	SB		
Locationde:	Not Reported		
Gissourcec:	hud		
Comments:	Not Reported		
Leasename:	Not Reported	Wellnumber:	48
Epawell:	N	Hydraulica:	N
Confidenti:	N	Spuddate:	Not Reported
Welldeptha:	0		
Redrillfoo:	0		
Abandonedd:	Not Reported	Completion:	Not Reported
Directiona:	Unknown	Gissymbol:	POG
Site id:	CAOG11000213883		

GEOCHECK VERSION 2.1
STATE DATABASE WELL INFORMATION

Map ID:	123	Api number:	03719106
District nun:	1	Redrill can:	Not Reported
Blm well:	N	Well status:	P
Dryhole:	N		
Operator name:	C. C. Harris Oil Co.	Fieldname:	Los Angeles City
County name:	Los Angeles	Section:	22
Area name:	Any Area	Range:	13W
Township:	01S	Elevation:	Not Reported
Base meridian:	SB		
Locationde:	Not Reported		
Gissourcec:	hud		
Comments:	Not Reported		
Leasename:	Not Reported	Wellnumber:	17
Epawell:	N	Hydraulica:	N
Confidenti:	N	Spuddate:	Not Reported
Welldeptha:	0		
Redrillfoo:	0		
Abandonedd:	Not Reported	Completion:	Not Reported
Directiona:	Unknown	Gissymbol:	POG
Site id:	CAOG11000213856		

Map ID:	124	Api number:	03719097
District nun:	1	Redrill can:	Not Reported
Blm well:	N	Well status:	P
Dryhole:	N		
Operator name:	C. C. Harris Oil Co.	Fieldname:	Los Angeles City
County name:	Los Angeles	Section:	22
Area name:	Any Area	Range:	13W
Township:	01S	Elevation:	Not Reported
Base meridian:	SB		
Locationde:	Not Reported		
Gissourcec:	hud		
Comments:	Not Reported		
Leasename:	Not Reported	Wellnumber:	8
Epawell:	N	Hydraulica:	N
Confidenti:	N	Spuddate:	Not Reported
Welldeptha:	0		
Redrillfoo:	0		
Abandonedd:	Not Reported	Completion:	Not Reported
Directiona:	Unknown	Gissymbol:	POG
Site id:	CAOG11000213847		

Map ID:	125	Api number:	03719125
District nun:	1	Redrill can:	Not Reported
Blm well:	N	Well status:	P
Dryhole:	N		
Operator name:	C. C. Harris Oil Co.	Fieldname:	Los Angeles City
County name:	Los Angeles	Section:	22
Area name:	Any Area	Range:	13W
Township:	01S	Elevation:	Not Reported
Base meridian:	SB		
Locationde:	Not Reported		
Gissourcec:	hud		

GEOCHECK VERSION 2.1
STATE DATABASE WELL INFORMATION

Comments:	Not Reported	Wellnumber:	38
Leasename:	Not Reported	Hydraulica:	N
Epawell:	N	Spuddate:	Not Reported
Confidenti:	N		
Welldeptha:	0		
Redrillfoo:	0		
Abandonedd:	Not Reported	Completion:	Not Reported
Directiona:	Unknown	Gissymbol:	POG
Site id:	CAOG11000213875		

Map ID:	126	Api number:	03700421
District nun:	1	Redrill can:	Not Reported
Blm well:	N	Well status:	P
Dryhole:	N		
Operator name:	The Geotest Co.	Fieldname:	Los Angeles City
County name:	Los Angeles	Section:	21
Area name:	Any Area	Range:	13W
Township:	01S	Elevation:	Not Reported
Base meridian:	SB		
Locationde:	Not Reported		
Gissourcec:	hud		
Comments:	Not Reported		
Leasename:	Not Reported	Wellnumber:	7
Epawell:	N	Hydraulica:	N
Confidenti:	N	Spuddate:	Not Reported
Welldeptha:	0		
Redrillfoo:	0		
Abandonedd:	Not Reported	Completion:	Not Reported
Directiona:	Unknown	Gissymbol:	POG
Site id:	CAOG11000200818		

Map ID:	127	Api number:	03719183
District nun:	1	Redrill can:	Not Reported
Blm well:	N	Well status:	P
Dryhole:	N		
Operator name:	E. A. Doran Oil Co.	Fieldname:	Los Angeles City
County name:	Los Angeles	Section:	22
Area name:	Any Area	Range:	13W
Township:	01S	Elevation:	Not Reported
Base meridian:	SB		
Locationde:	Not Reported		
Gissourcec:	hud		
Comments:	Not Reported		
Leasename:	Botiller	Wellnumber:	30
Epawell:	N	Hydraulica:	N
Confidenti:	N	Spuddate:	Not Reported
Welldeptha:	0		
Redrillfoo:	0		
Abandonedd:	Not Reported	Completion:	Not Reported
Directiona:	Unknown	Gissymbol:	POG
Site id:	CAOG11000213933		

GEOCHECK VERSION 2.1
STATE DATABASE WELL INFORMATION

Map ID:	128	Api number:	03719138
District nun:	1	Redrill can:	Not Reported
Blm well:	N	Well status:	P
Dryhole:	N		
Operator name:	C. C. Harris Oil Co.	Fieldname:	Los Angeles City
County name:	Los Angeles	Section:	21
Area name:	Any Area	Range:	13W
Township:	01S	Elevation:	Not Reported
Base meridian:	SB		
Locationde:	Not Reported		
Gissourcec:	hud		
Comments:	Not Reported	Wellnumber:	53
Leasename:	Not Reported	Hydraulica:	N
Epawell:	N	Spuddate:	Not Reported
Confidenti:	N		
Welldeptha:	0		
Redrillfoo:	0		
Abandonedd:	Not Reported	Completion:	Not Reported
Directiona:	Unknown	Gissymbol:	POG
Site id:	CAOG11000213888		

Map ID:	129	Api number:	03723863
District nun:	1	Redrill can:	Not Reported
Blm well:	N	Well status:	P
Dryhole:	N		
Operator name:	Kaiser Foundation Health Plan, Inc.	Fieldname:	Los Angeles City
County name:	Los Angeles	Section:	21
Area name:	Any Area	Range:	13W
Township:	01S	Elevation:	Not Reported
Base meridian:	SB		
Locationde:	Not Reported		
Gissourcec:	hud		
Comments:	Not Reported	Wellnumber:	2
Leasename:	Unknown	Hydraulica:	N
Epawell:	N	Spuddate:	Not Reported
Confidenti:	N		
Welldeptha:	0		
Redrillfoo:	0		
Abandonedd:	Not Reported	Completion:	Not Reported
Directiona:	Unknown	Gissymbol:	POG
Site id:	CAOG11000215159		

Map ID:	130	Api number:	03716583
District nun:	1	Redrill can:	Not Reported
Blm well:	N	Well status:	P
Dryhole:	N		
Operator name:	Chevron U.S.A. Inc.	Fieldname:	Los Angeles City
County name:	Los Angeles	Section:	21
Area name:	Any Area	Range:	13W
Township:	01S	Elevation:	Not Reported
Base meridian:	SB		
Locationde:	Not Reported		
Gissourcec:	hud		

GEOCHECK VERSION 2.1
STATE DATABASE WELL INFORMATION

Comments:	Not Reported	Wellnumber:	ONE
Leasename:	Core Hole	Hydraulica:	N
Epawell:	N	Spuddate:	Not Reported
Confidenti:	N		
Welldeptha:	0		
Redrillfoo:	0		
Abandonedd:	Not Reported	Completion:	Not Reported
Directiona:	Unknown	Gissymbol:	PDH
Site id:	CAOG11000211742		

Map ID:	131	Api number:	03723866
District nun:	1	Redrill can:	Not Reported
Blm well:	N	Well status:	P
Dryhole:	N		
Operator name:	Lee Westlake	Fieldname:	Any Field
County name:	Los Angeles	Section:	22
Area name:	Any Area	Range:	13W
Township:	01S	Elevation:	Not Reported
Base meridian:	SB		
Locationde:	Not Reported		
Gissourcec:	hud		
Comments:	Not Reported		
Leasename:	Not Reported	Wellnumber:	1
Epawell:	N	Hydraulica:	N
Confidenti:	N	Spuddate:	Not Reported
Welldeptha:	0		
Redrillfoo:	0		
Abandonedd:	Not Reported	Completion:	Not Reported
Directiona:	Unknown	Gissymbol:	POG
Site id:	CAOG11000215162		

Map ID:	132	Api number:	03725445
District nun:	1	Redrill can:	Not Reported
Blm well:	N	Well status:	B
Dryhole:	N		
Operator name:	C. C. Harris Oil Co.	Fieldname:	Los Angeles City
County name:	Los Angeles	Section:	21
Area name:	Any Area	Range:	13W
Township:	01S	Elevation:	Not Reported
Base meridian:	SB		
Locationde:	Not Reported		
Gissourcec:	hud		
Comments:	Not Reported		
Leasename:	Not Reported	Wellnumber:	114
Epawell:	N	Hydraulica:	N
Confidenti:	N	Spuddate:	Not Reported
Welldeptha:	0		
Redrillfoo:	0		
Abandonedd:	Not Reported	Completion:	Not Reported
Directiona:	Unknown	Gissymbol:	AOG
Site id:	CAOG11000215611		

GEOCHECK VERSION 2.1
STATE DATABASE WELL INFORMATION

Map ID:	133	Api number:	03700454
District nun:	1	Redrill can:	Not Reported
Blm well:	N	Well status:	P
Dryhole:	N		
Operator name:	The Geotest Co.	Fieldname:	Los Angeles City
County name:	Los Angeles	Section:	21
Area name:	Any Area	Range:	13W
Township:	01S	Elevation:	Not Reported
Base meridian:	SB		
Locationde:	Not Reported		
Gissourcec:	hud		
Comments:	Not Reported		
Leasename:	Bernard	Wellnumber:	3
Epawell:	N	Hydraulica:	N
Confidenti:	N	Spuddate:	Not Reported
Welldeptha:	0		
Redrillfoo:	0		
Abandonedd:	Not Reported	Completion:	Not Reported
Directiona:	Unknown	Gissymbol:	POG
Site id:	CAOG11000200828		

Map ID:	134	Api number:	03725708
District nun:	1	Redrill can:	Not Reported
Blm well:	N	Well status:	B
Dryhole:	N		
Operator name:	Humphrey Oil Co.	Fieldname:	Los Angeles City
County name:	Los Angeles	Section:	21
Area name:	Any Area	Range:	13W
Township:	01S	Elevation:	Not Reported
Base meridian:	SB		
Locationde:	Not Reported		
Gissourcec:	hud		
Comments:	Not Reported		
Leasename:	Not Reported	Wellnumber:	1
Epawell:	N	Hydraulica:	N
Confidenti:	N	Spuddate:	Not Reported
Welldeptha:	0		
Redrillfoo:	0		
Abandonedd:	Not Reported	Completion:	Not Reported
Directiona:	Unknown	Gissymbol:	AOG
Site id:	CAOG11000215873		

Map ID:	135	Api number:	03719146
District nun:	1	Redrill can:	Not Reported
Blm well:	N	Well status:	P
Dryhole:	N		
Operator name:	C. C. Harris Oil Co.	Fieldname:	Los Angeles City
County name:	Los Angeles	Section:	21
Area name:	Any Area	Range:	13W
Township:	01S	Elevation:	Not Reported
Base meridian:	SB		
Locationde:	Not Reported		
Gissourcec:	hud		

GEOCHECK VERSION 2.1
STATE DATABASE WELL INFORMATION

Comments:	Not Reported	Wellnumber:	70
Leasename:	Not Reported	Hydraulica:	N
Epawell:	N	Spuddate:	Not Reported
Confidenti:	N		
Welldeptha:	0		
Redrillfoo:	0		
Abandonedd:	Not Reported	Completion:	Not Reported
Directiona:	Unknown	Gissymbol:	POG
Site id:	CAOG11000213896		

Map ID:	136	Api number:	03725446
District nun:	1	Redrill can:	Not Reported
Blm well:	N	Well status:	B
Dryhole:	N		
Operator name:	C. C. Harris Oil Co.	Fieldname:	Los Angeles City
County name:	Los Angeles	Section:	21
Area name:	Any Area	Range:	13W
Township:	01S	Elevation:	Not Reported
Base meridian:	SB		
Locationde:	Not Reported		
Gissourcec:	hud		
Comments:	Not Reported	Wellnumber:	113
Leasename:	Not Reported	Hydraulica:	N
Epawell:	N	Spuddate:	Not Reported
Confidenti:	N		
Welldeptha:	0		
Redrillfoo:	0		
Abandonedd:	Not Reported	Completion:	Not Reported
Directiona:	Unknown	Gissymbol:	AOG
Site id:	CAOG11000215612		

Map ID:	137	Api number:	03719080
District nun:	1	Redrill can:	Not Reported
Blm well:	N	Well status:	P
Dryhole:	N		
Operator name:	Nate Bray (G. N.)	Fieldname:	Los Angeles City
County name:	Los Angeles	Section:	21
Area name:	Any Area	Range:	13W
Township:	01S	Elevation:	Not Reported
Base meridian:	SB		
Locationde:	Not Reported		
Gissourcec:	hud		
Comments:	Not Reported	Wellnumber:	6
Leasename:	Not Reported	Hydraulica:	N
Epawell:	N	Spuddate:	Not Reported
Confidenti:	N		
Welldeptha:	0		
Redrillfoo:	0		
Abandonedd:	Not Reported	Completion:	Not Reported
Directiona:	Unknown	Gissymbol:	POG
Site id:	CAOG11000213830		

GEOCHECK VERSION 2.1
STATE DATABASE WELL INFORMATION

Map ID:	138	Api number:	03700455
District nun:	1	Redrill can:	Not Reported
Blm well:	N	Well status:	P
Dryhole:	N		
Operator name:	The Geotest Co.	Fieldname:	Los Angeles City
County name:	Los Angeles	Section:	21
Area name:	Any Area	Range:	13W
Township:	01S	Elevation:	Not Reported
Base meridian:	SB		
Locationde:	Not Reported		
Gissourcec:	hud		
Comments:	Not Reported		
Leasename:	Bernard	Wellnumber:	4
Epawell:	N	Hydraulica:	N
Confidenti:	N	Spuddate:	Not Reported
Welldeptha:	0		
Redrillfoo:	0		
Abandonedd:	Not Reported	Completion:	Not Reported
Directiona:	Unknown	Gissymbol:	POG
Site id:	CAOG11000200829		

Map ID:	139	Api number:	03719098
District nun:	1	Redrill can:	Not Reported
Blm well:	N	Well status:	P
Dryhole:	N		
Operator name:	C. C. Harris Oil Co.	Fieldname:	Los Angeles City
County name:	Los Angeles	Section:	22
Area name:	Any Area	Range:	13W
Township:	01S	Elevation:	Not Reported
Base meridian:	SB		
Locationde:	Not Reported		
Gissourcec:	hud		
Comments:	Not Reported		
Leasename:	Not Reported	Wellnumber:	9
Epawell:	N	Hydraulica:	N
Confidenti:	N	Spuddate:	Not Reported
Welldeptha:	0		
Redrillfoo:	0		
Abandonedd:	Not Reported	Completion:	Not Reported
Directiona:	Unknown	Gissymbol:	POG
Site id:	CAOG11000213848		

Map ID:	140	Api number:	03700420
District nun:	1	Redrill can:	Not Reported
Blm well:	N	Well status:	P
Dryhole:	N		
Operator name:	The Geotest Co.	Fieldname:	Los Angeles City
County name:	Los Angeles	Section:	21
Area name:	Any Area	Range:	13W
Township:	01S	Elevation:	Not Reported
Base meridian:	SB		
Locationde:	Not Reported		
Gissourcec:	hud		

GEOCHECK VERSION 2.1
STATE DATABASE WELL INFORMATION

Comments:	Not Reported	Wellnumber:	6
Leasename:	Not Reported	Hydraulica:	N
Epawell:	N	Spuddate:	Not Reported
Confidenti:	N		
Welldeptha:	0		
Redrillfoo:	0		
Abandonedd:	Not Reported	Completion:	Not Reported
Directiona:	Unknown	Gissymbol:	POG
Site id:	CAOG11000200817		

Map ID:	141	Api number:	03719015
District nun:	1	Redrill can:	Not Reported
Blm well:	N	Well status:	P
Dryhole:	N		
Operator name:	Chavez Realty Develop Co.	Fieldname:	Los Angeles City
County name:	Los Angeles	Section:	21
Area name:	Any Area	Range:	13W
Township:	01S	Elevation:	392.457
Base meridian:	SB		
Locationde:	Not Reported		
Gissourcec:	gps		
Comments:	42207148.ssf		
Leasename:	Not Reported	Wellnumber:	2
Epawell:	N	Hydraulica:	N
Confidenti:	N	Spuddate:	Not Reported
Welldeptha:	0		
Redrillfoo:	0		
Abandonedd:	Not Reported	Completion:	Not Reported
Directiona:	Unknown	Gissymbol:	POG
Site id:	CAOG11000192963		

Map ID:	142	Api number:	03723867
District nun:	1	Redrill can:	Not Reported
Blm well:	N	Well status:	P
Dryhole:	N		
Operator name:	Lee Westlake	Fieldname:	Los Angeles City
County name:	Los Angeles	Section:	22
Area name:	Any Area	Range:	13W
Township:	01S	Elevation:	Not Reported
Base meridian:	SB		
Locationde:	Not Reported		
Gissourcec:	hud		
Comments:	Not Reported		
Leasename:	Not Reported	Wellnumber:	2
Epawell:	N	Hydraulica:	N
Confidenti:	N	Spuddate:	Not Reported
Welldeptha:	0		
Redrillfoo:	0		
Abandonedd:	Not Reported	Completion:	Not Reported
Directiona:	Unknown	Gissymbol:	POG
Site id:	CAOG11000215163		

GEOCHECK VERSION 2.1
STATE DATABASE WELL INFORMATION

Map ID:	143	Api number:	03719131
District nun:	1	Redrill can:	Not Reported
Blm well:	N	Well status:	P
Dryhole:	N		
Operator name:	C. C. Harris Oil Co.	Fieldname:	Los Angeles City
County name:	Los Angeles	Section:	21
Area name:	Any Area	Range:	13W
Township:	01S	Elevation:	Not Reported
Base meridian:	SB		
Locationde:	Not Reported		
Gissourcec:	hud		
Comments:	Not Reported		
Leasename:	Not Reported	Wellnumber:	46
Epawell:	N	Hydraulica:	N
Confidenti:	N	Spuddate:	Not Reported
Welldeptha:	0		
Redrillfoo:	0		
Abandonedd:	Not Reported	Completion:	Not Reported
Directiona:	Unknown	Gissymbol:	POG
Site id:	CAOG11000213881		

Map ID:	144	Api number:	03725532
District nun:	1	Redrill can:	Not Reported
Blm well:	N	Well status:	B
Dryhole:	N		
Operator name:	Chas. V. Hall	Fieldname:	Los Angeles City
County name:	Los Angeles	Section:	21
Area name:	Any Area	Range:	13W
Township:	01S	Elevation:	Not Reported
Base meridian:	SB		
Locationde:	Not Reported		
Gissourcec:	hud		
Comments:	Not Reported		
Leasename:	Not Reported	Wellnumber:	4
Epawell:	N	Hydraulica:	N
Confidenti:	N	Spuddate:	Not Reported
Welldeptha:	0		
Redrillfoo:	0		
Abandonedd:	Not Reported	Completion:	Not Reported
Directiona:	Unknown	Gissymbol:	AOG
Site id:	CAOG11000215698		

Map ID:	145	Api number:	03725879
District nun:	1	Redrill can:	Not Reported
Blm well:	N	Well status:	B
Dryhole:	N		
Operator name:	Little Oil Co.	Fieldname:	Los Angeles City
County name:	Los Angeles	Section:	21
Area name:	Any Area	Range:	13W
Township:	01S	Elevation:	Not Reported
Base meridian:	SB		
Locationde:	Not Reported		
Gissourcec:	hud		

GEOCHECK VERSION 2.1
STATE DATABASE WELL INFORMATION

Comments:	Not Reported	Wellnumber:	2
Leasename:	Not Reported	Hydraulica:	N
Epawell:	N	Spuddate:	Not Reported
Confidenti:	N		
Welldeptha:	0		
Redrillfoo:	0		
Abandonedd:	Not Reported	Completion:	Not Reported
Directiona:	Unknown	Gissymbol:	AOG
Site id:	CAOG11000216044		

Map ID:	146	Api number:	03719193
District nun:	1	Redrill can:	Not Reported
Blm well:	N	Well status:	P
Dryhole:	N		
Operator name:	E. A. Doran Oil Co.	Fieldname:	Los Angeles City
County name:	Los Angeles	Section:	22
Area name:	Any Area	Range:	13W
Township:	01S	Elevation:	Not Reported
Base meridian:	SB		
Locationde:	Not Reported		
Gissourcec:	hud		
Comments:	Not Reported		
Leasename:	Not Reported	Wellnumber:	2
Epawell:	N	Hydraulica:	N
Confidenti:	N	Spuddate:	Not Reported
Welldeptha:	0		
Redrillfoo:	0		
Abandonedd:	Not Reported	Completion:	Not Reported
Directiona:	Unknown	Gissymbol:	POG
Site id:	CAOG11000213943		

Map ID:	147	Api number:	03725429
District nun:	1	Redrill can:	Not Reported
Blm well:	N	Well status:	B
Dryhole:	N		
Operator name:	British Calif. Oil Co.	Fieldname:	Los Angeles City
County name:	Los Angeles	Section:	21
Area name:	Any Area	Range:	13W
Township:	01S	Elevation:	Not Reported
Base meridian:	SB		
Locationde:	Not Reported		
Gissourcec:	hud		
Comments:	Not Reported		
Leasename:	Not Reported	Wellnumber:	6
Epawell:	N	Hydraulica:	N
Confidenti:	N	Spuddate:	Not Reported
Welldeptha:	0		
Redrillfoo:	0		
Abandonedd:	Not Reported	Completion:	Not Reported
Directiona:	Unknown	Gissymbol:	AOG
Site id:	CAOG11000215595		

GEOCHECK VERSION 2.1
STATE DATABASE WELL INFORMATION

Map ID:	148	Api number:	03719017
District nun:	1	Redrill can:	Not Reported
Blm well:	N	Well status:	P
Dryhole:	N		
Operator name:	Chavez Realty Develop Co.		
County name:	Los Angeles	Fieldname:	Los Angeles City
Area name:	Any Area	Section:	21
Township:	01S	Range:	13W
Base meridian:	SB	Elevation:	373.64
Locationde:	Not Reported		
Gissourcec:	gps		
Comments:	42207148.ssf		
Leasename:	Not Reported	Wellnumber:	4
Epawell:	N	Hydraulica:	N
Confidenti:	N	Spuddate:	Not Reported
Welldeptha:	0		
Redrillfoo:	0		
Abandonedd:	Not Reported	Completion:	Not Reported
Directiona:	Unknown	Gissymbol:	POG
Site id:	CAOG11000192965		

Map ID:	149	Api number:	03723854
District nun:	1	Redrill can:	Not Reported
Blm well:	N	Well status:	P
Dryhole:	N		
Operator name:	Victor Bavario		
County name:	Los Angeles	Fieldname:	Los Angeles City
Area name:	Any Area	Section:	22
Township:	01S	Range:	13W
Base meridian:	SB	Elevation:	Not Reported
Locationde:	Not Reported		
Gissourcec:	hud		
Comments:	Not Reported		
Leasename:	Scott	Wellnumber:	1
Epawell:	N	Hydraulica:	N
Confidenti:	N	Spuddate:	Not Reported
Welldeptha:	0		
Redrillfoo:	0		
Abandonedd:	Not Reported	Completion:	Not Reported
Directiona:	Unknown	Gissymbol:	POG
Site id:	CAOG11000215150		

Map ID:	150	Api number:	03719145
District nun:	1	Redrill can:	Not Reported
Blm well:	N	Well status:	P
Dryhole:	N		
Operator name:	C. C. Harris Oil Co.		
County name:	Los Angeles	Fieldname:	Los Angeles City
Area name:	Any Area	Section:	21
Township:	01S	Range:	13W
Base meridian:	SB	Elevation:	Not Reported
Locationde:	Not Reported		
Gissourcec:	hud		

GEOCHECK VERSION 2.1
STATE DATABASE WELL INFORMATION

Comments:	Not Reported	Wellnumber:	69
Leasename:	Not Reported	Hydraulica:	N
Epawell:	N	Spuddate:	Not Reported
Confidenti:	N		
Welldeptha:	0		
Redrillfoo:	0		
Abandonedd:	Not Reported	Completion:	Not Reported
Directiona:	Unknown	Gissymbol:	POG
Site id:	CAOG11000213895		

Map ID:	151	Api number:	03719016
District nun:	1	Redrill can:	Not Reported
Blm well:	N	Well status:	P
Dryhole:	N		
Operator name:	Chavez Realty Develop Co.	Fieldname:	Los Angeles City
County name:	Los Angeles	Section:	21
Area name:	Any Area	Range:	13W
Township:	01S	Elevation:	381.802
Base meridian:	SB		
Locationde:	Not Reported		
Gissourcec:	gps		
Comments:	42207148.ssf		
Leasename:	Not Reported	Wellnumber:	3
Epawell:	N	Hydraulica:	N
Confidenti:	N	Spuddate:	Not Reported
Welldeptha:	0		
Redrillfoo:	0		
Abandonedd:	Not Reported	Completion:	Not Reported
Directiona:	Unknown	Gissymbol:	POG
Site id:	CAOG11000192964		

Map ID:	152	Api number:	03719176
District nun:	1	Redrill can:	Not Reported
Blm well:	N	Well status:	P
Dryhole:	N		
Operator name:	Thomas F. Joyce	Fieldname:	Los Angeles City
County name:	Los Angeles	Section:	22
Area name:	Any Area	Range:	13W
Township:	01S	Elevation:	Not Reported
Base meridian:	SB		
Locationde:	Not Reported		
Gissourcec:	hud		
Comments:	Not Reported		
Leasename:	Not Reported	Wellnumber:	1
Epawell:	N	Hydraulica:	N
Confidenti:	N	Spuddate:	Not Reported
Welldeptha:	0		
Redrillfoo:	0		
Abandonedd:	Not Reported	Completion:	Not Reported
Directiona:	Unknown	Gissymbol:	POG
Site id:	CAOG11000213926		

**GEOCHECK VERSION 2.1
STATE DATABASE WELL INFORMATION**

Map ID:	153	Api number:	03725583
District nun:	1	Redrill can:	Not Reported
Blm well:	N	Well status:	B
Dryhole:	N		
Operator name:	Dogget & Fletcher	Fieldname:	Los Angeles City
County name:	Los Angeles	Section:	21
Area name:	Any Area	Range:	13W
Township:	01S	Elevation:	Not Reported
Base meridian:	SB		
Locationde:	Not Reported		
Gissourcec:	hud		
Comments:	Not Reported		
Leasename:	Not Reported	Wellnumber:	1
Epawell:	N	Hydraulica:	N
Confidenti:	N	Spuddate:	Not Reported
Welldeptha:	0		
Redrillfoo:	0		
Abandonedd:	Not Reported	Completion:	Not Reported
Directiona:	Unknown	Gissymbol:	AOG
Site id:	CAOG11000215749		

Map ID:	154	Api number:	03719137
District nun:	1	Redrill can:	Not Reported
Blm well:	N	Well status:	P
Dryhole:	N		
Operator name:	C. C. Harris Oil Co.	Fieldname:	Los Angeles City
County name:	Los Angeles	Section:	21
Area name:	Any Area	Range:	13W
Township:	01S	Elevation:	Not Reported
Base meridian:	SB		
Locationde:	Not Reported		
Gissourcec:	hud		
Comments:	Not Reported		
Leasename:	Not Reported	Wellnumber:	52
Epawell:	N	Hydraulica:	N
Confidenti:	N	Spuddate:	Not Reported
Welldeptha:	0		
Redrillfoo:	0		
Abandonedd:	Not Reported	Completion:	Not Reported
Directiona:	Unknown	Gissymbol:	POG
Site id:	CAOG11000213887		

Map ID:	155	Api number:	03719156
District nun:	1	Redrill can:	Not Reported
Blm well:	N	Well status:	P
Dryhole:	N		
Operator name:	C. C. Harris Oil Co.	Fieldname:	Los Angeles City
County name:	Los Angeles	Section:	21
Area name:	Any Area	Range:	13W
Township:	01S	Elevation:	Not Reported
Base meridian:	SB		
Locationde:	Not Reported		
Gissourcec:	hud		

GEOCHECK VERSION 2.1
STATE DATABASE WELL INFORMATION

Comments:	Not Reported	Wellnumber:	110
Leasename:	Not Reported	Hydraulica:	N
Epawell:	N	Spuddate:	Not Reported
Confidenti:	N		
Welldeptha:	0		
Redrillfoo:	0		
Abandonedd:	Not Reported	Completion:	Not Reported
Directiona:	Unknown	Gissymbol:	POG
Site id:	CAOG11000213906		

Map ID:	156	Api number:	03726138
District nun:	1	Redrill can:	Not Reported
Blm well:	N	Well status:	B
Dryhole:	N		
Operator name:	Union Consolidated Crude Oil Co.		
County name:	Los Angeles	Fieldname:	Los Angeles City
Area name:	Any Area	Section:	21
Township:	01S	Range:	13W
Base meridian:	SB	Elevation:	Not Reported
Locationde:	Not Reported		
Gissourcec:	hud		
Comments:	Not Reported		
Leasename:	Not Reported	Wellnumber:	16
Epawell:	N	Hydraulica:	N
Confidenti:	N	Spuddate:	Not Reported
Welldeptha:	0		
Redrillfoo:	0		
Abandonedd:	Not Reported	Completion:	Not Reported
Directiona:	Unknown	Gissymbol:	AOG
Site id:	CAOG11000216302		

Map ID:	157	Api number:	03700422
District nun:	1	Redrill can:	Not Reported
Blm well:	N	Well status:	P
Dryhole:	N		
Operator name:	The Geotest Co.		
County name:	Los Angeles	Fieldname:	Los Angeles City
Area name:	Any Area	Section:	21
Township:	01S	Range:	13W
Base meridian:	SB	Elevation:	Not Reported
Locationde:	Not Reported		
Gissourcec:	hud		
Comments:	Not Reported		
Leasename:	Not Reported	Wellnumber:	8
Epawell:	N	Hydraulica:	N
Confidenti:	N	Spuddate:	Not Reported
Welldeptha:	0		
Redrillfoo:	0		
Abandonedd:	Not Reported	Completion:	Not Reported
Directiona:	Unknown	Gissymbol:	POG
Site id:	CAOG11000200819		

GEOCHECK VERSION 2.1
STATE DATABASE WELL INFORMATION

Map ID:	158	Api number:	03725878
District nun:	1	Redrill can:	Not Reported
Blm well:	N	Well status:	B
Dryhole:	N		
Operator name:	Little Oil Co.	Fieldname:	Los Angeles City
County name:	Los Angeles	Section:	21
Area name:	Any Area	Range:	13W
Township:	01S	Elevation:	Not Reported
Base meridian:	SB		
Locationde:	Not Reported		
Gissourcec:	hud		
Comments:	Not Reported		
Leasename:	Not Reported	Wellnumber:	1
Epawell:	N	Hydraulica:	N
Confidenti:	N	Spuddate:	Not Reported
Welldeptha:	0		
Redrillfoo:	0		
Abandonedd:	Not Reported	Completion:	Not Reported
Directiona:	Unknown	Gissymbol:	AOG
Site id:	CAOG11000216043		

Map ID:	159	Api number:	03725625
District nun:	1	Redrill can:	Not Reported
Blm well:	N	Well status:	B
Dryhole:	N		
Operator name:	E. A. Doran Oil Co.	Fieldname:	Los Angeles City
County name:	Los Angeles	Section:	21
Area name:	Any Area	Range:	13W
Township:	01S	Elevation:	Not Reported
Base meridian:	SB		
Locationde:	Not Reported		
Gissourcec:	hud		
Comments:	Not Reported		
Leasename:	Not Reported	Wellnumber:	5
Epawell:	N	Hydraulica:	N
Confidenti:	N	Spuddate:	Not Reported
Welldeptha:	0		
Redrillfoo:	0		
Abandonedd:	Not Reported	Completion:	Not Reported
Directiona:	Unknown	Gissymbol:	AOG
Site id:	CAOG11000215791		

Map ID:	160	Api number:	03719144
District nun:	1	Redrill can:	Not Reported
Blm well:	N	Well status:	P
Dryhole:	N		
Operator name:	C. C. Harris Oil Co.	Fieldname:	Los Angeles City
County name:	Los Angeles	Section:	21
Area name:	Any Area	Range:	13W
Township:	01S	Elevation:	Not Reported
Base meridian:	SB		
Locationde:	Not Reported		
Gissourcec:	hud		

GEOCHECK VERSION 2.1
STATE DATABASE WELL INFORMATION

Comments:	Not Reported	Wellnumber:	68
Leasename:	Not Reported	Hydraulica:	N
Epawell:	N	Spuddate:	Not Reported
Confidenti:	N		
Welldeptha:	0		
Redrillfoo:	0		
Abandonedd:	Not Reported	Completion:	Not Reported
Directiona:	Unknown	Gissymbol:	POG
Site id:	CAOG11000213894		

Map ID:	161	Api number:	03719177
District nun:	1	Redrill can:	Not Reported
Blm well:	N	Well status:	P
Dryhole:	N		
Operator name:	Thomas F. Joyce	Fieldname:	Los Angeles City
County name:	Los Angeles	Section:	22
Area name:	Any Area	Range:	13W
Township:	01S	Elevation:	Not Reported
Base meridian:	SB		
Locationde:	Not Reported		
Gissourcec:	hud		
Comments:	Not Reported		
Leasename:	Not Reported	Wellnumber:	2
Epawell:	N	Hydraulica:	N
Confidenti:	N	Spuddate:	Not Reported
Welldeptha:	0		
Redrillfoo:	0		
Abandonedd:	Not Reported	Completion:	Not Reported
Directiona:	Unknown	Gissymbol:	POG
Site id:	CAOG11000213927		

Map ID:	162	Api number:	03719142
District nun:	1	Redrill can:	Not Reported
Blm well:	N	Well status:	P
Dryhole:	N		
Operator name:	C. C. Harris Oil Co.	Fieldname:	Los Angeles City
County name:	Los Angeles	Section:	21
Area name:	Any Area	Range:	13W
Township:	01S	Elevation:	Not Reported
Base meridian:	SB		
Locationde:	Not Reported		
Gissourcec:	hud		
Comments:	Not Reported		
Leasename:	Not Reported	Wellnumber:	64
Epawell:	N	Hydraulica:	N
Confidenti:	N	Spuddate:	Not Reported
Welldeptha:	0		
Redrillfoo:	0		
Abandonedd:	Not Reported	Completion:	Not Reported
Directiona:	Unknown	Gissymbol:	POG
Site id:	CAOG11000213892		

GEOCHECK VERSION 2.1
STATE DATABASE WELL INFORMATION

Map ID:	163	Api number:	03725442
District nun:	1	Redrill can:	Not Reported
Blm well:	N	Well status:	B
Dryhole:	N		
Operator name:	C. C. Harris Oil Co.	Fieldname:	Los Angeles City
County name:	Los Angeles	Section:	21
Area name:	Any Area	Range:	13W
Township:	01S	Elevation:	Not Reported
Base meridian:	SB		
Locationde:	Not Reported		
Gissourcec:	hud		
Comments:	Not Reported		
Leasename:	Not Reported	Wellnumber:	120
Epawell:	N	Hydraulica:	N
Confidenti:	N	Spuddate:	Not Reported
Welldeptha:	0		
Redrillfoo:	0		
Abandonedd:	Not Reported	Completion:	Not Reported
Directiona:	Unknown	Gissymbol:	AOG
Site id:	CAOG11000215608		

Map ID:	164	Api number:	03719178
District nun:	1	Redrill can:	Not Reported
Blm well:	N	Well status:	P
Dryhole:	N		
Operator name:	Thomas F. Joyce	Fieldname:	Los Angeles City
County name:	Los Angeles	Section:	22
Area name:	Any Area	Range:	13W
Township:	01S	Elevation:	Not Reported
Base meridian:	SB		
Locationde:	Not Reported		
Gissourcec:	hud		
Comments:	Not Reported		
Leasename:	Not Reported	Wellnumber:	3
Epawell:	N	Hydraulica:	N
Confidenti:	N	Spuddate:	Not Reported
Welldeptha:	0		
Redrillfoo:	0		
Abandonedd:	Not Reported	Completion:	Not Reported
Directiona:	Unknown	Gissymbol:	POG
Site id:	CAOG11000213928		

Map ID:	165	Api number:	03719157
District nun:	1	Redrill can:	Not Reported
Blm well:	N	Well status:	P
Dryhole:	N		
Operator name:	C. C. Harris Oil Co.	Fieldname:	Los Angeles City
County name:	Los Angeles	Section:	21
Area name:	Any Area	Range:	13W
Township:	01S	Elevation:	Not Reported
Base meridian:	SB		
Locationde:	Not Reported		
Gissourcec:	hud		

GEOCHECK VERSION 2.1
STATE DATABASE WELL INFORMATION

Comments:	Not Reported	Wellnumber:	111
Leasename:	Not Reported	Hydraulica:	N
Epawell:	N	Spuddate:	Not Reported
Confidenti:	N		
Welldeptha:	0		
Redrillfoo:	0		
Abandonedd:	Not Reported	Completion:	Not Reported
Directiona:	Unknown	Gissymbol:	POG
Site id:	CAOG11000213907		

Map ID:	166	Api number:	03719136
District nun:	1	Redrill can:	Not Reported
Blm well:	N	Well status:	P
Dryhole:	N		
Operator name:	C. C. Harris Oil Co.	Fieldname:	Los Angeles City
County name:	Los Angeles	Section:	21
Area name:	Any Area	Range:	13W
Township:	01S	Elevation:	Not Reported
Base meridian:	SB		
Locationde:	Not Reported		
Gissourcec:	hud		
Comments:	Not Reported		
Leasename:	Not Reported	Wellnumber:	51
Epawell:	N	Hydraulica:	N
Confidenti:	N	Spuddate:	Not Reported
Welldeptha:	0		
Redrillfoo:	0		
Abandonedd:	Not Reported	Completion:	Not Reported
Directiona:	Unknown	Gissymbol:	POG
Site id:	CAOG11000213886		

Map ID:	167	Api number:	03725741
District nun:	1	Redrill can:	Not Reported
Blm well:	N	Well status:	B
Dryhole:	N		
Operator name:	Joe Gellen	Fieldname:	Los Angeles City
County name:	Los Angeles	Section:	22
Area name:	Any Area	Range:	13W
Township:	01S	Elevation:	Not Reported
Base meridian:	SB		
Locationde:	Not Reported		
Gissourcec:	hud		
Comments:	Not Reported		
Leasename:	Not Reported	Wellnumber:	1
Epawell:	N	Hydraulica:	N
Confidenti:	N	Spuddate:	Not Reported
Welldeptha:	0		
Redrillfoo:	0		
Abandonedd:	Not Reported	Completion:	Not Reported
Directiona:	Unknown	Gissymbol:	AOG
Site id:	CAOG11000215906		

GEOCHECK VERSION 2.1
STATE DATABASE WELL INFORMATION

Map ID:	168	Api number:	03725426
District nun:	1	Redrill can:	Not Reported
Blm well:	N	Well status:	B
Dryhole:	N		
Operator name:	British Calif. Oil Co.	Fieldname:	Los Angeles City
County name:	Los Angeles	Section:	21
Area name:	Any Area	Range:	13W
Township:	01S	Elevation:	Not Reported
Base meridian:	SB		
Locationde:	Not Reported		
Gissourcec:	hud		
Comments:	Not Reported		
Leasename:	Not Reported	Wellnumber:	7
Epawell:	N	Hydraulica:	N
Confidenti:	N	Spuddate:	Not Reported
Welldeptha:	0		
Redrillfoo:	0		
Abandonedd:	Not Reported	Completion:	Not Reported
Directiona:	Unknown	Gissymbol:	AOG
Site id:	CAOG11000215592		

Map ID:	169	Api number:	03719079
District nun:	1	Redrill can:	Not Reported
Blm well:	N	Well status:	P
Dryhole:	N		
Operator name:	Nate Bray (G. N.)	Fieldname:	Los Angeles City
County name:	Los Angeles	Section:	21
Area name:	Any Area	Range:	13W
Township:	01S	Elevation:	Not Reported
Base meridian:	SB		
Locationde:	Not Reported		
Gissourcec:	hud		
Comments:	Not Reported		
Leasename:	Not Reported	Wellnumber:	5
Epawell:	N	Hydraulica:	N
Confidenti:	N	Spuddate:	Not Reported
Welldeptha:	0		
Redrillfoo:	0		
Abandonedd:	Not Reported	Completion:	Not Reported
Directiona:	Unknown	Gissymbol:	POG
Site id:	CAOG11000213829		

Map ID:	170	Api number:	03719085
District nun:	1	Redrill can:	Not Reported
Blm well:	N	Well status:	P
Dryhole:	N		
Operator name:	Nate Bray (G. N.)	Fieldname:	Los Angeles City
County name:	Los Angeles	Section:	22
Area name:	Any Area	Range:	13W
Township:	01S	Elevation:	Not Reported
Base meridian:	SB		
Locationde:	Not Reported		
Gissourcec:	hud		

GEOCHECK VERSION 2.1
STATE DATABASE WELL INFORMATION

Comments:	Not Reported	Wellnumber:	10
Leasename:	Not Reported	Hydraulica:	N
Epawell:	N	Spuddate:	Not Reported
Confidenti:	N		
Welldeptha:	0		
Redrillfoo:	0		
Abandonedd:	Not Reported	Completion:	Not Reported
Directiona:	Unknown	Gissymbol:	POG
Site id:	CAOG11000213835		

Map ID:	171	Api number:	03725456
District nun:	1	Redrill can:	Not Reported
Blm well:	N	Well status:	B
Dryhole:	N		
Operator name:	C. C. Harris Oil Co.	Fieldname:	Los Angeles City
County name:	Los Angeles	Section:	21
Area name:	Any Area	Range:	13W
Township:	01S	Elevation:	Not Reported
Base meridian:	SB		
Locationde:	Not Reported		
Gissourcec:	hud		
Comments:	Not Reported	Wellnumber:	109
Leasename:	Not Reported	Hydraulica:	N
Epawell:	N	Spuddate:	Not Reported
Confidenti:	N		
Welldeptha:	0		
Redrillfoo:	0		
Abandonedd:	Not Reported	Completion:	Not Reported
Directiona:	Unknown	Gissymbol:	AOG
Site id:	CAOG11000215622		

Map ID:	172	Api number:	03725711
District nun:	1	Redrill can:	Not Reported
Blm well:	N	Well status:	B
Dryhole:	N		
Operator name:	Humphrey Oil Co.	Fieldname:	Los Angeles City
County name:	Los Angeles	Section:	21
Area name:	Any Area	Range:	13W
Township:	01S	Elevation:	Not Reported
Base meridian:	SB		
Locationde:	Not Reported		
Gissourcec:	hud		
Comments:	Not Reported	Wellnumber:	4
Leasename:	Not Reported	Hydraulica:	N
Epawell:	N	Spuddate:	Not Reported
Confidenti:	N		
Welldeptha:	0		
Redrillfoo:	0		
Abandonedd:	Not Reported	Completion:	Not Reported
Directiona:	Unknown	Gissymbol:	AOG
Site id:	CAOG11000215876		

GEOCHECK VERSION 2.1
STATE DATABASE WELL INFORMATION

Map ID:	173	Api number:	03719198
District nun:	1	Redrill can:	Not Reported
Blm well:	N	Well status:	P
Dryhole:	N		
Operator name:	E. A. Doran Oil Co.	Fieldname:	Los Angeles City
County name:	Los Angeles	Section:	21
Area name:	Any Area	Range:	13W
Township:	01S	Elevation:	Not Reported
Base meridian:	SB		
Locationde:	Not Reported		
Gissourcec:	hud		
Comments:	Not Reported		
Leasename:	Not Reported	Wellnumber:	6
Epawell:	N	Hydraulica:	N
Confidenti:	N	Spuddate:	Not Reported
Welldeptha:	0		
Redrillfoo:	0		
Abandonedd:	Not Reported	Completion:	Not Reported
Directiona:	Unknown	Gissymbol:	POG
Site id:	CAOG11000213948		

Map ID:	174	Api number:	03700453
District nun:	1	Redrill can:	Not Reported
Blm well:	N	Well status:	P
Dryhole:	N		
Operator name:	The Geotest Co.	Fieldname:	Los Angeles City
County name:	Los Angeles	Section:	21
Area name:	Any Area	Range:	13W
Township:	01S	Elevation:	Not Reported
Base meridian:	SB		
Locationde:	Not Reported		
Gissourcec:	hud		
Comments:	Not Reported		
Leasename:	Bernard	Wellnumber:	2
Epawell:	N	Hydraulica:	N
Confidenti:	N	Spuddate:	Not Reported
Welldeptha:	0		
Redrillfoo:	0		
Abandonedd:	Not Reported	Completion:	Not Reported
Directiona:	Unknown	Gissymbol:	POG
Site id:	CAOG11000200827		

Map ID:	175	Api number:	03719179
District nun:	1	Redrill can:	Not Reported
Blm well:	N	Well status:	P
Dryhole:	N		
Operator name:	Thomas F. Joyce	Fieldname:	Los Angeles City
County name:	Los Angeles	Section:	22
Area name:	Any Area	Range:	13W
Township:	01S	Elevation:	Not Reported
Base meridian:	SB		
Locationde:	Not Reported		
Gissourcec:	hud		

GEOCHECK VERSION 2.1
STATE DATABASE WELL INFORMATION

Comments:	Not Reported	Wellnumber:	4
Leasename:	Joyce	Hydraulica:	N
Epawell:	N	Spuddate:	Not Reported
Confidenti:	N		
Welldeptha:	0		
Redrillfoo:	0		
Abandonedd:	Not Reported	Completion:	Not Reported
Directiona:	Unknown	Gissymbol:	POG
Site id:	CAOG11000213929		

Map ID:	176	Api number:	03719130
District nun:	1	Redrill can:	Not Reported
Blm well:	N	Well status:	P
Dryhole:	N		
Operator name:	C. C. Harris Oil Co.	Fieldname:	Los Angeles City
County name:	Los Angeles	Section:	21
Area name:	Any Area	Range:	13W
Township:	01S	Elevation:	Not Reported
Base meridian:	SB		
Locationde:	Not Reported		
Gissourcec:	hud		
Comments:	Not Reported		
Leasename:	Not Reported	Wellnumber:	45
Epawell:	N	Hydraulica:	N
Confidenti:	N	Spuddate:	Not Reported
Welldeptha:	0		
Redrillfoo:	0		
Abandonedd:	Not Reported	Completion:	Not Reported
Directiona:	Unknown	Gissymbol:	POG
Site id:	CAOG11000213880		

Map ID:	177	Api number:	03725710
District nun:	1	Redrill can:	Not Reported
Blm well:	N	Well status:	B
Dryhole:	N		
Operator name:	Humphrey Oil Co.	Fieldname:	Los Angeles City
County name:	Los Angeles	Section:	21
Area name:	Any Area	Range:	13W
Township:	01S	Elevation:	Not Reported
Base meridian:	SB		
Locationde:	Not Reported		
Gissourcec:	hud		
Comments:	Not Reported		
Leasename:	Not Reported	Wellnumber:	3
Epawell:	N	Hydraulica:	N
Confidenti:	N	Spuddate:	Not Reported
Welldeptha:	0		
Redrillfoo:	0		
Abandonedd:	Not Reported	Completion:	Not Reported
Directiona:	Unknown	Gissymbol:	AOG
Site id:	CAOG11000215875		

GEOCHECK VERSION 2.1
STATE DATABASE WELL INFORMATION

Map ID:	178	Api number:	03700423
District nun:	1	Redrill can:	Not Reported
Blm well:	N	Well status:	P
Dryhole:	N		
Operator name:	The Geotest Co.	Fieldname:	Los Angeles City
County name:	Los Angeles	Section:	21
Area name:	Any Area	Range:	13W
Township:	01S	Elevation:	Not Reported
Base meridian:	SB		
Locationde:	Not Reported		
Gissourcec:	hud		
Comments:	Not Reported	Wellnumber:	9
Leasename:	Not Reported	Hydraulica:	N
Epawell:	N	Spuddate:	Not Reported
Confidenti:	N		
Welldeptha:	0		
Redrillfoo:	0		
Abandonedd:	Not Reported	Completion:	Not Reported
Directiona:	Unknown	Gissymbol:	POG
Site id:	CAOG11000200820		

Map ID:	179	Api number:	03723872
District nun:	1	Redrill can:	Not Reported
Blm well:	N	Well status:	P
Dryhole:	N		
Operator name:	H. Rogalske	Fieldname:	Los Angeles City
County name:	Los Angeles	Section:	21
Area name:	Any Area	Range:	13W
Township:	01S	Elevation:	Not Reported
Base meridian:	SB		
Locationde:	Not Reported		
Gissourcec:	hud		
Comments:	Not Reported	Wellnumber:	2
Leasename:	Not Reported	Hydraulica:	N
Epawell:	N	Spuddate:	Not Reported
Confidenti:	N		
Welldeptha:	0		
Redrillfoo:	0		
Abandonedd:	Not Reported	Completion:	Not Reported
Directiona:	Unknown	Gissymbol:	POG
Site id:	CAOG11000215168		

Map ID:	180	Api number:	03719199
District nun:	1	Redrill can:	Not Reported
Blm well:	N	Well status:	P
Dryhole:	N		
Operator name:	E. A. Doran Oil Co.	Fieldname:	Los Angeles City
County name:	Los Angeles	Section:	21
Area name:	Any Area	Range:	13W
Township:	01S	Elevation:	Not Reported
Base meridian:	SB		
Locationde:	Not Reported		
Gissourcec:	hud		

GEOCHECK VERSION 2.1
STATE DATABASE WELL INFORMATION

Comments:	Not Reported	Wellnumber:	11
Leasename:	Not Reported	Hydraulica:	N
Epawell:	N	Spuddate:	Not Reported
Confidenti:	N		
Welldeptha:	0		
Redrillfoo:	0		
Abandonedd:	Not Reported	Completion:	Not Reported
Directiona:	Unknown	Gissymbol:	POG
Site id:	CAOG11000213949		

Map ID:	181	Api number:	03700424
District nun:	1	Redrill can:	Not Reported
Blm well:	N	Well status:	P
Dryhole:	N		
Operator name:	The Geotest Co.	Fieldname:	Los Angeles City
County name:	Los Angeles	Section:	21
Area name:	Any Area	Range:	13W
Township:	01S	Elevation:	Not Reported
Base meridian:	SB		
Locationde:	Not Reported		
Gissourcec:	hud		
Comments:	Not Reported		
Leasename:	Not Reported	Wellnumber:	10
Epawell:	N	Hydraulica:	N
Confidenti:	N	Spuddate:	Not Reported
Welldeptha:	0		
Redrillfoo:	0		
Abandonedd:	Not Reported	Completion:	Not Reported
Directiona:	Unknown	Gissymbol:	POG
Site id:	CAOG11000200821		

Map ID:	182	Api number:	03725401
District nun:	1	Redrill can:	Not Reported
Blm well:	N	Well status:	P
Dryhole:	N		
Operator name:	Standard Oil Co.	Fieldname:	Los Angeles City
County name:	Los Angeles	Section:	21
Area name:	Any Area	Range:	13W
Township:	01S	Elevation:	Not Reported
Base meridian:	SB		
Locationde:	Not Reported		
Gissourcec:	hud		
Comments:	Not Reported		
Leasename:	Zobelein	Wellnumber:	1
Epawell:	N	Hydraulica:	N
Confidenti:	N	Spuddate:	Not Reported
Welldeptha:	0		
Redrillfoo:	0		
Abandonedd:	Not Reported	Completion:	Not Reported
Directiona:	Unknown	Gissymbol:	POG
Site id:	CAOG11000215567		

GEOCHECK VERSION 2.1
STATE DATABASE WELL INFORMATION

Map ID:	183	Api number:	03719153
District nun:	1	Redrill can:	Not Reported
Blm well:	N	Well status:	P
Dryhole:	N		
Operator name:	C. C. Harris Oil Co.	Fieldname:	Los Angeles City
County name:	Los Angeles	Section:	21
Area name:	Any Area	Range:	13W
Township:	01S	Elevation:	Not Reported
Base meridian:	SB		
Locationde:	Not Reported		
Gissourcec:	hud		
Comments:	Not Reported		
Leasename:	Not Reported	Wellnumber:	85
Epawell:	N	Hydraulica:	N
Confidenti:	N	Spuddate:	Not Reported
Welldeptha:	0		
Redrillfoo:	0		
Abandonedd:	Not Reported	Completion:	Not Reported
Directiona:	Unknown	Gissymbol:	POG
Site id:	CAOG11000213903		

Map ID:	184	Api number:	03719148
District nun:	1	Redrill can:	Not Reported
Blm well:	N	Well status:	P
Dryhole:	N		
Operator name:	C. C. Harris Oil Co.	Fieldname:	Los Angeles City
County name:	Los Angeles	Section:	21
Area name:	Any Area	Range:	13W
Township:	01S	Elevation:	Not Reported
Base meridian:	SB		
Locationde:	Not Reported		
Gissourcec:	hud		
Comments:	Not Reported		
Leasename:	Not Reported	Wellnumber:	73
Epawell:	N	Hydraulica:	N
Confidenti:	N	Spuddate:	Not Reported
Welldeptha:	0		
Redrillfoo:	0		
Abandonedd:	Not Reported	Completion:	Not Reported
Directiona:	Unknown	Gissymbol:	POG
Site id:	CAOG11000213898		

Map ID:	185	Api number:	03719180
District nun:	1	Redrill can:	Not Reported
Blm well:	N	Well status:	P
Dryhole:	N		
Operator name:	Thomas F. Joyce	Fieldname:	Los Angeles City
County name:	Los Angeles	Section:	22
Area name:	Any Area	Range:	13W
Township:	01S	Elevation:	Not Reported
Base meridian:	SB		
Locationde:	Not Reported		
Gissourcec:	hud		

GEOCHECK VERSION 2.1
STATE DATABASE WELL INFORMATION

Comments:	Not Reported	Wellnumber:	5
Leasename:	Joyce	Hydraulica:	N
Epawell:	N	Spuddate:	Not Reported
Confidenti:	N		
Welldeptha:	0		
Redrillfoo:	0		
Abandonedd:	Not Reported	Completion:	Not Reported
Directiona:	Unknown	Gissymbol:	POG
Site id:	CAOG11000213930		

Map ID:	186	Api number:	03725427
District nun:	1	Redrill can:	Not Reported
Blm well:	N	Well status:	B
Dryhole:	N		
Operator name:	British Calif. Oil Co.	Fieldname:	Los Angeles City
County name:	Los Angeles	Section:	21
Area name:	Any Area	Range:	13W
Township:	01S	Elevation:	Not Reported
Base meridian:	SB		
Locationde:	Not Reported		
Gissourcec:	hud		
Comments:	Not Reported		
Leasename:	Not Reported	Wellnumber:	2
Epawell:	N	Hydraulica:	N
Confidenti:	N	Spuddate:	Not Reported
Welldeptha:	0		
Redrillfoo:	0		
Abandonedd:	Not Reported	Completion:	Not Reported
Directiona:	Unknown	Gissymbol:	AOG
Site id:	CAOG11000215593		

Map ID:	187	Api number:	03725953
District nun:	1	Redrill can:	Not Reported
Blm well:	N	Well status:	B
Dryhole:	N		
Operator name:	Oceanic Oil Co.	Fieldname:	Los Angeles City
County name:	Los Angeles	Section:	21
Area name:	Any Area	Range:	13W
Township:	01S	Elevation:	Not Reported
Base meridian:	SB		
Locationde:	Not Reported		
Gissourcec:	hud		
Comments:	Not Reported		
Leasename:	Not Reported	Wellnumber:	1
Epawell:	N	Hydraulica:	N
Confidenti:	N	Spuddate:	Not Reported
Welldeptha:	0		
Redrillfoo:	0		
Abandonedd:	Not Reported	Completion:	Not Reported
Directiona:	Unknown	Gissymbol:	AOG
Site id:	CAOG11000216118		

GEOCHECK VERSION 2.1
STATE DATABASE WELL INFORMATION

Map ID:	188	Api number:	03723871
District nun:	1	Redrill can:	Not Reported
Blm well:	N	Well status:	P
Dryhole:	N		
Operator name:	H. Rogalske	Fieldname:	Los Angeles City
County name:	Los Angeles	Section:	22
Area name:	Any Area	Range:	13W
Township:	01S	Elevation:	Not Reported
Base meridian:	SB		
Locationde:	Not Reported		
Gissourcec:	hud		
Comments:	Not Reported		
Leasename:	Not Reported	Wellnumber:	1
Epawell:	N	Hydraulica:	N
Confidenti:	N	Spuddate:	Not Reported
Welldeptha:	0		
Redrillfoo:	0		
Abandonedd:	Not Reported	Completion:	Not Reported
Directiona:	Unknown	Gissymbol:	POG
Site id:	CAOG11000215167		

Map ID:	189	Api number:	03725955
District nun:	1	Redrill can:	Not Reported
Blm well:	N	Well status:	B
Dryhole:	N		
Operator name:	Oceanic Oil Co.	Fieldname:	Los Angeles City
County name:	Los Angeles	Section:	21
Area name:	Any Area	Range:	13W
Township:	01S	Elevation:	Not Reported
Base meridian:	SB		
Locationde:	Not Reported		
Gissourcec:	hud		
Comments:	Not Reported		
Leasename:	Not Reported	Wellnumber:	2
Epawell:	N	Hydraulica:	N
Confidenti:	N	Spuddate:	Not Reported
Welldeptha:	0		
Redrillfoo:	0		
Abandonedd:	Not Reported	Completion:	Not Reported
Directiona:	Unknown	Gissymbol:	AOG
Site id:	CAOG11000216120		

Map ID:	190	Api number:	03725447
District nun:	1	Redrill can:	Not Reported
Blm well:	N	Well status:	B
Dryhole:	N		
Operator name:	C. C. Harris Oil Co.	Fieldname:	Los Angeles City
County name:	Los Angeles	Section:	21
Area name:	Any Area	Range:	13W
Township:	01S	Elevation:	Not Reported
Base meridian:	SB		
Locationde:	Not Reported		
Gissourcec:	hud		

GEOCHECK VERSION 2.1
STATE DATABASE WELL INFORMATION

Comments:	Not Reported	Wellnumber:	118
Leasename:	Not Reported	Hydraulica:	N
Epawell:	N	Spuddate:	Not Reported
Confidenti:	N		
Welldeptha:	0		
Redrillfoo:	0		
Abandonedd:	Not Reported	Completion:	Not Reported
Directiona:	Unknown	Gissymbol:	AOG
Site id:	CAOG11000215613		

Map ID:	191	Api number:	03719197
District nun:	1	Redrill can:	Not Reported
Blm well:	N	Well status:	P
Dryhole:	N		
Operator name:	E. A. Doran Oil Co.	Fieldname:	Los Angeles City
County name:	Los Angeles	Section:	22
Area name:	Any Area	Range:	13W
Township:	01S	Elevation:	Not Reported
Base meridian:	SB		
Locationde:	Not Reported		
Gissourcec:	hud		
Comments:	Not Reported		
Leasename:	Not Reported	Wellnumber:	5-1
Epawell:	N	Hydraulica:	N
Confidenti:	N	Spuddate:	Not Reported
Welldeptha:	0		
Redrillfoo:	0		
Abandonedd:	Not Reported	Completion:	Not Reported
Directiona:	Unknown	Gissymbol:	POG
Site id:	CAOG11000213947		

Map ID:	192	Api number:	03725439
District nun:	1	Redrill can:	Not Reported
Blm well:	N	Well status:	B
Dryhole:	N		
Operator name:	C. C. Harris Oil Co.	Fieldname:	Los Angeles City
County name:	Los Angeles	Section:	21
Area name:	Any Area	Range:	13W
Township:	01S	Elevation:	Not Reported
Base meridian:	SB		
Locationde:	Not Reported		
Gissourcec:	hud		
Comments:	Not Reported		
Leasename:	Not Reported	Wellnumber:	119
Epawell:	N	Hydraulica:	N
Confidenti:	N	Spuddate:	Not Reported
Welldeptha:	0		
Redrillfoo:	0		
Abandonedd:	Not Reported	Completion:	Not Reported
Directiona:	Unknown	Gissymbol:	AOG
Site id:	CAOG11000215605		

GEOCHECK VERSION 2.1
STATE DATABASE WELL INFORMATION

Map ID:	193	Api number:	03725448
District nun:	1	Redrill can:	Not Reported
Blm well:	N	Well status:	B
Dryhole:	N		
Operator name:	C. C. Harris Oil Co.	Fieldname:	Los Angeles City
County name:	Los Angeles	Section:	21
Area name:	Any Area	Range:	13W
Township:	01S	Elevation:	Not Reported
Base meridian:	SB		
Locationde:	Not Reported		
Gissourcec:	hud		
Comments:	Not Reported		
Leasename:	Not Reported	Wellnumber:	108
Epawell:	N	Hydraulica:	N
Confidenti:	N	Spuddate:	Not Reported
Welldeptha:	0		
Redrillfoo:	0		
Abandonedd:	Not Reported	Completion:	Not Reported
Directiona:	Unknown	Gissymbol:	AOG
Site id:	CAOG11000215614		

Map ID:	194	Api number:	03725451
District nun:	1	Redrill can:	Not Reported
Blm well:	N	Well status:	B
Dryhole:	N		
Operator name:	C. C. Harris Oil Co.	Fieldname:	Los Angeles City
County name:	Los Angeles	Section:	21
Area name:	Any Area	Range:	13W
Township:	01S	Elevation:	Not Reported
Base meridian:	SB		
Locationde:	Not Reported		
Gissourcec:	hud		
Comments:	Not Reported		
Leasename:	Not Reported	Wellnumber:	106
Epawell:	N	Hydraulica:	N
Confidenti:	N	Spuddate:	Not Reported
Welldeptha:	0		
Redrillfoo:	0		
Abandonedd:	Not Reported	Completion:	Not Reported
Directiona:	Unknown	Gissymbol:	AOG
Site id:	CAOG11000215617		

Map ID:	195	Api number:	03719143
District nun:	1	Redrill can:	Not Reported
Blm well:	N	Well status:	P
Dryhole:	N		
Operator name:	C. C. Harris Oil Co.	Fieldname:	Los Angeles City
County name:	Los Angeles	Section:	21
Area name:	Any Area	Range:	13W
Township:	01S	Elevation:	Not Reported
Base meridian:	SB		
Locationde:	Not Reported		
Gissourcec:	hud		

GEOCHECK VERSION 2.1
STATE DATABASE WELL INFORMATION

Comments:	Not Reported	Wellnumber:	67
Leasename:	Not Reported	Hydraulica:	N
Epawell:	N	Spuddate:	Not Reported
Confidenti:	N		
Welldeptha:	0		
Redrillfoo:	0		
Abandonedd:	Not Reported	Completion:	Not Reported
Directiona:	Unknown	Gissymbol:	POG
Site id:	CAOG11000213893		

Map ID:	196	Api number:	03719192
District nun:	1	Redrill can:	Not Reported
Blm well:	N	Well status:	P
Dryhole:	N		
Operator name:	E. A. Doran Oil Co.		
County name:	Los Angeles	Fieldname:	Los Angeles City
Area name:	Any Area	Section:	21
Township:	01S	Range:	13W
Base meridian:	SB	Elevation:	Not Reported
Locationde:	Not Reported		
Gissourcec:	hud		
Comments:	Not Reported		
Leasename:	Not Reported	Wellnumber:	1-1
Epawell:	N	Hydraulica:	N
Confidenti:	N	Spuddate:	Not Reported
Welldeptha:	0		
Redrillfoo:	0		
Abandonedd:	Not Reported	Completion:	Not Reported
Directiona:	Unknown	Gissymbol:	POG
Site id:	CAOG11000213942		

Map ID:	197	Api number:	03725428
District nun:	1	Redrill can:	Not Reported
Blm well:	N	Well status:	B
Dryhole:	N		
Operator name:	British Calif. Oil Co.		
County name:	Los Angeles	Fieldname:	Los Angeles City
Area name:	Any Area	Section:	21
Township:	01S	Range:	13W
Base meridian:	SB	Elevation:	Not Reported
Locationde:	Not Reported		
Gissourcec:	hud		
Comments:	Not Reported		
Leasename:	Not Reported	Wellnumber:	5
Epawell:	N	Hydraulica:	N
Confidenti:	N	Spuddate:	Not Reported
Welldeptha:	0		
Redrillfoo:	0		
Abandonedd:	Not Reported	Completion:	Not Reported
Directiona:	Unknown	Gissymbol:	AOG
Site id:	CAOG11000215594		

GEOCHECK VERSION 2.1
STATE DATABASE WELL INFORMATION

Map ID:	198	Api number:	03726081
District nun:	1	Redrill can:	Not Reported
Blm well:	N	Well status:	B
Dryhole:	N		
Operator name:	Tyler Oil Co.	Fieldname:	Los Angeles City
County name:	Los Angeles	Section:	21
Area name:	Any Area	Range:	13W
Township:	01S	Elevation:	Not Reported
Base meridian:	SB		
Locationde:	Not Reported		
Gissourcec:	hud		
Comments:	Not Reported		
Leasename:	Not Reported	Wellnumber:	1
Epawell:	N	Hydraulica:	N
Confidenti:	N	Spuddate:	Not Reported
Welldeptha:	0		
Redrillfoo:	0		
Abandonedd:	Not Reported	Completion:	Not Reported
Directiona:	Unknown	Gissymbol:	AOG
Site id:	CAOG11000216245		

Map ID:	199	Api number:	03719025
District nun:	1	Redrill can:	Not Reported
Blm well:	N	Well status:	P
Dryhole:	N		
Operator name:	PAMC, Ltd.	Fieldname:	Los Angeles City
County name:	Los Angeles	Section:	21
Area name:	Any Area	Range:	13W
Township:	01S	Elevation:	343.355
Base meridian:	SB		
Locationde:	Not Reported		
Gissourcec:	gps		
Comments:	42207148.ssf		
Leasename:	A. F. Hodges	Wellnumber:	4
Epawell:	N	Hydraulica:	N
Confidenti:	N	Spuddate:	Not Reported
Welldeptha:	0		
Redrillfoo:	0		
Abandonedd:	Not Reported	Completion:	Not Reported
Directiona:	Unknown	Gissymbol:	POG
Site id:	CAOG11000192972		

Map ID:	200	Api number:	03719201
District nun:	1	Redrill can:	Not Reported
Blm well:	N	Well status:	P
Dryhole:	N		
Operator name:	E. A. Doran Oil Co.	Fieldname:	Los Angeles City
County name:	Los Angeles	Section:	21
Area name:	Any Area	Range:	13W
Township:	01S	Elevation:	Not Reported
Base meridian:	SB		
Locationde:	Not Reported		
Gissourcec:	hud		

**GEOCHECK VERSION 2.1
STATE DATABASE WELL INFORMATION**

Comments:	Not Reported	Wellnumber:	14
Leasename:	Not Reported	Hydraulica:	N
Epawell:	N	Spuddate:	Not Reported
Confidenti:	N		
Welldeptha:	0		
Redrillfoo:	0		
Abandonedd:	Not Reported	Completion:	Not Reported
Directiona:	Unknown	Gissymbol:	POG
Site id:	CAOG11000213951		

Map ID:	201	Api number:	03725443
District nun:	1	Redrill can:	Not Reported
Blm well:	N	Well status:	B
Dryhole:	N		
Operator name:	C. C. Harris Oil Co.	Fieldname:	Los Angeles City
County name:	Los Angeles	Section:	21
Area name:	Any Area	Range:	13W
Township:	01S	Elevation:	Not Reported
Base meridian:	SB		
Locationde:	Not Reported		
Gissourcec:	hud		
Comments:	Not Reported		
Leasename:	Not Reported	Wellnumber:	117
Epawell:	N	Hydraulica:	N
Confidenti:	N	Spuddate:	Not Reported
Welldeptha:	0		
Redrillfoo:	0		
Abandonedd:	Not Reported	Completion:	Not Reported
Directiona:	Unknown	Gissymbol:	AOG
Site id:	CAOG11000215609		

Map ID:	202	Api number:	03719200
District nun:	1	Redrill can:	Not Reported
Blm well:	N	Well status:	P
Dryhole:	N		
Operator name:	E. A. Doran Oil Co.	Fieldname:	Los Angeles City
County name:	Los Angeles	Section:	21
Area name:	Any Area	Range:	13W
Township:	01S	Elevation:	Not Reported
Base meridian:	SB		
Locationde:	Not Reported		
Gissourcec:	hud		
Comments:	Not Reported		
Leasename:	Not Reported	Wellnumber:	13
Epawell:	N	Hydraulica:	N
Confidenti:	N	Spuddate:	Not Reported
Welldeptha:	0		
Redrillfoo:	0		
Abandonedd:	Not Reported	Completion:	Not Reported
Directiona:	Unknown	Gissymbol:	POG
Site id:	CAOG11000213950		

GEOCHECK VERSION 2.1
STATE DATABASE WELL INFORMATION

Map ID:	203	Api number:	03725954
District nun:	1	Redrill can:	Not Reported
Blm well:	N	Well status:	B
Dryhole:	N		
Operator name:	Oceanic Oil Co.	Fieldname:	Los Angeles City
County name:	Los Angeles	Section:	21
Area name:	Any Area	Range:	13W
Township:	01S	Elevation:	Not Reported
Base meridian:	SB		
Locationde:	Not Reported		
Gissourcec:	hud		
Comments:	Not Reported		
Leasename:	Not Reported	Wellnumber:	3
Epawell:	N	Hydraulica:	N
Confidenti:	N	Spuddate:	Not Reported
Welldeptha:	0		
Redrillfoo:	0		
Abandonedd:	Not Reported	Completion:	Not Reported
Directiona:	Unknown	Gissymbol:	AOG
Site id:	CAOG11000216119		

Map ID:	204	Api number:	03725450
District nun:	1	Redrill can:	Not Reported
Blm well:	N	Well status:	B
Dryhole:	N		
Operator name:	C. C. Harris Oil Co.	Fieldname:	Los Angeles City
County name:	Los Angeles	Section:	21
Area name:	Any Area	Range:	13W
Township:	01S	Elevation:	Not Reported
Base meridian:	SB		
Locationde:	Not Reported		
Gissourcec:	hud		
Comments:	Not Reported		
Leasename:	Not Reported	Wellnumber:	107
Epawell:	N	Hydraulica:	N
Confidenti:	N	Spuddate:	Not Reported
Welldeptha:	0		
Redrillfoo:	0		
Abandonedd:	Not Reported	Completion:	Not Reported
Directiona:	Unknown	Gissymbol:	AOG
Site id:	CAOG11000215616		

Map ID:	205	Api number:	03719147
District nun:	1	Redrill can:	Not Reported
Blm well:	N	Well status:	P
Dryhole:	N		
Operator name:	C. C. Harris Oil Co.	Fieldname:	Los Angeles City
County name:	Los Angeles	Section:	21
Area name:	Any Area	Range:	13W
Township:	01S	Elevation:	Not Reported
Base meridian:	SB		
Locationde:	Not Reported		
Gissourcec:	hud		

GEOCHECK VERSION 2.1
STATE DATABASE WELL INFORMATION

Comments:	Not Reported	Wellnumber:	72
Leasename:	Not Reported	Hydraulica:	N
Epawell:	N	Spuddate:	Not Reported
Confidenti:	N		
Welldeptha:	0		
Redrillfoo:	0		
Abandonedd:	Not Reported	Completion:	Not Reported
Directiona:	Unknown	Gissymbol:	POG
Site id:	CAOG11000213897		

Map ID:	206	Api number:	03725632
District nun:	1	Redrill can:	Not Reported
Blm well:	N	Well status:	B
Dryhole:	N		
Operator name:	E. A. Doran Oil Co.	Fieldname:	Los Angeles City
County name:	Los Angeles	Section:	21
Area name:	Any Area	Range:	13W
Township:	01S	Elevation:	Not Reported
Base meridian:	SB		
Locationde:	Not Reported		
Gissourcec:	hud		
Comments:	Not Reported		
Leasename:	Mc Cue	Wellnumber:	2
Epawell:	N	Hydraulica:	N
Confidenti:	N	Spuddate:	Not Reported
Welldeptha:	0		
Redrillfoo:	0		
Abandonedd:	Not Reported	Completion:	Not Reported
Directiona:	Unknown	Gissymbol:	AOG
Site id:	CAOG11000215798		

Map ID:	207	Api number:	03719012
District nun:	1	Redrill can:	Not Reported
Blm well:	N	Well status:	P
Dryhole:	N		
Operator name:	Carl B. Breig	Fieldname:	Los Angeles City
County name:	Los Angeles	Section:	21
Area name:	Any Area	Range:	13W
Township:	01S	Elevation:	Not Reported
Base meridian:	SB		
Locationde:	Not Reported		
Gissourcec:	hud		
Comments:	Not Reported		
Leasename:	Not Reported	Wellnumber:	1
Epawell:	N	Hydraulica:	N
Confidenti:	N	Spuddate:	Not Reported
Welldeptha:	0		
Redrillfoo:	0		
Abandonedd:	Not Reported	Completion:	Not Reported
Directiona:	Unknown	Gissymbol:	POG
Site id:	CAOG11000213802		

GEOCHECK VERSION 2.1
STATE DATABASE WELL INFORMATION

Map ID:	208	Api number:	03700425
District nun:	1	Redrill can:	Not Reported
Blm well:	N	Well status:	P
Dryhole:	N		
Operator name:	The Geotest Co.	Fieldname:	Los Angeles City
County name:	Los Angeles	Section:	21
Area name:	Any Area	Range:	13W
Township:	01S	Elevation:	Not Reported
Base meridian:	SB		
Locationde:	Not Reported		
Gissourcec:	hud		
Comments:	Not Reported		
Leasename:	Bernard	Wellnumber:	1
Epawell:	N	Hydraulica:	N
Confidenti:	N	Spuddate:	Not Reported
Welldeptha:	0		
Redrillfoo:	0		
Abandonedd:	Not Reported	Completion:	Not Reported
Directiona:	Unknown	Gissymbol:	POG
Site id:	CAOG11000200822		

Map ID:	209	Api number:	03725431
District nun:	1	Redrill can:	Not Reported
Blm well:	N	Well status:	B
Dryhole:	N		
Operator name:	British Calif. Oil Co.	Fieldname:	Los Angeles City
County name:	Los Angeles	Section:	21
Area name:	Any Area	Range:	13W
Township:	01S	Elevation:	Not Reported
Base meridian:	SB		
Locationde:	Not Reported		
Gissourcec:	hud		
Comments:	Not Reported		
Leasename:	Not Reported	Wellnumber:	4
Epawell:	N	Hydraulica:	N
Confidenti:	N	Spuddate:	Not Reported
Welldeptha:	0		
Redrillfoo:	0		
Abandonedd:	Not Reported	Completion:	Not Reported
Directiona:	Unknown	Gissymbol:	AOG
Site id:	CAOG11000215597		

Map ID:	210	Api number:	03725430
District nun:	1	Redrill can:	Not Reported
Blm well:	N	Well status:	B
Dryhole:	N		
Operator name:	British Calif. Oil Co.	Fieldname:	Los Angeles City
County name:	Los Angeles	Section:	21
Area name:	Any Area	Range:	13W
Township:	01S	Elevation:	Not Reported
Base meridian:	SB		
Locationde:	Not Reported		
Gissourcec:	hud		

GEOCHECK VERSION 2.1
STATE DATABASE WELL INFORMATION

Comments:	Not Reported	Wellnumber:	3
Leasename:	Not Reported	Hydraulica:	N
Epawell:	N	Spuddate:	Not Reported
Confidenti:	N		
Welldeptha:	0		
Redrillfoo:	0		
Abandonedd:	Not Reported	Completion:	Not Reported
Directiona:	Unknown	Gissymbol:	AOG
Site id:	CAOG11000215596		

Map ID:	211	Api number:	03706425
District nun:	1	Redrill can:	Not Reported
Blm well:	N	Well status:	P
Dryhole:	N		
Operator name:	Dept. of Conservation	Fieldname:	Los Angeles City
County name:	Los Angeles	Section:	21
Area name:	Any Area	Range:	13W
Township:	01S	Elevation:	407.99
Base meridian:	SB		
Locationde:	Not Reported		
Gissourcec:	gps		
Comments:	42206108.ssf		
Leasename:	L.A.	Wellnumber:	1
Epawell:	N	Hydraulica:	N
Confidenti:	N	Spuddate:	Not Reported
Welldeptha:	0		
Redrillfoo:	0		
Abandonedd:	Not Reported	Completion:	Not Reported
Directiona:	Unknown	Gissymbol:	POG
Site id:	CAOG11000189658		

Map ID:	212	Api number:	03716584
District nun:	1	Redrill can:	Not Reported
Blm well:	N	Well status:	P
Dryhole:	N		
Operator name:	Chevron U.S.A. Inc.	Fieldname:	Los Angeles City
County name:	Los Angeles	Section:	21
Area name:	Any Area	Range:	13W
Township:	01S	Elevation:	Not Reported
Base meridian:	SB		
Locationde:	Not Reported		
Gissourcec:	hud		
Comments:	Not Reported		
Leasename:	Core Hole	Wellnumber:	TWO
Epawell:	N	Hydraulica:	N
Confidenti:	N	Spuddate:	Not Reported
Welldeptha:	0		
Redrillfoo:	0		
Abandonedd:	Not Reported	Completion:	Not Reported
Directiona:	Unknown	Gissymbol:	PDH
Site id:	CAOG11000211743		

GEOCHECK VERSION 2.1
STATE DATABASE WELL INFORMATION

Map ID:	213	Api number:	03725635
District nun:	1	Redrill can:	Not Reported
Blm well:	N	Well status:	B
Dryhole:	N		
Operator name:	E. A. Doran Oil Co.	Fieldname:	Los Angeles City
County name:	Los Angeles	Section:	21
Area name:	Any Area	Range:	13W
Township:	01S	Elevation:	Not Reported
Base meridian:	SB		
Locationde:	Not Reported		
Gissourcec:	hud		
Comments:	Not Reported	Wellnumber:	3
Leasename:	Mc Cue	Hydraulica:	N
Epawell:	N	Spuddate:	Not Reported
Confidenti:	N		
Welldeptha:	0		
Redrillfoo:	0		
Abandonedd:	Not Reported	Completion:	Not Reported
Directiona:	Unknown	Gissymbol:	AOG
Site id:	CAOG11000215801		

Map ID:	214	Api number:	03725937
District nun:	1	Redrill can:	Not Reported
Blm well:	N	Well status:	B
Dryhole:	N		
Operator name:	Murrietta	Fieldname:	Los Angeles City
County name:	Los Angeles	Section:	21
Area name:	Any Area	Range:	13W
Township:	01S	Elevation:	Not Reported
Base meridian:	SB		
Locationde:	Not Reported		
Gissourcec:	hud		
Comments:	Not Reported	Wellnumber:	3
Leasename:	Not Reported	Hydraulica:	N
Epawell:	N	Spuddate:	Not Reported
Confidenti:	N		
Welldeptha:	0		
Redrillfoo:	0		
Abandonedd:	Not Reported	Completion:	Not Reported
Directiona:	Unknown	Gissymbol:	AOG
Site id:	CAOG11000216102		

Map ID:	215	Api number:	03719186
District nun:	1	Redrill can:	Not Reported
Blm well:	N	Well status:	P
Dryhole:	N		
Operator name:	E. A. Doran Oil Co.	Fieldname:	Los Angeles City
County name:	Los Angeles	Section:	21
Area name:	Any Area	Range:	13W
Township:	01S	Elevation:	Not Reported
Base meridian:	SB		
Locationde:	Not Reported		
Gissourcec:	hud		

GEOCHECK VERSION 2.1
STATE DATABASE WELL INFORMATION

Comments:	Not Reported	Wellnumber:	1
Leasename:	Murrieta	Hydraulica:	N
Epawell:	N	Spuddate:	Not Reported
Confidenti:	N		
Welldeptha:	0		
Redrillfoo:	0		
Abandonedd:	Not Reported	Completion:	Not Reported
Directiona:	Unknown	Gissymbol:	POG
Site id:	CAOG11000213936		

Map ID:	216	Api number:	03725936
District nun:	1	Redrill can:	Not Reported
Blm well:	N	Well status:	B
Dryhole:	N		
Operator name:	Murrieta	Fieldname:	Los Angeles City
County name:	Los Angeles	Section:	21
Area name:	Any Area	Range:	13W
Township:	01S	Elevation:	Not Reported
Base meridian:	SB		
Locationde:	Not Reported		
Gissourcec:	hud		
Comments:	Not Reported		
Leasename:	Not Reported	Wellnumber:	2
Epawell:	N	Hydraulica:	N
Confidenti:	N	Spuddate:	Not Reported
Welldeptha:	0		
Redrillfoo:	0		
Abandonedd:	Not Reported	Completion:	Not Reported
Directiona:	Unknown	Gissymbol:	AOG
Site id:	CAOG11000216101		

Map ID:	217	Api number:	03716585
District nun:	1	Redrill can:	Not Reported
Blm well:	N	Well status:	P
Dryhole:	N		
Operator name:	Chevron U.S.A. Inc.	Fieldname:	Los Angeles City
County name:	Los Angeles	Section:	21
Area name:	Any Area	Range:	13W
Township:	01S	Elevation:	Not Reported
Base meridian:	SB		
Locationde:	Not Reported		
Gissourcec:	hud		
Comments:	Not Reported		
Leasename:	Core Hole	Wellnumber:	THREE
Epawell:	N	Hydraulica:	N
Confidenti:	N	Spuddate:	Not Reported
Welldeptha:	0		
Redrillfoo:	0		
Abandonedd:	Not Reported	Completion:	Not Reported
Directiona:	Unknown	Gissymbol:	PDH
Site id:	CAOG11000211744		

GEOCHECK VERSION 2.1
STATE DATABASE WELL INFORMATION

Map ID:	218	Api number:	03706476
District nun:	1	Redrill can:	Not Reported
Blm well:	N	Well status:	P
Dryhole:	N		
Operator name:	Dept. of Conservation	Fieldname:	Los Angeles City
County name:	Los Angeles	Section:	21
Area name:	Any Area	Range:	13W
Township:	01S	Elevation:	411.259
Base meridian:	SB		
Locationde:	Not Reported	Wellnumber:	2
Gissourcec:	gps	Hydraulica:	N
Comments:	42206108.ssf	Spuddate:	Not Reported
Leasename:	L.A.		
Epawell:	N	Completion:	Not Reported
Confidenti:	N	Gissymbol:	POG
Welldeptha:	0		
Redrillfoo:	0		
Abandonedd:	Not Reported		
Directiona:	Unknown		
Site id:	CAOG11000189700		

Map ID:	219	Api number:	03725523
District nun:	1	Redrill can:	Not Reported
Blm well:	N	Well status:	B
Dryhole:	N		
Operator name:	Chas. V. Hall	Fieldname:	Los Angeles City
County name:	Los Angeles	Section:	21
Area name:	Any Area	Range:	13W
Township:	01S	Elevation:	Not Reported
Base meridian:	SB		
Locationde:	Not Reported	Wellnumber:	1
Gissourcec:	hud	Hydraulica:	N
Comments:	Not Reported	Spuddate:	Not Reported
Leasename:	Not Reported		
Epawell:	N	Completion:	Not Reported
Confidenti:	N	Gissymbol:	AOG
Welldeptha:	0		
Redrillfoo:	0		
Abandonedd:	Not Reported		
Directiona:	Unknown		
Site id:	CAOG11000215689		

Map ID:	220	Api number:	03725444
District nun:	1	Redrill can:	Not Reported
Blm well:	N	Well status:	B
Dryhole:	N		
Operator name:	C. C. Harris Oil Co.	Fieldname:	Los Angeles City
County name:	Los Angeles	Section:	21
Area name:	Any Area	Range:	13W
Township:	01S	Elevation:	Not Reported
Base meridian:	SB		
Locationde:	Not Reported		
Gissourcec:	hud		

GEOCHECK VERSION 2.1
STATE DATABASE WELL INFORMATION

Comments:	Not Reported	Wellnumber:	115
Leasename:	Not Reported	Hydraulica:	N
Epawell:	N	Spuddate:	Not Reported
Confidenti:	N		
Welldeptha:	0		
Redrillfoo:	0		
Abandonedd:	Not Reported	Completion:	Not Reported
Directiona:	Unknown	Gissymbol:	AOG
Site id:	CAOG11000215610		

Map ID:	221	Api number:	03719078
District nun:	1	Redrill can:	Not Reported
Blm well:	N	Well status:	P
Dryhole:	N		
Operator name:	Nate Bray (G. N.)		
County name:	Los Angeles	Fieldname:	Los Angeles City
Area name:	Any Area	Section:	21
Township:	01S	Range:	13W
Base meridian:	SB	Elevation:	Not Reported
Locationde:	Not Reported		
Gissourcec:	hud		
Comments:	Not Reported		
Leasename:	Not Reported	Wellnumber:	4
Epawell:	N	Hydraulica:	N
Confidenti:	N	Spuddate:	Not Reported
Welldeptha:	0		
Redrillfoo:	0		
Abandonedd:	Not Reported	Completion:	Not Reported
Directiona:	Unknown	Gissymbol:	POG
Site id:	CAOG11000213828		

Map ID:	222	Api number:	03719024
District nun:	1	Redrill can:	Not Reported
Blm well:	N	Well status:	P
Dryhole:	N		
Operator name:	First Chinese Bapt. Church		
County name:	Los Angeles	Fieldname:	Los Angeles City
Area name:	Any Area	Section:	21
Township:	01S	Range:	13W
Base meridian:	SB	Elevation:	350.122
Locationde:	Not Reported		
Gissourcec:	gps		
Comments:	42207148.ssf		
Leasename:	A. F. Hodges	Wellnumber:	3
Epawell:	N	Hydraulica:	N
Confidenti:	N	Spuddate:	Not Reported
Welldeptha:	0		
Redrillfoo:	0		
Abandonedd:	Not Reported	Completion:	Not Reported
Directiona:	Unknown	Gissymbol:	POG
Site id:	CAOG11000192971		

GEOCHECK VERSION 2.1
STATE DATABASE WELL INFORMATION

Map ID:	223	Api number:	03725935
District nun:	1	Redrill can:	Not Reported
Blm well:	N	Well status:	B
Dryhole:	N		
Operator name:	Murrietta	Fieldname:	Los Angeles City
County name:	Los Angeles	Section:	21
Area name:	Any Area	Range:	13W
Township:	01S	Elevation:	Not Reported
Base meridian:	SB		
Locationde:	Not Reported		
Gissourcec:	hud		
Comments:	Not Reported		
Leasename:	Not Reported	Wellnumber:	1
Epawell:	N	Hydraulica:	N
Confidenti:	N	Spuddate:	Not Reported
Welldeptha:	0		
Redrillfoo:	0		
Abandonedd:	Not Reported	Completion:	Not Reported
Directiona:	Unknown	Gissymbol:	AOG
Site id:	CAOG11000216100		

Map ID:	224	Api number:	03725452
District nun:	1	Redrill can:	Not Reported
Blm well:	N	Well status:	B
Dryhole:	N		
Operator name:	C. C. Harris Oil Co.	Fieldname:	Los Angeles City
County name:	Los Angeles	Section:	21
Area name:	Any Area	Range:	13W
Township:	01S	Elevation:	Not Reported
Base meridian:	SB		
Locationde:	Not Reported		
Gissourcec:	hud		
Comments:	Not Reported		
Leasename:	Not Reported	Wellnumber:	105
Epawell:	N	Hydraulica:	N
Confidenti:	N	Spuddate:	Not Reported
Welldeptha:	0		
Redrillfoo:	0		
Abandonedd:	Not Reported	Completion:	Not Reported
Directiona:	Unknown	Gissymbol:	AOG
Site id:	CAOG11000215618		

Map ID:	225	Api number:	03719151
District nun:	1	Redrill can:	Not Reported
Blm well:	N	Well status:	P
Dryhole:	N		
Operator name:	C. C. Harris Oil Co.	Fieldname:	Los Angeles City
County name:	Los Angeles	Section:	22
Area name:	Any Area	Range:	13W
Township:	01S	Elevation:	Not Reported
Base meridian:	SB		
Locationde:	Not Reported		
Gissourcec:	hud		

**GEOCHECK VERSION 2.1
STATE DATABASE WELL INFORMATION**

Comments:	Not Reported	Wellnumber:	81
Leasename:	Not Reported	Hydraulica:	N
Epawell:	N	Spuddate:	Not Reported
Confidenti:	N		
Welldeptha:	0		
Redrillfoo:	0		
Abandonedd:	Not Reported	Completion:	Not Reported
Directiona:	Unknown	Gissymbol:	POG
Site id:	CAOG11000213901		

Map ID:	226	Api number:	03719181
District nun:	1	Redrill can:	Not Reported
Blm well:	N	Well status:	P
Dryhole:	N		
Operator name:	E. A. Doran Oil Co.	Fieldname:	Los Angeles City
County name:	Los Angeles	Section:	21
Area name:	Any Area	Range:	13W
Township:	01S	Elevation:	Not Reported
Base meridian:	SB		
Locationde:	Not Reported		
Gissourcec:	hud		
Comments:	Not Reported		
Leasename:	Back	Wellnumber:	1
Epawell:	N	Hydraulica:	N
Confidenti:	N	Spuddate:	Not Reported
Welldeptha:	0		
Redrillfoo:	0		
Abandonedd:	Not Reported	Completion:	Not Reported
Directiona:	Unknown	Gissymbol:	POG
Site id:	CAOG11000213931		

Map ID:	227	Api number:	03725476
District nun:	1	Redrill can:	Not Reported
Blm well:	N	Well status:	B
Dryhole:	N		
Operator name:	C. C. Harris Oil Co.	Fieldname:	Los Angeles City
County name:	Los Angeles	Section:	21
Area name:	Any Area	Range:	13W
Township:	01S	Elevation:	Not Reported
Base meridian:	SB		
Locationde:	Not Reported		
Gissourcec:	hud		
Comments:	Not Reported		
Leasename:	Not Reported	Wellnumber:	84
Epawell:	N	Hydraulica:	N
Confidenti:	N	Spuddate:	Not Reported
Welldeptha:	0		
Redrillfoo:	0		
Abandonedd:	Not Reported	Completion:	Not Reported
Directiona:	Unknown	Gissymbol:	AOG
Site id:	CAOG11000215642		

GEOCHECK VERSION 2.1
STATE DATABASE WELL INFORMATION

Map ID:	228	Api number:	03723883
District nun:	1	Redrill can:	Not Reported
Blm well:	N	Well status:	P
Dryhole:	N		
Operator name:	Kenneth & Katherine Manley		
County name:	Los Angeles	Fieldname:	Los Angeles City
Area name:	Any Area	Section:	21
Township:	01S	Range:	13W
Base meridian:	SB	Elevation:	Not Reported
Locationde:	Not Reported		
Gissourcec:	hud		
Comments:	Not Reported		
Leasename:	Lapp	Wellnumber:	1
Epawell:	N	Hydraulica:	N
Confidenti:	N	Spuddate:	Not Reported
Welldeptha:	0		
Redrillfoo:	0		
Abandonedd:	Not Reported	Completion:	Not Reported
Directiona:	Unknown	Gissymbol:	POG
Site id:	CAOG11000215179		

Map ID:	229	Api number:	03725709
District nun:	1	Redrill can:	Not Reported
Blm well:	N	Well status:	B
Dryhole:	N		
Operator name:	Humphrey Oil Co.		
County name:	Los Angeles	Fieldname:	Los Angeles City
Area name:	Any Area	Section:	21
Township:	01S	Range:	13W
Base meridian:	SB	Elevation:	Not Reported
Locationde:	Not Reported		
Gissourcec:	hud		
Comments:	Not Reported		
Leasename:	Not Reported	Wellnumber:	2
Epawell:	N	Hydraulica:	N
Confidenti:	N	Spuddate:	Not Reported
Welldeptha:	0		
Redrillfoo:	0		
Abandonedd:	Not Reported	Completion:	Not Reported
Directiona:	Unknown	Gissymbol:	AOG
Site id:	CAOG11000215874		

Map ID:	230	Api number:	03725959
District nun:	1	Redrill can:	Not Reported
Blm well:	N	Well status:	B
Dryhole:	N		
Operator name:	Oceanic Oil Co.		
County name:	Los Angeles	Fieldname:	Los Angeles City
Area name:	Any Area	Section:	21
Township:	01S	Range:	13W
Base meridian:	SB	Elevation:	Not Reported
Locationde:	Not Reported		
Gissourcec:	hud		

GEOCHECK VERSION 2.1
STATE DATABASE WELL INFORMATION

Comments:	Not Reported	Wellnumber:	4
Leasename:	Not Reported	Hydraulica:	N
Epawell:	N	Spuddate:	Not Reported
Confidenti:	N		
Welldeptha:	0		
Redrillfoo:	0		
Abandonedd:	Not Reported	Completion:	Not Reported
Directiona:	Unknown	Gissymbol:	AOG
Site id:	CAOG11000216124		

Map ID:	231	Api number:	03726082
District nun:	1	Redrill can:	Not Reported
Blm well:	N	Well status:	B
Dryhole:	N		
Operator name:	Tyler Oil Co.	Fieldname:	Los Angeles City
County name:	Los Angeles	Section:	21
Area name:	Any Area	Range:	13W
Township:	01S	Elevation:	Not Reported
Base meridian:	SB		
Locationde:	Not Reported		
Gissourcec:	hud		
Comments:	Not Reported		
Leasename:	Not Reported	Wellnumber:	2
Epawell:	N	Hydraulica:	N
Confidenti:	N	Spuddate:	Not Reported
Welldeptha:	0		
Redrillfoo:	0		
Abandonedd:	Not Reported	Completion:	Not Reported
Directiona:	Unknown	Gissymbol:	AOG
Site id:	CAOG11000216246		

Map ID:	232	Api number:	03719184
District nun:	1	Redrill can:	Not Reported
Blm well:	N	Well status:	P
Dryhole:	N		
Operator name:	E. A. Doran Oil Co.	Fieldname:	Los Angeles City
County name:	Los Angeles	Section:	21
Area name:	Any Area	Range:	13W
Township:	01S	Elevation:	Not Reported
Base meridian:	SB		
Locationde:	Not Reported		
Gissourcec:	hud		
Comments:	Not Reported		
Leasename:	Front	Wellnumber:	1
Epawell:	N	Hydraulica:	N
Confidenti:	N	Spuddate:	Not Reported
Welldeptha:	0		
Redrillfoo:	0		
Abandonedd:	Not Reported	Completion:	Not Reported
Directiona:	Unknown	Gissymbol:	POG
Site id:	CAOG11000213934		

GEOCHECK VERSION 2.1
STATE DATABASE WELL INFORMATION

Map ID:	233	Api number:	03725453
District nun:	1	Redrill can:	Not Reported
Blm well:	N	Well status:	B
Dryhole:	N		
Operator name:	C. C. Harris Oil Co.	Fieldname:	Los Angeles City
County name:	Los Angeles	Section:	21
Area name:	Any Area	Range:	13W
Township:	01S	Elevation:	Not Reported
Base meridian:	SB		
Locationde:	Not Reported		
Gissourcec:	hud		
Comments:	Not Reported		
Leasename:	Not Reported	Wellnumber:	104
Epawell:	N	Hydraulica:	N
Confidenti:	N	Spuddate:	Not Reported
Welldeptha:	0		
Redrillfoo:	0		
Abandonedd:	Not Reported	Completion:	Not Reported
Directiona:	Unknown	Gissymbol:	AOG
Site id:	CAOG11000215619		

Map ID:	234	Api number:	03719023
District nun:	1	Redrill can:	Not Reported
Blm well:	N	Well status:	P
Dryhole:	N		
Operator name:	Henry & Jane Fong	Fieldname:	Los Angeles City
County name:	Los Angeles	Section:	21
Area name:	Any Area	Range:	13W
Township:	01S	Elevation:	Not Reported
Base meridian:	SB		
Locationde:	Not Reported		
Gissourcec:	hud		
Comments:	Not Reported		
Leasename:	A. F. Hodges	Wellnumber:	2
Epawell:	N	Hydraulica:	N
Confidenti:	N	Spuddate:	Not Reported
Welldeptha:	0		
Redrillfoo:	0		
Abandonedd:	Not Reported	Completion:	Not Reported
Directiona:	Unknown	Gissymbol:	POG
Site id:	CAOG11000213804		

Map ID:	235	Api number:	03725475
District nun:	1	Redrill can:	Not Reported
Blm well:	N	Well status:	B
Dryhole:	N		
Operator name:	C. C. Harris Oil Co.	Fieldname:	Los Angeles City
County name:	Los Angeles	Section:	21
Area name:	Any Area	Range:	13W
Township:	01S	Elevation:	Not Reported
Base meridian:	SB		
Locationde:	Not Reported		
Gissourcec:	hud		

GEOCHECK VERSION 2.1
STATE DATABASE WELL INFORMATION

Comments:	Not Reported	Wellnumber:	86
Leasename:	Not Reported	Hydraulica:	N
Epawell:	N	Spuddate:	Not Reported
Confidenti:	N		
Welldeptha:	0		
Redrillfoo:	0		
Abandonedd:	Not Reported	Completion:	Not Reported
Directiona:	Unknown	Gissymbol:	AOG
Site id:	CAOG11000215641		

Map ID:	236	Api number:	03725467
District nun:	1	Redrill can:	Not Reported
Blm well:	N	Well status:	B
Dryhole:	N		
Operator name:	C. C. Harris Oil Co.	Fieldname:	Los Angeles City
County name:	Los Angeles	Section:	21
Area name:	Any Area	Range:	13W
Township:	01S	Elevation:	Not Reported
Base meridian:	SB		
Locationde:	Not Reported		
Gissourcec:	hud		
Comments:	Not Reported		
Leasename:	Not Reported	Wellnumber:	79
Epawell:	N	Hydraulica:	N
Confidenti:	N	Spuddate:	Not Reported
Welldeptha:	0		
Redrillfoo:	0		
Abandonedd:	Not Reported	Completion:	Not Reported
Directiona:	Unknown	Gissymbol:	AOG
Site id:	CAOG11000215633		

Map ID:	237	Api number:	03719013
District nun:	1	Redrill can:	Not Reported
Blm well:	N	Well status:	P
Dryhole:	N		
Operator name:	Carl B. Breig	Fieldname:	Los Angeles City
County name:	Los Angeles	Section:	21
Area name:	Any Area	Range:	13W
Township:	01S	Elevation:	Not Reported
Base meridian:	SB		
Locationde:	Not Reported		
Gissourcec:	hud		
Comments:	Not Reported		
Leasename:	Not Reported	Wellnumber:	2
Epawell:	N	Hydraulica:	N
Confidenti:	N	Spuddate:	Not Reported
Welldeptha:	0		
Redrillfoo:	0		
Abandonedd:	Not Reported	Completion:	Not Reported
Directiona:	Unknown	Gissymbol:	POG
Site id:	CAOG11000213803		

GEOCHECK VERSION 2.1
STATE DATABASE WELL INFORMATION

Map ID:	238	Api number:	03725481
District nun:	1	Redrill can:	Not Reported
Blm well:	N	Well status:	B
Dryhole:	N		
Operator name:	C. C. Harris Oil Co.	Fieldname:	Los Angeles City
County name:	Los Angeles	Section:	21
Area name:	Any Area	Range:	13W
Township:	01S	Elevation:	Not Reported
Base meridian:	SB		
Locationde:	Not Reported		
Gissourcec:	hud		
Comments:	Not Reported		
Leasename:	Not Reported	Wellnumber:	65
Epawell:	N	Hydraulica:	N
Confidenti:	N	Spuddate:	Not Reported
Welldeptha:	0		
Redrillfoo:	0		
Abandonedd:	Not Reported	Completion:	Not Reported
Directiona:	Unknown	Gissymbol:	AOG
Site id:	CAOG11000215647		

Map ID:	239	Api number:	03725454
District nun:	1	Redrill can:	Not Reported
Blm well:	N	Well status:	B
Dryhole:	N		
Operator name:	C. C. Harris Oil Co.	Fieldname:	Los Angeles City
County name:	Los Angeles	Section:	21
Area name:	Any Area	Range:	13W
Township:	01S	Elevation:	Not Reported
Base meridian:	SB		
Locationde:	Not Reported		
Gissourcec:	hud		
Comments:	Not Reported		
Leasename:	Not Reported	Wellnumber:	103
Epawell:	N	Hydraulica:	N
Confidenti:	N	Spuddate:	Not Reported
Welldeptha:	0		
Redrillfoo:	0		
Abandonedd:	Not Reported	Completion:	Not Reported
Directiona:	Unknown	Gissymbol:	AOG
Site id:	CAOG11000215620		

Map ID:	240	Api number:	03725626
District nun:	1	Redrill can:	Not Reported
Blm well:	N	Well status:	B
Dryhole:	N		
Operator name:	E. A. Doran Oil Co.	Fieldname:	Los Angeles City
County name:	Los Angeles	Section:	21
Area name:	Any Area	Range:	13W
Township:	01S	Elevation:	Not Reported
Base meridian:	SB		
Locationde:	Not Reported		
Gissourcec:	hud		

GEOCHECK VERSION 2.1
STATE DATABASE WELL INFORMATION

Comments:	Not Reported	Wellnumber:	1
Leasename:	Regal	Hydraulica:	N
Epawell:	N	Spuddate:	Not Reported
Confidenti:	N		
Welldeptha:	0		
Redrillfoo:	0		
Abandonedd:	Not Reported	Completion:	Not Reported
Directiona:	Unknown	Gissymbol:	AOG
Site id:	CAOG11000215792		

Map ID:	241	Api number:	03726150
District nun:	1	Redrill can:	Not Reported
Blm well:	N	Well status:	B
Dryhole:	N		
Operator name:	W. S. Morgan	Fieldname:	Los Angeles City
County name:	Los Angeles	Section:	21
Area name:	Any Area	Range:	13W
Township:	01S	Elevation:	Not Reported
Base meridian:	SB		
Locationde:	Not Reported		
Gissourcec:	hud		
Comments:	Not Reported		
Leasename:	Not Reported	Wellnumber:	1
Epawell:	N	Hydraulica:	N
Confidenti:	N	Spuddate:	Not Reported
Welldeptha:	0		
Redrillfoo:	0		
Abandonedd:	Not Reported	Completion:	Not Reported
Directiona:	Unknown	Gissymbol:	AOG
Site id:	CAOG11000216314		

Map ID:	242	Api number:	03719150
District nun:	1	Redrill can:	Not Reported
Blm well:	N	Well status:	P
Dryhole:	N		
Operator name:	C. C. Harris Oil Co.	Fieldname:	Los Angeles City
County name:	Los Angeles	Section:	21
Area name:	Any Area	Range:	13W
Township:	01S	Elevation:	Not Reported
Base meridian:	SB		
Locationde:	Not Reported		
Gissourcec:	hud		
Comments:	Not Reported		
Leasename:	Not Reported	Wellnumber:	76
Epawell:	N	Hydraulica:	N
Confidenti:	N	Spuddate:	Not Reported
Welldeptha:	0		
Redrillfoo:	0		
Abandonedd:	Not Reported	Completion:	Not Reported
Directiona:	Unknown	Gissymbol:	POG
Site id:	CAOG11000213900		

GEOCHECK VERSION 2.1
STATE DATABASE WELL INFORMATION

Map ID:	243	Api number:	03726051
District nun:	1	Redrill can:	Not Reported
Blm well:	N	Well status:	B
Dryhole:	N		
Operator name:	A. D. Reese	Fieldname:	Los Angeles City
County name:	Los Angeles	Section:	21
Area name:	Any Area	Range:	13W
Township:	01S	Elevation:	Not Reported
Base meridian:	SB		
Locationde:	Not Reported		
Gissourcec:	hud		
Comments:	Not Reported		
Leasename:	Not Reported	Wellnumber:	3
Epawell:	N	Hydraulica:	N
Confidenti:	N	Spuddate:	Not Reported
Welldeptha:	0		
Redrillfoo:	0		
Abandonedd:	Not Reported	Completion:	Not Reported
Directiona:	Unknown	Gissymbol:	AOG
Site id:	CAOG11000216216		

Map ID:	244	Api number:	03725449
District nun:	1	Redrill can:	Not Reported
Blm well:	N	Well status:	B
Dryhole:	N		
Operator name:	C. C. Harris Oil Co.	Fieldname:	Los Angeles City
County name:	Los Angeles	Section:	21
Area name:	Any Area	Range:	13W
Township:	01S	Elevation:	Not Reported
Base meridian:	SB		
Locationde:	Not Reported		
Gissourcec:	hud		
Comments:	Not Reported		
Leasename:	Not Reported	Wellnumber:	100
Epawell:	N	Hydraulica:	N
Confidenti:	N	Spuddate:	Not Reported
Welldeptha:	0		
Redrillfoo:	0		
Abandonedd:	Not Reported	Completion:	Not Reported
Directiona:	Unknown	Gissymbol:	AOG
Site id:	CAOG11000215615		

Map ID:	245	Api number:	03725457
District nun:	1	Redrill can:	Not Reported
Blm well:	N	Well status:	B
Dryhole:	N		
Operator name:	C. C. Harris Oil Co.	Fieldname:	Los Angeles City
County name:	Los Angeles	Section:	21
Area name:	Any Area	Range:	13W
Township:	01S	Elevation:	Not Reported
Base meridian:	SB		
Locationde:	Not Reported		
Gissourcec:	hud		

GEOCHECK VERSION 2.1
STATE DATABASE WELL INFORMATION

Comments:	Not Reported	Wellnumber:	102
Leasename:	Not Reported	Hydraulica:	N
Epawell:	N	Spuddate:	Not Reported
Confidenti:	N		
Welldeptha:	0		
Redrillfoo:	0		
Abandonedd:	Not Reported	Completion:	Not Reported
Directiona:	Unknown	Gissymbol:	AOG
Site id:	CAOG11000215623		

Map ID:	246	Api number:	03716580
District nun:	1	Redrill can:	Not Reported
Blm well:	N	Well status:	P
Dryhole:	N		
Operator name:	Paul F. McKenzie	Fieldname:	Los Angeles City
County name:	Los Angeles	Section:	22
Area name:	Any Area	Range:	13W
Township:	01S	Elevation:	Not Reported
Base meridian:	SB		
Locationde:	Not Reported		
Gissourcec:	hud		
Comments:	Not Reported		
Leasename:	Not Reported	Wellnumber:	T-2
Epawell:	N	Hydraulica:	N
Confidenti:	N	Spuddate:	Not Reported
Welldeptha:	0		
Redrillfoo:	0		
Abandonedd:	Not Reported	Completion:	Not Reported
Directiona:	Unknown	Gissymbol:	PDH
Site id:	CAOG11000211739		

Map ID:	247	Api number:	03725458
District nun:	1	Redrill can:	Not Reported
Blm well:	N	Well status:	B
Dryhole:	N		
Operator name:	C. C. Harris Oil Co.	Fieldname:	Los Angeles City
County name:	Los Angeles	Section:	21
Area name:	Any Area	Range:	13W
Township:	01S	Elevation:	Not Reported
Base meridian:	SB		
Locationde:	Not Reported		
Gissourcec:	hud		
Comments:	Not Reported		
Leasename:	Not Reported	Wellnumber:	93
Epawell:	N	Hydraulica:	N
Confidenti:	N	Spuddate:	Not Reported
Welldeptha:	0		
Redrillfoo:	0		
Abandonedd:	Not Reported	Completion:	Not Reported
Directiona:	Unknown	Gissymbol:	AOG
Site id:	CAOG11000215624		

GEOCHECK VERSION 2.1
STATE DATABASE WELL INFORMATION

Map ID:	248	Api number:	03719154
District nun:	1	Redrill can:	Not Reported
Blm well:	N	Well status:	P
Dryhole:	N		
Operator name:	C. C. Harris Oil Co.	Fieldname:	Los Angeles City
County name:	Los Angeles	Section:	21
Area name:	Any Area	Range:	13W
Township:	01S	Elevation:	Not Reported
Base meridian:	SB		
Locationde:	Not Reported	Wellnumber:	91
Gissourcec:	hud	Hydraulica:	N
Comments:	Not Reported	Spuddate:	Not Reported
Leasename:	Not Reported		
Epawell:	N	Completion:	Not Reported
Confidenti:	N	Gissymbol:	POG
Welldeptha:	0		
Redrillfoo:	0		
Abandonedd:	Not Reported		
Directiona:	Unknown		
Site id:	CAOG11000213904		

Map ID:	249	Api number:	03719073
District nun:	1	Redrill can:	Not Reported
Blm well:	N	Well status:	P
Dryhole:	N		
Operator name:	W. H. Andrews	Fieldname:	Los Angeles City
County name:	Los Angeles	Section:	21
Area name:	Any Area	Range:	13W
Township:	01S	Elevation:	Not Reported
Base meridian:	SB		
Locationde:	Not Reported	Wellnumber:	1
Gissourcec:	hud	Hydraulica:	N
Comments:	Not Reported	Spuddate:	Not Reported
Leasename:	Not Reported		
Epawell:	N	Completion:	Not Reported
Confidenti:	N	Gissymbol:	POG
Welldeptha:	0		
Redrillfoo:	0		
Abandonedd:	Not Reported		
Directiona:	Unknown		
Site id:	CAOG11000213823		

Map ID:	250	Api number:	03725473
District nun:	1	Redrill can:	Not Reported
Blm well:	N	Well status:	B
Dryhole:	N		
Operator name:	C. C. Harris Oil Co.	Fieldname:	Los Angeles City
County name:	Los Angeles	Section:	21
Area name:	Any Area	Range:	13W
Township:	01S	Elevation:	Not Reported
Base meridian:	SB		
Locationde:	Not Reported		
Gissourcec:	hud		

GEOCHECK VERSION 2.1
STATE DATABASE WELL INFORMATION

Comments:	Not Reported	Wellnumber:	88
Leasename:	Not Reported	Hydraulica:	N
Epawell:	N	Spuddate:	Not Reported
Confidenti:	N		
Welldeptha:	0		
Redrillfoo:	0		
Abandonedd:	Not Reported	Completion:	Not Reported
Directiona:	Unknown	Gissymbol:	AOG
Site id:	CAOG11000215639		

Map ID:	251	Api number:	03725631
District nun:	1	Redrill can:	Not Reported
Blm well:	N	Well status:	B
Dryhole:	N		
Operator name:	E. A. Doran Oil Co.	Fieldname:	Los Angeles City
County name:	Los Angeles	Section:	21
Area name:	Any Area	Range:	13W
Township:	01S	Elevation:	Not Reported
Base meridian:	SB		
Locationde:	Not Reported		
Gissourcec:	hud		
Comments:	Not Reported		
Leasename:	Regal	Wellnumber:	2
Epawell:	N	Hydraulica:	N
Confidenti:	N	Spuddate:	Not Reported
Welldeptha:	0		
Redrillfoo:	0		
Abandonedd:	Not Reported	Completion:	Not Reported
Directiona:	Unknown	Gissymbol:	AOG
Site id:	CAOG11000215797		

Map ID:	252	Api number:	03725474
District nun:	1	Redrill can:	Not Reported
Blm well:	N	Well status:	B
Dryhole:	N		
Operator name:	C. C. Harris Oil Co.	Fieldname:	Los Angeles City
County name:	Los Angeles	Section:	21
Area name:	Any Area	Range:	13W
Township:	01S	Elevation:	Not Reported
Base meridian:	SB		
Locationde:	Not Reported		
Gissourcec:	hud		
Comments:	Not Reported		
Leasename:	Not Reported	Wellnumber:	87
Epawell:	N	Hydraulica:	N
Confidenti:	N	Spuddate:	Not Reported
Welldeptha:	0		
Redrillfoo:	0		
Abandonedd:	Not Reported	Completion:	Not Reported
Directiona:	Unknown	Gissymbol:	AOG
Site id:	CAOG11000215640		

GEOCHECK VERSION 2.1
STATE DATABASE WELL INFORMATION

Map ID:	253	Api number:	03719022
District nun:	1	Redrill can:	Not Reported
Blm well:	N	Well status:	P
Dryhole:	N		
Operator name:	First Chinese Bapt. Church		
County name:	Los Angeles	Fieldname:	Los Angeles City
Area name:	Any Area	Section:	21
Township:	01S	Range:	13W
Base meridian:	SB	Elevation:	345.522
Locationde:	Not Reported		
Gissourcec:	gps		
Comments:	42207148.ssf		
Leasename:	A. F. Hodges	Wellnumber:	1
Epawell:	N	Hydraulica:	N
Confidenti:	N	Spuddate:	Not Reported
Welldeptha:	0		
Redrillfoo:	0		
Abandonedd:	Not Reported	Completion:	Not Reported
Directiona:	Unknown	Gissymbol:	POG
Site id:	CAOG11000192970		

Map ID:	254	Api number:	03725455
District nun:	1	Redrill can:	Not Reported
Blm well:	N	Well status:	B
Dryhole:	N		
Operator name:	C. C. Harris Oil Co.		
County name:	Los Angeles	Fieldname:	Los Angeles City
Area name:	Any Area	Section:	21
Township:	01S	Range:	13W
Base meridian:	SB	Elevation:	Not Reported
Locationde:	Not Reported		
Gissourcec:	hud		
Comments:	Not Reported		
Leasename:	Not Reported	Wellnumber:	101
Epawell:	N	Hydraulica:	N
Confidenti:	N	Spuddate:	Not Reported
Welldeptha:	0		
Redrillfoo:	0		
Abandonedd:	Not Reported	Completion:	Not Reported
Directiona:	Unknown	Gissymbol:	AOG
Site id:	CAOG11000215621		

Map ID:	255	Api number:	03723859
District nun:	1	Redrill can:	Not Reported
Blm well:	N	Well status:	P
Dryhole:	N		
Operator name:	C. C. Harris Oil Co.		
County name:	Los Angeles	Fieldname:	Los Angeles City
Area name:	Any Area	Section:	21
Township:	01S	Range:	13W
Base meridian:	SB	Elevation:	Not Reported
Locationde:	Not Reported		
Gissourcec:	hud		

GEOCHECK VERSION 2.1
STATE DATABASE WELL INFORMATION

Comments:	Not Reported	Wellnumber:	2
Leasename:	Unknown	Hydraulica:	N
Epawell:	N	Spuddate:	Not Reported
Confidenti:	N		
Welldeptha:	0		
Redrillfoo:	0		
Abandonedd:	Not Reported	Completion:	Not Reported
Directiona:	Unknown	Gissymbol:	POG
Site id:	CAOG11000215155		

Map ID:	256	Api number:	03725441
District nun:	1	Redrill can:	Not Reported
Blm well:	N	Well status:	B
Dryhole:	N		
Operator name:	C. C. Harris Oil Co.	Fieldname:	Los Angeles City
County name:	Los Angeles	Section:	21
Area name:	Any Area	Range:	13W
Township:	01S	Elevation:	Not Reported
Base meridian:	SB		
Locationde:	Not Reported		
Gissourcec:	hud		
Comments:	Not Reported	Wellnumber:	116
Leasename:	Not Reported	Hydraulica:	N
Epawell:	N	Spuddate:	Not Reported
Confidenti:	N		
Welldeptha:	0		
Redrillfoo:	0		
Abandonedd:	Not Reported	Completion:	Not Reported
Directiona:	Unknown	Gissymbol:	AOG
Site id:	CAOG11000215607		

Map ID:	257	Api number:	03726151
District nun:	1	Redrill can:	Not Reported
Blm well:	N	Well status:	B
Dryhole:	N		
Operator name:	W. S. Morgan	Fieldname:	Los Angeles City
County name:	Los Angeles	Section:	21
Area name:	Any Area	Range:	13W
Township:	01S	Elevation:	Not Reported
Base meridian:	SB		
Locationde:	Not Reported		
Gissourcec:	hud		
Comments:	Not Reported	Wellnumber:	2
Leasename:	Not Reported	Hydraulica:	N
Epawell:	N	Spuddate:	Not Reported
Confidenti:	N		
Welldeptha:	0		
Redrillfoo:	0		
Abandonedd:	Not Reported	Completion:	Not Reported
Directiona:	Unknown	Gissymbol:	AOG
Site id:	CAOG11000216315		

GEOCHECK VERSION 2.1
STATE DATABASE WELL INFORMATION

Map ID:	258	Api number:	03725465
District nun:	1	Redrill can:	Not Reported
Blm well:	N	Well status:	B
Dryhole:	N		
Operator name:	C. C. Harris Oil Co.	Fieldname:	Los Angeles City
County name:	Los Angeles	Section:	21
Area name:	Any Area	Range:	13W
Township:	01S	Elevation:	Not Reported
Base meridian:	SB		
Locationde:	Not Reported		
Gissourcec:	hud		
Comments:	Not Reported		
Leasename:	Not Reported	Wellnumber:	94
Epawell:	N	Hydraulica:	N
Confidenti:	N	Spuddate:	Not Reported
Welldeptha:	0		
Redrillfoo:	0		
Abandonedd:	Not Reported	Completion:	Not Reported
Directiona:	Unknown	Gissymbol:	AOG
Site id:	CAOG11000215631		

Map ID:	259	Api number:	03725736
District nun:	1	Redrill can:	Not Reported
Blm well:	N	Well status:	B
Dryhole:	N		
Operator name:	O. McKernan	Fieldname:	Los Angeles City
County name:	Los Angeles	Section:	21
Area name:	Any Area	Range:	13W
Township:	01S	Elevation:	Not Reported
Base meridian:	SB		
Locationde:	Not Reported		
Gissourcec:	hud		
Comments:	Not Reported		
Leasename:	Not Reported	Wellnumber:	2
Epawell:	N	Hydraulica:	N
Confidenti:	N	Spuddate:	Not Reported
Welldeptha:	0		
Redrillfoo:	0		
Abandonedd:	Not Reported	Completion:	Not Reported
Directiona:	Unknown	Gissymbol:	AOG
Site id:	CAOG11000215901		

Map ID:	260	Api number:	03725735
District nun:	1	Redrill can:	Not Reported
Blm well:	N	Well status:	B
Dryhole:	N		
Operator name:	O. McKernan	Fieldname:	Los Angeles City
County name:	Los Angeles	Section:	21
Area name:	Any Area	Range:	13W
Township:	01S	Elevation:	Not Reported
Base meridian:	SB		
Locationde:	Not Reported		
Gissourcec:	hud		

GEOCHECK VERSION 2.1
STATE DATABASE WELL INFORMATION

Comments:	Not Reported	Wellnumber:	3
Leasename:	Not Reported	Hydraulica:	N
Epawell:	N	Spuddate:	Not Reported
Confidenti:	N		
Welldeptha:	0		
Redrillfoo:	0		
Abandonedd:	Not Reported	Completion:	Not Reported
Directiona:	Unknown	Gissymbol:	AOG
Site id:	CAOG11000215900		

Map ID:	261	Api number:	03726153
District nun:	1	Redrill can:	Not Reported
Blm well:	N	Well status:	B
Dryhole:	N		
Operator name:	W. S. Morgan	Fieldname:	Los Angeles City
County name:	Los Angeles	Section:	21
Area name:	Any Area	Range:	13W
Township:	01S	Elevation:	Not Reported
Base meridian:	SB		
Locationde:	Not Reported		
Gissourcec:	hud		
Comments:	Not Reported		
Leasename:	Not Reported	Wellnumber:	3
Epawell:	N	Hydraulica:	N
Confidenti:	N	Spuddate:	Not Reported
Welldeptha:	0		
Redrillfoo:	0		
Abandonedd:	Not Reported	Completion:	Not Reported
Directiona:	Unknown	Gissymbol:	AOG
Site id:	CAOG11000216317		

Map ID:	262	Api number:	03725628
District nun:	1	Redrill can:	Not Reported
Blm well:	N	Well status:	B
Dryhole:	N		
Operator name:	E. A. Doran Oil Co.	Fieldname:	Los Angeles City
County name:	Los Angeles	Section:	21
Area name:	Any Area	Range:	13W
Township:	01S	Elevation:	Not Reported
Base meridian:	SB		
Locationde:	Not Reported		
Gissourcec:	hud		
Comments:	Not Reported		
Leasename:	Mc Cue	Wellnumber:	8
Epawell:	N	Hydraulica:	N
Confidenti:	N	Spuddate:	Not Reported
Welldeptha:	0		
Redrillfoo:	0		
Abandonedd:	Not Reported	Completion:	Not Reported
Directiona:	Unknown	Gissymbol:	AOG
Site id:	CAOG11000215794		

GEOCHECK VERSION 2.1
STATE DATABASE WELL INFORMATION

Map ID:	263	Api number:	03725884
District nun:	1	Redrill can:	Not Reported
Blm well:	N	Well status:	B
Dryhole:	N		
Operator name:	M. & M. Oil Co.	Fieldname:	Los Angeles City
County name:	Los Angeles	Section:	21
Area name:	Any Area	Range:	13W
Township:	01S	Elevation:	Not Reported
Base meridian:	SB		
Locationde:	Not Reported		
Gissourcec:	hud		
Comments:	Not Reported	Wellnumber:	2
Leasename:	Not Reported	Hydraulica:	N
Epawell:	N	Spuddate:	Not Reported
Confidenti:	N		
Welldeptha:	0		
Redrillfoo:	0		
Abandonedd:	Not Reported	Completion:	Not Reported
Directiona:	Unknown	Gissymbol:	AOG
Site id:	CAOG11000216049		

Map ID:	264	Api number:	03725472
District nun:	1	Redrill can:	Not Reported
Blm well:	N	Well status:	B
Dryhole:	N		
Operator name:	C. C. Harris Oil Co.	Fieldname:	Los Angeles City
County name:	Los Angeles	Section:	21
Area name:	Any Area	Range:	13W
Township:	01S	Elevation:	Not Reported
Base meridian:	SB		
Locationde:	Not Reported		
Gissourcec:	hud		
Comments:	Not Reported	Wellnumber:	89
Leasename:	Not Reported	Hydraulica:	N
Epawell:	N	Spuddate:	Not Reported
Confidenti:	N		
Welldeptha:	0		
Redrillfoo:	0		
Abandonedd:	Not Reported	Completion:	Not Reported
Directiona:	Unknown	Gissymbol:	AOG
Site id:	CAOG11000215638		

Map ID:	265	Api number:	03726052
District nun:	1	Redrill can:	Not Reported
Blm well:	N	Well status:	B
Dryhole:	N		
Operator name:	A. D. Reese	Fieldname:	Los Angeles City
County name:	Los Angeles	Section:	21
Area name:	Any Area	Range:	13W
Township:	01S	Elevation:	Not Reported
Base meridian:	SB		
Locationde:	Not Reported		
Gissourcec:	hud		

GEOCHECK VERSION 2.1
STATE DATABASE WELL INFORMATION

Comments:	Not Reported	Wellnumber:	2
Leasename:	Not Reported	Hydraulica:	N
Epawell:	N	Spuddate:	Not Reported
Confidenti:	N		
Welldeptha:	0		
Redrillfoo:	0		
Abandonedd:	Not Reported	Completion:	Not Reported
Directiona:	Unknown	Gissymbol:	AOG
Site id:	CAOG11000216217		

Map ID:	266	Api number:	03725958
District nun:	1	Redrill can:	Not Reported
Blm well:	N	Well status:	B
Dryhole:	N		
Operator name:	Oceanic Oil Co.	Fieldname:	Los Angeles City
County name:	Los Angeles	Section:	21
Area name:	Any Area	Range:	13W
Township:	01S	Elevation:	Not Reported
Base meridian:	SB		
Locationde:	Not Reported		
Gissourcec:	hud		
Comments:	Not Reported		
Leasename:	Not Reported	Wellnumber:	7
Epawell:	N	Hydraulica:	N
Confidenti:	N	Spuddate:	Not Reported
Welldeptha:	0		
Redrillfoo:	0		
Abandonedd:	Not Reported	Completion:	Not Reported
Directiona:	Unknown	Gissymbol:	AOG
Site id:	CAOG11000216123		

Map ID:	267	Api number:	03725463
District nun:	1	Redrill can:	Not Reported
Blm well:	N	Well status:	B
Dryhole:	N		
Operator name:	C. C. Harris Oil Co.	Fieldname:	Los Angeles City
County name:	Los Angeles	Section:	21
Area name:	Any Area	Range:	13W
Township:	01S	Elevation:	Not Reported
Base meridian:	SB		
Locationde:	Not Reported		
Gissourcec:	hud		
Comments:	Not Reported		
Leasename:	Not Reported	Wellnumber:	92
Epawell:	N	Hydraulica:	N
Confidenti:	N	Spuddate:	Not Reported
Welldeptha:	0		
Redrillfoo:	0		
Abandonedd:	Not Reported	Completion:	Not Reported
Directiona:	Unknown	Gissymbol:	AOG
Site id:	CAOG11000215629		

GEOCHECK VERSION 2.1
STATE DATABASE WELL INFORMATION

Map ID:	268	Api number:	03725956
District nun:	1	Redrill can:	Not Reported
Blm well:	N	Well status:	B
Dryhole:	N		
Operator name:	Oceanic Oil Co.	Fieldname:	Los Angeles City
County name:	Los Angeles	Section:	21
Area name:	Any Area	Range:	13W
Township:	01S	Elevation:	Not Reported
Base meridian:	SB		
Locationde:	Not Reported		
Gissourcec:	hud		
Comments:	Not Reported		
Leasename:	Not Reported	Wellnumber:	5
Epawell:	N	Hydraulica:	N
Confidenti:	N	Spuddate:	Not Reported
Welldeptha:	0		
Redrillfoo:	0		
Abandonedd:	Not Reported	Completion:	Not Reported
Directiona:	Unknown	Gissymbol:	AOG
Site id:	CAOG11000216121		

Map ID:	269	Api number:	03725468
District nun:	1	Redrill can:	Not Reported
Blm well:	N	Well status:	B
Dryhole:	N		
Operator name:	C. C. Harris Oil Co.	Fieldname:	Los Angeles City
County name:	Los Angeles	Section:	21
Area name:	Any Area	Range:	13W
Township:	01S	Elevation:	Not Reported
Base meridian:	SB		
Locationde:	Not Reported		
Gissourcec:	hud		
Comments:	Not Reported		
Leasename:	Not Reported	Wellnumber:	75
Epawell:	N	Hydraulica:	N
Confidenti:	N	Spuddate:	Not Reported
Welldeptha:	0		
Redrillfoo:	0		
Abandonedd:	Not Reported	Completion:	Not Reported
Directiona:	Unknown	Gissymbol:	AOG
Site id:	CAOG11000215634		

Map ID:	270	Api number:	03723858
District nun:	1	Redrill can:	Not Reported
Blm well:	N	Well status:	P
Dryhole:	N		
Operator name:	C. C. Harris Oil Co.	Fieldname:	Los Angeles City
County name:	Los Angeles	Section:	21
Area name:	Any Area	Range:	13W
Township:	01S	Elevation:	Not Reported
Base meridian:	SB		
Locationde:	Not Reported		
Gissourcec:	hud		

GEOCHECK VERSION 2.1
STATE DATABASE WELL INFORMATION

Comments:	Not Reported	Wellnumber:	1
Leasename:	Unknown	Hydraulica:	N
Epawell:	N	Spuddate:	Not Reported
Confidenti:	N		
Welldeptha:	0		
Redrillfoo:	0		
Abandonedd:	Not Reported	Completion:	Not Reported
Directiona:	Unknown	Gissymbol:	POG
Site id:	CAOG11000215154		

Map ID:	271	Api number:	03725482
District nun:	1	Redrill can:	Not Reported
Blm well:	N	Well status:	B
Dryhole:	N		
Operator name:	C. C. Harris Oil Co.	Fieldname:	Los Angeles City
County name:	Los Angeles	Section:	21
Area name:	Any Area	Range:	13W
Township:	01S	Elevation:	Not Reported
Base meridian:	SB		
Locationde:	Not Reported		
Gissourcec:	hud		
Comments:	Not Reported	Wellnumber:	66
Leasename:	Not Reported	Hydraulica:	N
Epawell:	N	Spuddate:	Not Reported
Confidenti:	N		
Welldeptha:	0		
Redrillfoo:	0		
Abandonedd:	Not Reported	Completion:	Not Reported
Directiona:	Unknown	Gissymbol:	AOG
Site id:	CAOG11000215648		

Map ID:	272	Api number:	03725883
District nun:	1	Redrill can:	Not Reported
Blm well:	N	Well status:	B
Dryhole:	N		
Operator name:	M. & M. Oil Co.	Fieldname:	Los Angeles City
County name:	Los Angeles	Section:	21
Area name:	Any Area	Range:	13W
Township:	01S	Elevation:	Not Reported
Base meridian:	SB		
Locationde:	Not Reported		
Gissourcec:	hud		
Comments:	Not Reported	Wellnumber:	3
Leasename:	Not Reported	Hydraulica:	N
Epawell:	N	Spuddate:	Not Reported
Confidenti:	N		
Welldeptha:	0		
Redrillfoo:	0		
Abandonedd:	Not Reported	Completion:	Not Reported
Directiona:	Unknown	Gissymbol:	AOG
Site id:	CAOG11000216048		

GEOCHECK VERSION 2.1
STATE DATABASE WELL INFORMATION

Map ID:	273	Api number:	03725627
District nun:	1	Redrill can:	Not Reported
Blm well:	N	Well status:	B
Dryhole:	N		
Operator name:	E. A. Doran Oil Co.	Fieldname:	Los Angeles City
County name:	Los Angeles	Section:	21
Area name:	Any Area	Range:	13W
Township:	01S	Elevation:	Not Reported
Base meridian:	SB		
Locationde:	Not Reported		
Gissourcec:	hud		
Comments:	Not Reported		
Leasename:	Mc Cue	Wellnumber:	1
Epawell:	N	Hydraulica:	N
Confidenti:	N	Spuddate:	Not Reported
Welldeptha:	0		
Redrillfoo:	0		
Abandonedd:	Not Reported	Completion:	Not Reported
Directiona:	Unknown	Gissymbol:	AOG
Site id:	CAOG11000215793		

Map ID:	274	Api number:	03725471
District nun:	1	Redrill can:	Not Reported
Blm well:	N	Well status:	B
Dryhole:	N		
Operator name:	C. C. Harris Oil Co.	Fieldname:	Los Angeles City
County name:	Los Angeles	Section:	21
Area name:	Any Area	Range:	13W
Township:	01S	Elevation:	Not Reported
Base meridian:	SB		
Locationde:	Not Reported		
Gissourcec:	hud		
Comments:	Not Reported		
Leasename:	Not Reported	Wellnumber:	80
Epawell:	N	Hydraulica:	N
Confidenti:	N	Spuddate:	Not Reported
Welldeptha:	0		
Redrillfoo:	0		
Abandonedd:	Not Reported	Completion:	Not Reported
Directiona:	Unknown	Gissymbol:	AOG
Site id:	CAOG11000215637		

Map ID:	275	Api number:	03725470
District nun:	1	Redrill can:	Not Reported
Blm well:	N	Well status:	B
Dryhole:	N		
Operator name:	C. C. Harris Oil Co.	Fieldname:	Los Angeles City
County name:	Los Angeles	Section:	21
Area name:	Any Area	Range:	13W
Township:	01S	Elevation:	Not Reported
Base meridian:	SB		
Locationde:	Not Reported		
Gissourcec:	hud		

GEOCHECK VERSION 2.1
STATE DATABASE WELL INFORMATION

Comments:	Not Reported	Wellnumber:	90
Leasename:	Not Reported	Hydraulica:	N
Epawell:	N	Spuddate:	Not Reported
Confidenti:	N		
Welldeptha:	0		
Redrillfoo:	0		
Abandonedd:	Not Reported	Completion:	Not Reported
Directiona:	Unknown	Gissymbol:	AOG
Site id:	CAOG11000215636		

Map ID:	276	Api number:	03726137
District nun:	1	Redrill can:	Not Reported
Blm well:	N	Well status:	B
Dryhole:	N		
Operator name:	Union Consolidated Crude Oil Co.		
County name:	Los Angeles	Fieldname:	Los Angeles City
Area name:	Any Area	Section:	21
Township:	01S	Range:	13W
Base meridian:	SB	Elevation:	Not Reported
Locationde:	Not Reported		
Gissourcec:	hud		
Comments:	Not Reported		
Leasename:	Not Reported	Wellnumber:	12
Epawell:	N	Hydraulica:	N
Confidenti:	N	Spuddate:	Not Reported
Welldeptha:	0		
Redrillfoo:	0		
Abandonedd:	Not Reported	Completion:	Not Reported
Directiona:	Unknown	Gissymbol:	AOG
Site id:	CAOG11000216301		

Map ID:	277	Api number:	03719155
District nun:	1	Redrill can:	Not Reported
Blm well:	N	Well status:	P
Dryhole:	N		
Operator name:	C. C. Harris Oil Co.		
County name:	Los Angeles	Fieldname:	Los Angeles City
Area name:	Any Area	Section:	21
Township:	01S	Range:	13W
Base meridian:	SB	Elevation:	Not Reported
Locationde:	Not Reported		
Gissourcec:	hud		
Comments:	Not Reported		
Leasename:	Not Reported	Wellnumber:	95
Epawell:	N	Hydraulica:	N
Confidenti:	N	Spuddate:	Not Reported
Welldeptha:	0		
Redrillfoo:	0		
Abandonedd:	Not Reported	Completion:	Not Reported
Directiona:	Unknown	Gissymbol:	POG
Site id:	CAOG11000213905		

GEOCHECK VERSION 2.1
STATE DATABASE WELL INFORMATION

Map ID:	278	Api number:	03725462
District nun:	1	Redrill can:	Not Reported
Blm well:	N	Well status:	B
Dryhole:	N		
Operator name:	C. C. Harris Oil Co.	Fieldname:	Los Angeles City
County name:	Los Angeles	Section:	21
Area name:	Any Area	Range:	13W
Township:	01S	Elevation:	Not Reported
Base meridian:	SB		
Locationde:	Not Reported		
Gissourcec:	hud		
Comments:	Not Reported		
Leasename:	Not Reported	Wellnumber:	96
Epawell:	N	Hydraulica:	N
Confidenti:	N	Spuddate:	Not Reported
Welldeptha:	0		
Redrillfoo:	0		
Abandonedd:	Not Reported	Completion:	Not Reported
Directiona:	Unknown	Gissymbol:	AOG
Site id:	CAOG11000215628		

Map ID:	279	Api number:	03725957
District nun:	1	Redrill can:	Not Reported
Blm well:	N	Well status:	B
Dryhole:	N		
Operator name:	Oceanic Oil Co.	Fieldname:	Los Angeles City
County name:	Los Angeles	Section:	21
Area name:	Any Area	Range:	13W
Township:	01S	Elevation:	Not Reported
Base meridian:	SB		
Locationde:	Not Reported		
Gissourcec:	hud		
Comments:	Not Reported		
Leasename:	Not Reported	Wellnumber:	6
Epawell:	N	Hydraulica:	N
Confidenti:	N	Spuddate:	Not Reported
Welldeptha:	0		
Redrillfoo:	0		
Abandonedd:	Not Reported	Completion:	Not Reported
Directiona:	Unknown	Gissymbol:	AOG
Site id:	CAOG11000216122		

Map ID:	280	Api number:	03719077
District nun:	1	Redrill can:	Not Reported
Blm well:	N	Well status:	P
Dryhole:	N		
Operator name:	Nate Bray (G. N.)	Fieldname:	Los Angeles City
County name:	Los Angeles	Section:	21
Area name:	Any Area	Range:	13W
Township:	01S	Elevation:	Not Reported
Base meridian:	SB		
Locationde:	Not Reported		
Gissourcec:	hud		

GEOCHECK VERSION 2.1
STATE DATABASE WELL INFORMATION

Comments:	Not Reported	Wellnumber:	3
Leasename:	Not Reported	Hydraulica:	N
Epawell:	N	Spuddate:	Not Reported
Confidenti:	N		
Welldeptha:	0		
Redrillfoo:	0		
Abandonedd:	Not Reported	Completion:	Not Reported
Directiona:	Unknown	Gissymbol:	POG
Site id:	CAOG11000213827		

Map ID:	281	Api number:	03725636
District nun:	1	Redrill can:	Not Reported
Blm well:	N	Well status:	B
Dryhole:	N		
Operator name:	E. A. Doran Oil Co.	Fieldname:	Los Angeles City
County name:	Los Angeles	Section:	21
Area name:	Any Area	Range:	13W
Township:	01S	Elevation:	Not Reported
Base meridian:	SB		
Locationde:	Not Reported		
Gissourcec:	hud		
Comments:	Not Reported		
Leasename:	Mc Cue	Wellnumber:	4
Epawell:	N	Hydraulica:	N
Confidenti:	N	Spuddate:	Not Reported
Welldeptha:	0		
Redrillfoo:	0		
Abandonedd:	Not Reported	Completion:	Not Reported
Directiona:	Unknown	Gissymbol:	AOG
Site id:	CAOG11000215802		

Map ID:	282	Api number:	03725888
District nun:	1	Redrill can:	Not Reported
Blm well:	N	Well status:	B
Dryhole:	N		
Operator name:	Maier & Zoblein Brewing Co.	Fieldname:	Los Angeles City
County name:	Los Angeles	Section:	21
Area name:	Any Area	Range:	13W
Township:	01S	Elevation:	Not Reported
Base meridian:	SB		
Locationde:	Not Reported		
Gissourcec:	hud		
Comments:	Not Reported		
Leasename:	Not Reported	Wellnumber:	2
Epawell:	N	Hydraulica:	N
Confidenti:	N	Spuddate:	Not Reported
Welldeptha:	0		
Redrillfoo:	0		
Abandonedd:	Not Reported	Completion:	Not Reported
Directiona:	Unknown	Gissymbol:	AOG
Site id:	CAOG11000216053		

GEOCHECK VERSION 2.1
STATE DATABASE WELL INFORMATION

Map ID:	283	Api number:	03725633
District nun:	1	Redrill can:	Not Reported
Blm well:	N	Well status:	B
Dryhole:	N		
Operator name:	E. A. Doran Oil Co.	Fieldname:	Los Angeles City
County name:	Los Angeles	Section:	21
Area name:	Any Area	Range:	13W
Township:	01S	Elevation:	Not Reported
Base meridian:	SB		
Locationde:	Not Reported		
Gissourcec:	hud		
Comments:	Not Reported	Wellnumber:	5
Leasename:	Mc Cue	Hydraulica:	N
Epawell:	N	Spuddate:	Not Reported
Confidenti:	N		
Welldeptha:	0		
Redrillfoo:	0		
Abandonedd:	Not Reported	Completion:	Not Reported
Directiona:	Unknown	Gissymbol:	AOG
Site id:	CAOG11000215799		

Map ID:	284	Api number:	03719141
District nun:	1	Redrill can:	Not Reported
Blm well:	N	Well status:	P
Dryhole:	N		
Operator name:	C. C. Harris Oil Co.	Fieldname:	Los Angeles City
County name:	Los Angeles	Section:	21
Area name:	Any Area	Range:	13W
Township:	01S	Elevation:	Not Reported
Base meridian:	SB		
Locationde:	Not Reported		
Gissourcec:	hud		
Comments:	Not Reported	Wellnumber:	63
Leasename:	Not Reported	Hydraulica:	N
Epawell:	N	Spuddate:	Not Reported
Confidenti:	N		
Welldeptha:	0		
Redrillfoo:	0		
Abandonedd:	Not Reported	Completion:	Not Reported
Directiona:	Unknown	Gissymbol:	POG
Site id:	CAOG11000213891		

Map ID:	285	Api number:	03725886
District nun:	1	Redrill can:	Not Reported
Blm well:	N	Well status:	B
Dryhole:	N		
Operator name:	M. & M. Oil Co.	Fieldname:	Los Angeles City
County name:	Los Angeles	Section:	21
Area name:	Any Area	Range:	13W
Township:	01S	Elevation:	Not Reported
Base meridian:	SB		
Locationde:	Not Reported		
Gissourcec:	hud		

GEOCHECK VERSION 2.1
STATE DATABASE WELL INFORMATION

Comments:	Not Reported	Wellnumber:	4
Leasename:	Not Reported	Hydraulica:	N
Epawell:	N	Spuddate:	Not Reported
Confidenti:	N		
Welldeptha:	0		
Redrillfoo:	0		
Abandonedd:	Not Reported	Completion:	Not Reported
Directiona:	Unknown	Gissymbol:	AOG
Site id:	CAOG11000216051		

Map ID:	286	Api number:	03725734
District nun:	1	Redrill can:	Not Reported
Blm well:	N	Well status:	B
Dryhole:	N		
Operator name:	O. McKernan		
County name:	Los Angeles	Fieldname:	Los Angeles City
Area name:	Any Area	Section:	21
Township:	01S	Range:	13W
Base meridian:	SB	Elevation:	Not Reported
Locationde:	Not Reported		
Gissourcec:	hud		
Comments:	Not Reported		
Leasename:	Not Reported	Wellnumber:	1
Epawell:	N	Hydraulica:	N
Confidenti:	N	Spuddate:	Not Reported
Welldeptha:	0		
Redrillfoo:	0		
Abandonedd:	Not Reported	Completion:	Not Reported
Directiona:	Unknown	Gissymbol:	AOG
Site id:	CAOG11000215899		

Map ID:	287	Api number:	03719190
District nun:	1	Redrill can:	Not Reported
Blm well:	N	Well status:	P
Dryhole:	N		
Operator name:	E. A. Doran Oil Co.		
County name:	Los Angeles	Fieldname:	Los Angeles City
Area name:	Any Area	Section:	21
Township:	01S	Range:	13W
Base meridian:	SB	Elevation:	Not Reported
Locationde:	Not Reported		
Gissourcec:	hud		
Comments:	Not Reported		
Leasename:	Regal	Wellnumber:	3
Epawell:	N	Hydraulica:	N
Confidenti:	N	Spuddate:	Not Reported
Welldeptha:	0		
Redrillfoo:	0		
Abandonedd:	Not Reported	Completion:	Not Reported
Directiona:	Unknown	Gissymbol:	POG
Site id:	CAOG11000213940		

GEOCHECK VERSION 2.1
STATE DATABASE WELL INFORMATION

Map ID:	288	Api number:	03725469
District nun:	1	Redrill can:	Not Reported
Blm well:	N	Well status:	B
Dryhole:	N		
Operator name:	C. C. Harris Oil Co.	Fieldname:	Los Angeles City
County name:	Los Angeles	Section:	21
Area name:	Any Area	Range:	13W
Township:	01S	Elevation:	Not Reported
Base meridian:	SB		
Locationde:	Not Reported		
Gissourcec:	hud		
Comments:	Not Reported		
Leasename:	Not Reported	Wellnumber:	71
Epawell:	N	Hydraulica:	N
Confidenti:	N	Spuddate:	Not Reported
Welldeptha:	0		
Redrillfoo:	0		
Abandonedd:	Not Reported	Completion:	Not Reported
Directiona:	Unknown	Gissymbol:	AOG
Site id:	CAOG11000215635		

Map ID:	289	Api number:	03719076
District nun:	1	Redrill can:	Not Reported
Blm well:	N	Well status:	P
Dryhole:	N		
Operator name:	Nate Bray (G. N.)	Fieldname:	Los Angeles City
County name:	Los Angeles	Section:	21
Area name:	Any Area	Range:	13W
Township:	01S	Elevation:	Not Reported
Base meridian:	SB		
Locationde:	Not Reported		
Gissourcec:	hud		
Comments:	Not Reported		
Leasename:	Not Reported	Wellnumber:	2
Epawell:	N	Hydraulica:	N
Confidenti:	N	Spuddate:	Not Reported
Welldeptha:	0		
Redrillfoo:	0		
Abandonedd:	Not Reported	Completion:	Not Reported
Directiona:	Unknown	Gissymbol:	POG
Site id:	CAOG11000213826		

Map ID:	290	Api number:	03725968
District nun:	1	Redrill can:	Not Reported
Blm well:	N	Well status:	B
Dryhole:	N		
Operator name:	Parker Morrell Oil Co.	Fieldname:	Los Angeles City
County name:	Los Angeles	Section:	21
Area name:	Any Area	Range:	13W
Township:	01S	Elevation:	Not Reported
Base meridian:	SB		
Locationde:	Not Reported		
Gissourcec:	hud		

GEOCHECK VERSION 2.1
STATE DATABASE WELL INFORMATION

Comments:	Not Reported	Wellnumber:	1
Leasename:	Not Reported	Hydraulica:	N
Epawell:	N	Spuddate:	Not Reported
Confidenti:	N		
Welldeptha:	0		
Redrillfoo:	0		
Abandonedd:	Not Reported	Completion:	Not Reported
Directiona:	Unknown	Gissymbol:	AOG
Site id:	CAOG11000216133		

Map ID:	291	Api number:	03725885
District nun:	1	Redrill can:	Not Reported
Blm well:	N	Well status:	B
Dryhole:	N		
Operator name:	M. & M. Oil Co.	Fieldname:	Los Angeles City
County name:	Los Angeles	Section:	21
Area name:	Any Area	Range:	13W
Township:	01S	Elevation:	Not Reported
Base meridian:	SB		
Locationde:	Not Reported		
Gissourcec:	hud		
Comments:	Not Reported		
Leasename:	Not Reported	Wellnumber:	6
Epawell:	N	Hydraulica:	N
Confidenti:	N	Spuddate:	Not Reported
Welldeptha:	0		
Redrillfoo:	0		
Abandonedd:	Not Reported	Completion:	Not Reported
Directiona:	Unknown	Gissymbol:	AOG
Site id:	CAOG11000216050		

Map ID:	292	Api number:	03725461
District nun:	1	Redrill can:	Not Reported
Blm well:	N	Well status:	B
Dryhole:	N		
Operator name:	C. C. Harris Oil Co.	Fieldname:	Los Angeles City
County name:	Los Angeles	Section:	21
Area name:	Any Area	Range:	13W
Township:	01S	Elevation:	Not Reported
Base meridian:	SB		
Locationde:	Not Reported		
Gissourcec:	hud		
Comments:	Not Reported		
Leasename:	Not Reported	Wellnumber:	97
Epawell:	N	Hydraulica:	N
Confidenti:	N	Spuddate:	Not Reported
Welldeptha:	0		
Redrillfoo:	0		
Abandonedd:	Not Reported	Completion:	Not Reported
Directiona:	Unknown	Gissymbol:	AOG
Site id:	CAOG11000215627		

GEOCHECK VERSION 2.1
STATE DATABASE WELL INFORMATION

Map ID:	293	Api number:	03725459
District nun:	1	Redrill can:	Not Reported
Blm well:	N	Well status:	B
Dryhole:	N		
Operator name:	C. C. Harris Oil Co.	Fieldname:	Los Angeles City
County name:	Los Angeles	Section:	21
Area name:	Any Area	Range:	13W
Township:	01S	Elevation:	Not Reported
Base meridian:	SB		
Locationde:	Not Reported		
Gissourcec:	hud		
Comments:	Not Reported	Wellnumber:	99
Leasename:	Not Reported	Hydraulica:	N
Epawell:	N	Spuddate:	Not Reported
Confidenti:	N		
Welldeptha:	0		
Redrillfoo:	0		
Abandonedd:	Not Reported	Completion:	Not Reported
Directiona:	Unknown	Gissymbol:	AOG
Site id:	CAOG11000215625		

Map ID:	294	Api number:	03725887
District nun:	1	Redrill can:	Not Reported
Blm well:	N	Well status:	B
Dryhole:	N		
Operator name:	Maier & Zoblein Brewing Co.	Fieldname:	Los Angeles City
County name:	Los Angeles	Section:	21
Area name:	Any Area	Range:	13W
Township:	01S	Elevation:	Not Reported
Base meridian:	SB		
Locationde:	Not Reported		
Gissourcec:	hud		
Comments:	Not Reported	Wellnumber:	1
Leasename:	Eastern Area Drilled 1696	Hydraulica:	N
Epawell:	N	Spuddate:	Not Reported
Confidenti:	N		
Welldeptha:	0		
Redrillfoo:	0		
Abandonedd:	Not Reported	Completion:	Not Reported
Directiona:	Unknown	Gissymbol:	AOG
Site id:	CAOG11000216052		

Map ID:	295	Api number:	03725629
District nun:	1	Redrill can:	Not Reported
Blm well:	N	Well status:	B
Dryhole:	N		
Operator name:	E. A. Doran Oil Co.	Fieldname:	Los Angeles City
County name:	Los Angeles	Section:	21
Area name:	Any Area	Range:	13W
Township:	01S	Elevation:	Not Reported
Base meridian:	SB		
Locationde:	Not Reported		
Gissourcec:	hud		

GEOCHECK VERSION 2.1
STATE DATABASE WELL INFORMATION

Comments:	Not Reported	Wellnumber:	9
Leasename:	Mc Cue	Hydraulica:	N
Epawell:	N	Spuddate:	Not Reported
Confidenti:	N		
Welldeptha:	0		
Redrillfoo:	0		
Abandonedd:	Not Reported	Completion:	Not Reported
Directiona:	Unknown	Gissymbol:	AOG
Site id:	CAOG11000215795		

Map ID:	296	Api number:	03726141
District nun:	1	Redrill can:	Not Reported
Blm well:	N	Well status:	B
Dryhole:	N		
Operator name:	Union Consolidated Crude Oil Co.		
County name:	Los Angeles	Fieldname:	Los Angeles City
Area name:	Any Area	Section:	21
Township:	01S	Range:	13W
Base meridian:	SB	Elevation:	Not Reported
Locationde:	Not Reported		
Gissourcec:	hud		
Comments:	Not Reported		
Leasename:	Not Reported	Wellnumber:	13
Epawell:	N	Hydraulica:	N
Confidenti:	N	Spuddate:	Not Reported
Welldeptha:	0		
Redrillfoo:	0		
Abandonedd:	Not Reported	Completion:	Not Reported
Directiona:	Unknown	Gissymbol:	AOG
Site id:	CAOG11000216305		

Map ID:	297	Api number:	03725466
District nun:	1	Redrill can:	Not Reported
Blm well:	N	Well status:	B
Dryhole:	N		
Operator name:	C. C. Harris Oil Co.		
County name:	Los Angeles	Fieldname:	Los Angeles City
Area name:	Any Area	Section:	21
Township:	01S	Range:	13W
Base meridian:	SB	Elevation:	Not Reported
Locationde:	Not Reported		
Gissourcec:	hud		
Comments:	Not Reported		
Leasename:	Not Reported	Wellnumber:	83
Epawell:	N	Hydraulica:	N
Confidenti:	N	Spuddate:	Not Reported
Welldeptha:	0		
Redrillfoo:	0		
Abandonedd:	Not Reported	Completion:	Not Reported
Directiona:	Unknown	Gissymbol:	AOG
Site id:	CAOG11000215632		

**GEOCHECK VERSION 2.1
STATE DATABASE WELL INFORMATION**

Map ID:	298	Api number:	03726767
District nun:	1	Redrill can:	Not Reported
Blm well:	N	Well status:	P
Dryhole:	N		
Operator name:	Robst	Fieldname:	Los Angeles City
County name:	Los Angeles	Section:	21
Area name:	Any Area	Range:	13W
Township:	01S	Elevation:	Not Reported
Base meridian:	SB		
Locationde:	Not Reported		
Gissourcec:	hud		
Comments:	Not Reported		
Leasename:	Not Reported	Wellnumber:	1
Epawell:	N	Hydraulica:	N
Confidenti:	N	Spuddate:	Not Reported
Welldeptha:	0		
Redrillfoo:	0		
Abandonedd:	Not Reported	Completion:	Not Reported
Directiona:	Unknown	Gissymbol:	POG
Site id:	CAOG11000216914		

Map ID:	299	Api number:	03725640
District nun:	1	Redrill can:	Not Reported
Blm well:	N	Well status:	B
Dryhole:	N		
Operator name:	George Ford	Fieldname:	Los Angeles City
County name:	Los Angeles	Section:	21
Area name:	Any Area	Range:	13W
Township:	01S	Elevation:	Not Reported
Base meridian:	SB		
Locationde:	Not Reported		
Gissourcec:	hud		
Comments:	Not Reported		
Leasename:	Not Reported	Wellnumber:	1
Epawell:	N	Hydraulica:	N
Confidenti:	N	Spuddate:	Not Reported
Welldeptha:	0		
Redrillfoo:	0		
Abandonedd:	Not Reported	Completion:	Not Reported
Directiona:	Unknown	Gissymbol:	AOG
Site id:	CAOG11000215805		

Map ID:	300	Api number:	03725882
District nun:	1	Redrill can:	Not Reported
Blm well:	N	Well status:	B
Dryhole:	N		
Operator name:	M. & M. Oil Co.	Fieldname:	Los Angeles City
County name:	Los Angeles	Section:	21
Area name:	Any Area	Range:	13W
Township:	01S	Elevation:	Not Reported
Base meridian:	SB		
Locationde:	Not Reported		
Gissourcec:	hud		

GEOCHECK VERSION 2.1
STATE DATABASE WELL INFORMATION

Comments:	Not Reported	Wellnumber:	1
Leasename:	Not Reported	Hydraulica:	N
Epawell:	N	Spuddate:	Not Reported
Confidenti:	N		
Welldeptha:	0		
Redrillfoo:	0		
Abandonedd:	Not Reported	Completion:	Not Reported
Directiona:	Unknown	Gissymbol:	AOG
Site id:	CAOG11000216047		

Map ID:	301	Api number:	03726139
District nun:	1	Redrill can:	Not Reported
Blm well:	N	Well status:	B
Dryhole:	N		
Operator name:	Union Consolidated Crude Oil Co.		
County name:	Los Angeles	Fieldname:	Los Angeles City
Area name:	Any Area	Section:	21
Township:	01S	Range:	13W
Base meridian:	SB	Elevation:	Not Reported
Locationde:	Not Reported		
Gissourcec:	hud		
Comments:	Not Reported		
Leasename:	Not Reported	Wellnumber:	15
Epawell:	N	Hydraulica:	N
Confidenti:	N	Spuddate:	Not Reported
Welldeptha:	0		
Redrillfoo:	0		
Abandonedd:	Not Reported	Completion:	Not Reported
Directiona:	Unknown	Gissymbol:	AOG
Site id:	CAOG11000216303		

Map ID:	302	Api number:	03725460
District nun:	1	Redrill can:	Not Reported
Blm well:	N	Well status:	B
Dryhole:	N		
Operator name:	C. C. Harris Oil Co.		
County name:	Los Angeles	Fieldname:	Los Angeles City
Area name:	Any Area	Section:	21
Township:	01S	Range:	13W
Base meridian:	SB	Elevation:	Not Reported
Locationde:	Not Reported		
Gissourcec:	hud		
Comments:	Not Reported		
Leasename:	Not Reported	Wellnumber:	98
Epawell:	N	Hydraulica:	N
Confidenti:	N	Spuddate:	Not Reported
Welldeptha:	0		
Redrillfoo:	0		
Abandonedd:	Not Reported	Completion:	Not Reported
Directiona:	Unknown	Gissymbol:	AOG
Site id:	CAOG11000215626		

GEOCHECK VERSION 2.1
STATE DATABASE WELL INFORMATION

Map ID:	303	Api number:	03725630
District nun:	1	Redrill can:	Not Reported
Blm well:	N	Well status:	B
Dryhole:	N		
Operator name:	E. A. Doran Oil Co.	Fieldname:	Los Angeles City
County name:	Los Angeles	Section:	21
Area name:	Any Area	Range:	13W
Township:	01S	Elevation:	Not Reported
Base meridian:	SB		
Locationde:	Not Reported		
Gissourcec:	hud		
Comments:	Not Reported	Wellnumber:	7
Leasename:	Mc Cue	Hydraulica:	N
Epawell:	N	Spuddate:	Not Reported
Confidenti:	N		
Welldeptha:	0		
Redrillfoo:	0		
Abandonedd:	Not Reported	Completion:	Not Reported
Directiona:	Unknown	Gissymbol:	AOG
Site id:	CAOG11000215796		

Map ID:	304	Api number:	03725970
District nun:	1	Redrill can:	Not Reported
Blm well:	N	Well status:	B
Dryhole:	N		
Operator name:	Parker Morrell Oil Co.	Fieldname:	Los Angeles City
County name:	Los Angeles	Section:	21
Area name:	Any Area	Range:	13W
Township:	01S	Elevation:	Not Reported
Base meridian:	SB		
Locationde:	Not Reported		
Gissourcec:	hud		
Comments:	Not Reported	Wellnumber:	2
Leasename:	Not Reported	Hydraulica:	N
Epawell:	N	Spuddate:	Not Reported
Confidenti:	N		
Welldeptha:	0		
Redrillfoo:	0		
Abandonedd:	Not Reported	Completion:	Not Reported
Directiona:	Unknown	Gissymbol:	AOG
Site id:	CAOG11000216135		

Map ID:	305	Api number:	03706322
District nun:	1	Redrill can:	Not Reported
Blm well:	N	Well status:	P
Dryhole:	Y		
Operator name:	Chevron U.S.A. Inc.	Fieldname:	Any Field
County name:	Los Angeles	Section:	23
Area name:	Any Area	Range:	13W
Township:	01S	Elevation:	Not Reported
Base meridian:	SB		
Locationde:	Not Reported		
Gissourcec:	hud		

GEOCHECK VERSION 2.1
STATE DATABASE WELL INFORMATION

Comments:	Not Reported	Wellnumber:	1
Leasename:	Edison Corehole	Hydraulica:	N
Epawell:	N	Spuddate:	Not Reported
Confidenti:	N		
Welldeptha:	0		
Redrillfoo:	0		
Abandonedd:	Not Reported	Completion:	Not Reported
Directiona:	Directionally drilled	Gissymbol:	PDH
Site id:	CAOG11000205248		

Map ID:	306	Api number:	03725422
District nun:	1	Redrill can:	Not Reported
Blm well:	N	Well status:	B
Dryhole:	N		
Operator name:	Bayers & Roberts	Fieldname:	Los Angeles City
County name:	Los Angeles	Section:	21
Area name:	Any Area	Range:	13W
Township:	01S	Elevation:	Not Reported
Base meridian:	SB		
Locationde:	Not Reported		
Gissourcec:	hud		
Comments:	Not Reported		
Leasename:	Not Reported	Wellnumber:	2
Epawell:	N	Hydraulica:	N
Confidenti:	N	Spuddate:	Not Reported
Welldeptha:	0		
Redrillfoo:	0		
Abandonedd:	Not Reported	Completion:	Not Reported
Directiona:	Unknown	Gissymbol:	AOG
Site id:	CAOG11000215588		

Map ID:	307	Api number:	03725634
District nun:	1	Redrill can:	Not Reported
Blm well:	N	Well status:	B
Dryhole:	N		
Operator name:	E. A. Doran Oil Co.	Fieldname:	Los Angeles City
County name:	Los Angeles	Section:	21
Area name:	Any Area	Range:	13W
Township:	01S	Elevation:	Not Reported
Base meridian:	SB		
Locationde:	Not Reported		
Gissourcec:	hud		
Comments:	Not Reported		
Leasename:	Mc Cue	Wellnumber:	6
Epawell:	N	Hydraulica:	N
Confidenti:	N	Spuddate:	Not Reported
Welldeptha:	0		
Redrillfoo:	0		
Abandonedd:	Not Reported	Completion:	Not Reported
Directiona:	Unknown	Gissymbol:	AOG
Site id:	CAOG11000215800		

GEOCHECK VERSION 2.1
STATE DATABASE WELL INFORMATION

Map ID:	308	Api number:	03726154
District nun:	1	Redrill can:	Not Reported
Blm well:	N	Well status:	B
Dryhole:	N		
Operator name:	W. S. Morgan	Fieldname:	Los Angeles City
County name:	Los Angeles	Section:	21
Area name:	Any Area	Range:	13W
Township:	01S	Elevation:	Not Reported
Base meridian:	SB		
Locationde:	Not Reported		
Gissourcec:	hud		
Comments:	Not Reported		
Leasename:	Not Reported	Wellnumber:	4
Epawell:	N	Hydraulica:	N
Confidenti:	N	Spuddate:	Not Reported
Welldeptha:	0		
Redrillfoo:	0		
Abandonedd:	Not Reported	Completion:	Not Reported
Directiona:	Unknown	Gissymbol:	AOG
Site id:	CAOG11000216318		

Map ID:	309	Api number:	03726152
District nun:	1	Redrill can:	Not Reported
Blm well:	N	Well status:	B
Dryhole:	N		
Operator name:	W. S. Morgan	Fieldname:	Los Angeles City
County name:	Los Angeles	Section:	21
Area name:	Any Area	Range:	13W
Township:	01S	Elevation:	Not Reported
Base meridian:	SB		
Locationde:	Not Reported		
Gissourcec:	hud		
Comments:	Not Reported		
Leasename:	Not Reported	Wellnumber:	5
Epawell:	N	Hydraulica:	N
Confidenti:	N	Spuddate:	Not Reported
Welldeptha:	0		
Redrillfoo:	0		
Abandonedd:	Not Reported	Completion:	Not Reported
Directiona:	Unknown	Gissymbol:	AOG
Site id:	CAOG11000216316		

Map ID:	310	Api number:	03725641
District nun:	1	Redrill can:	Not Reported
Blm well:	N	Well status:	B
Dryhole:	N		
Operator name:	George Ford	Fieldname:	Los Angeles City
County name:	Los Angeles	Section:	21
Area name:	Any Area	Range:	13W
Township:	01S	Elevation:	Not Reported
Base meridian:	SB		
Locationde:	Not Reported		
Gissourcec:	hud		

GEOCHECK VERSION 2.1
STATE DATABASE WELL INFORMATION

Comments:	Not Reported	Wellnumber:	2
Leasename:	Not Reported	Hydraulica:	N
Epawell:	N	Spuddate:	Not Reported
Confidenti:	N		
Welldeptha:	0		
Redrillfoo:	0		
Abandonedd:	Not Reported	Completion:	Not Reported
Directiona:	Unknown	Gissymbol:	AOG
Site id:	CAOG11000215806		

Map ID:	311	Api number:	03719075
District nun:	1	Redrill can:	Not Reported
Blm well:	N	Well status:	P
Dryhole:	N		
Operator name:	G. N. Bray	Fieldname:	Los Angeles City
County name:	Los Angeles	Section:	21
Area name:	Any Area	Range:	13W
Township:	01S	Elevation:	Not Reported
Base meridian:	SB		
Locationde:	Not Reported		
Gissourcec:	hud		
Comments:	Not Reported		
Leasename:	Not Reported	Wellnumber:	1
Epawell:	N	Hydraulica:	N
Confidenti:	N	Spuddate:	Not Reported
Welldeptha:	0		
Redrillfoo:	0		
Abandonedd:	Not Reported	Completion:	Not Reported
Directiona:	Unknown	Gissymbol:	POG
Site id:	CAOG11000213825		

Map ID:	312	Api number:	03725624
District nun:	1	Redrill can:	Not Reported
Blm well:	N	Well status:	B
Dryhole:	N		
Operator name:	E. Huntley	Fieldname:	Los Angeles City
County name:	Los Angeles	Section:	21
Area name:	Any Area	Range:	13W
Township:	01S	Elevation:	Not Reported
Base meridian:	SB		
Locationde:	Not Reported		
Gissourcec:	hud		
Comments:	Not Reported		
Leasename:	Not Reported	Wellnumber:	5
Epawell:	N	Hydraulica:	N
Confidenti:	N	Spuddate:	Not Reported
Welldeptha:	0		
Redrillfoo:	0		
Abandonedd:	Not Reported	Completion:	Not Reported
Directiona:	Unknown	Gissymbol:	AOG
Site id:	CAOG11000215790		

GEOCHECK VERSION 2.1
STATE DATABASE WELL INFORMATION

Map ID:	313	Api number:	03726018
District nun:	1	Redrill can:	Not Reported
Blm well:	N	Well status:	B
Dryhole:	N		
Operator name:	Parker Oil Col	Fieldname:	Los Angeles City
County name:	Los Angeles	Section:	21
Area name:	Any Area	Range:	13W
Township:	01S	Elevation:	Not Reported
Base meridian:	SB		
Locationde:	Not Reported		
Gissourcec:	hud		
Comments:	Not Reported	Wellnumber:	5
Leasename:	Not Reported	Hydraulica:	N
Epawell:	N	Spuddate:	Not Reported
Confidenti:	N		
Welldeptha:	0		
Redrillfoo:	0		
Abandonedd:	Not Reported	Completion:	Not Reported
Directiona:	Unknown	Gissymbol:	AOG
Site id:	CAOG11000216183		

Map ID:	314	Api number:	03723895
District nun:	1	Redrill can:	Not Reported
Blm well:	N	Well status:	P
Dryhole:	N		
Operator name:	Richard E. Viertel	Fieldname:	Los Angeles City
County name:	Los Angeles	Section:	21
Area name:	Any Area	Range:	13W
Township:	01S	Elevation:	Not Reported
Base meridian:	SB		
Locationde:	Not Reported		
Gissourcec:	hud		
Comments:	Not Reported	Wellnumber:	1
Leasename:	Not Reported	Hydraulica:	N
Epawell:	N	Spuddate:	Not Reported
Confidenti:	N		
Welldeptha:	0		
Redrillfoo:	0		
Abandonedd:	Not Reported	Completion:	Not Reported
Directiona:	Unknown	Gissymbol:	POG
Site id:	CAOG11000215191		

Map ID:	315	Api number:	03723921
District nun:	1	Redrill can:	Not Reported
Blm well:	N	Well status:	P
Dryhole:	N		
Operator name:	Marland Co.	Fieldname:	Los Angeles City
County name:	Los Angeles	Section:	21
Area name:	Any Area	Range:	13W
Township:	01S	Elevation:	Not Reported
Base meridian:	SB		
Locationde:	Not Reported		
Gissourcec:	hud		

GEOCHECK VERSION 2.1
STATE DATABASE WELL INFORMATION

Comments:	Not Reported	Wellnumber:	Unknown
Leasename:	Not Reported	Hydraulica:	N
Epawell:	N	Spuddate:	Not Reported
Confidenti:	N		
Welldeptha:	0		
Redrillfoo:	0		
Abandonedd:	Not Reported	Completion:	Not Reported
Directiona:	Unknown	Gissymbol:	POG
Site id:	CAOG11000215212		

Map ID:	316	Api number:	03725969
District nun:	1	Redrill can:	Not Reported
Blm well:	N	Well status:	B
Dryhole:	N		
Operator name:	Parker Morrell Oil Co.	Fieldname:	Los Angeles City
County name:	Los Angeles	Section:	21
Area name:	Any Area	Range:	13W
Township:	01S	Elevation:	Not Reported
Base meridian:	SB		
Locationde:	Not Reported		
Gissourcec:	hud		
Comments:	Not Reported		
Leasename:	Not Reported	Wellnumber:	3
Epawell:	N	Hydraulica:	N
Confidenti:	N	Spuddate:	Not Reported
Welldeptha:	0		
Redrillfoo:	0		
Abandonedd:	Not Reported	Completion:	Not Reported
Directiona:	Unknown	Gissymbol:	AOG
Site id:	CAOG11000216134		

Map ID:	317	Api number:	03725622
District nun:	1	Redrill can:	Not Reported
Blm well:	N	Well status:	B
Dryhole:	N		
Operator name:	E. Huntley	Fieldname:	Los Angeles City
County name:	Los Angeles	Section:	21
Area name:	Any Area	Range:	13W
Township:	01S	Elevation:	Not Reported
Base meridian:	SB		
Locationde:	Not Reported		
Gissourcec:	hud		
Comments:	Not Reported		
Leasename:	Not Reported	Wellnumber:	6
Epawell:	N	Hydraulica:	N
Confidenti:	N	Spuddate:	Not Reported
Welldeptha:	0		
Redrillfoo:	0		
Abandonedd:	Not Reported	Completion:	Not Reported
Directiona:	Unknown	Gissymbol:	AOG
Site id:	CAOG11000215788		

GEOCHECK VERSION 2.1
STATE DATABASE WELL INFORMATION

Map ID:	318	Api number:	03726140
District nun:	1	Redrill can:	Not Reported
Blm well:	N	Well status:	B
Dryhole:	N	Operator name:	Union Consolidated Crude Oil Co.
County name:	Los Angeles	Fieldname:	Los Angeles City
Area name:	Any Area	Section:	21
Township:	01S	Range:	13W
Base meridian:	SB	Elevation:	Not Reported
Locationde:	Not Reported		
Gissourcec:	hud		
Comments:	Not Reported		
Leasename:	Not Reported	Wellnumber:	14
Epawell:	N	Hydraulica:	N
Confidenti:	N	Spuddate:	Not Reported
Welldeptha:	0		
Redrillfoo:	0		
Abandonedd:	Not Reported	Completion:	Not Reported
Directiona:	Unknown	Gissymbol:	AOG
Site id:	CAOG11000216304		

Map ID:	319	Api number:	03725599
District nun:	1	Redrill can:	Not Reported
Blm well:	N	Well status:	B
Dryhole:	N	Operator name:	Doran Oil Co.
County name:	Los Angeles	Fieldname:	Los Angeles City
Area name:	Any Area	Section:	21
Township:	01S	Range:	13W
Base meridian:	SB	Elevation:	Not Reported
Locationde:	Not Reported		
Gissourcec:	hud		
Comments:	Not Reported		
Leasename:	Not Reported	Wellnumber:	1
Epawell:	N	Hydraulica:	N
Confidenti:	N	Spuddate:	Not Reported
Welldeptha:	0		
Redrillfoo:	0		
Abandonedd:	Not Reported	Completion:	Not Reported
Directiona:	Unknown	Gissymbol:	AOG
Site id:	CAOG11000215765		

Map ID:	320	Api number:	03725623
District nun:	1	Redrill can:	Not Reported
Blm well:	N	Well status:	B
Dryhole:	N	Operator name:	E. Huntley
County name:	Los Angeles	Fieldname:	Los Angeles City
Area name:	Any Area	Section:	21
Township:	01S	Range:	13W
Base meridian:	SB	Elevation:	Not Reported
Locationde:	Not Reported		
Gissourcec:	hud		

GEOCHECK VERSION 2.1
STATE DATABASE WELL INFORMATION

Comments:	Not Reported	Wellnumber:	4
Leasename:	Not Reported	Hydraulica:	N
Epawell:	N	Spuddate:	Not Reported
Confidenti:	N		
Welldeptha:	0		
Redrillfoo:	0		
Abandonedd:	Not Reported	Completion:	Not Reported
Directiona:	Unknown	Gissymbol:	AOG
Site id:	CAOG11000215789		

Map ID:	321	Api number:	03719001
District nun:	1	Redrill can:	Not Reported
Blm well:	N	Well status:	P
Dryhole:	N		
Operator name:	LA Land Co.	Fieldname:	Los Angeles City
County name:	Los Angeles	Section:	21
Area name:	Any Area	Range:	13W
Township:	01S	Elevation:	Not Reported
Base meridian:	SB		
Locationde:	Not Reported		
Gissourcec:	hud		
Comments:	Not Reported		
Leasename:	Not Reported	Wellnumber:	1
Epawell:	N	Hydraulica:	N
Confidenti:	N	Spuddate:	Not Reported
Welldeptha:	0		
Redrillfoo:	0		
Abandonedd:	Not Reported	Completion:	Not Reported
Directiona:	Unknown	Gissymbol:	POG
Site id:	CAOG11000213801		

Map ID:	322	Api number:	03718975
District nun:	1	Redrill can:	Not Reported
Blm well:	N	Well status:	P
Dryhole:	N		
Operator name:	Kenneth & Katherine Manley	Fieldname:	Los Angeles City
County name:	Los Angeles	Section:	21
Area name:	Any Area	Range:	13W
Township:	01S	Elevation:	Not Reported
Base meridian:	SB		
Locationde:	Not Reported		
Gissourcec:	hud		
Comments:	Not Reported		
Leasename:	Beaudry Plaza Co	Wellnumber:	2
Epawell:	N	Hydraulica:	N
Confidenti:	N	Spuddate:	Not Reported
Welldeptha:	0		
Redrillfoo:	0		
Abandonedd:	Not Reported	Completion:	Not Reported
Directiona:	Unknown	Gissymbol:	POG
Site id:	CAOG11000213782		

GEOCHECK VERSION 2.1
STATE DATABASE WELL INFORMATION

Map ID:	323	Api number:	03725048
District nun:	1	Redrill can:	Not Reported
Blm well:	N	Well status:	P
Dryhole:	N		
Operator name:	Dividend Oil Co.	Fieldname:	Los Angeles City
County name:	Los Angeles	Section:	21
Area name:	Any Area	Range:	13W
Township:	01S	Elevation:	Not Reported
Base meridian:	SB		
Locationde:	Not Reported		
Gissourcec:	hud		
Comments:	Not Reported		
Leasename:	Not Reported	Wellnumber:	1
Epawell:	N	Hydraulica:	N
Confidenti:	N	Spuddate:	Not Reported
Welldeptha:	0		
Redrillfoo:	0		
Abandonedd:	Not Reported	Completion:	Not Reported
Directiona:	Unknown	Gissymbol:	POG
Site id:	CAOG11000215293		

Map ID:	324	Api number:	03725064
District nun:	1	Redrill can:	Not Reported
Blm well:	N	Well status:	P
Dryhole:	N		
Operator name:	Dividend Oil Co.	Fieldname:	Los Angeles City
County name:	Los Angeles	Section:	21
Area name:	Any Area	Range:	13W
Township:	01S	Elevation:	Not Reported
Base meridian:	SB		
Locationde:	Not Reported		
Gissourcec:	hud		
Comments:	Not Reported		
Leasename:	Not Reported	Wellnumber:	2
Epawell:	N	Hydraulica:	N
Confidenti:	N	Spuddate:	Not Reported
Welldeptha:	0		
Redrillfoo:	0		
Abandonedd:	Not Reported	Completion:	Not Reported
Directiona:	Unknown	Gissymbol:	POG
Site id:	CAOG11000215302		

Map ID:	325	Api number:	03725099
District nun:	1	Redrill can:	Not Reported
Blm well:	N	Well status:	P
Dryhole:	N		
Operator name:	Dividend Oil Co.	Fieldname:	Los Angeles City
County name:	Los Angeles	Section:	21
Area name:	Any Area	Range:	13W
Township:	01S	Elevation:	Not Reported
Base meridian:	SB		
Locationde:	Not Reported		
Gissourcec:	hud		

**GEOCHECK VERSION 2.1
STATE DATABASE WELL INFORMATION**

Comments:	Not Reported	Wellnumber:	3
Leasename:	Not Reported	Hydraulica:	N
Epawell:	N	Spuddate:	Not Reported
Confidenti:	N		
Welldeptha:	0		
Redrillfoo:	0		
Abandonedd:	Not Reported	Completion:	Not Reported
Directiona:	Unknown	Gissymbol:	POG
Site id:	CAOG11000215315		

Map ID:	326	Api number:	03725043
District nun:	1	Redrill can:	Not Reported
Blm well:	N	Well status:	P
Dryhole:	N		
Operator name:	L. A. Unified School Dist.	Fieldname:	Los Angeles City
County name:	Los Angeles	Section:	21
Area name:	Any Area	Range:	13W
Township:	01S	Elevation:	365.626
Base meridian:	SB		
Locationde:	Not Reported		
Gissourcec:	gps		
Comments:	42208049.ssf		
Leasename:	LAUSD	Wellnumber:	1B
Epawell:	N	Hydraulica:	N
Confidenti:	N	Spuddate:	Not Reported
Welldeptha:	1029		
Redrillfoo:	0		
Abandonedd:	Not Reported	Completion:	Not Reported
Directiona:	Directionally drilled	Gissymbol:	AOB
Site id:	CAOG11000194210		

Map ID:	327	Api number:	03725043
District nun:	1	Redrill can:	Not Reported
Blm well:	N	Well status:	P
Dryhole:	N		
Operator name:	L. A. Unified School Dist.	Fieldname:	Los Angeles City
County name:	Los Angeles	Section:	21
Area name:	Any Area	Range:	13W
Township:	01S	Elevation:	365.626
Base meridian:	SB		
Locationde:	Not Reported		
Gissourcec:	gps		
Comments:	42208049.ssf		
Leasename:	LAUSD	Wellnumber:	1B
Epawell:	N	Hydraulica:	N
Confidenti:	N	Spuddate:	Not Reported
Welldeptha:	1029		
Redrillfoo:	0		
Abandonedd:	Not Reported	Completion:	Not Reported
Directiona:	Directionally drilled	Gissymbol:	AOB
Site id:	CAOG11000194211		

GEOCHECK VERSION 2.1
STATE DATABASE WELL INFORMATION

Map ID:	328	Api number:	03720503
District nun:	1	Redrill can:	Not Reported
Blm well:	N	Well status:	P
Dryhole:	Y	Operator name:	Chevron U.S.A. Inc.
County name:	Los Angeles	Fieldname:	Any Field
Area name:	Any Area	Section:	27
Township:	01S	Range:	13W
Base meridian:	SB	Elevation:	Not Reported
Locationde:	Not Reported	Wellnumber:	1
Gissourcec:	hud	Hydraulica:	N
Comments:	Not Reported	Spuddate:	Not Reported
Leasename:	Miller Corehole	Completion:	Not Reported
Epawell:	N	Gissymbol:	PDH
Confidenti:	N	Directiona:	Directionally drilled
Welldeptha:	0	Site id:	CAOG11000214097
Redrillfoo:	0		
Abandonedd:	Not Reported		

Map ID:	329	Api number:	03705144
District nun:	1	Redrill can:	Not Reported
Blm well:	N	Well status:	P
Dryhole:	Y	Operator name:	Atlantic Oil Company
County name:	Los Angeles	Fieldname:	Any Field
Area name:	Any Area	Section:	26
Township:	01S	Range:	13W
Base meridian:	SB	Elevation:	Not Reported
Locationde:	Not Reported	Wellnumber:	1
Gissourcec:	hud	Hydraulica:	N
Comments:	Not Reported	Spuddate:	Not Reported
Leasename:	Atlantic-Sunray L.A. Shops	Completion:	Not Reported
Epawell:	N	Gissymbol:	PDH
Confidenti:	N	Directiona:	Unknown
Welldeptha:	0	Site id:	CAOG11000204478
Redrillfoo:	0		
Abandonedd:	Not Reported		

Map ID:	330	Api number:	03720785
District nun:	1	Redrill can:	Not Reported
Blm well:	N	Well status:	B
Dryhole:	N	Operator name:	Phillips Petroleum Co.
County name:	Los Angeles	Fieldname:	Los Angeles City
Area name:	Any Area	Section:	28
Township:	01S	Range:	13W
Base meridian:	SB	Elevation:	Not Reported
Locationde:	Not Reported		
Gissourcec:	hud		

GEOCHECK VERSION 2.1
STATE DATABASE WELL INFORMATION

Comments:	Not Reported	Wellnumber:	1
Leasename:	Civic Center	Hydraulica:	N
Epawell:	N	Spuddate:	Not Reported
Confidenti:	N		
Welldeptha:	0		
Redrillfoo:	0		
Abandonedd:	Not Reported	Completion:	Not Reported
Directiona:	Directionally drilled	Gissymbol:	AOG
Site id:	CAOG11000214315		

Map ID:	331	Api number:	03705846
District nun:	1	Redrill can:	Not Reported
Blm well:	N	Well status:	A
Dryhole:	N		
Operator name:	Santa Fe Springs Mutual Oil Syndicate	Fieldname:	Any Field
County name:	Los Angeles	Section:	26
Area name:	Any Area	Range:	13W
Township:	01S	Elevation:	Not Reported
Base meridian:	SB		
Locationde:	Not Reported		
Gissourcec:	hud		
Comments:	Not Reported		
Leasename:	Not Reported	Wellnumber:	1
Epawell:	N	Hydraulica:	N
Confidenti:	N	Spuddate:	Not Reported
Welldeptha:	0		
Redrillfoo:	0		
Abandonedd:	Not Reported	Completion:	Not Reported
Directiona:	Unknown	Gissymbol:	AOG
Site id:	CAOG11000204960		

Map ID:	332	Api number:	03706277
District nun:	1	Redrill can:	Not Reported
Blm well:	N	Well status:	B
Dryhole:	N		
Operator name:	F. F. Hoard	Fieldname:	Any Field
County name:	Los Angeles	Section:	27
Area name:	Any Area	Range:	13W
Township:	01S	Elevation:	Not Reported
Base meridian:	SB		
Locationde:	Not Reported		
Gissourcec:	hud		
Comments:	Not Reported		
Leasename:	Not Reported	Wellnumber:	1
Epawell:	N	Hydraulica:	N
Confidenti:	N	Spuddate:	Not Reported
Welldeptha:	0		
Redrillfoo:	0		
Abandonedd:	Not Reported	Completion:	Not Reported
Directiona:	Unknown	Gissymbol:	AOG
Site id:	CAOG11000205228		

**GEOCHECK VERSION 2.1
STATE DATABASE WELL INFORMATION**

Map ID:	333	Api number:	03705474
District nun:	1	Redrill can:	Not Reported
Blm well:	N	Well status:	B
Dryhole:	N		
Operator name:	Joseph L. Herron	Fieldname:	Any Field
County name:	Los Angeles	Section:	26
Area name:	Any Area	Range:	13W
Township:	01S	Elevation:	Not Reported
Base meridian:	SB		
Locationde:	Not Reported	Wellnumber:	1
Gissourcec:	hud	Hydraulica:	N
Comments:	Not Reported	Spuddate:	Not Reported
Leasename:	Not Reported		
Epawell:	N	Completion:	Not Reported
Confidenti:	N	Gissymbol:	AOG
Welldeptha:	0		
Redrillfoo:	0		
Abandonedd:	Not Reported		
Directiona:	Unknown		
Site id:	CAOG11000204699		

Map ID:	334	Api number:	03706212
District nun:	1	Redrill can:	Not Reported
Blm well:	N	Well status:	A
Dryhole:	N		
Operator name:	Ventura Oil syndicate #1	Fieldname:	Any Field
County name:	Los Angeles	Section:	26
Area name:	Any Area	Range:	13W
Township:	01S	Elevation:	Not Reported
Base meridian:	SB		
Locationde:	Not Reported	Wellnumber:	1
Gissourcec:	hud	Hydraulica:	N
Comments:	Not Reported	Spuddate:	Not Reported
Leasename:	Not Reported		
Epawell:	N	Completion:	Not Reported
Confidenti:	N	Gissymbol:	AOG
Welldeptha:	0		
Redrillfoo:	0		
Abandonedd:	Not Reported		
Directiona:	Unknown		
Site id:	CAOG11000205186		

Map ID:	335	Api number:	03705189
District nun:	1	Redrill can:	Not Reported
Blm well:	N	Well status:	I
Dryhole:	N		
Operator name:	C. Bell	Fieldname:	Any Field
County name:	Los Angeles	Section:	25
Area name:	Any Area	Range:	13W
Township:	01S	Elevation:	Not Reported
Base meridian:	SB		
Locationde:	Not Reported		
Gissourcec:	hud		

GEOCHECK VERSION 2.1
STATE DATABASE WELL INFORMATION

Comments:	Not Reported	Wellnumber:	1
Leasename:	Not Reported	Hydraulica:	N
Epawell:	N	Spuddate:	Not Reported
Confidenti:	N		
Welldeptha:	0		
Redrillfoo:	0		
Abandonedd:	Not Reported	Completion:	Not Reported
Directiona:	Unknown	Gissymbol:	AOG
Site id:	CAOG11000204511		

Map ID:	336	Api number:	03720373
District nun:	1	Redrill can:	Not Reported
Blm well:	N	Well status:	P
Dryhole:	Y		
Operator name:	Chevron U.S.A. Inc.	Fieldname:	Any Field
County name:	Los Angeles	Section:	26
Area name:	Any Area	Range:	13W
Township:	01S	Elevation:	Not Reported
Base meridian:	SB		
Locationde:	Not Reported		
Gissourcec:	hud		
Comments:	Not Reported		
Leasename:	Seventh Day Adventist Church C	Wellnumber:	1
Epawell:	N	Hydraulica:	N
Confidenti:	N	Spuddate:	Not Reported
Welldeptha:	0		
Redrillfoo:	0		
Abandonedd:	Not Reported	Completion:	Not Reported
Directiona:	Directionally drilled	Gissymbol:	PDH
Site id:	CAOG11000214062		

Map ID:	337	Api number:	03725060
District nun:	1	Redrill can:	Not Reported
Blm well:	N	Well status:	P
Dryhole:	Y		
Operator name:	Southern California Rapid Transit Dist.	Fieldname:	Any Field
County name:	Los Angeles	Section:	27
Area name:	Any Area	Range:	13W
Township:	01S	Elevation:	Not Reported
Base meridian:	SB		
Locationde:	Not Reported		
Gissourcec:	hud		
Comments:	Not Reported		
Leasename:	Metrorail Unknown	Wellnumber:	1
Epawell:	N	Hydraulica:	N
Confidenti:	N	Spuddate:	Not Reported
Welldeptha:	0		
Redrillfoo:	0		
Abandonedd:	Not Reported	Completion:	Not Reported
Directiona:	Unknown	Gissymbol:	PDH
Site id:	CAOG11000215299		

GEOCHECK VERSION 2.1
STATE DATABASE WELL INFORMATION

Map ID:	338	Api number:	03720537
District nun:	1	Redrill can:	Not Reported
Blm well:	N	Well status:	P
Dryhole:	N		
Operator name:	St. James Oil Corp.	Fieldname:	Union Station (ABD)
County name:	Los Angeles	Section:	27
Area name:	Any Area	Range:	13W
Township:	01S	Elevation:	Not Reported
Base meridian:	SB		
Locationde:	Not Reported	Wellnumber:	2
Gissourcec:	hud	Hydraulica:	N
Comments:	Not Reported	Spuddate:	Not Reported
Leasename:	Garey		
Epawell:	N	Completion:	Not Reported
Confidenti:	N	Gissymbol:	POG
Welldeptha:	0		
Redrillfoo:	0		
Abandonedd:	Not Reported		
Directiona:	Directionally drilled		
Site id:	CAOG11000214107		

Map ID:	339	Api number:	03720646
District nun:	1	Redrill can:	Not Reported
Blm well:	N	Well status:	P
Dryhole:	N		
Operator name:	Megatoys Property, LLC	Fieldname:	Union Station (ABD)
County name:	Los Angeles	Section:	27
Area name:	Any Area	Range:	13W
Township:	01S	Elevation:	277' DF
Base meridian:	SB		
Locationde:	DF = 10'	Wellnumber:	4-A
Gissourcec:	opr	Hydraulica:	N
Comments:	Not Reported	Spuddate:	Not Reported
Leasename:	Garey		
Epawell:	N	Completion:	Not Reported
Confidenti:	N	Gissymbol:	POG
Welldeptha:	0		
Redrillfoo:	0		
Abandonedd:	Not Reported		
Directiona:	Directionally drilled		
Site id:	CAOG11000193156		

Map ID:	340	Api number:	03730254
District nun:	1	Redrill can:	Not Reported
Blm well:	N	Well status:	P
Dryhole:	N		
Operator name:	Megatoys Property, LLC	Fieldname:	Union Station (ABD)
County name:	Los Angeles	Section:	27
Area name:	Any Area	Range:	13W
Township:	01S	Elevation:	254.20
Base meridian:	SB		
Locationde:	Not Reported		
Gissourcec:	opr		

GEOCHECK VERSION 2.1
STATE DATABASE WELL INFORMATION

Comments:	Not Reported	Wellnumber:	8
Leasename:	Garey	Hydraulica:	N
Epawell:	N	Spuddate:	Not Reported
Confidenti:	N		
Welldeptha:	0		
Redrillfoo:	0		
Abandonedd:	Not Reported	Completion:	Not Reported
Directiona:	Unknown	Gissymbol:	POG
Site id:	CAOG11000301684		

Map ID:	341	Api number:	03720640
District nun:	1	Redrill can:	Not Reported
Blm well:	N	Well status:	P
Dryhole:	N		
Operator name:	Megatoys Property, LLC	Fieldname:	Union Station (ABD)
County name:	Los Angeles	Section:	27
Area name:	Any Area	Range:	13W
Township:	01S	Elevation:	277' DF
Base meridian:	SB		
Locationde:	DF = 10'		
Gissourcec:	opr		
Comments:	Not Reported		
Leasename:	Garey	Wellnumber:	3
Epawell:	N	Hydraulica:	N
Confidenti:	N	Spuddate:	Not Reported
Welldeptha:	0		
Redrillfoo:	0		
Abandonedd:	Not Reported	Completion:	Not Reported
Directiona:	Directionally drilled	Gissymbol:	POG
Site id:	CAOG11000193154		

Map ID:	342	Api number:	03730255
District nun:	1	Redrill can:	Not Reported
Blm well:	N	Well status:	P
Dryhole:	N		
Operator name:	Megatoys Property, LLC	Fieldname:	Union Station (ABD)
County name:	Los Angeles	Section:	27
Area name:	Any Area	Range:	13W
Township:	01S	Elevation:	254.39
Base meridian:	SB		
Locationde:	Not Reported		
Gissourcec:	opr		
Comments:	Not Reported		
Leasename:	Garey	Wellnumber:	9
Epawell:	N	Hydraulica:	N
Confidenti:	N	Spuddate:	Not Reported
Welldeptha:	0		
Redrillfoo:	0		
Abandonedd:	Not Reported	Completion:	Not Reported
Directiona:	Unknown	Gissymbol:	POG
Site id:	CAOG11000301685		

GEOCHECK VERSION 2.1
STATE DATABASE WELL INFORMATION

Map ID:	343	Api number:	03720722
District nun:	1	Redrill can:	Not Reported
Blm well:	N	Well status:	P
Dryhole:	N		
Operator name:	Megatoys Property, LLC		
County name:	Los Angeles	Fieldname:	Union Station (ABD)
Area name:	Any Area	Section:	27
Township:	01S	Range:	13W
Base meridian:	SB	Elevation:	277' DF
Locationde:	DF=10'		
Gissourcec:	opr		
Comments:	Not Reported		
Leasename:	Garey	Wellnumber:	5
Epawell:	N	Hydraulica:	N
Confidenti:	N	Spuddate:	Not Reported
Welldeptha:	0		
Redrillfoo:	0		
Abandonedd:	Not Reported	Completion:	Not Reported
Directiona:	Directionally drilled	Gissymbol:	POG
Site id:	CAOG11000193164		

Map ID:	344	Api number:	03730256
District nun:	1	Redrill can:	Not Reported
Blm well:	N	Well status:	C
Dryhole:	N		
Operator name:	Megatoys Property, LLC		
County name:	Los Angeles	Fieldname:	Union Station (ABD)
Area name:	Any Area	Section:	27
Township:	01S	Range:	13W
Base meridian:	SB	Elevation:	254.24
Locationde:	Not Reported		
Gissourcec:	opr		
Comments:	Not Reported		
Leasename:	Garey	Wellnumber:	10
Epawell:	N	Hydraulica:	N
Confidenti:	N	Spuddate:	Not Reported
Welldeptha:	0		
Redrillfoo:	0		
Abandonedd:	Not Reported	Completion:	Not Reported
Directiona:	Unknown	Gissymbol:	POG
Site id:	CAOG11000301686		

Map ID:	345	Api number:	03720207
District nun:	1	Redrill can:	Not Reported
Blm well:	N	Well status:	P
Dryhole:	N		
Operator name:	Megatoys Property, LLC		
County name:	Los Angeles	Fieldname:	Union Station (ABD)
Area name:	Any Area	Section:	27
Township:	01S	Range:	13W
Base meridian:	SB	Elevation:	276' DF
Locationde:	DF=9'		
Gissourcec:	opr		

GEOCHECK VERSION 2.1
STATE DATABASE WELL INFORMATION

Comments:	Not Reported	Wellnumber:	1-C
Leasename:	Garey	Hydraulica:	N
Epawell:	N	Spuddate:	Not Reported
Confidenti:	N		
Welldeptha:	0		
Redrillfoo:	0		
Abandonedd:	Not Reported	Completion:	Not Reported
Directiona:	Directionally drilled	Gissymbol:	POG
Site id:	CAOG11000193058		

Map ID:	346	Api number:	03720787
District nun:	1	Redrill can:	Not Reported
Blm well:	N	Well status:	P
Dryhole:	N		
Operator name:	Megatoys Property, LLC	Fieldname:	Union Station (ABD)
County name:	Los Angeles	Section:	27
Area name:	Any Area	Range:	13W
Township:	01S	Elevation:	277' DF
Base meridian:	SB		
Locationde:	DF = 10'		
Gissourcec:	opr		
Comments:	80409099.ssf		
Leasename:	Garey	Wellnumber:	6
Epawell:	N	Hydraulica:	N
Confidenti:	N	Spuddate:	Not Reported
Welldeptha:	0		
Redrillfoo:	0		
Abandonedd:	Not Reported	Completion:	Not Reported
Directiona:	Directionally drilled	Gissymbol:	POG
Site id:	CAOG11000193171		

Map ID:	347	Api number:	03721078
District nun:	1	Redrill can:	Not Reported
Blm well:	N	Well status:	P
Dryhole:	N		
Operator name:	Megatoys Property, LLC	Fieldname:	Union Station (ABD)
County name:	Los Angeles	Section:	27
Area name:	Any Area	Range:	13W
Township:	01S	Elevation:	277' DF
Base meridian:	SB		
Locationde:	DF = 11'		
Gissourcec:	opr		
Comments:	80409099.ssf		
Leasename:	Garey	Wellnumber:	7
Epawell:	N	Hydraulica:	N
Confidenti:	N	Spuddate:	Not Reported
Welldeptha:	0		
Redrillfoo:	0		
Abandonedd:	Not Reported	Completion:	Not Reported
Directiona:	Directionally drilled	Gissymbol:	POG
Site id:	CAOG11000193245		

GEOCHECK VERSION 2.1
STATE DATABASE WELL INFORMATION

Map ID:	348	Api number:	03700508
District nun:	1	Redrill can:	Not Reported
Blm well:	N	Well status:	P
Dryhole:	Y	Operator name:	Chevron U.S.A. Inc.
County name:	Los Angeles	Fieldname:	Any Field
Area name:	Any Area	Section:	34
Township:	01S	Range:	13W
Base meridian:	SB	Elevation:	Not Reported
Locationde:	Not Reported		
Gissourcec:	hud		
Comments:	Not Reported		
Leasename:	Dept. Of Recreation/Parks Core	Wellnumber:	2
Epawell:	N	Hydraulica:	N
Confidenti:	N	Spuddate:	Not Reported
Welldeptha:	0		
Redrillfoo:	0		
Abandonedd:	Not Reported	Completion:	Not Reported
Directiona:	Unknown	Gissymbol:	PDH
Site id:	CAOG11000200864		

Map ID:	349	Api number:	03706327
District nun:	1	Redrill can:	Not Reported
Blm well:	N	Well status:	P
Dryhole:	Y	Operator name:	Industrial Royalties Co.
County name:	Los Angeles	Fieldname:	Any Field
Area name:	Any Area	Section:	34
Township:	01S	Range:	13W
Base meridian:	SB	Elevation:	Not Reported
Locationde:	Not Reported		
Gissourcec:	hud		
Comments:	Not Reported		
Leasename:	Core Hole	Wellnumber:	1
Epawell:	N	Hydraulica:	N
Confidenti:	N	Spuddate:	Not Reported
Welldeptha:	0		
Redrillfoo:	0		
Abandonedd:	Not Reported	Completion:	Not Reported
Directiona:	Unknown	Gissymbol:	PDH
Site id:	CAOG11000205253		

Map ID:	350	Api number:	03720494
District nun:	1	Redrill can:	Not Reported
Blm well:	N	Well status:	P
Dryhole:	Y	Operator name:	Chevron U.S.A. Inc.
County name:	Los Angeles	Fieldname:	Any Field
Area name:	Any Area	Section:	33
Township:	01S	Range:	13W
Base meridian:	SB	Elevation:	Not Reported
Locationde:	Not Reported		
Gissourcec:	hud		

GEOCHECK VERSION 2.1
STATE DATABASE WELL INFORMATION

Comments:	Not Reported	Wellnumber:	1
Leasename:	Greyhound Corehole	Hydraulica:	N
Epawell:	N	Spuddate:	Not Reported
Confidenti:	N		
Welldeptha:	0		
Redrillfoo:	0		
Abandonedd:	Not Reported	Completion:	Not Reported
Directiona:	Directionally drilled	Gissymbol:	PDH
Site id:	CAOG11000214096		

Map ID:	351	Api number:	03720645
District nun:	1	Redrill can:	Not Reported
Blm well:	N	Well status:	P
Dryhole:	N		
Operator name:	Chalmers-Santa Fe LLC	Fieldname:	Union Station (ABD)
County name:	Los Angeles	Section:	34
Area name:	Any Area	Range:	13W
Township:	01S	Elevation:	252.388
Base meridian:	SB		
Locationde:	Not Reported		
Gissourcec:	gps		
Comments:	80409099.ssf		
Leasename:	SFRR Unit	Wellnumber:	2
Epawell:	N	Hydraulica:	N
Confidenti:	N	Spuddate:	Not Reported
Welldeptha:	0		
Redrillfoo:	0		
Abandonedd:	Not Reported	Completion:	Not Reported
Directiona:	Directionally drilled	Gissymbol:	POG
Site id:	CAOG11000193155		

Map ID:	352	Api number:	03720432
District nun:	1	Redrill can:	Not Reported
Blm well:	N	Well status:	P
Dryhole:	N		
Operator name:	Chalmers-Santa Fe LLC	Fieldname:	Union Station (ABD)
County name:	Los Angeles	Section:	34
Area name:	Any Area	Range:	13W
Township:	01S	Elevation:	258.076
Base meridian:	SB		
Locationde:	Not Reported		
Gissourcec:	gps		
Comments:	80409099.ssf		
Leasename:	SFRR Unit	Wellnumber:	1
Epawell:	N	Hydraulica:	N
Confidenti:	N	Spuddate:	Not Reported
Welldeptha:	0		
Redrillfoo:	0		
Abandonedd:	Not Reported	Completion:	Not Reported
Directiona:	Directionally drilled	Gissymbol:	POG
Site id:	CAOG11000193109		

GEOCHECK VERSION 2.1
STATE DATABASE WELL INFORMATION

Map ID:	353	Api number:	03705161
District nun:	1	Redrill can:	Not Reported
Blm well:	N	Well status:	P
Dryhole:	N		
Operator name:	Atlantic Richfield Company		
County name:	Los Angeles	Fieldname:	Union Station (ABD)
Area name:	Any Area	Section:	34
Township:	01S	Range:	13W
Base meridian:	SB	Elevation:	Not Reported
Locationde:	Not Reported		
Gissourcec:	hud		
Comments:	Not Reported		
Leasename:	L.A. River Fee	Wellnumber:	1
Epawell:	N	Hydraulica:	N
Confidenti:	N	Spuddate:	Not Reported
Welldeptha:	0		
Redrillfoo:	0		
Abandonedd:	Not Reported	Completion:	Not Reported
Directiona:	Directionally drilled	Gissymbol:	PDH
Site id:	CAOG11000204490		

Map ID:	354	Api number:	03701125
District nun:	1	Redrill can:	Not Reported
Blm well:	N	Well status:	P
Dryhole:	N		
Operator name:	Atlantic Richfield Company		
County name:	Los Angeles	Fieldname:	Boyle Heights (ABD)
Area name:	Any Area	Section:	35
Township:	01S	Range:	13W
Base meridian:	SB	Elevation:	Not Reported
Locationde:	Not Reported		
Gissourcec:	hud		
Comments:	Not Reported		
Leasename:	Industrial Community	Wellnumber:	1-1
Epawell:	N	Hydraulica:	N
Confidenti:	N	Spuddate:	Not Reported
Welldeptha:	0		
Redrillfoo:	0		
Abandonedd:	Not Reported	Completion:	Not Reported
Directiona:	Directionally drilled	Gissymbol:	POG
Site id:	CAOG11000201099		

Map ID:	355	Api number:	03701152
District nun:	1	Redrill can:	Not Reported
Blm well:	N	Well status:	P
Dryhole:	N		
Operator name:	Atlantic Richfield Company		
County name:	Los Angeles	Fieldname:	Boyle Heights (ABD)
Area name:	Any Area	Section:	35
Township:	01S	Range:	13W
Base meridian:	SB	Elevation:	Not Reported
Locationde:	Not Reported		
Gissourcec:	hud		

GEOCHECK VERSION 2.1
STATE DATABASE WELL INFORMATION

Comments:	Not Reported	Wellnumber:	1-4
Leasename:	Industrial Community	Hydraulica:	N
Epawell:	N	Spuddate:	Not Reported
Confidenti:	N		
Welldeptha:	0		
Redrillfoo:	0		
Abandonedd:	Not Reported	Completion:	Not Reported
Directiona:	Directionally drilled	Gissymbol:	POG
Site id:	CAOG11000201101		

Map ID:	356	Api number:	03701153
District nun:	1	Redrill can:	Not Reported
Blm well:	N	Well status:	P
Dryhole:	N		
Operator name:	Atlantic Richfield Company	Fieldname:	Boyle Heights (ABD)
County name:	Los Angeles	Section:	36
Area name:	Any Area	Range:	13W
Township:	01S	Elevation:	Not Reported
Base meridian:	SB		
Locationde:	Not Reported		
Gissourcec:	hud		
Comments:	Not Reported		
Leasename:	Industrial Community	Wellnumber:	1A-5
Epawell:	N	Hydraulica:	N
Confidenti:	N	Spuddate:	Not Reported
Welldeptha:	0		
Redrillfoo:	0		
Abandonedd:	Not Reported	Completion:	Not Reported
Directiona:	Directionally drilled	Gissymbol:	POG
Site id:	CAOG11000201102		

Map ID:	357	Api number:	03720600
District nun:	1	Redrill can:	Not Reported
Blm well:	N	Well status:	P
Dryhole:	Y		
Operator name:	Phillips Petroleum Company	Fieldname:	Any Field
County name:	Los Angeles	Section:	34
Area name:	Any Area	Range:	13W
Township:	01S	Elevation:	Not Reported
Base meridian:	SB		
Locationde:	Not Reported		
Gissourcec:	hud		
Comments:	Not Reported		
Leasename:	Signal-Standard-Exley	Wellnumber:	1
Epawell:	N	Hydraulica:	N
Confidenti:	N	Spuddate:	Not Reported
Welldeptha:	0		
Redrillfoo:	0		
Abandonedd:	Not Reported	Completion:	Not Reported
Directiona:	Directionally drilled	Gissymbol:	PDH
Site id:	CAOG11000214140		

GEOCHECK VERSION 2.1
STATE DATABASE WELL INFORMATION

Map ID:	358	Api number:	03705160
District nun:	1	Redrill can:	Not Reported
Blm well:	N	Well status:	P
Dryhole:	Y	Operator name:	Atlantic Richfield Company
County name:	Los Angeles	Fieldname:	Any Field
Area name:	Any Area	Section:	34
Township:	01S	Range:	13W
Base meridian:	SB	Elevation:	Not Reported
Locationde:	Not Reported	Wellnumber:	1-1
Gissourcec:	hud	Hydraulica:	N
Comments:	Not Reported	Spuddate:	Not Reported
Leasename:	L.A. River Community	Completion:	Not Reported
Epawell:	N	Gissymbol:	PDH
Confidenti:	N		
Welldeptha:	0		
Redrillfoo:	0		
Abandonedd:	Not Reported		
Directiona:	Directionally drilled		
Site id:	CAOG11000204489		

Map ID:	359	Api number:	03706324
District nun:	1	Redrill can:	Not Reported
Blm well:	N	Well status:	P
Dryhole:	Y	Operator name:	Chevron U.S.A. Inc.
County name:	Los Angeles	Fieldname:	Any Field
Area name:	Any Area	Section:	33
Township:	01S	Range:	13W
Base meridian:	SB	Elevation:	Not Reported
Locationde:	Not Reported	Wellnumber:	1
Gissourcec:	hud	Hydraulica:	N
Comments:	Not Reported	Spuddate:	Not Reported
Leasename:	Kohler Corehole	Completion:	Not Reported
Epawell:	N	Gissymbol:	PDH
Confidenti:	N		
Welldeptha:	0		
Redrillfoo:	0		
Abandonedd:	Not Reported		
Directiona:	Unknown		
Site id:	CAOG11000205250		

Map ID:	360	Api number:	03705996
District nun:	1	Redrill can:	Not Reported
Blm well:	N	Well status:	P
Dryhole:	Y	Operator name:	Chevron U.S.A. Inc.
County name:	Los Angeles	Fieldname:	Any Field
Area name:	Any Area	Section:	34
Township:	01S	Range:	13W
Base meridian:	SB	Elevation:	Not Reported
Locationde:	Not Reported		
Gissourcec:	hud		

GEOCHECK VERSION 2.1
STATE DATABASE WELL INFORMATION

Comments:	Not Reported	Wellnumber:	1
Leasename:	Southern Pacific 57	Hydraulica:	N
Epawell:	N	Spuddate:	Not Reported
Confidenti:	N		
Welldeptha:	0		
Redrillfoo:	0		
Abandonedd:	Not Reported	Completion:	Not Reported
Directiona:	Unknown	Gissymbol:	PDH
Site id:	CAOG11000205061		

Map ID:	361	Api number:	03705484
District nun:	1	Redrill can:	Not Reported
Blm well:	N	Well status:	P
Dryhole:	Y		
Operator name:	D. Herbert Hostetter	Fieldname:	Any Field
County name:	Los Angeles	Section:	3
Area name:	Any Area	Range:	13W
Township:	02S	Elevation:	Not Reported
Base meridian:	SB		
Locationde:	Not Reported		
Gissourcec:	hud		
Comments:	Not Reported		
Leasename:	Not Reported	Wellnumber:	1
Epawell:	N	Hydraulica:	N
Confidenti:	N	Spuddate:	Not Reported
Welldeptha:	0		
Redrillfoo:	0		
Abandonedd:	Not Reported	Completion:	Not Reported
Directiona:	Unknown	Gissymbol:	PDH
Site id:	CAOG11000204706		

Map ID:	362	Api number:	03725218
District nun:	1	Redrill can:	Not Reported
Blm well:	N	Well status:	P
Dryhole:	Y		
Operator name:	Dynamic Builders Inc.	Fieldname:	Any Field
County name:	Los Angeles	Section:	3
Area name:	Any Area	Range:	13W
Township:	02S	Elevation:	Not Reported
Base meridian:	SB		
Locationde:	Not Reported		
Gissourcec:	hud		
Comments:	Not Reported		
Leasename:	Unknown	Wellnumber:	4
Epawell:	N	Hydraulica:	N
Confidenti:	N	Spuddate:	Not Reported
Welldeptha:	0		
Redrillfoo:	0		
Abandonedd:	Not Reported	Completion:	Not Reported
Directiona:	Unknown	Gissymbol:	PDH
Site id:	CAOG11000215412		

GEOCHECK VERSION 2.1
STATE DATABASE WELL INFORMATION

Map ID:	363	Api number:	03721126
District nun:	1	Redrill can:	Not Reported
Blm well:	N	Well status:	P
Dryhole:	Y	Operator name:	Chevron U.S.A. Inc.
County name:	Los Angeles	Fieldname:	Any Field
Area name:	Any Area	Section:	3
Township:	02S	Range:	13W
Base meridian:	SB	Elevation:	Not Reported
Locationde:	Not Reported	Wellnumber:	1
Gissourcec:	hud	Hydraulica:	N
Comments:	Not Reported	Spuddate:	Not Reported
Leasename:	Blue Diamond	Completion:	Not Reported
Epawell:	N	Gissymbol:	PDH
Confidenti:	N	Directiona:	Directionally drilled
Welldeptha:	0	Site id:	CAOG11000214580
Redrillfoo:	0		
Abandonedd:	Not Reported		

Map ID:	364	Api number:	03720287
District nun:	1	Redrill can:	Not Reported
Blm well:	N	Well status:	P
Dryhole:	Y	Operator name:	Phillips Petroleum Company
County name:	Los Angeles	Fieldname:	Any Field
Area name:	Any Area	Section:	2
Township:	02S	Range:	13W
Base meridian:	SB	Elevation:	Not Reported
Locationde:	Not Reported	Wellnumber:	1
Gissourcec:	hud	Hydraulica:	N
Comments:	Not Reported	Spuddate:	Not Reported
Leasename:	Signal-Union-Budd E.H.	Completion:	Not Reported
Epawell:	N	Gissymbol:	PDH
Confidenti:	N	Directiona:	Directionally drilled
Welldeptha:	0	Site id:	CAOG11000214036
Redrillfoo:	0		
Abandonedd:	Not Reported		

GEOCHECK VERSION 2.1
PUBLIC WATER SUPPLY SYSTEM INFORMATION

PWS SUMMARY:

Map ID: 1

GEOCHECK VERSION 2.1 STATE DATABASE WELL INFORMATION

PWS Water Well Information:

Epa region:	09	State:	CA
Pwsid:	CA1910005		
Pwsname:	LOS ANGELES CO WW DIST 40 REG 38 LAKE LA		
City served:	Not Reported	State served:	CA
Zip served:	Not Reported	Fips county:	06037
Status:	Active	Pop srvd:	12867
Pwssvconn:	3516	Source:	Purch_surface_water
Pws type:	CWS	Owner:	Local_Govt
Contact:	ARIKI, ADAM		
Contact name:	ARIKI, ADAM		
Contact phone:	626-300-3300	Contact address1:	P.O. BOX 1460
Contact address2:	Not Reported	Contact city:	ALHAMBRA
Contact state:	CA	Contact zip:	91802-1460
Activity code:	A		
Facid:	6180		
Facname:	CL2 - WELL 38-4 & -3	XCLD	
Facility type:	Treatment_plant	Activity code:	A
Treatment obj:	disinfection	Treatment process:	gaseous chlorination, post
Location Information:			
Name:	LOS ANGELES CO WW DIST 40 REG 38 LAKE LA		
Pwstypcd:	CWS	Prmsrccd:	SWP
Popserved:	12867		
Add1:	P.O. BOX 1460		
Add2:	Not Reported		
City:	ALHAMBRA	State:	CA
Zip:	91802-1460	Phone:	626-300-3300
Cityserv:	Not Reported	Cntyserv:	Los Angeles
Stateserv:	CA	Zipserv:	Not Reported
PWS ID:	CA1910005		
Date Initiated:	Not Reported	Date Deactivated:	Not Reported
PWS Name:	LOS ANGELES CO WW DIST 38-LAKE L.A. ALHAMBRA, CA 91803		
Addressee / Facility:	Not Reported		
Facility Latitude:	34 03 36	Facility Longitude:	118 14 54
City Served:	LAKE LOS ANGELE		
Treatment Class:	Mixed (treated and untreated)	Population:	11166

Violations information not reported.

Map ID: 2

GEOCHECK VERSION 2.1
STATE DATABASE WELL INFORMATION

Epa region: 09 State: CA
Pwsid: CA2210927
Pwsname: YOSEMITE BUG HOSTEL
City served: Not Reported State served: CA
Zip served: Not Reported Fips county: 06043
Status: Active Pop srvd: 120
Pwssvconn: 21 Source: Groundwater
Pws type: TNCWS Owner: Private
Contact: SHAW, DOUGLAS
Contact gname: SHAW, DOUGLAS
Contact phone: 209-966-6666 Contact address1: P.O. BOX 81
Contact address2: Not Reported Contact city: MIDPINES
Contact state: CA Contact zip: 95345
Activity code: A

Facid: 2
Facname: TREATED WELL 01 - HYPOCL
Facility type: Treatment_plant Activity code: A
Treatment obj: disinfection Treatment process: hypochlorination, post

Facid: 4023
Facname: TREATED WELL 01 - HYPOCL
Facility type: Treatment_plant Activity code: A
Treatment obj: disinfection Treatment process: hypochlorination, post

Location Information:
Name: YOSEMITE BUG HOSTEL
Pwstypcd: TNCWS Primsrccd: GW
Popserved: 120
Add1: P.O. BOX 81
Add2: Not Reported
City: MIDPINES State: CA
Zip: 95345 Phone: 209-966-6666
Cityserv: Not Reported Cntyserv: Mariposa
Stateserv: CA Zipserv: Not Reported

Enforcement Information:
Violation id: 911002 Orig cd: S
Enf fy: 2009 Enf act date: 02/25/2009
Enf act detail: St Violation/Reminder Notice Enf act cat: Informal

Enforcement Information:
Violation id: 711001 Orig cd: S
Enf fy: 2008 Enf act date: 04/07/2008
Enf act detail: St Compliance achieved Enf act cat: Resolving

Enforcement Information:
Violation id: 711001 Orig cd: S
Enf fy: 2008 Enf act date: 04/07/2008
Enf act detail: St AO (w/o penalty) issued Enf act cat: Formal

Violations Information:
Violation id: 911002 Orig cd: S
State: CA Viol fy: 2008
Contamcd: 3100
Contamnm: Coliform (TCR)
Viol code: 23
Viol name: Monitoring, Routine Major (TCR)
Rule code: 110
Rule name: TCR
Violmeasur: Not Reported Unitmeasur: Not Reported

**GEOCHECK VERSION 2.1
STATE DATABASE WELL INFORMATION**

State mcl:	Not Reported	Cmpbdt:	10/01/2008
Cmpedt:	12/31/2008		
Violations Information:			
Violation id:	711001	Orig cd:	S
State:	CA	Viol fy:	2007
Contamcd:	1040		
Contamnm:	Nitrate		
Viol code:	03		
Viol name:	Monitoring, Regular		
Rule code:	331		
Rule name:	Nitrates		
Violmeasur:	Not Reported	Unitmeasur:	Not Reported
State mcl:	Not Reported	Cmpbdt:	01/01/2007
Cmpedt:	12/31/2007		

PWS ID:	CA2210927		
Date Initiated:	9205	Date Deactivated:	Not Reported
PWS Name:	WHISPERING PINES RECOVERY CENTER LOS ANGELES, CA 90053		

Addressee / Facility: Not Reported

Facility Latitude:	34 03 12	Facility Longitude:	118 14 18
City Served:	NC NEVADA FALLS		
Treatment Class	Not Reported	Population:	Not Reported

Violations information not reported.

ENFORCEMENT INFORMATION:

Truedate:	03/31/2009	Pwsid:	CA2210927
Pwsname:	Yosemite Bug Hostel	Pwstypecod:	NC
Retpopsrvd:	120	Contaminant:	NITRATE
Void:	0711001		
Viol. Type:	3		
Complperbe:	1/1/2007 0:00:00		
Complperen:	12/31/2007 0:00:00	Enfdate:	4/7/2008 0:00:00
Enf action:	State Compliance Achieved		
Violmeasur:	Not Reported		

Truedate:	03/31/2009	Pwsid:	CA2210927
Pwsname:	Yosemite Bug Hostel	Pwstypecod:	NC
Retpopsrvd:	120	Contaminant:	NITRATE
Void:	0711001		
Viol. Type:	3		
Complperbe:	1/1/2007 0:00:00		
Complperen:	12/31/2007 0:00:00	Enfdate:	4/7/2008 0:00:00
Enf action:	State AO (w/o Penalty) Issued		
Violmeasur:	Not Reported		

System Name:	WHISPERING PINES RECOVERY		
Violation Type:	Initial Tap Sampling for Pb and Cu		
Contaminant:	LEAD & COPPER RULE		
Compliance Period:	1993-07-01 - 2015-12-31		
Violation ID:	95V0001		
Enforcement Date:	Not Reported	Enf. Action:	Not Reported

GEOCHECK VERSION 2.1
PUBLIC WATER SUPPLY SYSTEM INFORMATION

PWS SUMMARY:

ENFORCEMENT INFORMATION:

System Name:	Yosemite Bug Hostel		
Violation Type:	Initial Tap Sampling for Pb and Cu		
Contaminant:	LEAD & COPPER RULE		
Compliance Period:	7/1/1993 0:00:00 - 12/31/2025 0:00:00		
Violation ID:	95V0001		
Enforcement Date:	No Enf Action as of	Enf. Action:	10/17/2006 0:00:00
System Name:	Yosemite Bug Hostel		
Violation Type:	Initial Tap Sampling for Pb and Cu		
Contaminant:	LEAD & COPPER RULE		
Compliance Period:	7/1/1993 0:00:00 - 12/31/2025 0:00:00		
Violation ID:	95V0001		
Enforcement Date:	4/12/2007 0:00:00	Enf. Action:	Not Reported
System Name:	YOSEMITE BUG HOSTEL		
Violation Type:	Initial Tap Sampling for Pb and Cu		
Contaminant:	LEAD & COPPER RULE		
Compliance Period:	1993-07-01 - 2015-12-31		
Violation ID:	95V0001		
Enforcement Date:	Not Reported	Enf. Action:	Not Reported

CONTACT INFORMATION:

Name:	Yosemite Bug Hostel		
Population:	120		
Contact:	Douglas Shaw	Phone:	Not Reported
Address:	P.O. Box 81		
Address 2:	Midpines		
	CA, 95 20996		

CALIFORNIA GOVERNMENT WELL RECORDS SEARCHED

PWS: Public Water Systems

Source: EPA/Office of Drinking Water

Telephone: 202-564-3750

Public Water System data from the Federal Reporting Data System. A PWS is any water system which provides water to at least 25 people for at least 60 days annually. PWSs provide water from wells, rivers and other sources.

PWS ENF: Public Water Systems Violation and Enforcement Data

Source: EPA/Office of Drinking Water

Telephone: 202-564-3750

Violation and Enforcement data for Public Water Systems from the Safe Drinking Water Information System (SDWIS) after August 1995. Prior to August 1995, the data came from the Federal Reporting Data System (FRDS).

USGS Water Wells: USGS National Water Inventory System (NWIS)

This database contains descriptive information on sites where the USGS collects or has collected data on surface water and/or groundwater. The groundwater data includes information on wells, springs, and other sources of groundwater.

State Wetlands Data: Wetland Inventory

Source: Department of Fish & Game

Telephone: 916-445-0411

Water Well Database

Source: Department of Public Health

Telephone: 916-651-9648

California Drinking Water Quality Database

Source: Department of Health Services

Telephone: 916-324-2319

The database includes all drinking water compliance and special studies monitoring for the state of California since 1984. It consists of over 3,200,000 individual analyses along with well and water system information.

California Oil and Gas Well Locations

Source: Department of Conservation

Telephone: 916-323-1779

Oil and Gas well locations in the state.

STREET AND ADDRESS INFORMATION

© 2015 TomTom North America, Inc. All rights reserved. This material is proprietary and the subject of copyright protection and other intellectual property rights owned by or licensed to Tele Atlas North America, Inc. The use of this material is subject to the terms of a license agreement. You will be held liable for any unauthorized copying or disclosure of this material.

Appendix C
EDR Report
Governmental Database Search Results

(THIS PAGE INTENTIONALLY LEFT BLANK)

LA Union Station


800 N Alameda St

Los Angeles, CA 90012

Inquiry Number: 4611575.2s

May 06, 2016

The EDR Radius Map™ Report with GeoCheck®



6 Armstrong Road, 4th floor
Shelton, CT 06484
Toll Free: 800.352.0050
www.edrnet.com

TABLE OF CONTENTS

<u>SECTION</u>	<u>PAGE</u>
Executive Summary	ES1
Overview Map	2
Detail Map	3
Map Findings Summary	4
Map Findings	8
Orphan Summary	346
Government Records Searched/Data Currency Tracking	GR-1
 <u>GEOCHECK ADDENDUM</u>	
Physical Setting Source Addendum	A-1
Physical Setting Source Summary	A-2
Physical Setting Source Map	A-7
Physical Setting Source Map Findings	A-8
Physical Setting Source Records Searched	PSGR-1

Thank you for your business.
 Please contact EDR at 1-800-352-0050
 with any questions or comments.

Disclaimer - Copyright and Trademark Notice

This Report contains certain information obtained from a variety of public and other sources reasonably available to Environmental Data Resources, Inc. It cannot be concluded from this Report that coverage information for the target and surrounding properties does not exist from other sources. **NO WARRANTY EXPRESSED OR IMPLIED, IS MADE WHATSOEVER IN CONNECTION WITH THIS REPORT. ENVIRONMENTAL DATA RESOURCES, INC. SPECIFICALLY DISCLAIMS THE MAKING OF ANY SUCH WARRANTIES, INCLUDING WITHOUT LIMITATION, MERCHANTABILITY OR FITNESS FOR A PARTICULAR USE OR PURPOSE. ALL RISK IS ASSUMED BY THE USER. IN NO EVENT SHALL ENVIRONMENTAL DATA RESOURCES, INC. BE LIABLE TO ANYONE, WHETHER ARISING OUT OF ERRORS OR OMISSIONS, NEGLIGENCE, ACCIDENT OR ANY OTHER CAUSE, FOR ANY LOSS OF DAMAGE, INCLUDING, WITHOUT LIMITATION, SPECIAL, INCIDENTAL, CONSEQUENTIAL, OR EXEMPLARY DAMAGES. ANY LIABILITY ON THE PART OF ENVIRONMENTAL DATA RESOURCES, INC. IS STRICTLY LIMITED TO A REFUND OF THE AMOUNT PAID FOR THIS REPORT.** Purchaser accepts this Report "AS IS". Any analyses, estimates, ratings, environmental risk levels or risk codes provided in this Report are provided for illustrative purposes only, and are not intended to provide, nor should they be interpreted as providing any facts regarding, or prediction or forecast of, any environmental risk for any property. Only a Phase I Environmental Site Assessment performed by an environmental professional can provide information regarding the environmental risk for any property. Additionally, the information provided in this Report is not to be construed as legal advice.

Copyright 2016 by Environmental Data Resources, Inc. All rights reserved. Reproduction in any media or format, in whole or in part, of any report or map of Environmental Data Resources, Inc., or its affiliates, is prohibited without prior written permission.

EDR and its logos (including Sanborn and Sanborn Map) are trademarks of Environmental Data Resources, Inc. or its affiliates. All other trademarks used herein are the property of their respective owners.

EXECUTIVE SUMMARY

A search of available environmental records was conducted by Environmental Data Resources, Inc (EDR). The report was designed to assist parties seeking to meet the search requirements of EPA's Standards and Practices for All Appropriate Inquiries (40 CFR Part 312), the ASTM Standard Practice for Environmental Site Assessments (E 1527-13) or custom requirements developed for the evaluation of environmental risk associated with a parcel of real estate.

TARGET PROPERTY INFORMATION

ADDRESS

800 N ALAMEDA ST
LOS ANGELES, CA 90012

COORDINATES

Latitude (North): 34.0561540 - 34° 3' 22.15"
Longitude (West): 118.2359610 - 118° 14' 9.45"
Universal Transverse Mercator: Zone 11
UTM X (Meters): 385930.9
UTM Y (Meters): 3768876.8
Elevation: 283 ft. above sea level

USGS TOPOGRAPHIC MAP ASSOCIATED WITH TARGET PROPERTY

Target Property Map: 5630795 LOS ANGELES, CA
Version Date: 2012

West Map: 5630741 HOLLYWOOD, CA
Version Date: 2012

AERIAL PHOTOGRAPHY IN THIS REPORT

Portions of Photo from: 20120505
Source: USDA

MAPPED SITES SUMMARY

Target Property Address:
 800 N ALAMEDA ST
 LOS ANGELES, CA 90012

Click on Map ID to see full detail.

MAP ID	SITE NAME	ADDRESS	DATABASE ACRONYMS	RELATIVE ELEVATION	DIST (ft. & mi.) DIRECTION
A1		LA UPT UNION STATION	CHMIRS		TP
A2	SOUTHERN CALIFORNIA	800 N ALAMEDA ST	HAZNET		TP
A3	AMTRAK	800 N ALAMEDA ST	HAZNET		TP
A4	LOS ANGELES UNION ST	800 N ALAMEDA ST	FINDS, ECHO		TP
A5	AMTRAK	800 N ALAMEDA ST	HAZNET		TP
A6		800 N ALAMEDA BLVD	ERNS		TP
A7	METROPOLITAN WATER D	800 N ALAMEDA ST	HAZNET		TP
A8	UNION STATION	800 NORTH ALAMEDA ST	SEMS-ARCHIVE		TP
A9	LOS ANGELES UNION ST	800 N ALAMEDA ST	RCRA-LQG		TP
A10		LOS ANGELES UNION ST	CHMIRS		TP
A11		LOS ANGELES UNION TE	CHMIRS		TP
A12	NATIONAL RAILROAD PA	800 ALAMEDA	NPDES, LA Co. Site Mitigation		TP
A13		800 N ALAMEDA BLVD	ERNS		TP
A14	NATIONAL RAILROAD PA	800 N ALAMEDA ST	HAZNET		TP
A15		800 N ALAMEDA	ERNS		TP
A16	L A UNION PASSENGER	800 N ALAMEDA ST	SWEEPS UST, HIST UST, CA FID UST, EMI, WDS		TP
A17		800 N ALAMEDA	ERNS		TP
A18		UNION STATION PASSEN	ERNS		TP
A19	CATELLUS DEVELOPMENT	800 N ALAMEDA	HAZNET, NPDES		TP
A20		800 NORTH ALAMEDA ST	ERNS		TP
A21	LOS ANGELES UNION ST	800 N ALAMEDA ST	NPDES		TP
22	LA TO PASADENA METRO		SLIC	Lower	1 ft.
B23	GOLDEN NATURAL CO	934 AVILA ST	RCRA-LQG	Higher	19, 0.004, ENE
C24	REHN W L	496 MACY	EDR Hist Auto	Lower	32, 0.006, ENE
D25		880 N ALAMEDA ST	EDR Hist Auto	Lower	32, 0.006, NW
E26	L A UNION PASSENGER	726 N ALAMEDA ST	SWEEPS UST, CA FID UST	Lower	34, 0.006, WSW
E27	LEE HONG	714 N ALAMEDA ST	EDR Hist Auto	Lower	36, 0.007, WSW
E28	METROPOLITAN WATER D	700 N ALAMEDA STREET	UST, FINDS, ECHO	Lower	36, 0.007, SW
29	METRO RAIL	UNION STATION	SLIC	Lower	46, 0.009, West
B30	GOLDEN LUBRICANTS IN	505 MACY	EDR Hist Auto	Lower	65, 0.012, ENE
E31	SAM MUN	719 N ALAMEDA ST	EDR Hist Cleaner	Lower	75, 0.014, WSW
E32	PACIFIC COAST SERVIC	701 N ALAMEDA ST	EDR Hist Auto	Lower	76, 0.014, SW
C33	PALETTA BARI	520 MACY	EDR Hist Auto	Lower	82, 0.016, ENE
C34	MAHMOUD M KOBAISSI	530 MACY ST	SWEEPS UST, CA FID UST	Lower	104, 0.020, ENE
F35	ABREGO JOSE	414 BAUCHET ST	EDR Hist Cleaner	Higher	113, 0.021, NE
D36	U.S. POSTAL SERVICE	900 ALAMEDA ST N	LUST	Higher	129, 0.024, NNW
D37	TERMINAL ANNEX	900 N ALAMEDA	HIST UST	Higher	129, 0.024, NNW
D38	USPS	900 N ALAMEDA ST	RCRA NonGen / NLR, FINDS, ECHO	Higher	129, 0.024, NNW
D39	U S POST OFFICE	900 N ALAMEDA ST	SWEEPS UST, CA FID UST	Higher	129, 0.024, NNW

MAPPED SITES SUMMARY

Target Property Address:
800 N ALAMEDA ST
LOS ANGELES, CA 90012

Click on Map ID to see full detail.

MAP ID	SITE NAME	ADDRESS	DATABASE ACRONYMS	RELATIVE ELEVATION	DIST (ft. & mi.) DIRECTION
C40	RENALDO GUSTAV	546 MACY	EDR Hist Auto	Lower	139, 0.026, East
D41	JEFFRIES G W	853 N ALAMEDA ST	EDR Hist Auto	Higher	156, 0.030, NNW
G42	SO CAL GAS/ALISO MGP	KELLER ST., VIGNES S	ENVIROSTOR, VCP	Lower	169, 0.032, SE
H43	CHEVRON STATION NO.	901 ALAMEDA ST N	LUST	Higher	200, 0.038, NNW
H44		901 N ALAMEDA ST	EDR Hist Auto	Higher	200, 0.038, NNW
H45	JOE BEZERRA CHEVRON	901 N ALAMEDA ST	SWEEPS UST, HIST UST	Higher	200, 0.038, NNW
H46	CHEVRON STATION #9-8	901 N ALAMEDA ST	UST	Higher	200, 0.038, NNW
I47	HYDRILL INC	1000 ALHAMBRA AVE	SWEEPS UST, CA FID UST	Higher	215, 0.041, NNE
I48	THE CALIFORNIA ENDOW	1000 ALAMEDA ST. N.	LUST	Higher	215, 0.041, NNE
I49		1020 N VIGNES ST	EDR Hist Auto	Higher	221, 0.042, NNE
F50	MOGUL CORPORATION	967 VIGNES	HIST CORTESE	Higher	281, 0.053, NE
F51	MOGUL CORP WESTERN D	967 N VIGNES ST	SEMS-ARCHIVE, RCRA-SQG, FINDS, ECHO	Higher	281, 0.053, NE
F52	MOGUL CORPORATION	967 VIGNES	ENVIROSTOR, LA Co. Site Mitigation	Higher	281, 0.053, NE
J53	B M SERVE	620 N ALAMEDA ST	EDR Hist Auto	Lower	290, 0.055, SW
54	MUN SAM	518 N LOS ANGELES ST	EDR Hist Cleaner	Higher	306, 0.058, West
H55	ARCO SERVICE STATION	701 N MAIN ST	SWEEPS UST, CA FID UST	Higher	316, 0.060, NNW
K56	SO CAL GAS/ALISO A M	KELLER ST., VIGNES S	EDR MGP	Lower	325, 0.062, ESE
L57	MIKA CORP.	712 VIGNES ST	SWEEPS UST, CA FID UST	Higher	328, 0.062, ESE
L58	LA LYON STREET STORA	735 LYON ST	RCRA-SQG, FINDS, ECHO	Higher	346, 0.066, ESE
M59	ENCINAS FRANK	651 N MAINE AVE	EDR Hist Auto	Higher	360, 0.068, NW
N60	S/P CO	501 COMMERCIAL ST	SWEEPS UST, CA FID UST	Lower	361, 0.068, SSE
N61	CALTRANS - COMMERCIA	501 E. COMMERCIAL ST	SLIC	Lower	361, 0.068, SSE
N62	CALTRANS - COMMERCIA	501 COMMERCIAL	SLIC, HIST CORTESE	Lower	361, 0.068, SSE
M63	WEST COAST AUTO PART	649 N MAINE AVE	EDR Hist Auto	Higher	363, 0.069, NW
H64	GIBBS REALTY	739 N MAIN ST	SWEEPS UST, CA FID UST	Higher	365, 0.069, NNW
O65	LA COMMERCIAL ST TRA	444 COMMERCIAL ST	RCRA-SQG, FINDS, ECHO	Lower	381, 0.072, South
O66	COMMERCIAL STREET TR	430 COMMERCIAL STREE	RCRA-LQG	Lower	384, 0.073, South
O67	DEPT OF TRANSPORTATI	430 COMMERCIAL ST	CA FID UST	Lower	384, 0.073, South
O68	RASMUSSEN A M	418 ALISO ST	EDR Hist Auto	Lower	390, 0.074, South
G69	PBR REALTY LLC	531 COMMERCIAL ST	LUST, SLIC	Lower	401, 0.076, SSE
N70	PROPERTY	510 E COMMERCIAL ST	HIST UST	Lower	406, 0.077, SSE
71	JOHN PETTIT	1028 N ALAMEDA ST	CA FID UST	Higher	437, 0.083, North
K72	SO CAL GAS/ALISO SIT	TEMPLE/VIGNES/LYON/K	ENVIROSTOR, VCP	Lower	455, 0.086, SE
P73	LOS ANGELES POLICE D	620 COMMERCIAL ST	RCRA-CESQG	Lower	457, 0.087, SSE
N74	XEPLATES NICHOLAS	1151/2 COMMERCIAL ST	EDR Hist Cleaner	Lower	460, 0.087, SSE
N75	WIRICHAGA FRANCISCO	1151/2 E COMMERCIAL	EDR Hist Cleaner	Lower	462, 0.087, SSE
N76	LEE ON	1111/2 E COMMERCIAL	EDR Hist Cleaner	Lower	462, 0.087, SSE
Q77	HOP YUN	219 ALISO ST	EDR Hist Cleaner	Lower	465, 0.088, WSW
78	UNG HENRY	426 N LOS ANGELES ST	EDR Hist Auto	Higher	465, 0.088, WSW

MAPPED SITES SUMMARY

Target Property Address:
800 N ALAMEDA ST
LOS ANGELES, CA 90012

Click on Map ID to see full detail.

MAP ID	SITE NAME	ADDRESS	DATABASE ACRONYMS	RELATIVE ELEVATION	DIST (ft. & mi.) DIRECTION
Q79	YICK SAM	217 ALISO ST	EDR Hist Cleaner	Lower	474, 0.090, WSW
R80	RIVERA T M	610 N MAINE AVE	EDR Hist Auto	Higher	479, 0.091, WNW
K81	ALISO SECTOR A DENNY	530 RAMIREZ STREET	ENVIROSTOR, VCP, LA Co. Site Mitigation	Lower	481, 0.091, ESE
K82	SO CAL GAS/ALISO MGP	KELLER ST, VIGNES ST	ENVIROSTOR, VCP	Lower	488, 0.092, ESE
Q83	YICK L	213 ALISO ST	EDR Hist Cleaner	Lower	494, 0.094, WSW
J84	USDOJ BP MDC LA	535 N ALAMEDA	RCRA-SQG, FINDS, ECHO	Lower	494, 0.094, SSW
J85	METROPOLITAN DETENTI	535 N ALAMEDA ST	UST	Lower	494, 0.094, SSW
Q86	GEE LUNG CO	209 ALISO ST	EDR Hist Cleaner	Lower	516, 0.098, WSW
R87	TERRAZAS MANUEL	608 N MAINE AVE	EDR Hist Cleaner	Higher	525, 0.099, WNW
88	1060 NORTH VIGNES ST	1060 NORTH VIGNES ST	RCRA-LQG	Higher	534, 0.101, NNE
S89	SO CAL GAS/ALISO SEC	NORTHWEST CORNER OF	ENVIROSTOR, VCP	Lower	540, 0.102, SE
T90	L.A. COUNTY MENS CEN	429 BAUCHET ST	SWEEPS UST, CA FID UST	Higher	545, 0.103, NE
P91	S & P COMPANY	706 COMMERCIAL ST	SWEEPS UST, CA FID UST	Lower	551, 0.104, SE
Q92	KATZ BARNEY	410 N LOS ANGELES ST	EDR Hist Auto	Lower	553, 0.105, WSW
U93	C ERWIN PIPER TECHN	555 RAMIREZ STREET	RCRA-LQG	Lower	605, 0.115, ESE
U94	PIPER TECH CENTER	555 RAMIREZ ST	SWEEPS UST, CA FID UST	Lower	605, 0.115, ESE
U95	C. ERWIN PIPER TECHN	555 RAMIREZ STREET	RCRA-SQG	Lower	605, 0.115, ESE
U96	SO CAL GAS/ALISO B M	555 RAMIREZ STREET	EDR MGP	Lower	605, 0.115, ESE
U97	C. ERWIN PIPER TECHN	555 RAMIREZ STREET	RCRA-SQG	Lower	605, 0.115, ESE
U98	LOS ANGELES POLICE D	555 RAMIREZ STREET	RCRA-LQG	Lower	605, 0.115, ESE
U99	PIPER TECHNICAL CENT	555 RAMIREZ ST	LUST, UST	Lower	605, 0.115, ESE
U100	PIPER TECH CENTER	555 RAMIREZ ST	HIST UST	Lower	605, 0.115, ESE
U101	SO CAL GAS/ALISO B M	555 RAMIREZ STREET	ENVIROSTOR, LUST, VCP, HIST CORTESE	Lower	605, 0.115, ESE
V102	ALISO MANUFACTURING	600 EAST CEASAR CHAV	SLIC	Higher	615, 0.116, East
V103	LA CO., METROPOLITAN	900 LYON ST	SLIC, CHMIRS, EMI, WDS	Higher	645, 0.122, East
V104	METRO DIVISION 30	900 LYON ST	LUST, NPDES	Higher	645, 0.122, East
V105	LACMTA	900 LYON ST	UST	Higher	645, 0.122, East
V106	RTD-LOCATION 30	900 LYON ST	SWEEPS UST, CA FID UST	Higher	645, 0.122, East
V107	LA COUNTY METROPOLIT	900 LYON ST	RCRA-LQG, US AIRS	Higher	645, 0.122, East
V108	SOUTHERN CALIFORNIA	900 LYON STREET, SUI	RCRA-LQG	Higher	645, 0.122, East
W109	CENTRAL DISTRICT HQ	410 E DUCOMMUN ST	SWEEPS UST, HIST UST, CA FID UST	Lower	649, 0.123, SSW
W110	CENTRAL DISTRICT HQ	410 DUCOMMUN ST	UST, EMI	Lower	649, 0.123, SSW
T111	TWIN TOWERS CORRECTI	450 BAUCHET ST	UST	Higher	653, 0.124, NE
X112	EXXONMOBIL OIL CORPO	520 N. ALAMEDA ST	RCRA-SQG	Lower	655, 0.124, SSW
X113		520 N ALAMEDA ST	EDR Hist Auto	Lower	655, 0.124, SSW
X114	MOBIL #18-HDH	520 ALAMEDA ST N	LUST	Lower	655, 0.124, SSW
X115	MOBIL #11-HDH	520 ALAMEDA ST N	LUST, HIST CORTESE	Lower	655, 0.124, SSW
X116	MOBIL SERVICE STATIO	520 N ALAMEDA ST	UST	Lower	655, 0.124, SSW
X117	ALAMEDA MOBIL SERVIC	520 N ALAMEDA ST	SWEEPS UST, CA FID UST, CHMIRS	Lower	655, 0.124, SSW

MAPPED SITES SUMMARY

Target Property Address:
800 N ALAMEDA ST
LOS ANGELES, CA 90012

Click on Map ID to see full detail.

MAP ID	SITE NAME	ADDRESS	DATABASE ACRONYMS	RELATIVE ELEVATION	DIST (ft. & mi.) DIRECTION
X118	RICHARDS FRIENDLY SE	520 N ALAMEDA ST	RCRA-SQG, HIST UST, FINDS, ECHO	Lower	655, 0.124, SSW
119	EL PUEBLO PLAZA	501 N. MAIN ST	RCRA-LQG	Higher	693, 0.131, West
Y120	UNITED STATES POST O	760 N MAIN ST	SWEEPS UST, CA FID UST	Higher	696, 0.132, North
121	FIRST CENTRAL BANK	686 N SPRING ST	UST	Higher	699, 0.132, NNW
S122	SO CAL GAS/ALISO SEC	CENTER ST @ COMMERC	ENVIROSTOR, VCP, DEED	Lower	709, 0.134, SE
Y123	LA FIRE STATION 4	800 N MAIN ST	RCRA-LQG, FINDS, ECHO	Higher	740, 0.140, North
Y124	FIRE STATION 4	800 N MAIN ST	HIST UST	Higher	740, 0.140, North
Y125	LA CITY FIRE STATION	800 MAIN ST N	LUST	Higher	740, 0.140, North
Y126	LOS ANGELES FIRE STA	800 N MAIN ST	SWEEPS UST, CA FID UST	Higher	740, 0.140, North
T127	LA COUNTY MENS CENTR	441 BAUCHET ST	RCRA-SQG	Higher	776, 0.147, NE
T128	LA CO., SHERIFF'S DE	441 BAUCHET ST	LUST, HIST UST, EMI	Higher	776, 0.147, NE
T129	MEN'S CENTRAL JAIL	441 BAUCHET ST	UST	Higher	776, 0.147, NE
T130	MEN'S CENTRAL JAIL	441 E BAUCHET ST	SWEEPS UST, CA FID UST	Higher	776, 0.147, NE
T131	LA COUNTY CENTRAL JA	441 BAUCHET ST	LUST, CHMIRS, HIST CORTESE	Higher	776, 0.147, NE
Y132	MAGNUS COMPANY, INC	860 NORTH MAIN STREE	ENVIROSTOR, LA Co. Site Mitigation	Higher	783, 0.148, North
Y133	MAGNUS CO INC	860 N MAIN ST	SEMS-ARCHIVE	Higher	783, 0.148, North
V134	COLTON METALEX INC	805 E MACY ST	RCRA-SQG, FINDS, ECHO	Higher	819, 0.155, East
135	CITY OF LOS ANGELES	255 TEMPLE ST	SLIC	Lower	825, 0.156, SW
X136	VETERANS ADMINISTRAT	461 N ALAMEDA ST	SWEEPS UST, CA FID UST	Lower	826, 0.156, SSW
Z137	FANSTEEL CA DROP FOR	1033 ALHAMBRA AVE	RCRA-SQG, FINDS, EMI, HIST CORTESE, NPDES, WDS,...	Higher	832, 0.158, North
Y138	LA CO PARKING GARAGE	1035 ALAMEDA ST N	LUST, HIST CORTESE	Higher	836, 0.158, North
AA139	DEPARTMENT OF WATER	433 TEMPLE ST	SWEEPS UST	Lower	837, 0.159, SSE
AA140	CENTRAL DISTRICT YAR	433 TEMPLE STREET	RCRA-LQG, FINDS, ECHO	Lower	837, 0.159, SSE
AA141	DEPARTMENT OF WATER	433 E TEMPLE ST	CA FID UST	Lower	837, 0.159, SSE
AA142	LA DEPT OF WATER AND	433 E TEMPLE ST	UST	Lower	837, 0.159, SSE
AB143	FRIEDMAN BAG COMPANY	706 DUCOMMOM ST	RCRA-LQG	Lower	855, 0.162, SSE
Y144	LA VEHICLE STORAGE L	901 N MAIN ST	RCRA-SQG, FINDS, ECHO	Higher	869, 0.165, North
Y145	ALAMEDA STREET GARAG	1055 N ALAMEDA ST	SWEEPS UST, CA FID UST, LOS ANGELES CO. HMS	Higher	892, 0.169, North
Y146	LA COUNTY PARKING SE	1055 N ALAMEDA ST	UST	Higher	892, 0.169, North
Y147	LA COUNTY - ISD ALAM	1055 N ALAMEDA ST	RCRA-SQG, FINDS, ECHO	Higher	892, 0.169, North
AC148	SO CAL GAS/ALISO E M	SECTOR E EXTENDS FRO	ENVIROSTOR, VCP, DEED	Higher	921, 0.174, NE
AD149		501 CENTER	AST	Lower	932, 0.177, SE
AD150		501 CENTER ST	AST	Lower	932, 0.177, SE
AD151	TOSCO REFINING CO/CE	501 CENTER ST	SLIC, HIST UST, EMI	Lower	932, 0.177, SE
AD152	TOSCO CENTER STREET	501 CENTER STREET	RCRA-LQG	Lower	932, 0.177, SE
AD153	CENTER STREET TERMIN	501 CENTER ST	SWEEPS UST, CA FID UST	Lower	932, 0.177, SE
154	SO CAL GAS/ALISO D M	CESAR CHAVEZ AND LYO	EDR MGP	Higher	932, 0.177, ENE
AE155	FRIEDMAN BAG CO INC	801 E COMMERCIAL ST	RCRA-SQG, LUST, SWEEPS UST, CA FID UST, FINDS,...	Lower	955, 0.181, SE
AE156	HRSE-TMG I, LLC	801 E COMMERCIAL ST	HIST UST, HAZNET	Lower	955, 0.181, SE

MAPPED SITES SUMMARY

Target Property Address:
800 N ALAMEDA ST
LOS ANGELES, CA 90012

Click on Map ID to see full detail.

MAP ID	SITE NAME	ADDRESS	DATABASE ACRONYMS	RELATIVE ELEVATION	DIST (ft. & mi.) DIRECTION
AF157	SO CAL GAS/ALISO D M	CESAR CHAVEZ AND LYO	ENVIROSTOR, VCP	Higher	957, 0.181, East
AB158	SO CAL GAS/ALISO C M	CENTER ST @ COMMERC	EDR MGP	Lower	957, 0.181, SE
AD159	A & H GREENFIELD SHE	830 E COMMERCIAL ST	SEMS-ARCHIVE	Lower	986, 0.187, SE
160	CATHAY MANOR	600 N BROADWAY	SWEEPS UST, CA FID UST	Higher	991, 0.188, NW
Z161	INTERNATIONAL BANK P	943 MAIN	SLIC	Higher	1027, 0.195, North
Z162	INTERNATIONAL BANK P	943 N. MAIN ST	SLIC	Higher	1027, 0.195, North
AG163	1X FEDERAL BUILDING	300 N LOS ANGELES ST	HIST UST, HAZNET	Higher	1047, 0.198, SW
AG164	FEDERAL BUILDING	300 N LOS ANGELES ST	SWEEPS UST, CA FID UST, EMI	Higher	1047, 0.198, SW
AA165	LOS ANGELES UNITED S	611 JACKSON STREET	RCRA-LQG, FINDS, ECHO	Lower	1059, 0.201, SSE
AB166	SO CAL GAS/ALISO SEC	SOUTHWEST CORNER OF	ENVIROSTOR, VCP	Lower	1070, 0.203, SSE
AD167	SO CAL GAS/ALISO SEC	NORTHEAST CORNER OF	ENVIROSTOR, VCP	Lower	1078, 0.204, SE
AH168	FREIGHT SHEDS B&C	117 COLLEGE ST	SWEEPS UST, HIST UST, CA FID UST	Higher	1094, 0.207, NNE
AG169	CVS PHARMACY NO 9603	201 N LOS ANGELES ST	RCRA-LQG	Higher	1118, 0.212, WSW
AG170	LA LOS ANGELES HALL	201 N LOS ANGELES	RCRA-SQG, FINDS, ECHO	Higher	1118, 0.212, WSW
171	PARKER CENTER	151 JUDGE JOHN AISO	LUST	Lower	1131, 0.214, SW
AC172	INTERNAL SERVICES DE	488 S BAUCHET ST	SWEEPS UST, CA FID UST	Higher	1151, 0.218, NE
AC173	BAUCHET PARTNERS	490 BAUCHET STREET	SEMS-ARCHIVE	Higher	1154, 0.219, NE
AC174	BAUCHET ST SITE	490 BAUCHET ST	ENVIROSTOR, VCP, DEED, FINDS, ECHO	Higher	1154, 0.219, NE
AC175	SO CAL GAS/ALISO E	490 BAUCHET STREET A	EDR MGP	Higher	1154, 0.219, NE
AC176	BAUCHET ST SITE	490 BAUCHET ST	RCRA NonGen / NLR, HAZNET	Higher	1154, 0.219, NE
AH177	LOS ANGELES RECYCLIN	1000 N MAIN ST	SWRCY, NPDES, WDS	Higher	1154, 0.219, NNE
AD178	LOS ANGELES COUNTY M	410 CENTER STREET	ENVIROSTOR, VCP, SWEEPS UST, CA FID UST, DEED	Lower	1156, 0.219, SE
AD179	MANLEY OIL CO	410 CENTER ST	HIST UST	Lower	1156, 0.219, SE
AD180	MANLEY OIL CO	410 CENTER ST	RCRA-SQG, FINDS, HAZNET, ECHO	Lower	1156, 0.219, SE
AD181		410 N CENTER ST	AST	Lower	1156, 0.219, SE
AF182	SOUTHERN CALIFORNIA		Cortese	Higher	1157, 0.219, East
AI183	USVA OUTPATIENT CLIN	351 E TEMPLE	RCRA-SQG, FINDS, ECHO	Lower	1158, 0.219, SSW
AC184	VAN DE HORST CORP OF	496 BAUCHET ST	SWEEPS UST, CA FID UST, EMI	Higher	1164, 0.220, NE
AC185	VAN DER HORST CORPOR	496 BAUCHET STREET	SEMS, RCRA-LQG, LIENS 2, PRP	Higher	1164, 0.220, NE
AC186	BAUCHET STREET	496 BAUCHET STREET	RCRA NonGen / NLR, FINDS, ECHO	Higher	1164, 0.220, NE
AC187	VAN DER HORST CORP O	496 BAUCHET ST	HIST UST, LA Co. Site Mitigation	Higher	1164, 0.220, NE
AF188	ALISO STREET INVESTI	BAUCHET STREET, TEMP	ENVIROSTOR, VCP	Higher	1166, 0.221, East
AC189	LA COUNTY CENTRAL JA	498 BAUCHET	SLIC, LA Co. Site Mitigation	Higher	1167, 0.221, NE
AH190	FC KINGSTON CO	1007 N MAIN ST	RCRA-SQG	Higher	1174, 0.222, NNE
AH191	BINER ELLISON	1001 N MAIN ST	RCRA-SQG, FINDS, HAZNET, ECHO	Higher	1182, 0.224, NNE
AI192	VETERANS AFFAIRS OUT	351 TEMPLE ST E	LUST, HIST CORTESE	Lower	1289, 0.244, SSW

EXECUTIVE SUMMARY

TARGET PROPERTY SEARCH RESULTS

The target property was identified in the following records. For more information on this property see page 8 of the attached EDR Radius Map report:

Site	Database(s)	EPA ID
LA UPT UNION STATION LA UPT UNION STATION LOS ANGELES, CA 90012	CHMIRS OES Incident Number: 11026	N/A
SOUTHERN CALIFORNIA 800 N ALAMEDA ST LOS ANGELES, CA 90012	HAZNET GEPaid: CAC002694223	N/A
AMTRAK 800 N ALAMEDA ST LOS ANGELES, CA 90012	HAZNET GEPaid: CAC002269665	N/A
LOS ANGELES UNION ST 800 N ALAMEDA ST LOS ANGELES, CA 90012	FINDS Registry ID:: 110060232172 ECHO	N/A
AMTRAK 800 N ALAMEDA ST LOS ANGELES, CA 90012	HAZNET GEPaid: CAC002105656	N/A
800 N ALAMEDA BLVD 800 N ALAMEDA BLVD LOS ANGELES, CA	ERNS EDR ID:: 00202048	N/A
METROPOLITAN WATER D 800 N ALAMEDA ST LOS ANGELES, CA 90012	HAZNET GEPaid: CAC000760848	N/A
UNION STATION 800 NORTH ALAMEDA ST LOS ANGELES, CA 90012	SEMS-ARCHIVE Site ID: 0900013 EPA Id: CAD983566571	CAD983566571
LOS ANGELES UNION ST 800 N ALAMEDA ST LOS ANGELES, CA 90012	RCRA-LQG EPA ID:: CAR000247015	CAR000247015
LOS ANGELES UNION ST LOS ANGELES UNION ST LOS ANGELES, CA	CHMIRS	N/A

EXECUTIVE SUMMARY

OES Incident Number: 1-3464

LOS ANGELES UNION TE
LOS ANGELES UNION TE
LOS ANGELES, CA

CHMIRS
OES Incident Number: 5-6548

N/A

NATIONAL RAILROAD PA
800 ALAMEDA
LOS ANGELES, CA 90012

NPDES
Facility Status: Terminated

LA Co. Site Mitigation

N/A

800 N ALAMEDA BLVD
800 N ALAMEDA BLVD
LOS ANGELES, CA 90012

ERNS
EDR ID:: 00466280

N/A

NATIONAL RAILROAD PA
800 N ALAMEDA ST
LOS ANGELES, CA 90012

HAZNET
GEPAID: CAL000218970

N/A

800 N ALAMEDA
800 N ALAMEDA
LOS ANGELES, CA 90012

ERNS
EDR ID:: 00201989

N/A

L A UNION PASSENGER
800 N ALAMEDA ST
LOS ANGELES, CA 90021

SWEEPS UST
Status: A
Tank Status: A
Comp Number: 3356

N/A

HIST UST
CA FID UST
Facility Id: 19004169
Status: A

EMI
Facility Id: 4954

WDS
Facility Status: A
Facility Id: 4 191014245

800 N ALAMEDA
800 N ALAMEDA
LOS ANGELES, CA

ERNS
EDR ID:: 779302

N/A

UNION STATION PASSEN
UNION STATION PASSEN
LOS ANGELES, CA 90012

ERNS

N/A

EXECUTIVE SUMMARY

EDR ID:: 00333009

CATELLUS DEVELOPMENT
800 N ALAMEDA
LOS ANGELES, CA 90012

HAZNET
GEPaid: CAL000120248

N/A

NPDES
Facility Status: Active

800 NORTH ALAMEDA ST
800 NORTH ALAMEDA ST
LOS ANGELES, CA

ERNS
EDR ID:: 979169

N/A

LOS ANGELES UNION ST
800 N ALAMEDA ST
LOS ANGELES, CA 90012

NPDES

N/A

DATABASES WITH NO MAPPED SITES

No mapped sites were found in EDR's search of available ("reasonably ascertainable ") government records either on the target property or within the search radius around the target property for the following databases:

STANDARD ENVIRONMENTAL RECORDS

Federal NPL site list

NPL..... National Priority List
Proposed NPL..... Proposed National Priority List Sites
NPL LIENS..... Federal Superfund Liens

Federal Delisted NPL site list

Delisted NPL..... National Priority List Deletions

Federal CERCLIS list

FEDERAL FACILITY..... Federal Facility Site Information listing

Federal RCRA CORRACTS facilities list

CORRACTS..... Corrective Action Report

Federal RCRA non-CORRACTS TSD facilities list

RCRA-TSDF..... RCRA - Treatment, Storage and Disposal

EXECUTIVE SUMMARY

Federal institutional controls / engineering controls registries

LUCIS..... Land Use Control Information System
US ENG CONTROLS..... Engineering Controls Sites List
US INST CONTROL..... Sites with Institutional Controls

State- and tribal - equivalent NPL

RESPONSE..... State Response Sites

State and tribal landfill and/or solid waste disposal site lists

SWF/LF..... Solid Waste Information System

State and tribal leaking storage tank lists

INDIAN LUST..... Leaking Underground Storage Tanks on Indian Land

State and tribal registered storage tank lists

FEMA UST..... Underground Storage Tank Listing
INDIAN UST..... Underground Storage Tanks on Indian Land

State and tribal voluntary cleanup sites

INDIAN VCP..... Voluntary Cleanup Priority Listing

State and tribal Brownfields sites

BROWNFIELDS..... Considered Brownfields Sites Listing

ADDITIONAL ENVIRONMENTAL RECORDS

Local Brownfield lists

US BROWNFIELDS..... A Listing of Brownfields Sites

Local Lists of Landfill / Solid Waste Disposal Sites

WMUDS/SWAT..... Waste Management Unit Database
HAULERS..... Registered Waste Tire Haulers Listing
INDIAN ODI..... Report on the Status of Open Dumps on Indian Lands
ODI..... Open Dump Inventory
DEBRIS REGION 9..... Torres Martinez Reservation Illegal Dump Site Locations

Local Lists of Hazardous waste / Contaminated Sites

US HIST CDL..... Delisted National Clandestine Laboratory Register
AOCONCERN..... San Gabriel Valley Areas of Concern
HIST Cal-Sites..... Historical Calsites Database
SCH..... School Property Evaluation Program
CDL..... Clandestine Drug Labs
Toxic Pits..... Toxic Pits Cleanup Act Sites

EXECUTIVE SUMMARY

US CDL..... National Clandestine Laboratory Register

Local Land Records

LIENS..... Environmental Liens Listing
LIENS 2..... CERCLA Lien Information

Records of Emergency Release Reports

HMIRS..... Hazardous Materials Information Reporting System
LDS..... Land Disposal Sites Listing
MCS..... Military Cleanup Sites Listing
SPILLS 90..... SPILLS 90 data from FirstSearch

Other Ascertainable Records

FUDS..... Formerly Used Defense Sites
DOD..... Department of Defense Sites
SCRD DRYCLEANERS..... State Coalition for Remediation of Drycleaners Listing
US FIN ASSUR..... Financial Assurance Information
EPA WATCH LIST..... EPA WATCH LIST
2020 COR ACTION..... 2020 Corrective Action Program List
TSCA..... Toxic Substances Control Act
TRIS..... Toxic Chemical Release Inventory System
SSTS..... Section 7 Tracking Systems
ROD..... Records Of Decision
RMP..... Risk Management Plans
RAATS..... RCRA Administrative Action Tracking System
PRP..... Potentially Responsible Parties
PADS..... PCB Activity Database System
ICIS..... Integrated Compliance Information System
FTTS..... FIFRA/ TSCA Tracking System - FIFRA (Federal Insecticide, Fungicide, & Rodenticide Act)/TSCA (Toxic Substances Control Act)
MLTS..... Material Licensing Tracking System
COAL ASH DOE..... Steam-Electric Plant Operation Data
COAL ASH EPA..... Coal Combustion Residues Surface Impoundments List
PCB TRANSFORMER..... PCB Transformer Registration Database
RADINFO..... Radiation Information Database
HIST FTTS..... FIFRA/TSCA Tracking System Administrative Case Listing
DOT OPS..... Incident and Accident Data
CONSENT..... Superfund (CERCLA) Consent Decrees
INDIAN RESERV..... Indian Reservations
FUSRAP..... Formerly Utilized Sites Remedial Action Program
UMTRA..... Uranium Mill Tailings Sites
LEAD SMELTERS..... Lead Smelter Sites
US AIRS..... Aerometric Information Retrieval System Facility Subsystem
US MINES..... Mines Master Index File
CA BOND EXP. PLAN..... Bond Expenditure Plan
CUPA Listings..... CUPA Resources List
DRYCLEANERS..... Cleaner Facilities
ENF..... Enforcement Action Listing
Financial Assurance..... Financial Assurance Information Listing
LOS ANGELES CO. HMS..... HMS: Street Number List
HWP..... EnviroStor Permitted Facilities Listing
HWT..... Registered Hazardous Waste Transporter Database

EXECUTIVE SUMMARY

MINES.....	Mines Site Location Listing
MWMP.....	Medical Waste Management Program Listing
PEST LIC.....	Pesticide Regulation Licenses Listing
PROC.....	Certified Processors Database
Notify 65.....	Proposition 65 Records
UIC.....	UIC Listing
WASTEWATER PITS.....	Oil Wastewater Pits Listing
WIP.....	Well Investigation Program Case List
FUELS PROGRAM.....	EPA Fuels Program Registered Listing

EDR RECOVERED GOVERNMENT ARCHIVES

Exclusive Recovered Govt. Archives

RGA LF.....	Recovered Government Archive Solid Waste Facilities List
RGA LUST.....	Recovered Government Archive Leaking Underground Storage Tank

SURROUNDING SITES: SEARCH RESULTS

Surrounding sites were identified in the following databases.

Elevations have been determined from the USGS Digital Elevation Model and should be evaluated on a relative (not an absolute) basis. Relative elevation information between sites of close proximity should be field verified. Sites with an elevation equal to or higher than the target property have been differentiated below from sites with an elevation lower than the target property.

Page numbers and map identification numbers refer to the EDR Radius Map report where detailed data on individual sites can be reviewed.

Sites listed in ***bold italics*** are in multiple databases.

Unmappable (orphan) sites are not considered in the foregoing analysis.

STANDARD ENVIRONMENTAL RECORDS

Federal CERCLIS list

SEMS: SEMS (Superfund Enterprise Management System) tracks hazardous waste sites, potentially hazardous waste sites, and remedial activities performed in support of EPA's Superfund Program across the United States. The list was formerly know as CERCLIS, renamed to SEMS by the EPA in 2015. The list contains data on potentially hazardous waste sites that have been reported to the USEPA by states, municipalities, private companies and private persons, pursuant to Section 103 of the Comprehensive Environmental Response, Compensation, and Liability Act (CERCLA). This dataset also contains sites which are either proposed to or on the National Priorities List (NPL) and the sites which are in the screening and assessment phase for possible inclusion on the NPL.

A review of the SEMS list, as provided by EDR, and dated 03/07/2016 has revealed that there is 1 SEMS site within approximately 0.25 miles of the target property.

<u>Equal/Higher Elevation</u>	<u>Address</u>	<u>Direction / Distance</u>	<u>Map ID</u>	<u>Page</u>
<i>VAN DER HORST CORPOR</i>	<i>496 BAUCHET STREET</i>	<i>NE 1/8 - 1/4 (0.220 mi.)</i>	<i>AC185</i>	<i>325</i>

EXECUTIVE SUMMARY

Federal CERCLIS NFRAP site list

SEMS-ARCHIVE: SEMS-ARCHIVE (Superfund Enterprise Management System Archive) tracks sites that have no further interest under the Federal Superfund Program based on available information. The list was formerly known as the CERCLIS-NFRAP, renamed to SEMS ARCHIVE by the EPA in 2015. EPA may perform a minimal level of assessment work at a site while it is archived if site conditions change and/or new information becomes available. Archived sites have been removed and archived from the inventory of SEMS sites. Archived status indicates that, to the best of EPA's knowledge, assessment at a site has been completed and that EPA has determined no further steps will be taken to list the site on the National Priorities List (NPL), unless information indicates this decision was not appropriate or other considerations require a recommendation for listing at a later time. The decision does not necessarily mean that there is no hazard associated with a given site; it only means that, based upon available information, the location is not judged to be potential NPL site.

A review of the SEMS-ARCHIVE list, as provided by EDR, and dated 03/07/2016 has revealed that there are 4 SEMS-ARCHIVE sites within approximately 0.25 miles of the target property.

<u>Equal/Higher Elevation</u>	<u>Address</u>	<u>Direction / Distance</u>	<u>Map ID</u>	<u>Page</u>
MOGUL CORP WESTERN D	967 N VIGNES ST	NE 0 - 1/8 (0.053 mi.)	F51	60
MAGNUS CO INC	860 N MAIN ST	N 1/8 - 1/4 (0.148 mi.)	Y133	213
BAUCHET PARTNERS	490 BAUCHET STREET	NE 1/8 - 1/4 (0.219 mi.)	AC173	298
<u>Lower Elevation</u>	<u>Address</u>	<u>Direction / Distance</u>	<u>Map ID</u>	<u>Page</u>
A & H GREENFIELD SHE	830 E COMMERCIAL ST	SE 1/8 - 1/4 (0.187 mi.)	AD159	273

Federal RCRA generators list

RCRA-LQG: RCRAInfo is EPA's comprehensive information system, providing access to data supporting the Resource Conservation and Recovery Act (RCRA) of 1976 and the Hazardous and Solid Waste Amendments (HSWA) of 1984. The database includes selective information on sites which generate, transport, store, treat and/or dispose of hazardous waste as defined by the Resource Conservation and Recovery Act (RCRA). Large quantity generators (LQGs) generate over 1,000 kilograms (kg) of hazardous waste, or over 1 kg of acutely hazardous waste per month.

A review of the RCRA-LQG list, as provided by EDR, and dated 12/09/2015 has revealed that there are 15 RCRA-LQG sites within approximately 0.25 miles of the target property.

<u>Equal/Higher Elevation</u>	<u>Address</u>	<u>Direction / Distance</u>	<u>Map ID</u>	<u>Page</u>
GOLDEN NATURAL CO	934 AVILA ST	ENE 0 - 1/8 (0.004 mi.)	B23	33
1060 NORTH VIGNES ST	1060 NORTH VIGNES ST	NNE 0 - 1/8 (0.101 mi.)	88	96
LA COUNTY METROPOLIT	900 LYON ST	E 0 - 1/8 (0.122 mi.)	V107	147
SOUTHERN CALIFORNIA	900 LYON STREET, SUI	E 0 - 1/8 (0.122 mi.)	V108	164
EL PUEBLO PLAZA	501 N. MAIN ST	W 1/8 - 1/4 (0.131 mi.)	119	184
LA FIRE STATION 4	800 N MAIN ST	N 1/8 - 1/4 (0.140 mi.)	Y123	192
CVS PHARMACY NO 9603	201 N LOS ANGELES ST	WSW 1/8 - 1/4 (0.212 mi.)	AG169	290
VAN DER HORST CORPOR	496 BAUCHET STREET	NE 1/8 - 1/4 (0.220 mi.)	AC185	325
<u>Lower Elevation</u>	<u>Address</u>	<u>Direction / Distance</u>	<u>Map ID</u>	<u>Page</u>
COMMERCIAL STREET TR	430 COMMERCIAL STREE	S 0 - 1/8 (0.073 mi.)	O66	72
C ERWIN PIPER TECHNI	555 RAMIREZ STREET	ESE 0 - 1/8 (0.115 mi.)	U93	103
LOS ANGELES POLICE D	555 RAMIREZ STREET	ESE 0 - 1/8 (0.115 mi.)	U98	117
CENTRAL DISTRICT YAR	433 TEMPLE STREET	SSE 1/8 - 1/4 (0.159 mi.)	AA140	234

EXECUTIVE SUMMARY

<u>Lower Elevation</u>	<u>Address</u>	<u>Direction / Distance</u>	<u>Map ID</u>	<u>Page</u>
FRIEDMAN BAG COMPANY	706 DUCOMMOM ST	SSE 1/8 - 1/4 (0.162 mi.)	AB143	240
TOSCO CENTER STREET	501 CENTER STREET	SE 1/8 - 1/4 (0.177 mi.)	AD152	255
LOS ANGELES UNITED S	611 JACKSON STREET	SSE 1/8 - 1/4 (0.201 mi.)	AA165	278

RCRA-SQG: RCRAInfo is EPA's comprehensive information system, providing access to data supporting the Resource Conservation and Recovery Act (RCRA) of 1976 and the Hazardous and Solid Waste Amendments (HSWA) of 1984. The database includes selective information on sites which generate, transport, store, treat and/or dispose of hazardous waste as defined by the Resource Conservation and Recovery Act (RCRA). Small quantity generators (SQGs) generate between 100 kg and 1,000 kg of hazardous waste per month.

A review of the RCRA-SQG list, as provided by EDR, and dated 12/09/2015 has revealed that there are 19 RCRA-SQG sites within approximately 0.25 miles of the target property.

<u>Equal/Higher Elevation</u>	<u>Address</u>	<u>Direction / Distance</u>	<u>Map ID</u>	<u>Page</u>
MOGUL CORP WESTERN D	967 N VIGNES ST	NE 0 - 1/8 (0.053 mi.)	F51	60
LA LYON STREET STORA	735 LYON ST	ESE 0 - 1/8 (0.066 mi.)	L58	66
LA COUNTY MENS CENTR	441 BAUCHET ST	NE 1/8 - 1/4 (0.147 mi.)	T127	198
COLTON METALEX INC	805 E MACY ST	E 1/8 - 1/4 (0.155 mi.)	V134	214
FANSTEEL CA DROP FOR	1033 ALHAMBRA AVE	N 1/8 - 1/4 (0.158 mi.)	Z137	217
LA VEHICLE STORAGE L	901 N MAIN ST	N 1/8 - 1/4 (0.165 mi.)	Y144	241
LA COUNTY - ISD ALAM	1055 N ALAMEDA ST	N 1/8 - 1/4 (0.169 mi.)	Y147	244
LA LOS ANGELES HALL	201 N LOS ANGELES	WSW 1/8 - 1/4 (0.212 mi.)	AG170	292
FC KINGSTON CO	1007 N MAIN ST	NNE 1/8 - 1/4 (0.222 mi.)	AH190	338
BINER ELLISON	1001 N MAIN ST	NNE 1/8 - 1/4 (0.224 mi.)	AH191	339

<u>Lower Elevation</u>	<u>Address</u>	<u>Direction / Distance</u>	<u>Map ID</u>	<u>Page</u>
LA COMMERCIAL ST TRA	444 COMMERCIAL ST	S 0 - 1/8 (0.072 mi.)	O65	71
USDOJ BP MDC LA	535 N ALAMEDA	SSW 0 - 1/8 (0.094 mi.)	J84	93
C. ERWIN PIPER TECHN	555 RAMIREZ STREET	ESE 0 - 1/8 (0.115 mi.)	U95	114
C. ERWIN PIPER TECHN	555 RAMIREZ STREET	ESE 0 - 1/8 (0.115 mi.)	U97	116
EXXONMOBIL OIL CORPO	520 N. ALAMEDA ST	SSW 0 - 1/8 (0.124 mi.)	X112	171
RICHARDS FRIENDLY SE	520 N ALAMEDA ST	SSW 0 - 1/8 (0.124 mi.)	X118	182
FRIEDMAN BAG CO INC	801 E COMMERCIAL ST	SE 1/8 - 1/4 (0.181 mi.)	AE155	258
MANLEY OIL CO	410 CENTER ST	SE 1/8 - 1/4 (0.219 mi.)	AD180	319
USVA OUTPATIENT CLIN	351 E TEMPLE	SSW 1/8 - 1/4 (0.219 mi.)	AI183	322

RCRA-CESQG: RCRAInfo is EPA's comprehensive information system, providing access to data supporting the Resource Conservation and Recovery Act (RCRA) of 1976 and the Hazardous and Solid Waste Amendments (HSWA) of 1984. The database includes selective information on sites which generate, transport, store, treat and/or dispose of hazardous waste as defined by the Resource Conservation and Recovery Act (RCRA). Conditionally exempt small quantity generators (CESQGs) generate less than 100 kg of hazardous waste, or less than 1 kg of acutely hazardous waste per month.

A review of the RCRA-CESQG list, as provided by EDR, and dated 12/09/2015 has revealed that there is 1 RCRA-CESQG site within approximately 0.25 miles of the target property.

<u>Lower Elevation</u>	<u>Address</u>	<u>Direction / Distance</u>	<u>Map ID</u>	<u>Page</u>
LOS ANGELES POLICE D	620 COMMERCIAL ST	SSE 0 - 1/8 (0.087 mi.)	P73	83

EXECUTIVE SUMMARY

State- and tribal - equivalent CERCLIS

ENVIROSTOR: The Department of Toxic Substances Control's (DTSC's) Site Mitigation and Brownfields Reuse Program's (SMBRP's) EnviroStor database identifies sites that have known contamination or sites for which there may be reasons to investigate further. The database includes the following site types: Federal Superfund sites (National Priorities List (NPL)); State Response, including Military Facilities and State Superfund; Voluntary Cleanup; and School sites. EnviroStor provides similar information to the information that was available in CalSites, and provides additional site information, including, but not limited to, identification of formerly-contaminated properties that have been released for reuse, properties where environmental deed restrictions have been recorded to prevent inappropriate land uses, and risk characterization information that is used to assess potential impacts to public health and the environment at contaminated sites.

A review of the ENVIROSTOR list, as provided by EDR, and dated 02/01/2016 has revealed that there are 16 ENVIROSTOR sites within approximately 0.25 miles of the target property.

<u>Equal/Higher Elevation</u>	<u>Address</u>	<u>Direction / Distance</u>	<u>Map ID</u>	<u>Page</u>
MOGUL CORPORATION Facility Id: 19510059 Status: No Further Action	967 VIGNES	NE 0 - 1/8 (0.053 mi.)	F52	62
MAGNUS COMPANY, INC Facility Id: 19370356 Status: No Further Action	860 NORTH MAIN STREE	N 1/8 - 1/4 (0.148 mi.)	Y132	212
SO CAL GAS/ALISO E M Facility Id: 70000159 Status: Active	SECTOR E EXTENDS FRO	NE 1/8 - 1/4 (0.174 mi.)	AC148	246
SO CAL GAS/ALISO D M Facility Id: 19490243 Status: Active	CESAR CHAVEZ AND LYO	E 1/8 - 1/4 (0.181 mi.)	AF157	266
BAUCHET ST SITE Facility Id: 19490241 Status: Active	490 BAUCHET ST	NE 1/8 - 1/4 (0.219 mi.)	AC174	299
ALISO STREET INVESTI Facility Id: 60001142 Status: Active	BAUCHET STREET, TEMP	E 1/8 - 1/4 (0.221 mi.)	AF188	335
<u>Lower Elevation</u>	<u>Address</u>	<u>Direction / Distance</u>	<u>Map ID</u>	<u>Page</u>
SO CAL GAS/ALISO MGP Facility Id: 19490240 Status: Active	KELLER ST., VIGNES S	SE 0 - 1/8 (0.032 mi.)	G42	47
SO CAL GAS/ALISO SIT Facility Id: 19490248 Status: Active	TEMPLE/VIGNES/LYON/K	SE 0 - 1/8 (0.086 mi.)	K72	77
ALISO SECTOR A DENNY Facility Id: 60001379 Status: Certified / Operation & Maintenance	530 RAMIREZ STREET	ESE 0 - 1/8 (0.091 mi.)	K81	86
SO CAL GAS/ALISO MGP Facility Id: 19490235 Status: Active	KELLER ST, VIGNES ST	ESE 0 - 1/8 (0.092 mi.)	K82	89
SO CAL GAS/ALISO SEC	NORTHWEST CORNER OF	SE 0 - 1/8 (0.102 mi.)	S89	98

EXECUTIVE SUMMARY

Global ID: T0603793074				
LA CO., SHERIFF'S DE	441 BAUCHET ST	NE 1/8 - 1/4 (0.147 mi.)	T128	199
Facility Id: 900120298				
Status: Case Closed				
Global ID: T0603700525				
LA COUNTY CENTRAL JA	441 BAUCHET ST	NE 1/8 - 1/4 (0.147 mi.)	T131	208
Status: Completed - Case Closed				
Global Id: T0603700525				
LA CO PARKING GARAGE	1035 ALAMEDA ST N	N 1/8 - 1/4 (0.158 mi.)	Y138	228
Status: Completed - Case Closed				
Facility Id: 900120161				
Status: Case Closed				
Global Id: T0603700513				
Global ID: T0603700513				
Lower Elevation	Address	Direction / Distance	Map ID	Page
PBR REALTY LLC	531 COMMERCIAL ST	SSE 0 - 1/8 (0.076 mi.)	G69	75
Facility Id: 900120270				
Status: Post remedial action monitoring				
Global ID: T0603700523				
PIPER TECHNICAL CENT	555 RAMIREZ ST	ESE 0 - 1/8 (0.115 mi.)	U99	122
Facility Id: 900120398				
Status: Leak being confirmed				
Global ID: T0603700534				
SO CAL GAS/ALISO B M	555 RAMIREZ STREET	ESE 0 - 1/8 (0.115 mi.)	U101	127
Status: Open - Site Assessment				
Global Id: T0603700534				
MOBIL #18-HDH	520 ALAMEDA ST N	SSW 0 - 1/8 (0.124 mi.)	X114	172
Facility Id: 900120243A				
Status: Pollution Characterization				
Global ID: T0603700520				
MOBIL #11-HDH	520 ALAMEDA ST N	SSW 0 - 1/8 (0.124 mi.)	X115	174
Status: Completed - Case Closed				
Facility Id: 900120243				
Status: Case Closed				
Global Id: T0603700519				
Global Id: T0603700520				
Global ID: T0603700519				
FRIEDMAN BAG CO INC	801 E COMMERCIAL ST	SE 1/8 - 1/4 (0.181 mi.)	AE155	258
Status: Completed - Case Closed				
Facility Id: 900120407				
Status: Case Closed				
Global Id: T0603700535				
Global ID: T0603700535				
PARKER CENTER	151 JUDGE JOHN AISO	SW 1/8 - 1/4 (0.214 mi.)	171	293
Status: Completed - Case Closed				
Facility Id: 900120352				
Status: Preliminary site assessment underway				
Global Id: T0603700531				
Global ID: T0603700531				
VETERANS AFFAIRS OUT	351 TEMPLE ST E	SSW 1/8 - 1/4 (0.244 mi.)	AI192	342

EXECUTIVE SUMMARY

Status: Completed - Case Closed
 Facility Id: 900120261
 Status: Case Closed
 Global Id: T0603700522
 Global ID: T0603700522

SLIC: SLIC Region comes from the California Regional Water Quality Control Board.

A review of the SLIC list, as provided by EDR, and dated 12/14/2015 has revealed that there are 12 SLIC sites within approximately 0.25 miles of the target property.

<u>Equal/Higher Elevation</u>	<u>Address</u>	<u>Direction / Distance</u>	<u>Map ID</u>	<u>Page</u>
ALISO MANUFACTURING Facility Status: Open - Inactive Facility Status: Site Assessment Global Id: SLT4L9651903	600 EAST CEASAR CHAV	E 0 - 1/8 (0.116 mi.)	V102	133
LA CO., METROPOLITAN Facility Status: Open - Site Assessment Global Id: T0603799304	900 LYON ST	E 0 - 1/8 (0.122 mi.)	V103	134
INTERNATIONAL BANK P Facility Status: No further action required	943 MAIN	N 1/8 - 1/4 (0.195 mi.)	Z161	275
INTERNATIONAL BANK P Facility Status: Completed - Case Closed Global Id: SLT43653651	943 N. MAIN ST	N 1/8 - 1/4 (0.195 mi.)	Z162	275
LA COUNTY CENTRAL JA Facility Status: Completed - Case Closed Facility Status: No further action required Global Id: SLT4303735	498 BAUCHET	NE 1/8 - 1/4 (0.221 mi.)	AC189	337
<u>Lower Elevation</u>	<u>Address</u>	<u>Direction / Distance</u>	<u>Map ID</u>	<u>Page</u>
LA TO PASADENA METRO Facility Status: Completed - Case Closed Global Id: SL204EG2409		0 - 1/8 (0.000 mi.)	22	32
METRO RAIL Facility Status: Completed - Case Closed Facility Status: No further action required Global Id: SLT43207205	UNION STATION	W 0 - 1/8 (0.009 mi.)	29	37
CALTRANS - COMMERCIA Facility Status: Open - Site Assessment Global Id: SLT43720718	501 E. COMMERCIAL ST	SSE 0 - 1/8 (0.068 mi.)	N61	69
CALTRANS - COMMERCIA Facility Status: Site Assessment	501 COMMERCIAL	SSE 0 - 1/8 (0.068 mi.)	N62	70
PBR REALTY LLC Facility Status: Open - Inactive Global Id: T0603700523	531 COMMERCIAL ST	SSE 0 - 1/8 (0.076 mi.)	G69	75
CITY OF LOS ANGELES Facility Status: Completed - Case Closed Global Id: SLT4305856	255 TEMPLE ST	SW 1/8 - 1/4 (0.156 mi.)	135	215
TOSCO REFINING CO/CE	501 CENTER ST	SE 1/8 - 1/4 (0.177 mi.)	AD151	252

EXECUTIVE SUMMARY

Facility Status: Open - Inactive
Global Id: SL376402463

State and tribal registered storage tank lists

UST: The Underground Storage Tank database contains registered USTs. USTs are regulated under Subtitle I of the Resource Conservation and Recovery Act (RCRA). The data come from the State Water Resources Control Board's Hazardous Substance Storage Container Database.

A review of the UST list, as provided by EDR, and dated 03/14/2016 has revealed that there are 12 UST sites within approximately 0.25 miles of the target property.

<u>Equal/Higher Elevation</u>	<u>Address</u>	<u>Direction / Distance</u>	<u>Map ID</u>	<u>Page</u>
CHEVRON STATION #9-8 Facility Id: 23803	901 N ALAMEDA ST	NNW 0 - 1/8 (0.038 mi.)	H46	57
LACMTA Facility Id: 23715	900 LYON ST	E 0 - 1/8 (0.122 mi.)	V105	146
TWIN TOWERS CORRECTI Facility Id: 24166	450 BAUCHET ST	NE 0 - 1/8 (0.124 mi.)	T111	170
FIRST CENTRAL BANK Facility Id: 24437	686 N SPRING ST	NNW 1/8 - 1/4 (0.132 mi.)	121	186
MEN'S CENTRAL JAIL Facility Id: 25485	441 BAUCHET ST	NE 1/8 - 1/4 (0.147 mi.)	T129	206
LA COUNTY PARKING SE Facility Id: 25492	1055 N ALAMEDA ST	N 1/8 - 1/4 (0.169 mi.)	Y146	244

<u>Lower Elevation</u>	<u>Address</u>	<u>Direction / Distance</u>	<u>Map ID</u>	<u>Page</u>
METROPOLITAN WATER D Facility Id: 25526	700 N ALAMEDA STREET	SW 0 - 1/8 (0.007 mi.)	E28	36
METROPOLITAN DETENTI Facility Id: 25504	535 N ALAMEDA ST	SSW 0 - 1/8 (0.094 mi.)	J85	95
PIPER TECHNICAL CENT Facility Id: 24163	555 RAMIREZ ST	ESE 0 - 1/8 (0.115 mi.)	U99	122
CENTRAL DISTRICT HQ Facility Id: 24066	410 DUCOMMUN ST	SSW 0 - 1/8 (0.123 mi.)	W110	168
MOBIL SERVICE STATIO Facility Id: 25487	520 N ALAMEDA ST	SSW 0 - 1/8 (0.124 mi.)	X116	178
LA DEPT OF WATER AND Facility Id: 24389	433 E TEMPLE ST	SSE 1/8 - 1/4 (0.159 mi.)	AA142	239

AST: A listing of aboveground storage tank petroleum storage tank locations.

A review of the AST list, as provided by EDR, and dated 08/01/2009 has revealed that there are 3 AST sites within approximately 0.25 miles of the target property.

<u>Lower Elevation</u>	<u>Address</u>	<u>Direction / Distance</u>	<u>Map ID</u>	<u>Page</u>
Not reported	501 CENTER	SE 1/8 - 1/4 (0.177 mi.)	AD149	251

EXECUTIVE SUMMARY

<u>Lower Elevation</u>	<u>Address</u>	<u>Direction / Distance</u>	<u>Map ID</u>	<u>Page</u>
Not reported	501 CENTER ST	SE 1/8 - 1/4 (0.177 mi.)	AD150	251
Not reported	410 N CENTER ST	SE 1/8 - 1/4 (0.219 mi.)	AD181	321

State and tribal voluntary cleanup sites

VCP: Contains low threat level properties with either confirmed or unconfirmed releases and the project proponents have request that DTSC oversee investigation and/or cleanup activities and have agreed to provide coverage for DTSC's costs.

A review of the VCP list, as provided by EDR, and dated 02/01/2016 has revealed that there are 14 VCP sites within approximately 0.25 miles of the target property.

<u>Equal/Higher Elevation</u>	<u>Address</u>	<u>Direction / Distance</u>	<u>Map ID</u>	<u>Page</u>
SO CAL GAS/ALISO E M Status: Active Facility Id: 70000159	SECTOR E EXTENDS FRO	NE 1/8 - 1/4 (0.174 mi.)	AC148	246
SO CAL GAS/ALISO D M Status: Active Facility Id: 19490243	CESAR CHAVEZ AND LYO	E 1/8 - 1/4 (0.181 mi.)	AF157	266
BAUCHET ST SITE Status: Active Facility Id: 19490241	490 BAUCHET ST	NE 1/8 - 1/4 (0.219 mi.)	AC174	299
ALISO STREET INVESTI Status: Active Facility Id: 60001142	BAUCHET STREET, TEMP	E 1/8 - 1/4 (0.221 mi.)	AF188	335
<u>Lower Elevation</u>	<u>Address</u>	<u>Direction / Distance</u>	<u>Map ID</u>	<u>Page</u>
SO CAL GAS/ALISO MGP Status: Active Facility Id: 19490240	KELLER ST., VIGNES S	SE 0 - 1/8 (0.032 mi.)	G42	47
SO CAL GAS/ALISO SIT Status: Active Facility Id: 19490248	TEMPLE/VIGNES/LYON/K	SE 0 - 1/8 (0.086 mi.)	K72	77
ALISO SECTOR A DENNY Status: Certified / Operation & Maintenance Facility Id: 60001379	530 RAMIREZ STREET	ESE 0 - 1/8 (0.091 mi.)	K81	86
SO CAL GAS/ALISO MGP Status: Active Facility Id: 19490235	KELLER ST, VIGNES ST	ESE 0 - 1/8 (0.092 mi.)	K82	89
SO CAL GAS/ALISO SEC Status: Active Facility Id: 60000173	NORTHWEST CORNER OF	SE 0 - 1/8 (0.102 mi.)	S89	98
SO CAL GAS/ALISO B M Status: Active Facility Id: 19490244	555 RAMIREZ STREET	ESE 0 - 1/8 (0.115 mi.)	U101	127
SO CAL GAS/ALISO SEC	CENTER ST @ COMMERC	SE 1/8 - 1/4 (0.134 mi.)	S122	187

EXECUTIVE SUMMARY

Status: Certified O&M - Land Use Restrictions Only
 Facility Id: 19490242

SO CAL GAS/ALISO SEC Status: Active Facility Id: 60000169	SOUTHWEST CORNER OF	SSE 1/8 - 1/4 (0.203 mi.)	AB166	282
SO CAL GAS/ALISO SEC Status: Active Facility Id: 60000171	NORTHEAST CORNER OF	SE 1/8 - 1/4 (0.204 mi.)	AD167	285
LOS ANGELES COUNTY M Status: Certified O&M - Land Use Restrictions Only Facility Id: 60000170	410 CENTER STREET	SE 1/8 - 1/4 (0.219 mi.)	AD178	311

ADDITIONAL ENVIRONMENTAL RECORDS

Local Lists of Landfill / Solid Waste Disposal Sites

SWRCY: A listing of recycling facilities in California.

A review of the SWRCY list, as provided by EDR, and dated 12/14/2015 has revealed that there is 1 SWRCY site within approximately 0.25 miles of the target property.

<u>Equal/Higher Elevation</u>	<u>Address</u>	<u>Direction / Distance</u>	<u>Map ID</u>	<u>Page</u>
LOS ANGELES RECYCLIN Cert Id: RC188182.001	1000 N MAIN ST	NNE 1/8 - 1/4 (0.219 mi.)	AH177	307

Local Lists of Registered Storage Tanks

SWEEPS UST: Statewide Environmental Evaluation and Planning System. This underground storage tank listing was updated and maintained by a company contacted by the SWRCB in the early 1990's. The listing is no longer updated or maintained. The local agency is the contact for more information on a site on the SWEEPS list.

A review of the SWEEPS UST list, as provided by EDR, and dated 06/01/1994 has revealed that there are 29 SWEEPS UST sites within approximately 0.25 miles of the target property.

<u>Equal/Higher Elevation</u>	<u>Address</u>	<u>Direction / Distance</u>	<u>Map ID</u>	<u>Page</u>
U S POST OFFICE Comp Number: 7700	900 N ALAMEDA ST	NNW 0 - 1/8 (0.024 mi.)	D39	46
JOE BEZERRA CHEVRON Status: A Tank Status: A Comp Number: 5489	901 N ALAMEDA ST	NNW 0 - 1/8 (0.038 mi.)	H45	55
HYDRILL INC Comp Number: 7073	1000 ALHAMBRA AVE	NNE 0 - 1/8 (0.041 mi.)	I47	57
ARCO SERVICE STATION Comp Number: 4634	701 N MAIN ST	NNW 0 - 1/8 (0.060 mi.)	H55	64
MIKA CORP.	712 VIGNES ST	ESE 0 - 1/8 (0.062 mi.)	L57	65

EXECUTIVE SUMMARY

Comp Number: 7887				
GIBBS REALTY	739 N MAIN ST	NNW 0 - 1/8 (0.069 mi.)	H64	70
Comp Number: 6714				
L.A. COUNTY MENS CEN	429 BAUCHET ST	NE 0 - 1/8 (0.103 mi.)	T90	101
Status: A				
Tank Status: A				
Comp Number: 1700				
Comp Number: 12620				
RTD-LOCATION 30	900 LYON ST	E 0 - 1/8 (0.122 mi.)	V106	146
Status: A				
Comp Number: 3769				
UNITED STATES POST O	760 N MAIN ST	N 1/8 - 1/4 (0.132 mi.)	Y120	186
Comp Number: 4399				
LOS ANGELES FIRE STA	800 N MAIN ST	N 1/8 - 1/4 (0.140 mi.)	Y126	197
Status: A				
Tank Status: A				
Comp Number: 2637				
MEN'S CENTRAL JAIL	441 E BAUCHET ST	NE 1/8 - 1/4 (0.147 mi.)	T130	206
Status: A				
Comp Number: 1469				
ALAMEDA STREET GARAG	1055 N ALAMEDA ST	N 1/8 - 1/4 (0.169 mi.)	Y145	242
Status: A				
Tank Status: A				
Comp Number: 1466				
CATHAY MANOR	600 N BROADWAY	NW 1/8 - 1/4 (0.188 mi.)	160	274
Comp Number: 6459				
FEDERAL BUILDING	300 N LOS ANGELES ST	SW 1/8 - 1/4 (0.198 mi.)	AG164	277
Comp Number: 3763				
FREIGHT SHEDS B&C	117 COLLEGE ST	NNE 1/8 - 1/4 (0.207 mi.)	AH168	289
Comp Number: 2290				
INTERNAL SERVICES DE	488 S BAUCHET ST	NE 1/8 - 1/4 (0.218 mi.)	AC172	297
Comp Number: 7579				
VAN DE HORST CORP OF	496 BAUCHET ST	NE 1/8 - 1/4 (0.220 mi.)	AC184	324
Status: A				
Comp Number: 3761				
Lower Elevation	Address	Direction / Distance	Map ID	Page
L A UNION PASSENGER	726 N ALAMEDA ST	WSW 0 - 1/8 (0.006 mi.)	E26	35
Comp Number: 7170				
MAHMOUD M KOBAlSSI	530 MACY ST	ENE 0 - 1/8 (0.020 mi.)	C34	38
Comp Number: 500				
S/P CO	501 COMMERCIAL ST	SSE 0 - 1/8 (0.068 mi.)	N60	68
Comp Number: 5849				
S & P COMPANY	706 COMMERCIAL ST	SE 0 - 1/8 (0.104 mi.)	P91	102
Comp Number: 6841				
PIPER TECH CENTER	555 RAMIREZ ST	ESE 0 - 1/8 (0.115 mi.)	U94	106
Status: A				
Tank Status: A				

EXECUTIVE SUMMARY

Comp Number: 2435				
CENTRAL DISTRICT HQ	410 E DUCOMMUN ST	SSW 0 - 1/8 (0.123 mi.)	W109	167
Status: A				
Comp Number: 6104				
ALAMEDA MOBIL SERVIC	520 N ALAMEDA ST	SSW 0 - 1/8 (0.124 mi.)	X117	179
Status: A				
Tank Status: A				
Comp Number: 2336				
VETERANS ADMINISTRAT	461 N ALAMEDA ST	SSW 1/8 - 1/4 (0.156 mi.)	X136	216
Comp Number: 7364				
DEPARTMENT OF WATER	433 TEMPLE ST	SSE 1/8 - 1/4 (0.159 mi.)	AA139	231
Status: A				
Tank Status: A				
Comp Number: 6586				
CENTER STREET TERMIN	501 CENTER ST	SE 1/8 - 1/4 (0.177 mi.)	AD153	256
Status: A				
Tank Status: A				
Comp Number: 777				
FRIEDMAN BAG CO INC	801 E COMMERCIAL ST	SE 1/8 - 1/4 (0.181 mi.)	AE155	258
Comp Number: 1539				
LOS ANGELES COUNTY M	410 CENTER STREET	SE 1/8 - 1/4 (0.219 mi.)	AD178	311
Comp Number: 1030				

HIST UST: Historical UST Registered Database.

A review of the HIST UST list, as provided by EDR, and dated 10/15/1990 has revealed that there are 14 HIST UST sites within approximately 0.25 miles of the target property.

<u>Equal/Higher Elevation</u>	<u>Address</u>	<u>Direction / Distance</u>	<u>Map ID</u>	<u>Page</u>
TERMINAL ANNEX Facility Id: 00000041175	900 N ALAMEDA	NNW 0 - 1/8 (0.024 mi.)	D37	43
JOE BEZERRA CHEVRON Facility Id: 00000063148	901 N ALAMEDA ST	NNW 0 - 1/8 (0.038 mi.)	H45	55
FIRE STATION 4 Facility Id: 00000047468	800 N MAIN ST	N 1/8 - 1/4 (0.140 mi.)	Y124	194
LA CO., SHERIFF'S DE	441 BAUCHET ST	NE 1/8 - 1/4 (0.147 mi.)	T128	199
1X FEDERAL BUILDING	300 N LOS ANGELES ST	SW 1/8 - 1/4 (0.198 mi.)	AG163	276
FREIGHT SHEDS B&C	117 COLLEGE ST	NNE 1/8 - 1/4 (0.207 mi.)	AH168	289
VAN DER HORST CORP O Facility Id: 00000029179	496 BAUCHET ST	NE 1/8 - 1/4 (0.220 mi.)	AC187	334
<u>Lower Elevation</u>	<u>Address</u>	<u>Direction / Distance</u>	<u>Map ID</u>	<u>Page</u>
PROPERTY Facility Id: 00000005491	510 E COMMERCIAL ST	SSE 0 - 1/8 (0.077 mi.)	N70	76
PIPER TECH CENTER Facility Id: 00000047074	555 RAMIREZ ST	ESE 0 - 1/8 (0.115 mi.)	U100	123
CENTRAL DISTRICT HQ	410 E DUCOMMUN ST	SSW 0 - 1/8 (0.123 mi.)	W109	167
RICHARDS FRIENDLY SE	520 N ALAMEDA ST	SSW 0 - 1/8 (0.124 mi.)	X118	182

EXECUTIVE SUMMARY

Facility Id: 00000041708				
TOSCO REFINING CO/CE	501 CENTER ST	SE 1/8 - 1/4 (0.177 mi.)	AD151	252
Facility Id: 00000006616				
HRSE-TMG I, LLC	801 E COMMERCIAL ST	SE 1/8 - 1/4 (0.181 mi.)	AE156	265
MANLEY OIL CO	410 CENTER ST	SE 1/8 - 1/4 (0.219 mi.)	AD179	318
Facility Id: 00000016899				

CA FID UST: The Facility Inventory Database contains active and inactive underground storage tank locations. The source is the State Water Resource Control Board.

A review of the CA FID UST list, as provided by EDR, and dated 10/31/1994 has revealed that there are 30 CA FID UST sites within approximately 0.25 miles of the target property.

<u>Equal/Higher Elevation</u>	<u>Address</u>	<u>Direction / Distance</u>	<u>Map ID</u>	<u>Page</u>
U S POST OFFICE Facility Id: 19004917 Status: I	900 N ALAMEDA ST	NNW 0 - 1/8 (0.024 mi.)	D39	46
HYDRILL INC Facility Id: 19054578 Status: I	1000 ALHAMBRA AVE	NNE 0 - 1/8 (0.041 mi.)	I47	57
ARCO SERVICE STATION Facility Id: 19007215 Status: I	701 N MAIN ST	NNW 0 - 1/8 (0.060 mi.)	H55	64
MIKA CORP. Facility Id: 19056532 Status: A	712 VIGNES ST	ESE 0 - 1/8 (0.062 mi.)	L57	65
GIBBS REALTY Facility Id: 19056319 Status: A	739 N MAIN ST	NNW 0 - 1/8 (0.069 mi.)	H64	70
JOHN PETTIT Facility Id: 19054699 Status: I	1028 N ALAMEDA ST	N 0 - 1/8 (0.083 mi.)	71	77
L.A. COUNTY MENS CEN Facility Id: 19002211 Status: A	429 BAUCHET ST	NE 0 - 1/8 (0.103 mi.)	T90	101
RTD-LOCATION 30 Facility Id: 19022046 Status: A	900 LYON ST	E 0 - 1/8 (0.122 mi.)	V106	146
UNITED STATES POST O Facility Id: 19021639 Status: A	760 N MAIN ST	N 1/8 - 1/4 (0.132 mi.)	Y120	186
LOS ANGELES FIRE STA Facility Id: 19011130 Status: A	800 N MAIN ST	N 1/8 - 1/4 (0.140 mi.)	Y126	197
MEN'S CENTRAL JAIL Facility Id: 19011148 Status: A	441 E BAUCHET ST	NE 1/8 - 1/4 (0.147 mi.)	T130	206
ALAMEDA STREET GARAG	1055 N ALAMEDA ST	N 1/8 - 1/4 (0.169 mi.)	Y145	242

EXECUTIVE SUMMARY

Facility Id: 19030315 Status: A				
CATHAY MANOR Facility Id: 19016997 Status: A	600 N BROADWAY	NW 1/8 - 1/4 (0.188 mi.)	160	274
FEDERAL BUILDING Facility Id: 19004898 Status: I	300 N LOS ANGELES ST	SW 1/8 - 1/4 (0.198 mi.)	AG164	277
FREIGHT SHEDS B&C Facility Id: 19055493 Status: A	117 COLLEGE ST	NNE 1/8 - 1/4 (0.207 mi.)	AH168	289
INTERNAL SERVICES DE Facility Id: 19054629 Status: I	488 S BAUCHET ST	NE 1/8 - 1/4 (0.218 mi.)	AC172	297
VAN DE HORST CORP OF Facility Id: 19028839 Status: A	496 BAUCHET ST	NE 1/8 - 1/4 (0.220 mi.)	AC184	324
Lower Elevation	Address	Direction / Distance	Map ID	Page
L A UNION PASSENGER Facility Id: 19056450 Status: A	726 N ALAMEDA ST	WSW 0 - 1/8 (0.006 mi.)	E26	35
MAHMOUD M KOBAISSI Facility Id: 19054179 Status: I	530 MACY ST	ENE 0 - 1/8 (0.020 mi.)	C34	38
S/P CO Facility Id: 19003826 Status: A	501 COMMERCIAL ST	SSE 0 - 1/8 (0.068 mi.)	N60	68
DEPT OF TRANSPORTATI Facility Id: 19056053 Status: A	430 COMMERCIAL ST	S 0 - 1/8 (0.073 mi.)	O67	74
S & P COMPANY Facility Id: 19054547 Status: I	706 COMMERCIAL ST	SE 0 - 1/8 (0.104 mi.)	P91	102
PIPER TECH CENTER Facility Id: 19003889 Status: A	555 RAMIREZ ST	ESE 0 - 1/8 (0.115 mi.)	U94	106
CENTRAL DISTRICT HQ Facility Id: 19028047 Status: A	410 E DUCOMMUN ST	SSW 0 - 1/8 (0.123 mi.)	W109	167
ALAMEDA MOBIL SERVIC Facility Id: 19001184 Status: A	520 N ALAMEDA ST	SSW 0 - 1/8 (0.124 mi.)	X117	179
VETERANS ADMINISTRAT Facility Id: 19054606 Status: I	461 N ALAMEDA ST	SSW 1/8 - 1/4 (0.156 mi.)	X136	216
DEPARTMENT OF WATER Facility Id: 19010483 Status: A	433 E TEMPLE ST	SSE 1/8 - 1/4 (0.159 mi.)	AA141	239
CENTER STREET TERMIN	501 CENTER ST	SE 1/8 - 1/4 (0.177 mi.)	AD153	256

EXECUTIVE SUMMARY

Cortese: The sites for the list are designated by the State Water Resource Control Board (LUST), the Integrated Waste Board (SWF/LS), and the Department of Toxic Substances Control (Cal-Sites).

A review of the Cortese list, as provided by EDR, and dated 12/28/2015 has revealed that there is 1 Cortese site within approximately 0.25 miles of the target property.

<u>Equal/Higher Elevation</u>	<u>Address</u>	<u>Direction / Distance</u>	<u>Map ID</u>	<u>Page</u>
SOUTHERN CALIFORNIA Envirostor Id: 80001142 Cleanup Status: ACTIVE		E 1/8 - 1/4 (0.219 mi.)	AF182	321

HIST CORTESE: The sites for the list are designated by the State Water Resource Control Board [LUST], the Integrated Waste Board [SWF/LS], and the Department of Toxic Substances Control [CALSTITES]. This listing is no longer updated by the state agency.

A review of the HIST CORTESE list, as provided by EDR, and dated 04/01/2001 has revealed that there are 9 HIST CORTESE sites within approximately 0.25 miles of the target property.

<u>Equal/Higher Elevation</u>	<u>Address</u>	<u>Direction / Distance</u>	<u>Map ID</u>	<u>Page</u>
MOGUL CORPORATION Reg Id: 19510059	967 VIGNES	NE 0 - 1/8 (0.053 mi.)	F50	60
LA COUNTY CENTRAL JA Reg Id: 900120298	441 BAUCHET ST	NE 1/8 - 1/4 (0.147 mi.)	T131	208
FANSTEEL CA DROP FOR Reg Id: 3181	1033 ALHAMBRA AVE	N 1/8 - 1/4 (0.158 mi.)	Z137	217
LA CO PARKING GARAGE Reg Id: 900120161	1035 ALAMEDA ST N	N 1/8 - 1/4 (0.158 mi.)	Y138	228

<u>Lower Elevation</u>	<u>Address</u>	<u>Direction / Distance</u>	<u>Map ID</u>	<u>Page</u>
CALTRANS - COMMERCIA Reg Id: 900120270	501 COMMERCIAL	SSE 0 - 1/8 (0.068 mi.)	N62	70
SO CAL GAS/ALISO B M Reg Id: 900120398	555 RAMIREZ STREET	ESE 0 - 1/8 (0.115 mi.)	U101	127
MOBIL #11-HDH Reg Id: 900120243 Reg Id: 900120243A	520 ALAMEDA ST N	SSW 0 - 1/8 (0.124 mi.)	X115	174
FRIEDMAN BAG CO INC Reg Id: 900120407	801 E COMMERCIAL ST	SE 1/8 - 1/4 (0.181 mi.)	AE155	258
VETERANS AFFAIRS OUT Reg Id: 900120261	351 TEMPLE ST E	SSW 1/8 - 1/4 (0.244 mi.)	AI192	342

EDR HIGH RISK HISTORICAL RECORDS

EDR Exclusive Records

EXECUTIVE SUMMARY

EDR MGP: The EDR Proprietary Manufactured Gas Plant Database includes records of coal gas plants (manufactured gas plants) compiled by EDR's researchers. Manufactured gas sites were used in the United States from the 1800's to 1950's to produce a gas that could be distributed and used as fuel. These plants used whale oil, rosin, coal, or a mixture of coal, oil, and water that also produced a significant amount of waste. Many of the byproducts of the gas production, such as coal tar (oily waste containing volatile and non-volatile chemicals), sludges, oils and other compounds are potentially hazardous to human health and the environment. The byproduct from this process was frequently disposed of directly at the plant site and can remain or spread slowly, serving as a continuous source of soil and groundwater contamination.

A review of the EDR MGP list, as provided by EDR, has revealed that there are 5 EDR MGP sites within approximately 0.25 miles of the target property.

<u>Equal/Higher Elevation</u>	<u>Address</u>	<u>Direction / Distance</u>	<u>Map ID</u>	<u>Page</u>
SO CAL GAS/ALISO D M	CESAR CHAVEZ AND LYO	ENE 1/8 - 1/4 (0.177 mi.)	154	258
SO CAL GAS/ALISO E	490 BAUCHET STREET A	NE 1/8 - 1/4 (0.219 mi.)	AC175	304
<u>Lower Elevation</u>	<u>Address</u>	<u>Direction / Distance</u>	<u>Map ID</u>	<u>Page</u>
SO CAL GAS/ALISO A M	KELLER ST., VIGNES S	ESE 0 - 1/8 (0.062 mi.)	K56	65
SO CAL GAS/ALISO B M	555 RAMIREZ STREET	ESE 0 - 1/8 (0.115 mi.)	U96	116
SO CAL GAS/ALISO C M	CENTER ST @ COMMERCIAL	SE 1/8 - 1/4 (0.181 mi.)	AB158	273

EDR Hist Auto: EDR has searched selected national collections of business directories and has collected listings of potential gas station/filling station/service station sites that were available to EDR researchers. EDR's review was limited to those categories of sources that might, in EDR's opinion, include gas station/filling station/service station establishments. The categories reviewed included, but were not limited to gas, gas station, gasoline station, filling station, auto, automobile repair, auto service station, service station, etc. This database falls within a category of information EDR classifies as "High Risk Historical Records", or HRHR. EDR's HRHR effort presents unique and sometimes proprietary data about past sites and operations that typically create environmental concerns, but may not show up in current government records searches.

A review of the EDR Hist Auto list, as provided by EDR, has revealed that there are 18 EDR Hist Auto sites within approximately 0.125 miles of the target property.

<u>Equal/Higher Elevation</u>	<u>Address</u>	<u>Direction / Distance</u>	<u>Map ID</u>	<u>Page</u>
JEFFRIES G W	853 N ALAMEDA ST	NNW 0 - 1/8 (0.030 mi.)	D41	47
Not reported	901 N ALAMEDA ST	NNW 0 - 1/8 (0.038 mi.)	H44	54
Not reported	1020 N VIGNES ST	NNE 0 - 1/8 (0.042 mi.)	I49	60
ENCINAS FRANK	651 N MAINE AVE	NW 0 - 1/8 (0.068 mi.)	M59	68
WEST COAST AUTO PART	649 N MAINE AVE	NW 0 - 1/8 (0.069 mi.)	M63	70
UNG HENRY	426 N LOS ANGELES ST	WSW 0 - 1/8 (0.088 mi.)	78	86
RIVERA T M	610 N MAINE AVE	WNW 0 - 1/8 (0.091 mi.)	R80	86
<u>Lower Elevation</u>	<u>Address</u>	<u>Direction / Distance</u>	<u>Map ID</u>	<u>Page</u>
REHN W L	496 MACY	ENE 0 - 1/8 (0.006 mi.)	C24	34
Not reported	880 N ALAMEDA ST	NW 0 - 1/8 (0.006 mi.)	D25	35
LEE HONG	714 N ALAMEDA ST	WSW 0 - 1/8 (0.007 mi.)	E27	36
GOLDEN LUBRICANTS IN	505 MACY	ENE 0 - 1/8 (0.012 mi.)	B30	37
PACIFIC COAST SERVIC	701 N ALAMEDA ST	SW 0 - 1/8 (0.014 mi.)	E32	38
PALETTA BARI	520 MACY	ENE 0 - 1/8 (0.016 mi.)	C33	38
RENALDO GUSTAV	546 MACY	E 0 - 1/8 (0.026 mi.)	C40	47
B M SERVIC	620 N ALAMEDA ST	SW 0 - 1/8 (0.055 mi.)	J53	64
RASMUSSEN A M	418 ALISO ST	S 0 - 1/8 (0.074 mi.)	O68	74
KATZ BARNEY	410 N LOS ANGELES ST	WSW 0 - 1/8 (0.105 mi.)	Q92	103

EXECUTIVE SUMMARY

<u>Lower Elevation</u>	<u>Address</u>	<u>Direction / Distance</u>	<u>Map ID</u>	<u>Page</u>
Not reported	520 N ALAMEDA ST	SSW 0 - 1/8 (0.124 mi.)	X113	172

EDR Hist Cleaner: EDR has searched selected national collections of business directories and has collected listings of potential dry cleaner sites that were available to EDR researchers. EDR's review was limited to those categories of sources that might, in EDR's opinion, include dry cleaning establishments. The categories reviewed included, but were not limited to dry cleaners, cleaners, laundry, laundromat, cleaning/laundry, wash & dry etc. This database falls within a category of information EDR classifies as "High Risk Historical Records", or HRHR. EDR's HRHR effort presents unique and sometimes proprietary data about past sites and operations that typically create environmental concerns, but may not show up in current government records searches.

A review of the EDR Hist Cleaner list, as provided by EDR, has revealed that there are 11 EDR Hist Cleaner sites within approximately 0.125 miles of the target property.

<u>Equal/Higher Elevation</u>	<u>Address</u>	<u>Direction / Distance</u>	<u>Map ID</u>	<u>Page</u>
ABREGO JOSE	414 BAUCHET ST	NE 0 - 1/8 (0.021 mi.)	F35	40
MUN SAM	518 N LOS ANGELES ST	W 0 - 1/8 (0.058 mi.)	54	64
TERRAZAS MANUEL	608 N MAINE AVE	WNW 0 - 1/8 (0.099 mi.)	R87	95

<u>Lower Elevation</u>	<u>Address</u>	<u>Direction / Distance</u>	<u>Map ID</u>	<u>Page</u>
SAM MUN	719 N ALAMEDA ST	WSW 0 - 1/8 (0.014 mi.)	E31	37
XEPLATES NICHOLAS	1151/2 COMMERCIAL ST	SSE 0 - 1/8 (0.087 mi.)	N74	85
WIRICHAGA FRANCISCO	1151/2 E COMMERCIAL	SSE 0 - 1/8 (0.087 mi.)	N75	85
LEE ON	1111/2 E COMMERCIAL	SSE 0 - 1/8 (0.087 mi.)	N76	85
HOP YUN	219 ALISO ST	WSW 0 - 1/8 (0.088 mi.)	Q77	85
YICK SAM	217 ALISO ST	WSW 0 - 1/8 (0.090 mi.)	Q79	86
YICK L	213 ALISO ST	WSW 0 - 1/8 (0.094 mi.)	Q83	93
GEE LUNG CO	209 ALISO ST	WSW 0 - 1/8 (0.098 mi.)	Q86	95

EXECUTIVE SUMMARY

Due to poor or inadequate address information, the following sites were not mapped. Count: 3 records.

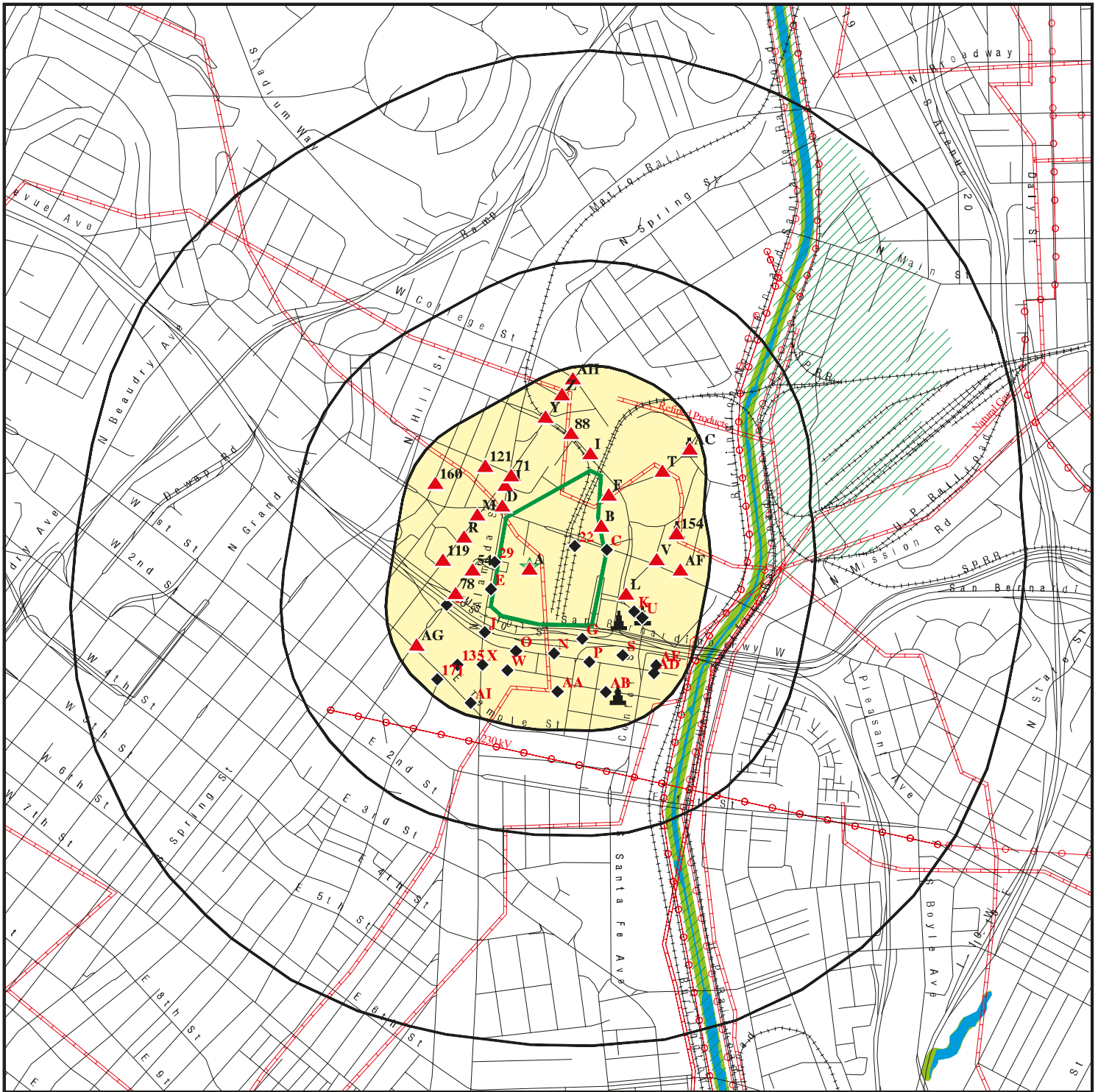
Site Name

LA CO FIRE STATION #29
LOS ANGELES HARBOR DRUM
RAMIREZ STREET INVESTIGATION

Database(s)

RGA LUST
SEMS-ARCHIVE
ENVIROSTOR, VCP

OVERVIEW MAP - 4611575.2S



Target Property

Sites at elevations higher than or equal to the target property

Sites at elevations lower than the target property

Manufactured Gas Plants

National Priority List Sites

Dept. Defense Sites

Indian Reservations BIA

Power transmission lines

Pipelines

100-year flood zone

500-year flood zone

National Wetland Inventory

State Wetlands

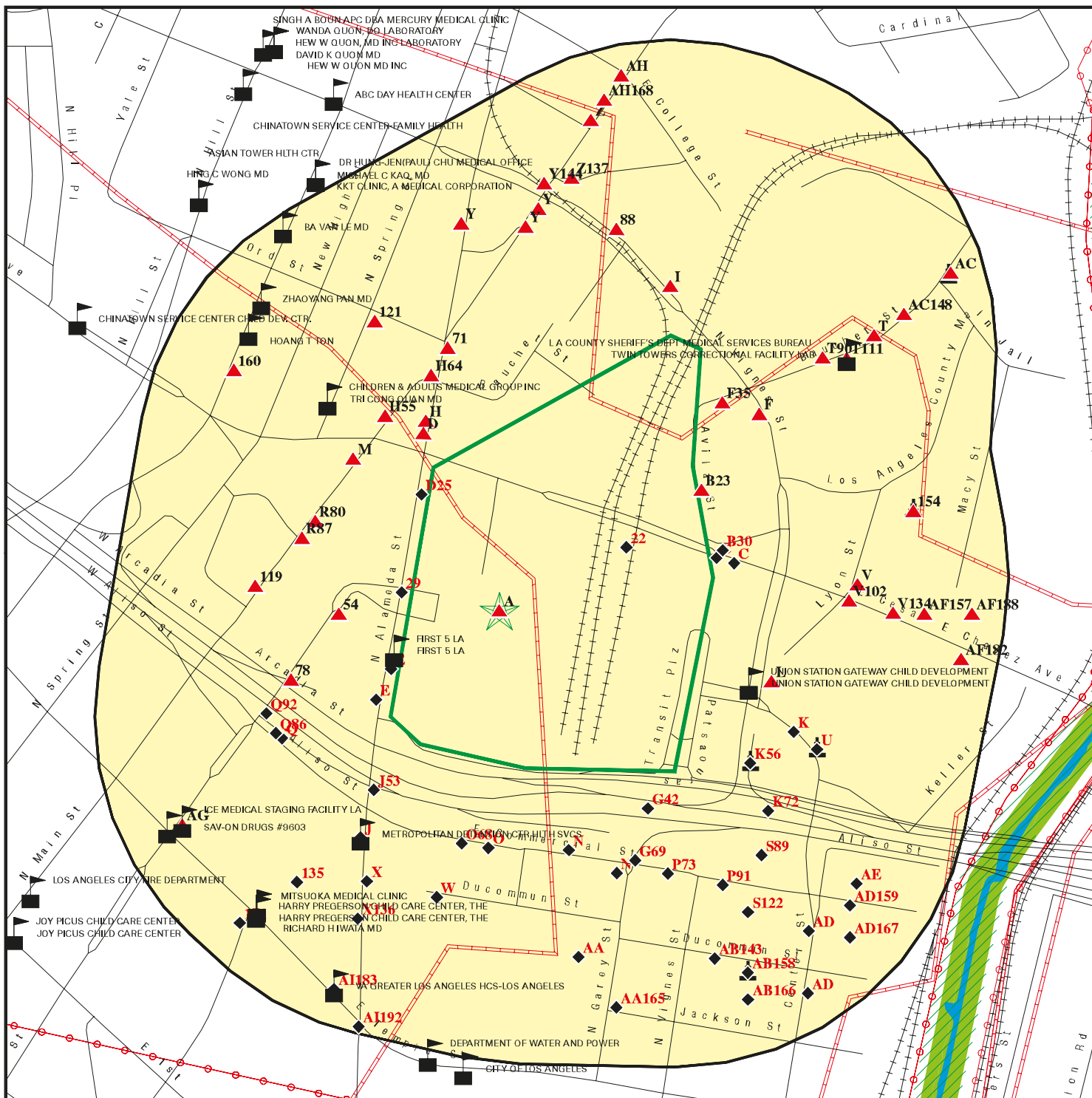
Areas of Concern

This report includes Interactive Map Layers to display and/or hide map information. The legend includes only those icons for the default map view.

SITE NAME: LA Union Station
 ADDRESS: 800 N Alameda St
 Los Angeles CA 90012
 LAT/LONG: 34.056154 / 118.235961

CLIENT: HDR Engineering Inc.
 CONTACT: Andrew Cherene
 INQUIRY #: 4611575.2s
 DATE: May 06, 2016 11:47 am

DETAIL MAP - 4611575.2S



- Target Property
- Sites at elevations higher than or equal to the target property
- Sites at elevations lower than the target property
- Manufactured Gas Plants
- Sensitive Receptors
- National Priority List Sites
- Dept. Defense Sites
- Indian Reservations BIA
- Power transmission lines
- Pipelines
- 100-year flood zone
- 500-year flood zone
- National Wetland Inventory
- State Wetlands
- Areas of Concern

This report includes Interactive Map Layers to display and/or hide map information. The legend includes only those icons for the default map view.

SITE NAME: LA Union Station
 ADDRESS: 800 N Alameda St
 Los Angeles CA 90012
 LAT/LONG: 34.056154 / 118.235961

CLIENT: HDR Engineering Inc.
 CONTACT: Andrew Cherene
 INQUIRY #: 4611575.2s
 DATE: May 06, 2016 11:50 am

MAP FINDINGS SUMMARY

Database	Search Distance (Miles)	Target Property	< 1/8	1/8 - 1/4	1/4 - 1/2	1/2 - 1	> 1	Total Plotted
STANDARD ENVIRONMENTAL RECORDS								
<i>Federal NPL site list</i>								
NPL	1.000		0	0	0	0	NR	0
Proposed NPL	1.000		0	0	0	0	NR	0
NPL LIENS	TP		NR	NR	NR	NR	NR	0
<i>Federal Delisted NPL site list</i>								
Delisted NPL	0.250		0	0	NR	NR	NR	0
<i>Federal CERCLIS list</i>								
FEDERAL FACILITY	0.250		0	0	NR	NR	NR	0
SEMS	0.250		0	1	NR	NR	NR	1
<i>Federal CERCLIS NFRAP site list</i>								
SEMS-ARCHIVE	0.250	1	1	3	NR	NR	NR	5
<i>Federal RCRA CORRACTS facilities list</i>								
CORRACTS	0.250		0	0	NR	NR	NR	0
<i>Federal RCRA non-CORRACTS TSD facilities list</i>								
RCRA-TSDF	0.250		0	0	NR	NR	NR	0
<i>Federal RCRA generators list</i>								
RCRA-LQG	0.250	1	7	8	NR	NR	NR	16
RCRA-SQG	0.250		8	11	NR	NR	NR	19
RCRA-CESQG	0.250		1	0	NR	NR	NR	1
<i>Federal institutional controls / engineering controls registries</i>								
LUCIS	0.250		0	0	NR	NR	NR	0
US ENG CONTROLS	0.250		0	0	NR	NR	NR	0
US INST CONTROL	0.250		0	0	NR	NR	NR	0
<i>Federal ERNS list</i>								
ERNS	TP	6	NR	NR	NR	NR	NR	6
<i>State- and tribal - equivalent NPL</i>								
RESPONSE	0.250		0	0	NR	NR	NR	0
<i>State- and tribal - equivalent CERCLIS</i>								
ENVIROSTOR	0.250		7	9	NR	NR	NR	16
<i>State and tribal landfill and/or solid waste disposal site lists</i>								
SWF/LF	0.250		0	0	NR	NR	NR	0
<i>State and tribal leaking storage tank lists</i>								
LUST	0.250		9	7	NR	NR	NR	16

MAP FINDINGS SUMMARY

Database	Search Distance (Miles)	Target Property	< 1/8	1/8 - 1/4	1/4 - 1/2	1/2 - 1	> 1	Total Plotted
INDIAN LUST	0.250		0	0	NR	NR	NR	0
SLIC	0.250		7	5	NR	NR	NR	12
State and tribal registered storage tank lists								
FEMA UST	0.250		0	0	NR	NR	NR	0
UST	0.250		8	4	NR	NR	NR	12
AST	0.250		0	3	NR	NR	NR	3
INDIAN UST	0.250		0	0	NR	NR	NR	0
State and tribal voluntary cleanup sites								
INDIAN VCP	0.250		0	0	NR	NR	NR	0
VCP	0.250		6	8	NR	NR	NR	14
State and tribal Brownfields sites								
BROWNFIELDS	0.250		0	0	NR	NR	NR	0
ADDITIONAL ENVIRONMENTAL RECORDS								
Local Brownfield lists								
US BROWNFIELDS	0.250		0	0	NR	NR	NR	0
Local Lists of Landfill / Solid Waste Disposal Sites								
WMUDS/SWAT	0.250		0	0	NR	NR	NR	0
SWRCY	0.250		0	1	NR	NR	NR	1
HAULERS	TP		NR	NR	NR	NR	NR	0
INDIAN ODI	0.250		0	0	NR	NR	NR	0
ODI	0.250		0	0	NR	NR	NR	0
DEBRIS REGION 9	0.250		0	0	NR	NR	NR	0
Local Lists of Hazardous waste / Contaminated Sites								
US HIST CDL	TP		NR	NR	NR	NR	NR	0
AOCONCERN	0.250		0	0	NR	NR	NR	0
HIST Cal-Sites	0.250		0	0	NR	NR	NR	0
SCH	0.250		0	0	NR	NR	NR	0
CDL	TP		NR	NR	NR	NR	NR	0
Toxic Pits	0.250		0	0	NR	NR	NR	0
US CDL	TP		NR	NR	NR	NR	NR	0
Local Lists of Registered Storage Tanks								
SWEEPS UST	0.250	1	15	14	NR	NR	NR	30
HIST UST	0.250	1	6	8	NR	NR	NR	15
CA FID UST	0.250	1	16	14	NR	NR	NR	31
Local Land Records								
LIENS	TP		NR	NR	NR	NR	NR	0
LIENS 2	TP		NR	NR	NR	NR	NR	0
DEED	0.250		0	4	NR	NR	NR	4
Records of Emergency Release Reports								
HMIRS	TP		NR	NR	NR	NR	NR	0

MAP FINDINGS SUMMARY

Database	Search Distance (Miles)	Target Property	< 1/8	1/8 - 1/4	1/4 - 1/2	1/2 - 1	> 1	Total Plotted
CHMIRS	TP	3	NR	NR	NR	NR	NR	3
LDS	TP		NR	NR	NR	NR	NR	0
MCS	TP		NR	NR	NR	NR	NR	0
SPILLS 90	TP		NR	NR	NR	NR	NR	0
Other Ascertainable Records								
RCRA NonGen / NLR	0.250		1	2	NR	NR	NR	3
FUDS	0.250		0	0	NR	NR	NR	0
DOD	0.250		0	0	NR	NR	NR	0
SCRD DRYCLEANERS	0.250		0	0	NR	NR	NR	0
US FIN ASSUR	TP		NR	NR	NR	NR	NR	0
EPA WATCH LIST	TP		NR	NR	NR	NR	NR	0
2020 COR ACTION	0.250		0	0	NR	NR	NR	0
TSCA	TP		NR	NR	NR	NR	NR	0
TRIS	TP		NR	NR	NR	NR	NR	0
SSTS	TP		NR	NR	NR	NR	NR	0
ROD	0.250		0	0	NR	NR	NR	0
RMP	TP		NR	NR	NR	NR	NR	0
RAATS	TP		NR	NR	NR	NR	NR	0
PRP	TP		NR	NR	NR	NR	NR	0
PADS	TP		NR	NR	NR	NR	NR	0
ICIS	TP		NR	NR	NR	NR	NR	0
FTTS	TP		NR	NR	NR	NR	NR	0
MLTS	TP		NR	NR	NR	NR	NR	0
COAL ASH DOE	TP		NR	NR	NR	NR	NR	0
COAL ASH EPA	0.250		0	0	NR	NR	NR	0
PCB TRANSFORMER	TP		NR	NR	NR	NR	NR	0
RADINFO	TP		NR	NR	NR	NR	NR	0
HIST FTTS	TP		NR	NR	NR	NR	NR	0
DOT OPS	TP		NR	NR	NR	NR	NR	0
CONSENT	0.250		0	0	NR	NR	NR	0
INDIAN RESERV	0.250		0	0	NR	NR	NR	0
FUSRAP	0.250		0	0	NR	NR	NR	0
UMTRA	0.250		0	0	NR	NR	NR	0
LEAD SMELTERS	TP		NR	NR	NR	NR	NR	0
US AIRS	TP		NR	NR	NR	NR	NR	0
US MINES	0.250		0	0	NR	NR	NR	0
FINDS	TP	1	NR	NR	NR	NR	NR	1
CA BOND EXP. PLAN	0.250		0	0	NR	NR	NR	0
Cortese	0.250		0	1	NR	NR	NR	1
CUPA Listings	0.250		0	0	NR	NR	NR	0
DRYCLEANERS	0.250		0	0	NR	NR	NR	0
EMI	TP	1	NR	NR	NR	NR	NR	1
ENF	TP		NR	NR	NR	NR	NR	0
Financial Assurance	TP		NR	NR	NR	NR	NR	0
HAZNET	TP	6	NR	NR	NR	NR	NR	6
HIST CORTESE	0.250		4	5	NR	NR	NR	9
LOS ANGELES CO. HMS	TP		NR	NR	NR	NR	NR	0
HWP	0.250		0	0	NR	NR	NR	0
HWT	0.250		0	0	NR	NR	NR	0
MINES	TP		NR	NR	NR	NR	NR	0