

SCCIC Bibliography: Regional Connector Hollywood Quadrangle

IC ID#: LA3103

DATE: 1993

PAGES: 415

AUTHOR: Greenwood, Roberta S.

FIRM:

TITLE: Cultural Resources Impact Mitigation Program Angeles Metro Red Line Segment 1

AREA: 4 li mi

SITES: 19-000007,19-000887,19-001575

QUADNAME: Los Angeles

MEMO:

IC ID#: LA4215

DATE: 1998

PAGES: 3

AUTHOR: Conkling, Steve

FIRM: LSA Associates, Inc.

TITLE: Results of Cultural Resources Monitoring, L.A. Cellular Cell Site R104, near West Third Street and South Grand Avenue, City and County of Los Angeles

AREA: 1 ac

SITES: None

QUADNAME: Los Angeles, Hollywood

MEMO:

IC ID#: LA447

DATE:

PAGES: 18

AUTHOR: Singer, Clay A.

FIRM:

TITLE: Preliminary Evaluation of Cultural Resources Located Along a Series of Proposed Urban Mass Transit System Alignment Alternatives in the City of Los Angeles, California

AREA:

SITES: ?

QUADNAME: Hollywood

MEMO:

SCCIC Bibliography: Regional Connector Hollywood Quadrangle

IC ID#: LA483

DATE: 1978

PAGES: 175

AUTHOR: Greenwood, Roberta

FIRM: Greenwood and Associates

TITLE: Archaeological Resources Survey the Proposed Downtown People Mover Project Corridor Area

AREA:

SITES: none

QUADNAME: Hollywood
Los Angeles

MEMO:

IC ID#: LA4836

DATE: 2000

PAGES: 319

AUTHOR: ?

FIRM: Science Applications International Corporation

TITLE: Phase I Archaeological Survey Along onshore Portions of the Global West Fiber Optic Cable Project

AREA: 200 miles

SITES: none

QUADNAME: South Gate, Venice, Hollywood, Inglewood, Los Angeles

MEMO:

IC ID#: LA5081

DATE: 2000

PAGES: 11

AUTHOR: Lapin, Philippe

FIRM: LSA Associates, Inc.

TITLE: Cultural Resource Assessment for Pacific Bell Wireless Facility LA 650-02, County of Los Angeles, CA

AREA: <1 ac

SITES: none

QUADNAME: Hollywood

MEMO:

SCCIC Bibliography: Regional Connector Hollywood Quadrangle

IC ID#: LA5093 DATE: 1999 PAGES: 14

AUTHOR: Duke, Curt

FIRM: LSA Associates, Inc.

TITLE: Cultural Resource Assessment for Pacific Bell Mobile Services Facility LA 679-11, County of
Los Angeles, CA

AREA: <1 ac

SITES: none

QUADNAME: Hollywood

MEMO:

IC ID#: LA5098 DATE: 1999 PAGES: 11

AUTHOR: Duke, Curt

FIRM: LSA Associates, Inc.

TITLE: Cultural Resource Assessment for Pacific Bell Mobile Services Facility LA 226-01, County of
Los Angeles, CA

AREA: <1 ac

SITES: none

QUADNAME: Hollywood

MEMO:

IC ID#: LA6362 DATE: 1994 PAGES: 35

AUTHOR: Borg, Roger

FIRM: Caltrans District 7

TITLE: Finding of Effect on Historic Properties Arroyo Seco Parkway and Four Level Interchange

AREA: 6 li mi

SITES: None

QUADNAME: Los Angeles, Hollywood

MEMO:

SCCIC Bibliography: Regional Connector Hollywood Quadrangle

IC ID#: LA6437 **DATE:** 2000 **PAGES:** 22

AUTHOR: Duke, Curt

FIRM: LSA Associates, Inc.

TITLE: Cultural Resource Assessment for AT&T Wireless Services Facility 1998, County of Los Angeles, California

AREA: 0.25 ac

SITES: 19-166958

QUADNAME: Hollywood

MEMO:

IC ID#: LA6435 **DATE:** 1999 **PAGES:** 16

AUTHOR: Duke, Curt

FIRM: LSA Associates, Inc.

TITLE: Cultural Resource Assessment for Pacific Bell Mobile Services Facility LA679-11, County of Los Angeles, California

AREA: 0.25 ac

SITES: None

QUADNAME: Hollywood

MEMO:

IC ID#: LA6446 **DATE:** 2000 **PAGES:** 12

AUTHOR: Mason, Roger

FIRM: Chambers Group, Inc.

TITLE: Proposed AT&T Wireless Services Facility: 7th Hill (R282) in the City of Los Angeles, Los Angeles County, California

AREA: 0.25 ac

SITES: None

QUADNAME: Hollywood

MEMO:

SCCIC Bibliography: Regional Connector Hollywood Quadrangle

IC ID#: LA6460 **DATE:** 2002 **PAGES:** 49

AUTHOR: Duke, Curt and Judith Marvin

FIRM: LSA Associates, Inc.

TITLE: Cultural Resource Assessment Cingular Wireless Facility No. SM204-02, Los Angeles County, California

AREA: 0.25

SITES: None

QUADNAME: Hollywood

MEMO:

IC ID#: LA6396 **DATE:** 2001 **PAGES:** 56

AUTHOR: Anonymous

FIRM: Tetra Tech, Inc.

TITLE: An Archaeological Assessment of the Proposed Verizon Wireless Grand Avenue, East Los Angeles Unmanned Cellular Telecommunications Site to be Located at 601 West 5th Street, Los Angeles County, California 90071

AREA: 1 ac

SITES: None

QUADNAME: Hollywood

MEMO:

IC ID#: LA6463 **DATE:** 2002 **PAGES:** 95

AUTHOR: ANONYMOUS

FIRM: TETRA TECH, INC.

TITLE: A SECTION 106 HISTORIC PRESERVATION REVIEW OF THE PROPOSED VERIZON WIRELESS GRAND AVENUE EAST LOS ANGELES UNMANNED CELLULAR TELECOMMUNICATIONS SITE TO BE LOCATED AT 601 WEST 5TH STREET, LOS ANGELES, CA 90071

AREA: < 1AC

SITES:

QUADNAME: HOLLYWOOD

MEMO:

SCCIC Bibliography: Regional Connector Hollywood Quadrangle

IC ID#: LA6424 DATE: 2002 PAGES: 8

AUTHOR: DUKE, CURT

FIRM: LSA Associates, Inc.

TITLE: CULTURAL RESOURCE ASSESSMENT CINGULAR WIRELESS FACILITY NO. SM 140-01 LOS ANGELES COUNTY, CALIFORNIA

AREA: < .25 AC

SITES:

QUADNAME: HOLLYWOOD

MEMO:

IC ID#: LA6449 DATE: 2002 PAGES: 30

AUTHOR: Bonner, Wayne H.

FIRM: Chamabers Group, Inc.

TITLE: Cultural Resources Survey Report for an AT&T Wireless Services Telecommunications Facility: Cell Site 7th Hill (R282) in the City of Los Angeles, Los Angeles County, California Section 106 Historic 701 S. Hill Street Los Angeles

AREA: .25 ac

SITES: 19-173189

QUADNAME: Hollywood

MEMO: 19-173189 is listed as 701 S. Hill in State Historic Resources Inventoryt but project address is lis

IC ID#: LA6440 DATE: 2001 PAGES: 7

AUTHOR: Mason, Roger D.

FIRM: Chambers Group, Inc.

TITLE: Proposed Verizon Wireless Facility: Pershing Square (99800089) in the City and County of Los Angeles, California

AREA: .25 ac

SITES: None

QUADNAME: Hollywood

MEMO: DOE:19-01-0810-0000

SCCIC Bibliography: Regional Connector Hollywood Quadrangle

IC ID#: LA7527

DATE: 2006

PAGES: 50

AUTHOR: Feldman, Jessica B., Lemon, David, and Hope, Andrew

FIRM: Myra L. Frank & Associates, Inc./California Department of Transp

TITLE: Caltrans Statewide Historic Bridge Inventory Update Tunnels

AREA: 0

SITES: 19-187739, 19-187740, 19-187741, 19-187742, 19-187743, 19-187744, 19-187745, 19-187746

QUADNAME: Los Angeles, Malibu, Beach, Condor Peak, Agua Dulce, Mt. Baldy, Beverly Hills, Van Nuys

MEMO:

IC ID#: LA7733

DATE: 2006

PAGES: 12

AUTHOR: Bonner, Wayne H.

FIRM: Michael Brandman Associates

TITLE: Cultural Resources Records Search Results and Site Visit for Cingular Wireless Candidate
LSANCA0739 (811 Wilshire), 811 Wilshire Boulevard, Los Angeles, Los Angeles County,
California

AREA: <1 ac

SITES: 617 S. Olive, 630 W. 5th, 354-704 S. Spring, 300-849 S. Broadway, 401-411 W. 5th, btw
Broadway and Hill and 6th and 7th, 830 Wilshire

QUADNAME: Hollywood

MEMO:

IC ID#: LA7774

DATE: 2005

PAGES: 11

AUTHOR: Bonner, Wayne H.

FIRM: Michael Brandman Associates

TITLE: Cultural Resources Records Search Results and Site Visit for Cingular Wireless EL-038-01
(SBC Switch-Downtown LA), 433 South Olive Street & 434 Grand Avenue (aka 420 South
Grand Avenue), Los Angeles, Los Angeles County, California

AREA: <1 ac

SITES: 533, 540 Grand Ave.; 449, 515 S. Olive St.; 423, 550 W. 4th St; 401, 415, 427, 501 W. 5th St.

QUADNAME: Hollywood

MEMO:

SCCIC Bibliography: Regional Connector Hollywood Quadrangle

IC ID#: LA7980 **DATE:** 2006 **PAGES:** 15

AUTHOR: Bonner, Wayne H.

FIRM: Michael Brandman Associates

TITLE: Cultural Resources Records Search and Site Visit Results for Royal Street Communications, LLC Candidate LA0155A (433 S. Olive Street: AT&T Switch), 433 South Olive Street, Los Angeles, Los Angeles County, California

AREA: <1 ac

SITES: None

QUADNAME: Hollywood

MEMO: 14 NR properties located within one-half mile radius of the candidate

IC ID#: LA8026 **DATE:** 1985 **PAGES:** 17

AUTHOR: Carrico, Richard

FIRM: WESTEC Services, Inc.

TITLE: Treatment Plan for Potential Cultural Resources within Proposed Metro Rail Subway Station Locations in Metropolitan Los Angeles, California

AREA: ~80 ac

SITES: None

QUADNAME: Los Angeles, Hollywood

MEMO:

IC ID#: LA8252 **DATE:** 1986 **PAGES:** 113

AUTHOR: Snyder, John W.

FIRM: Caltrans

TITLE: Request for Determination of Eligibility for Inclusion in the National Register of Historic Places

AREA:

SITES: 19-173803, 19-173432, 19-174996, 19-175070, 19-171738

QUADNAME: Los Angeles, Hollywood, Pasadena

MEMO:

SCCIC Bibliography: Regional Connector Hollywood Quadrangle

IC ID#: LA8754

DATE: 2007

PAGES: 13

AUTHOR: Bonner, Wayne H. and Kathleen Crawford

FIRM: Michael Brandman Associates (MBA)

TITLE: Cultural Resources Records Search and Site Visit Results for T-Mobile Candidate LA03104K
(California Jewelry), 607 South Hill Street, Los Angeles, Los Angeles County, California

AREA: < 1 ac

SITES: 19-166921

QUADNAME: Hollywood

MEMO:

APPENDIX B

SACRED LANDS FILE SEARCH AND NATIVE AMERICAN CONSULTATION

STATE OF CALIFORNIA

Arnold Schwarzenegger, Governor

NATIVE AMERICAN HERITAGE COMMISSION

915 CAPITOL MALL, ROOM 364
SACRAMENTO, CA 95814
(916) 653-6251
Fax (916) 657-5390
Web Site www.nahc.ca.gov
ds_nahc@pacbell.net



February 9, 2009

Ms. Caprice "Kip" Harper, RPA
SWCA ENVIRONMENTAL CONSULTANTS
625 Fair Oaks Avenue, Suite 190
South Pasadena, CA 91030

Sent by FAX to 626-240-0807
No. Pages: 2

Re: Request for a Sacred Lands File records search and Native American Contacts list for "Regional Connector Transit Corridor Project, City and County of Los Angeles." The project will extend the Blue Line from the 7th Street/Metro Center Terminus to the Union Station via the Little Tokyo/Arts District Station on the Metro Gold Line Extension. Los Angeles County, California


Dear Ms. Harper:

The Native American Heritage Commission was able to perform a record search of its Sacred Lands File (SLF) for the affected project area (APE). The SLF search did indicate the presence of Native American cultural resources in the project area (APE or 'area of potential effect).

Early consultation with Native American tribes in your area is the best way to avoid unanticipated discoveries once a project is underway. Enclosed are the names of the nearest tribes that may have knowledge of cultural resources in the project area. We recommend that you contact persons on the attached list of Native American contacts. A Native American tribe or individual may be the only source of information about a cultural resource. They may have specific knowledge as to whether or not the known cultural resources identified may be at-risk by the proposed project

Lead agencies should consider avoidance, as defined in Section 15370 of the California Environmental Quality Act (CEQA) when significant cultural resources could be affected by a project. Also, Public Resources Code Section 5097.98 and Health & Safety Code Section 7050.5 provide for provisions for accidentally discovered archeological resources during construction and mandate the processes to be followed in the event of an accidental discovery of any human remains in a project location other than a 'dedicated cemetery. Discussion of these should be included in your environmental documents, as appropriate.

If you have any questions about this response to your request, please do not hesitate to contact me at (916) 653-6251.

Sincerely,

Dave Singleton
Program Analyst

Attachment: Native American Contact List

Native American Contacts
Los Angeles County
February 11, 2009

Ti'At Society
Cindi Alvitre
6515 E. Seaside Walk, #C
Long Beach, CA 90803
calvitre@yahoo.com
(714) 504-2468 Cell

Gabrielino

Gabrielino Tongva Indians of California Tribal Council
Robert Dorame, Tribal Chair/Cultural Resources
P.O. Box 490
Bellflower, CA 90707
gtongva@verizon.net
562-761-6417 - voice
562-925-7989 - fax

Gabrielino Tongva

Tongva Ancestral Territorial Tribal Nation
John Tommy Rosas, Tribal Admin.

Gabrielino Tongva

tattnlaw@gmail.com
310-570-6567

Gabrielino/Tongva San Gabriel Band of Mission
Anthony Morales, Chairperson
PO Box 693
San Gabriel, CA 91778
(626) 286-1632
(626) 286-1758 - Home
(626) 286-1262 Fax

Gabrielino Tongva

Gabrielino Tongva Nation
Sam Dunlap, Tribal Secretary
P.O. Box 86908
Los Angeles, CA 90086
samdunlap@earthlink.net

Gabrielino Tongva

(909) 262-9351 - cell

This list is current only as of the date of this document.

Distribution of this list does not relieve any person of statutory responsibility as defined in Section 7050.5 of the Health and Safety Code, Section 5097.94 of the Public Resources Code and Section 5097.98 of the Public Resources Code.

This list is only applicable for contacting local Native Americans with regard to cultural resources for the proposed Regional Connector Transit Corridor Project, City and County of Los Angeles, California; FOR the "extension from the Blue Line at the 7th Street/Metro Center terminus to Union Station via the Little Tokyo/Arts District Station on the Metro Gold Line; Los Angeles County, California for which a Sacred Lands File search and NAC list were requested.



ENVIRONMENTAL CONSULTANTS
Sound Science. Creative Solutions.

Pasadena Office
625 Fair Oaks Avenue, Suite 190
South Pasadena, CA 91030
Tel 626.240.0587 Fax 626.240.0607
www.swca.com

April 16, 2009

Cindi Alvitre
Ti'At Society
6515 E. Seaside Walk, #C
Long Beach, CA 90803

Sent Via U.S. Mail

RE: Regional Connector Transit Corridor Project, City of Los Angeles, Los Angeles County, CA

Dear Ms. Alvitre:

SWCA Environmental Consultants has been retained to conduct a cultural resources survey for the Regional Connector Transit Corridor Project in the City of Los Angeles, Los Angeles County, California. As part of the process of identifying cultural resources issues for this project, the Native American Heritage Commission (NAHC) was contacted by SWCA to conduct a Sacred Lands File search and to provide a list of Native American individuals and/or tribal organizations that may have knowledge of cultural resources in or near the project area. The NAHC search "did indicate the presence of Native American cultural resources in the project area," and recommended that we consult with you directly regarding your knowledge of the presence of cultural resources that may be impacted by this project.

The Regional Connector Transit Corridor Project is a proposed transit infrastructure improvement project that would construct 1.8 miles of a new set of dual tracks in order to connect four vital travel corridors that stretch across 50 miles of Los Angeles County. The proposed project would directly link the 7th St./Metro Center Station (the Metro Blue Line and Metro Expo Line [2010] terminus) located at 7th and Figueroa Streets to the Little Tokyo/Arts District Station (a new Metro Gold Line Station opening in 2009) located at 1st and Alameda Streets. The project would include the construction of several new Metro stations in Downtown Los Angeles and would create direct trains between Long Beach and Pasadena, as well as East Los Angeles and Culver City. It would also provide passengers with direct trains into the heart of the business and civic districts. These improvements would provide regional benefits to people throughout Los Angeles County.

Metro will evaluate the following four (4) alternatives in a Draft Environmental Impact Statement/Draft Environmental Impact Report (DEIS/DEIR):

- No Build (Baseline)
- Transportation System Management (TSM)
- At-Grade Emphasis LRT Alternative
- Underground Emphasis LRT Alternative

Please refer to the enclosed project maps, Figure 2-2A (At-Grade Emphasis LRT Alternative Alignment and Configuration) and Figure 2-2B (Underground Emphasis LRT Alternative Alignment and Configuration) for an overview of the proposed alignments.


Ground disturbing construction activities associated with the at-grade portions of the At-Grade Emphasis LRT Alternative are anticipated to a maximum depth of 20 feet below grade. Ground disturbing activities for the underground portions of the At-Grade Emphasis LRT Alternative and the Underground LRT Alternative are anticipated to an approximate maximum depth of 100 feet below grade.

Archaeological and Built-Environment Survey Reports are being prepared by our technical staff, however, we acknowledge that some areas may contain values not readily apparent and would appreciate any such information you can provide. Please notify us in writing, if you have information on potential or identified cultural resources in the project study area by no later than close of business, **Thursday, April 30, 2009**. If we do not receive a response, we will follow up to ensure receipt of the letter. Please contact me with any applicable comments:

SWCA Environmental Consultants
625 Fair Oaks Avenue, Suite 190
South Pasadena, California 91030
Phone: (626) 240-0587
Fax: (626) 240-0607
E-mail: kharper@swca.com

This consultation is project-specific and Senate Bill 18 consultation is not expected.
Thank you for your assistance.

Sincerely,



Caprice D. (Kip) Harper, M.A., RPA
Project Manager – Cultural Resources

Enclosures:

Figure 2-2A: At-Grade Emphasis LRT Alternative Alignment and Configuration
Figure 2-2B: Underground Emphasis LRT Alternative Alignment and Configuration

cc: Dolores Roybal Saltarelli, Metro (via e-mail)
Helene Kornblatt, CDM (via e-mail)
Ray Sosa, CDM (via e-mail)
Monica Villalobos, CDM (via e-mail)



ENVIRONMENTAL CONSULTANTS
Sound Science. Creative Solutions.

Pasadena Office
625 Fair Oaks Avenue, Suite 190
South Pasadena, CA 91030
Tel 626.240.0587 Fax 626.240.0607
www.swca.com

April 16, 2009

Robert Dorame
Gabrielino Tongva Indians of California Tribal Council
P.O. Box 490
Bellflower, CA 90707

Sent Via U.S. Mail

RE: Regional Connector Transit Corridor Project, City of Los Angeles, Los Angeles County, CA

Dear Mr. Dorame:

SWCA Environmental Consultants has been retained to conduct a cultural resources survey for the Regional Connector Transit Corridor Project in the City of Los Angeles, Los Angeles County, California. As part of the process of identifying cultural resources issues for this project, the Native American Heritage Commission (NAHC) was contacted by SWCA to conduct a Sacred Lands File search and to provide a list of Native American individuals and/or tribal organizations that may have knowledge of cultural resources in or near the project area. The NAHC search "did indicate the presence of Native American cultural resources in the project area," and recommended that we consult with you directly regarding your knowledge of the presence of cultural resources that may be impacted by this project.

The Regional Connector Transit Corridor Project is a proposed transit infrastructure improvement project that would construct 1.8 miles of a new set of dual tracks in order to connect four vital travel corridors that stretch across 50 miles of Los Angeles County. The proposed project would directly link the 7th St./Metro Center Station (the Metro Blue Line and Metro Expo Line [2010] terminus) located at 7th and Figueroa Streets to the Little Tokyo/Arts District Station (a new Metro Gold Line Station opening in 2009) located at 1st and Alameda Streets. The project would include the construction of several new Metro stations in Downtown Los Angeles and would create direct trains between Long Beach and Pasadena, as well as East Los Angeles and Culver City. It would also provide passengers with direct trains into the heart of the business and civic districts. These improvements would provide regional benefits to people throughout Los Angeles County.

Metro will evaluate the following four (4) alternatives in a Draft Environmental Impact Statement/Draft Environmental Impact Report (DEIS/DEIR):

- No Build (Baseline)
- Transportation System Management (TSM)
- At-Grade Emphasis LRT Alternative
- Underground Emphasis LRT Alternative

Please refer to the enclosed project maps, Figure 2-2A (At-Grade Emphasis LRT Alternative Alignment and Configuration) and Figure 2-2B (Underground Emphasis LRT Alternative Alignment and Configuration) for an overview of the proposed alignments.

Ground disturbing construction activities associated with the at-grade portions of the At-Grade Emphasis LRT Alternative are anticipated to a maximum depth of 20 feet below grade. Ground disturbing activities for the underground portions of the At-Grade Emphasis LRT Alternative and the Underground LRT Alternative are anticipated to an approximate maximum depth of 100 feet below grade.

Archaeological and Built-Environment Survey Reports are being prepared by our technical staff, however, we acknowledge that some areas may contain values not readily apparent and would appreciate any such information you can provide. Please notify us in writing, if you have information on potential or identified cultural resources in the project study area by no later than close of business, **Thursday, April 30, 2009**. If we do not receive a response, we will follow up to ensure receipt of the letter. Please contact me with any applicable comments:

SWCA Environmental Consultants
625 Fair Oaks Avenue, Suite 190
South Pasadena, California 91030
Phone: (626) 240-0587
Fax: (626) 240-0607
E-mail: kharper@swca.com

This consultation is project-specific and Senate Bill 18 consultation is not expected.
Thank you for your assistance.

Sincerely,



Caprice D. (Kip) Harper, M.A., RPA
Project Manager – Cultural Resources

Enclosures:

Figure 2-2A: At-Grade Emphasis LRT Alternative Alignment and Configuration
Figure 2-2B: Underground Emphasis LRT Alternative Alignment and Configuration

cc: Dolores Roybal Saltarelli, Metro (via e-mail)
Helene Kornblatt, CDM (via e-mail)
Ray Sosa, CDM (via e-mail)
Monica Villalobos, CDM (via e-mail)



ENVIRONMENTAL CONSULTANTS
Sound Science. Creative Solutions.

Pasadena Office
625 Fair Oaks Avenue, Suite 190
South Pasadena, CA 91030
Tel 626.240.0587 Fax 626.240.0607
www.swca.com

April 16, 2009

Sam Dunlap
Gabrielino Tongva Nation
P.O. Box 86908
Los Angeles, CA 90086

Sent Via U.S. Mail

RE: Regional Connector Transit Corridor Project, City of Los Angeles, Los Angeles County, CA

Dear Mr. Dunlap:

SWCA Environmental Consultants has been retained to conduct a cultural resources survey for the Regional Connector Transit Corridor Project in the City of Los Angeles, Los Angeles County, California. As part of the process of identifying cultural resources issues for this project, the Native American Heritage Commission (NAHC) was contacted by SWCA to conduct a Sacred Lands File search and to provide a list of Native American individuals and/or tribal organizations that may have knowledge of cultural resources in or near the project area. The NAHC search "did indicate the presence of Native American cultural resources in the project area," and recommended that we consult with you directly regarding your knowledge of the presence of cultural resources that may be impacted by this project.

The Regional Connector Transit Corridor Project is a proposed transit infrastructure improvement project that would construct 1.8 miles of a new set of dual tracks in order to connect four vital travel corridors that stretch across 50 miles of Los Angeles County. The proposed project would directly link the 7th St./Metro Center Station (the Metro Blue Line and Metro Expo Line [2010] terminus) located at 7th and Figueroa Streets to the Little Tokyo/Arts District Station (a new Metro Gold Line Station opening in 2009) located at 1st and Alameda Streets. The project would include the construction of several new Metro stations in Downtown Los Angeles and would create direct trains between Long Beach and Pasadena, as well as East Los Angeles and Culver City. It would also provide passengers with direct trains into the heart of the business and civic districts. These improvements would provide regional benefits to people throughout Los Angeles County.

Metro will evaluate the following four (4) alternatives in a Draft Environmental Impact Statement/Draft Environmental Impact Report (DEIS/DEIR):

- No Build (Baseline)
- Transportation System Management (TSM)
- At-Grade Emphasis LRT Alternative
- Underground Emphasis LRT Alternative

Please refer to the enclosed project maps, Figure 2-2A (At-Grade Emphasis LRT Alternative Alignment and Configuration) and Figure 2-2B (Underground Emphasis LRT Alternative Alignment and Configuration) for an overview of the proposed alignments.

Ground disturbing construction activities associated with the at-grade portions of the At-Grade Emphasis LRT Alternative are anticipated to a maximum depth of 20 feet below grade. Ground disturbing activities for the underground portions of the At-Grade Emphasis LRT Alternative and the Underground LRT Alternative are anticipated to an approximate maximum depth of 100 feet below grade.

Archaeological and Built-Environment Survey Reports are being prepared by our technical staff, however, we acknowledge that some areas may contain values not readily apparent and would appreciate any such information you can provide. Please notify us in writing, if you have information on potential or identified cultural resources in the project study area by no later than close of business, **Thursday, April 30, 2009**. If we do not receive a response, we will follow up to ensure receipt of the letter. Please contact me with any applicable comments:

SWCA Environmental Consultants
625 Fair Oaks Avenue, Suite 190
South Pasadena, California 91030
Phone: (626) 240-0587
Fax: (626) 240-0607
E-mail: kharper@swca.com

This consultation is project-specific and Senate Bill 18 consultation is not expected.
Thank you for your assistance.

Sincerely,



Caprice D. (Kip) Harper, M.A., RPA
Project Manager – Cultural Resources

Enclosures:

Figure 2-2A: At-Grade Emphasis LRT Alternative Alignment and Configuration
Figure 2-2B: Underground Emphasis LRT Alternative Alignment and Configuration

cc: Dolores Roybal Saltarelli, Metro (via e-mail)
Helene Kornblatt, CDM (via e-mail)
Ray Sosa, CDM (via e-mail)
Monica Villalobos, CDM (via e-mail)



ENVIRONMENTAL CONSULTANTS
Sound Science. Creative Solutions.

Pasadena Office
625 Fair Oaks Avenue, Suite 190
South Pasadena, CA 91030
Tel 626.240.0587 Fax 626.240.0607
www.swca.com

April 16, 2009

Anthony Morales
Gabrielino/Tongva San Gabriel Band of Mission Indians
P.O. Box 693
San Gabriel, CA 91778

Sent Via U.S. Mail

RE: Regional Connector Transit Corridor Project, City of Los Angeles, Los Angeles County, CA

Dear Mr. Morales:

SWCA Environmental Consultants has been retained to conduct a cultural resources survey for the Regional Connector Transit Corridor Project in the City of Los Angeles, Los Angeles County, California. As part of the process of identifying cultural resources issues for this project, the Native American Heritage Commission (NAHC) was contacted by SWCA to conduct a Sacred Lands File search and to provide a list of Native American individuals and/or tribal organizations that may have knowledge of cultural resources in or near the project area. The NAHC search "did indicate the presence of Native American cultural resources in the project area," and recommended that we consult with you directly regarding your knowledge of the presence of cultural resources that may be impacted by this project.

The Regional Connector Transit Corridor Project is a proposed transit infrastructure improvement project that would construct 1.8 miles of a new set of dual tracks in order to connect four vital travel corridors that stretch across 50 miles of Los Angeles County. The proposed project would directly link the 7th St./Metro Center Station (the Metro Blue Line and Metro Expo Line [2010] terminus) located at 7th and Figueroa Streets to the Little Tokyo/Arts District Station (a new Metro Gold Line Station opening in 2009) located at 1st and Alameda Streets. The project would include the construction of several new Metro stations in Downtown Los Angeles and would create direct trains between Long Beach and Pasadena, as well as East Los Angeles and Culver City. It would also provide passengers with direct trains into the heart of the business and civic districts. These improvements would provide regional benefits to people throughout Los Angeles County.

Metro will evaluate the following four (4) alternatives in a Draft Environmental Impact Statement/Draft Environmental Impact Report (DEIS/DEIR):

- No Build (Baseline)
- Transportation System Management (TSM)
- At-Grade Emphasis LRT Alternative
- Underground Emphasis LRT Alternative

Please refer to the enclosed project maps, Figure 2-2A (At-Grade Emphasis LRT Alternative Alignment and Configuration) and Figure 2-2B (Underground Emphasis LRT Alternative Alignment and Configuration) for an overview of the proposed alignments.

Ground disturbing construction activities associated with the at-grade portions of the At-Grade Emphasis LRT Alternative are anticipated to a maximum depth of 20 feet below grade. Ground disturbing activities for the underground portions of the At-Grade Emphasis LRT Alternative and the Underground LRT Alternative are anticipated to an approximate maximum depth of 100 feet below grade.

Archaeological and Built-Environment Survey Reports are being prepared by our technical staff, however, we acknowledge that some areas may contain values not readily apparent and would appreciate any such information you can provide. Please notify us in writing, if you have information on potential or identified cultural resources in the project study area by no later than close of business, **Thursday, April 30, 2009**. If we do not receive a response, we will follow up to ensure receipt of the letter. Please contact me with any applicable comments:

SWCA Environmental Consultants
625 Fair Oaks Avenue, Suite 190
South Pasadena, California 91030
Phone: (626) 240-0587
Fax: (626) 240-0607
E-mail: kharper@swca.com

This consultation is project-specific and Senate Bill 18 consultation is not expected.
Thank you for your assistance.

Sincerely,



Caprice D. (Kip) Harper, M.A., RPA
Project Manager – Cultural Resources

Enclosures:

Figure 2-2A: At-Grade Emphasis LRT Alternative Alignment and Configuration
Figure 2-2B: Underground Emphasis LRT Alternative Alignment and Configuration

cc: Dolores Roybal Saltarelli, Metro (via e-mail)
Helene Kornblatt, CDM (via e-mail)
Ray Sosa, CDM (via e-mail)
Monica Villalobos, CDM (via e-mail)



ENVIRONMENTAL CONSULTANTS
Sound Science. Creative Solutions.

Pasadena Office
625 Fair Oaks Avenue, Suite 190
South Pasadena, CA 91030
Tel 626.240.0587 Fax 626.240.0607
www.swca.com

April 16, 2009

John Tommy Rosas
Tongva Ancestral Territorial Tribal Nation
tattnlaw@gmail.com

Sent Via E-mail

RE: Regional Connector Transit Corridor Project, City of Los Angeles, Los Angeles County, CA

Dear Mr. Rosas:

SWCA Environmental Consultants has been retained to conduct a cultural resources survey for the Regional Connector Transit Corridor Project in the City of Los Angeles, Los Angeles County, California. As part of the process of identifying cultural resources issues for this project, the Native American Heritage Commission (NAHC) was contacted by SWCA to conduct a Sacred Lands File search and to provide a list of Native American individuals and/or tribal organizations that may have knowledge of cultural resources in or near the project area. The NAHC search "did indicate the presence of Native American cultural resources in the project area," and recommended that we consult with you directly regarding your knowledge of the presence of cultural resources that may be impacted by this project.

The Regional Connector Transit Corridor Project is a proposed transit infrastructure improvement project that would construct 1.8 miles of a new set of dual tracks in order to connect four vital travel corridors that stretch across 50 miles of Los Angeles County. The proposed project would directly link the 7th St./Metro Center Station (the Metro Blue Line and Metro Expo Line [2010] terminus) located at 7th and Figueroa Streets to the Little Tokyo/Arts District Station (a new Metro Gold Line Station opening in 2009) located at 1st and Alameda Streets. The project would include the construction of several new Metro stations in Downtown Los Angeles and would create direct trains between Long Beach and Pasadena, as well as East Los Angeles and Culver City. It would also provide passengers with direct trains into the heart of the business and civic districts. These improvements would provide regional benefits to people throughout Los Angeles County.

Metro will evaluate the following four (4) alternatives in a Draft Environmental Impact Statement/Draft Environmental Impact Report (DEIS/DEIR):

- No Build (Baseline)
- Transportation System Management (TSM)
- At-Grade Emphasis LRT Alternative
- Underground Emphasis LRT Alternative

Please refer to the enclosed project maps, Figure 2-2A (At-Grade Emphasis LRT Alternative Alignment and Configuration) and Figure 2-2B (Underground Emphasis LRT Alternative Alignment and Configuration) for an overview of the proposed alignments.

Ground disturbing construction activities associated with the at-grade portions of the At-Grade

Emphasis LRT Alternative are anticipated to a maximum depth of 20 feet below grade. Ground disturbing activities for the underground portions of the At-Grade Emphasis LRT Alternative and the Underground LRT Alternative are anticipated to an approximate maximum depth of 100 feet below grade.

Archaeological and Built-Environment Survey Reports are being prepared by our technical staff, however, we acknowledge that some areas may contain values not readily apparent and would appreciate any such information you can provide. Please notify us in writing, if you have information on potential or identified cultural resources in the project study area by no later than close of business, **Thursday, April 30, 2009**. If we do not receive a response, we will follow up to ensure receipt of the letter. Please contact me with any applicable comments:

SWCA Environmental Consultants
625 Fair Oaks Avenue, Suite 190
South Pasadena, California 91030
Phone: (626) 240-0587
Fax: (626) 240-0607
E-mail: kharper@swca.com

This consultation is project-specific and Senate Bill 18 consultation is not expected.
Thank you for your assistance.

Sincerely,



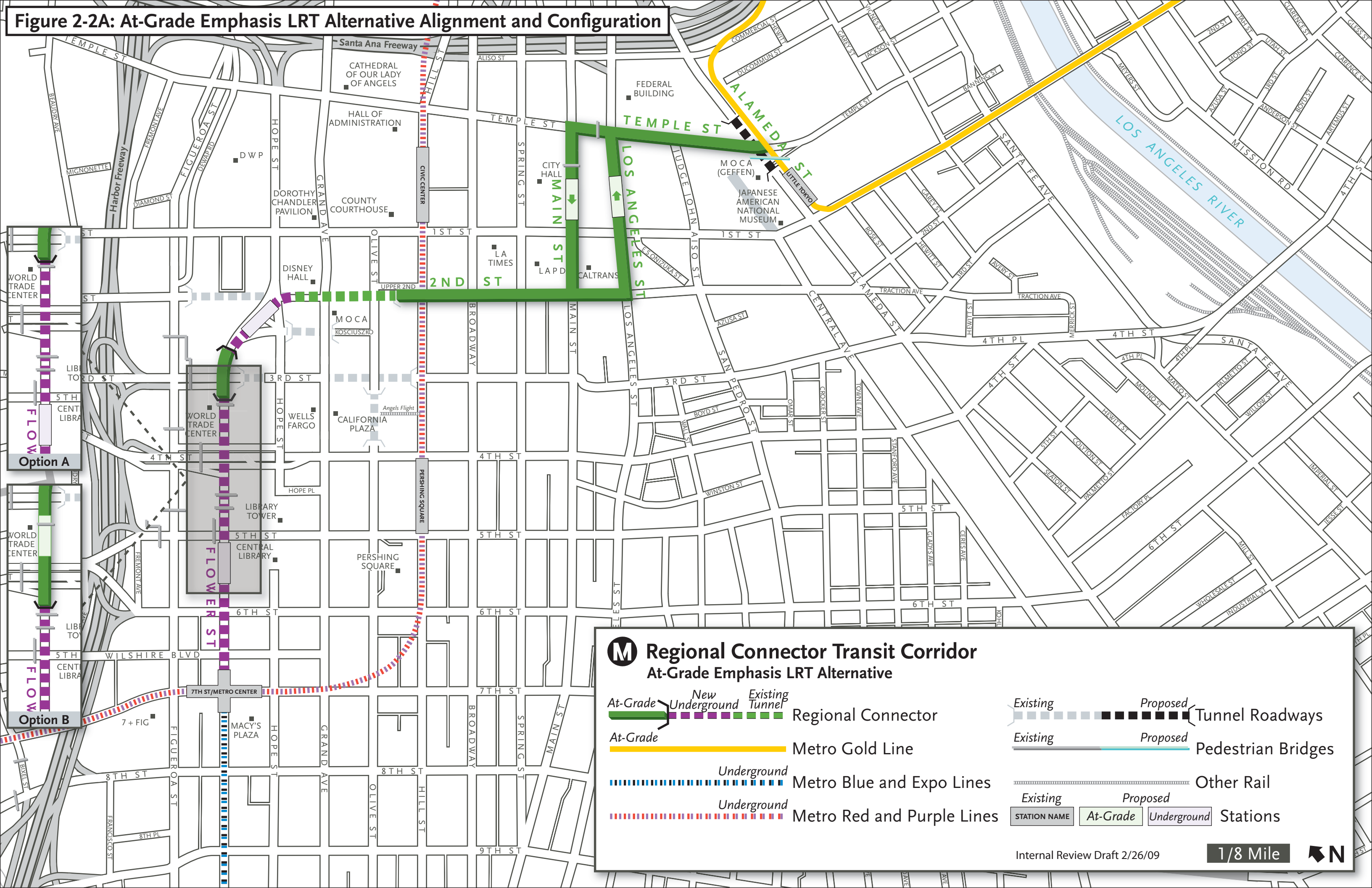
Caprice D. (Kip) Harper, M.A., RPA
Project Manager – Cultural Resources

Enclosures:

Figure 2-2A: At-Grade Emphasis LRT Alternative Alignment and Configuration
Figure 2-2B: Underground Emphasis LRT Alternative Alignment and Configuration

cc: Dolores Roybal Saltarelli, Metro (via e-mail)
Helene Kornblatt, CDM (via e-mail)
Ray Sosa, CDM (via e-mail)
Monica Villalobos, CDM (via e-mail)

Figure 2-2A: At-Grade Emphasis LRT Alternative Alignment and Configuration



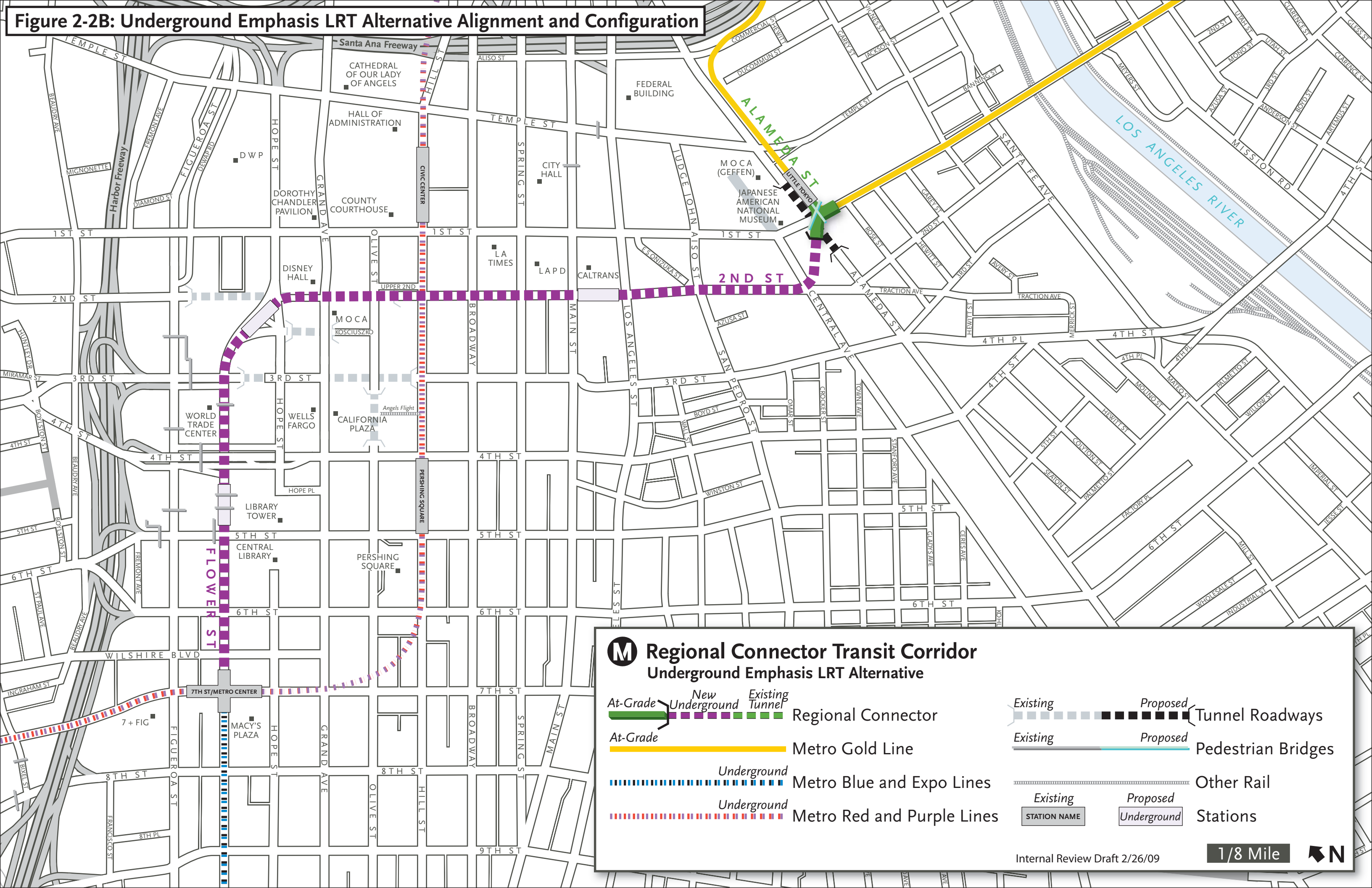
M Regional Connector Transit Corridor
At-Grade Emphasis LRT Alternative

<p>At-Grade </p> <p>Underground </p> <p>At-Grade </p> <p>Underground </p> <p>Underground </p>	<p>New </p> <p>Existing </p> <p>Metro Gold Line</p> <p>Metro Blue and Expo Lines</p> <p>Metro Red and Purple Lines</p>	<p>Existing </p> <p>Proposed </p> <p>Existing </p> <p>Proposed </p> <p>Existing </p> <p>Proposed </p>	<p>Tunnel Roadways</p> <p>Pedestrian Bridges</p> <p>Other Rail</p> <p>Stations</p>
-----------------------------------------------------------------------------------------------	------------------------------------------------------------------------------------------------------------------------	-------------------------------------------------------------------------------------------------------	------------------------------------------------------------------------------------

Existing At-Grade Underground Stations

Internal Review Draft 2/26/09 1/8 Mile

Figure 2-2B: Underground Emphasis LRT Alternative Alignment and Configuration



M Regional Connector Transit Corridor
Underground Emphasis LRT Alternative

At-Grade	New Underground	Existing Tunnel	Existing	Proposed	Tunnel Roadways
At-Grade	Metro Gold Line		Existing	Proposed	Pedestrian Bridges
					Other Rail
	Metro Blue and Expo Lines				
	Metro Red and Purple Lines		Existing	Proposed	Stations

Internal Review Draft 2/26/09 1/8 Mile

CONVERSATION RECORD

DATE 4/17/09 **TIME** 3:55 A.M. P.M.

NAME OF CONTACT Anthony Morales

COMPANY/AGENCY Gabrielino/Tongva San Gabriel Band of Mission Indians

PHONE NUMBER _____

PROJECT NAME Regional Connector
Transit Corridor Project **PROJECT NO.** 14104

Notes:

On 4/17/09 Mr. Morales called to discuss the letter that he received regarding the proposed Regional Connector Transit Corridor Project (Regional Connector). At first he thought the letter was in regards to construction on Alameda Street related to the Gold Line Extension. Mr. Morales was concerned that so much construction is underway for that project, and he had not been contacted about it by an archaeologist (or anyone). He said that he was concerned about that project because of its proximity to the village of Yangna and the Metropolitan Water District (MWD) building. He expressed dismay that MTA had never contacted him about the project.

I explained that the project that we are working on is Regional Connector that would connect the Red Line station at 7th/Flower with the Gold Line Extension station at Alameda/Temple.

Mr. Morales said that he had similar concerns about Regional Connector's proximity to the village of Yangna. In addition, Mr. Morales said that he considers the project area to be highly sensitive for Native American resources and sacred places considering that this is in the heart of the city.

Mr. Morales said that he is aware of the fact that cultural resources have been uncovered during the construction of pipelines in the downtown area, and that human remains were uncovered during construction of the MWD [Metropolitan Water District] building.

Mr. Morales wants the MTA [Metro] to know that a local tribe—the Gabrielino--has concerns.

RECORDED BY: K. Harper

Kip Harper

From: Johntommy Rosas [tattnlaw@gmail.com]
Sent: Friday, April 17, 2009 4:00 PM
To: Kip Harper
Subject: Re: Regional Connector Transit Corridor Project

OK -I WILL BE SENDING MORE-

AND IN MORE DETAIL-

AND I TYPE IN CAPS MOST OF THE TIME SO DONT MAKE MISTAKE OF ASSUMING -I AM NOT YELLING-I DONT DO THAT-.
THANKS JOHNTOMMY

On Fri, Apr 17, 2009 at 3:52 PM, Kip Harper <KHarper@swca.com> wrote:

Dear Mr. Rosas,

Your comments have been received.

Kip

Caprice D. (Kip) Harper

Project Manager-Cultural Resources

SWCA Environmental Consultants

625 Fair Oaks Avenue, Suite 190
South Pasadena, CA 91030
Phone: (626) 240-0587
Fax: (626) 240-0607

email: kharper@swca.com

Preliminary Draft - For Discussion Purposes Only: This email may contain material that is confidential and privileged for the sole use of the intended recipient. Any review, reliance or distribution by others or forwarding without express permission is strictly prohibited. If you are not the intended recipient, please contact the sender and delete all copies.

From: Johntommy Rosas [mailto:tattnlaw@gmail.com]
Sent: Thursday, April 16, 2009 12:34 PM
To: Kip Harper

Subject: Re: Regional Connector Transit Corridor Project

HI I CONFIRM RECEIPT OF YOUR DOCUMENT,

WE OBJECT AND OPPOSE THIS PROPOSED PROJECT,

ON GROUNDS THAT ITS A GROWTH INDUCING NEGATIVE IMPACT UNDER CEQA,

ON VIOLATIONS TO OUR INDIGENOUS RIGHTS,

AND THAT THE TATTN LANDS ARE OURS

AND SO THE CLAIMED LAND TITLES BY PROJECT[OWNERS] IS DEFECTIVE AND ILLEGAL.

/S/ JOHNTOMMY ROSAS

On Thu, Apr 16, 2009 at 12:02 PM, Kip Harper <KHarper@swca.com> wrote:

Dear Mr. Rosas,

I have attached a letter regarding the Regional Connector Transit Corridor Project for your review.

Regards,

Kip

Caprice D. (Kip) Harper

4/17/2009

Project Manager-Cultural Resources

SWCA Environmental Consultants

625 Fair Oaks Avenue, Suite 190
South Pasadena, CA 91030
Phone: (626) 240-0587
Fax: (626) 240-0607

email: kharper@swca.com

--

JOHN TOMMY ROSAS
TRIBAL ADMINISTRATOR
TRIBAL LITIGATOR
TONGVA ANCESTRAL TERRITORIAL TRIBAL NATION
OFFICIAL TATTN E-MAIL CONFIDENTIAL
ALL RIGHTS RESERVED
TATTN / TRIBAL NOTICE OF CONFIDENTIALITY:

Confidentiality Notice: This e-mail message, including any attachments, is for the sole use of the intended recipient(s) and may contain confidential and/or privileged information. Any review, use, disclosure, or distribution by unintended recipients is prohibited. If you are not the intended recipient, please contact the sender by reply e-mail and destroy all copies of the original message.
TRUTH IS OUR VICTORY AND HONOR IS OUR PRIZE >TATTN ©

--

JOHN TOMMY ROSAS
TRIBAL ADMINISTRATOR
TRIBAL LITIGATOR
TONGVA ANCESTRAL TERRITORIAL TRIBAL NATION
OFFICIAL TATTN E-MAIL CONFIDENTIAL
ALL RIGHTS RESERVED
TATTN / TRIBAL NOTICE OF CONFIDENTIALITY:

Confidentiality Notice: This e-mail message, including any attachments, is for the sole use of the intended recipient(s) and may contain confidential and/or privileged information. Any review, use, disclosure, or distribution by unintended recipients is prohibited. If you are not the intended recipient, please contact the sender by reply e-mail and destroy all copies of the original message.
TRUTH IS OUR VICTORY AND HONOR IS OUR PRIZE >TATTN ©

Kip Harper

From: Johntommy Rosas [tattnlaw@gmail.com]
Sent: Monday, May 11, 2009 11:10 AM
To: Kip Harper
Subject: Re: Regional Connector Transit Corridor Project

HI - YOUR INFORMATION ATTCHMENT -DOES NOT CONTAIN ANY ENVIRONMENTAL, CONSTRUCTION REPORTS OR DETAILS SO WE CAN CONTINUE OUR DETAILED RESPONSE-

ALSO YOU CANT LEGALLY IMPOSE DEADLINES ON US - SO DONT TRY OR MAKE THOSE COMMENTS TO US.

WE WILL RESPOND DIRECTLY TO LEAD AGENCY[S] NOW-

On Mon, May 11, 2009 at 11:01 AM, Kip Harper <KHarper@swca.com> wrote:

Dear Mr. Rosas,

I am following up with you regarding your last email. We haven't received a response yet.

If you'd like to send a more detailed response, please do so by the end of the week.

Regards,

Kip

Caprice D. (Kip) Harper

Project Manager-Cultural Resources

SWCA Environmental Consultants

625 Fair Oaks Avenue, Suite 190

South Pasadena, CA 91030

Phone: (626) 240-0587

Fax: (626) 240-0607

email: kharper@swca.com

Preliminary Draft - For Discussion Purposes Only: This email may contain material that is confidential and privileged for the sole use of the intended recipient. Any review, reliance or distribution by others or forwarding without express

permission is strictly prohibited. If you are not the intended recipient, please contact the sender and delete all copies.

From: Johntommy Rosas [mailto:tattnlaw@gmail.com]

Sent: Friday, April 17, 2009 4:00 PM

To: Kip Harper

Subject: Re: Regional Connector Transit Corridor Project

OK -I WILL BE SENDING MORE-

AND IN MORE DETAIL-

AND I TYPE IN CAPS MOST OF THE TIME SO DONT MAKE MISTAKE OF ASSUMING -I AM NOT YELLING-I DONT DO THAT-.

THANKS JOHNTOMMY

On Fri, Apr 17, 2009 at 3:52 PM, Kip Harper <KHarper@swca.com> wrote:

Dear Mr. Rosas,

Your comments have been received.

Kip

Caprice D. (Kip) Harper

Project Manager-Cultural Resources

SWCA Environmental Consultants

625 Fair Oaks Avenue, Suite 190

South Pasadena, CA 91030

Phone: (626) 240-0587

5/11/2009

Fax: (626) 240-0607

email: kharper@swca.com

Preliminary Draft - For Discussion Purposes Only: This email may contain material that is confidential and privileged for the sole use of the intended recipient. Any review, reliance or distribution by others or forwarding without express permission is strictly prohibited. If you are not the intended recipient, please contact the sender and delete all copies.

From: Johntommy Rosas [mailto:tattnlaw@gmail.com]
Sent: Thursday, April 16, 2009 12:34 PM
To: Kip Harper
Subject: Re: Regional Connector Transit Corridor Project

HI I CONFIRM RECEIPT OF YOUR DOCUMENT,

WE OBJECT AND OPPOSE THIS PROPOSED PROJECT,

ON GROUNDS THAT ITS A GROWTH INDUCING NEGATIVE IMPACT UNDER CEQA,

ON VIOLATIONS TO OUR INDIGENOUS RIGHTS,

AND THAT THE TATTN LANDS ARE OURS

AND SO THE CLAIMED LAND TITLES BY PROJECT[OWNERS] IS DEFECTIVE AND ILLEGAL.

/S/ JOHNTOMMY ROSAS

On Thu, Apr 16, 2009 at 12:02 PM, Kip Harper <KHarper@swca.com> wrote:

Dear Mr. Rosas,

I have attached a letter regarding the Regional Connector Transit Corridor Project for your review.

5/11/2009

Regards,

Kip

Caprice D. (Kip) Harper

Project Manager-Cultural Resources

SWCA Environmental Consultants

625 Fair Oaks Avenue, Suite 190

South Pasadena, CA 91030

Phone: (626) 240-0587

Fax: (626) 240-0607

email: kharp@swca.com

--

JOHN TOMMY ROSAS
TRIBAL ADMINISTRATOR
TRIBAL LITIGATOR
TONGVA ANCESTRAL TERRITORIAL TRIBAL NATION
OFFICIAL TATTN E-MAIL CONFIDENTIAL
ALL RIGHTS RESERVED
TATTN / TRIBAL NOTICE OF CONFIDENTIALITY:

Confidentiality Notice: This e-mail message, including any attachments, is for the sole use of the intended recipient(s) and may contain confidential and/or privileged information. Any review, use, disclosure, or distribution by unintended recipients is prohibited. If you are not the intended recipient, please contact the sender by reply e-mail and destroy all copies of the original message.

TRUTH IS OUR VICTORY AND HONOR IS OUR PRIZE >TATTN ©

--

JOHN TOMMY ROSAS
TRIBAL ADMINISTRATOR
TRIBAL LITIGATOR

5/11/2009