

LEGEND:

	BORED TUNNELING		UTILITY RELOCATION		PARCEL LINE
	CUT AND COVER TUNNEL OR STATION		CONSTRUCTION LAYDOWN AREA		CITY LIMITS (SEE DWG. P-001 NOTE 3)
	STRUCTURE - CUT, FILL, AT GRADE & STATIONS		TUNNEL STAGING		PROPOSED PUBLIC ROW
	STRUCTURE - AERIAL		PROPOSED CURB LINE		EXISTING PUBLIC ROW
	TPSS & SIGNAL HOUSE		METRO ROW		
	TUNNEL VENTILATION				
	PARK & RIDE & STATION FACILITIES				



BASE PROJECT

USER=sta99999 12:41:20 PM 12/9/2010 c:\pwworking\hmm\sta99999\dms02848\CLP032.plg
 Pentable-MTA.TBL
 Plot Driver=pdf_11x17_rev1.plt

REV	DATE	BY	APP	REG NO	EXPIRES	SEAL HOLDER	DESCRIPTION

DESIGNED BY
F. NOURBAKHSH
 DRAWN BY
A. GIBBONS
 CHECKED BY
L. ABRAMSON
 IN CHARGE
G. HEAD
 DATE
12-10-10

FOR REVIEW
ONLY NOT FOR
CONSTRUCTION
LEE W ABRAMSON
C44285

LOS ANGELES COUNTY METROPOLITAN
TRANSPORTATION AUTHORITY
 6151 W. Century Blvd.
Suite 800
Los Angeles, CA 90045
Phone: 310-337-0500
Fax: 310-337-0042

CONTRACT NO
E0117
 DRAWING NO
P-032
 SCALE
1"=40'
 SHEET NO
86

CONTRACT NO	E0117
DRAWING NO	P-032
SCALE	1"=40'
SHEET NO	86



MATCH LINE STA 324+00 SEE DWG P-032

MATCH LINE STA 332+00 SEE DWG P-034

LEGEND:

- | | | | | | |
|--|--|--|---------------------------|--|---------------------------------|
| | BORED TUNNELING | | UTILITY RELOCATION | | PARCEL LINE |
| | CUT AND COVER TUNNEL OR STATION | | CONSTRUCTION LAYDOWN AREA | | CITY LIMITS
(SEE DWG. P-001) |
| | STRUCTURE - CUT, FILL, AT GRADE & STATIONS | | TUNNEL STAGING | | PROPOSED PUBLIC ROW |
| | STRUCTURE - AERIAL | | PROPOSED CURB LINE | | EXISTING PUBLIC ROW |
| | TPSS & SIGNAL HOUSE | | METRO ROW | | |
| | TUNNEL VENTILATION | | | | |
| | PARK & RIDE & STATION FACILITIES | | | | |



USER=SOL57960 3:35:04 PM 8/24/2011 C:\veys-feir\Proposed ROW\CLP033.plg
 Pentable=MTA.TBL
 Plot Driver=pdf_11x17_rev1.plt

THE PREPARATION OF THIS DRAWING HAS BEEN FINANCED IN PART THROUGH A GRANT FROM THE U.S. DEPARTMENT OF TRANSPORTATION, FEDERAL TRANSIT ADMINISTRATION (FTA), UNDER THE FEDERAL TRANSIT ACT OF 1964, AS AMENDED, AND IN PART BY THE TAXES OF THE CITIZENS OF LOS ANGELES COUNTY AND OF THE STATE OF CALIFORNIA.							
REV	DATE	BY	APP	REG NO	EXPIRES	SEAL HOLDER	DESCRIPTION

DESIGNED BY
F. NOURBAKHSH
 DRAWN BY
A. GIBBONS
 CHECKED BY
L. ABRAMSON
 IN CHARGE
G. HEAD
 DATE

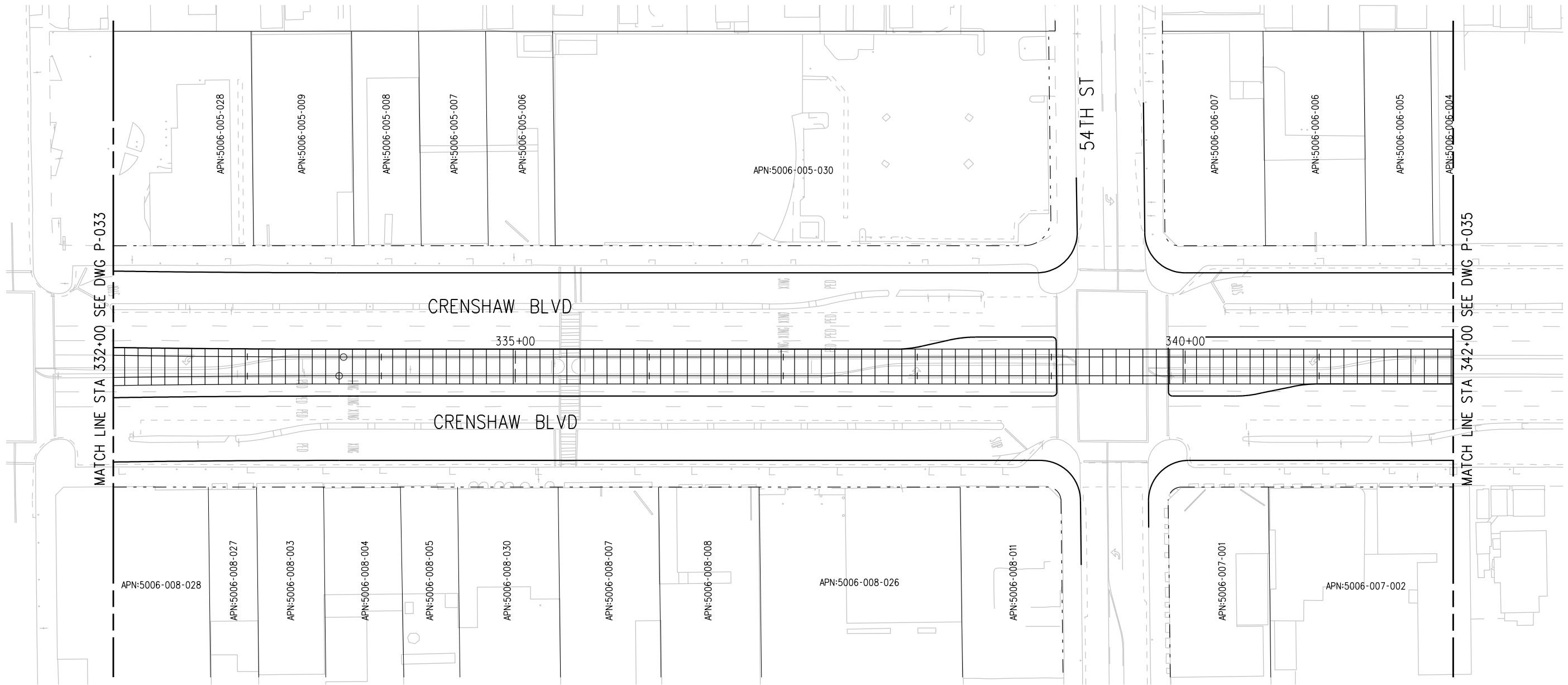

FOR REVIEW ONLY NOT FOR CONSTRUCTION
 LEE W ABRAMSON
 C44285

LOS ANGELES COUNTY METROPOLITAN TRANSPORTATION AUTHORITY
 6151 W. Century Blvd.
 Suite 800
 Los Angeles, CA 90045
 Phone: 310-337-0500
 Fax: 310-337-0042

Hatch Mott MacDonald

CRENSHAW/LAX TRANSIT CORRIDOR PROJECT
 PROPOSED RIGHT OF WAY PLAN
 STA 324+00 TO STA 332+00

CONTRACT NO	E0117
DRAWING NO	P-033
SCALE	1"=40'
SHEET NO	87



	BORED TUNNELING		UTILITY RELOCATION		PARCEL LINE
	CUT AND COVER TUNNEL OR STATION		CONSTRUCTION LAYDOWN AREA		CITY LIMITS (SEE DWG. P-001 NOTE 3)
	STRUCTURE - CUT, FILL, AT GRADE & STATIONS		TUNNEL STAGING		PROPOSED PUBLIC ROW
	STRUCTURE - AERIAL		PROPOSED CURB LINE		EXISTING PUBLIC ROW
	TPSS & SIGNAL HOUSE		METRO ROW		
	TUNNEL VENTILATION				
	PARK & RIDE & STATION FACILITIES				



BASE PROJECT

USER=sta99999 12:43:32 PM 12/9/2010 c:\pwworking\hmm\sta99999\dms02848\CLP034.plg
 Pentable=MTA.TBL Plot Driver=pdf_11x17_rev1.plt

THE PREPARATION OF THIS DRAWING HAS BEEN FINANCED IN PART THROUGH A GRANT FROM THE U.S. DEPARTMENT OF TRANSPORTATION, FEDERAL TRANSIT ADMINISTRATION (FTA), UNDER THE FEDERAL TRANSIT ACT OF 1964, AS AMENDED, AND IN PART BY THE TAXES OF THE CITIZENS OF LOS ANGELES COUNTY AND OF THE STATE OF CALIFORNIA.							
REV	DATE	BY	APP	REG NO	EXPIRES	SEAL HOLDER	DESCRIPTION

DESIGNED BY F. NOURBAKHSH
DRAWN BY A. GIBBONS
CHECKED BY L. ABRAMSON
IN CHARGE G. HEAD
DATE 12-10-10

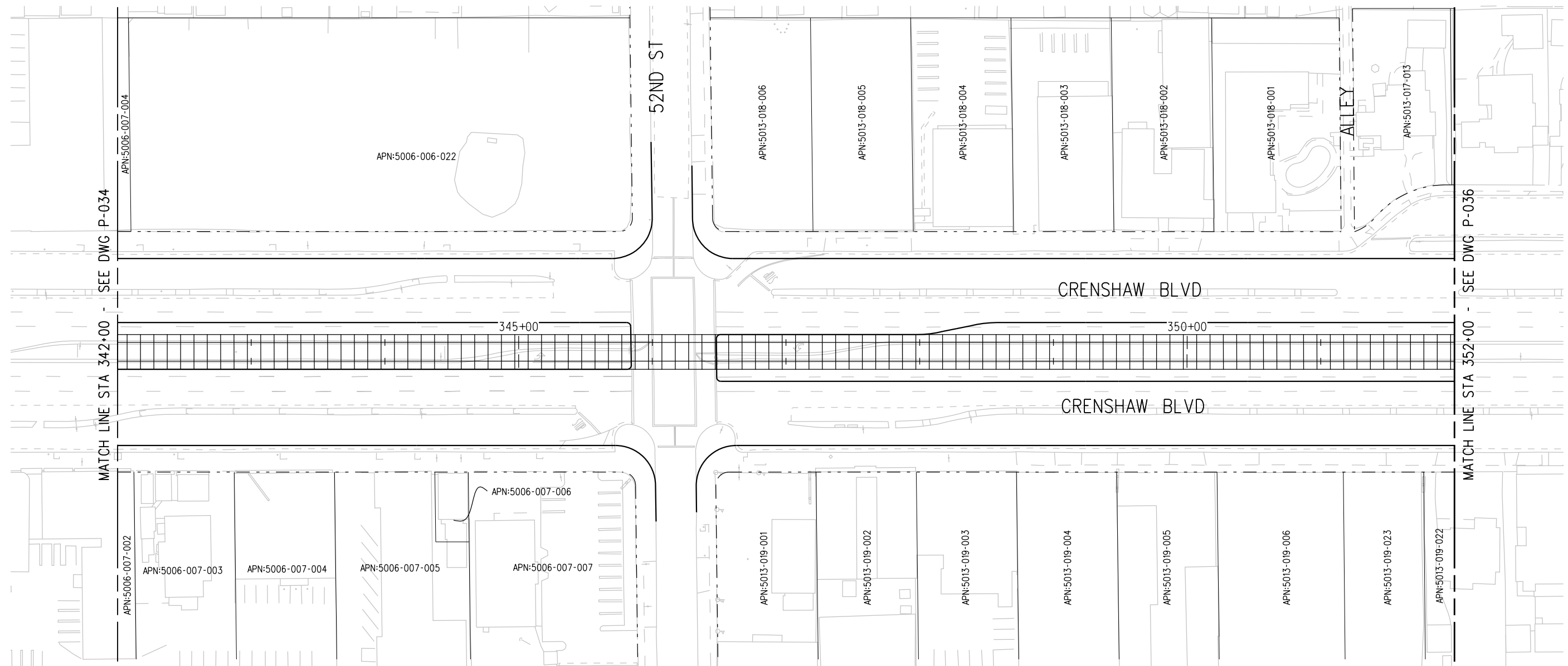

FOR REVIEW ONLY NOT FOR CONSTRUCTION
 LEE W ABRAMSON
 C44285

LOS ANGELES COUNTY METROPOLITAN TRANSPORTATION AUTHORITY
 6151 W. Century Blvd. Suite 800
 Los Angeles, CA 90045
 Phone: 310-337-0500 Fax: 310-337-0042

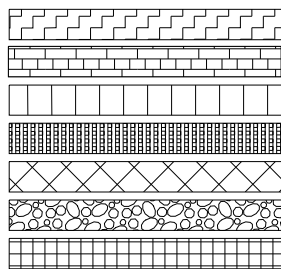
Hatch Mott MacDonald

CRENSHAW/LAX TRANSIT CORRIDOR PROJECT
 PROPOSED RIGHT OF WAY PLAN
 STA 332+00 TO STA 342+00

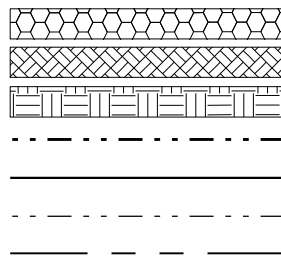
CONTRACT NO E0117	REV 0
DRAWING NO P-034	
SCALE 1"=40'	
SHEET NO 88	



LEGEND:



BORED TUNNELING
 CUT AND COVER TUNNEL OR STATION
 STRUCTURE - CUT, FILL, AT GRADE & STATIONS
 STRUCTURE - AERIAL
 TPSS & SIGNAL HOUSE
 TUNNEL VENTILATION
 PARK & RIDE & STATION FACILITIES



UTILITY RELOCATION
 CONSTRUCTION LAYDOWN AREA
 TUNNEL STAGING
 PROPOSED PUBLIC ROW
 PROPOSED CURB LINE
 EXISTING PUBLIC ROW
 METRO ROW

PARCEL LINE
 CITY LIMITS
 (SEE DWG. P-001 NOTE 3)



BASE PROJECT

USER=sta99999 12:44:31 PM 12/9/2010 c:\pwworking\hmm\sta99999\dms02848\CLP035.plg
 Pentable=MTA.TBL
 Plot Driver=pdf_11x17_rev1.plt

THE PREPARATION OF THIS DRAWING HAS BEEN FINANCED IN PART THROUGH A GRANT FROM THE U.S. DEPARTMENT OF TRANSPORTATION, FEDERAL TRANSIT ADMINISTRATION (FTA), UNDER THE FEDERAL TRANSIT ACT OF 1964, AS AMENDED, AND IN PART BY THE TAXES OF THE CITIZENS OF LOS ANGELES COUNTY AND OF THE STATE OF CALIFORNIA.

REV	DATE	BY	APP	REG NO	EXPIRES	SEAL HOLDER	DESCRIPTION

DESIGNED BY
F. NOURBAKHSH
 DRAWN BY
A. GIBBONS
 CHECKED BY
L. ABRAMSON
 IN CHARGE
G. HEAD
 DATE
12-10-10

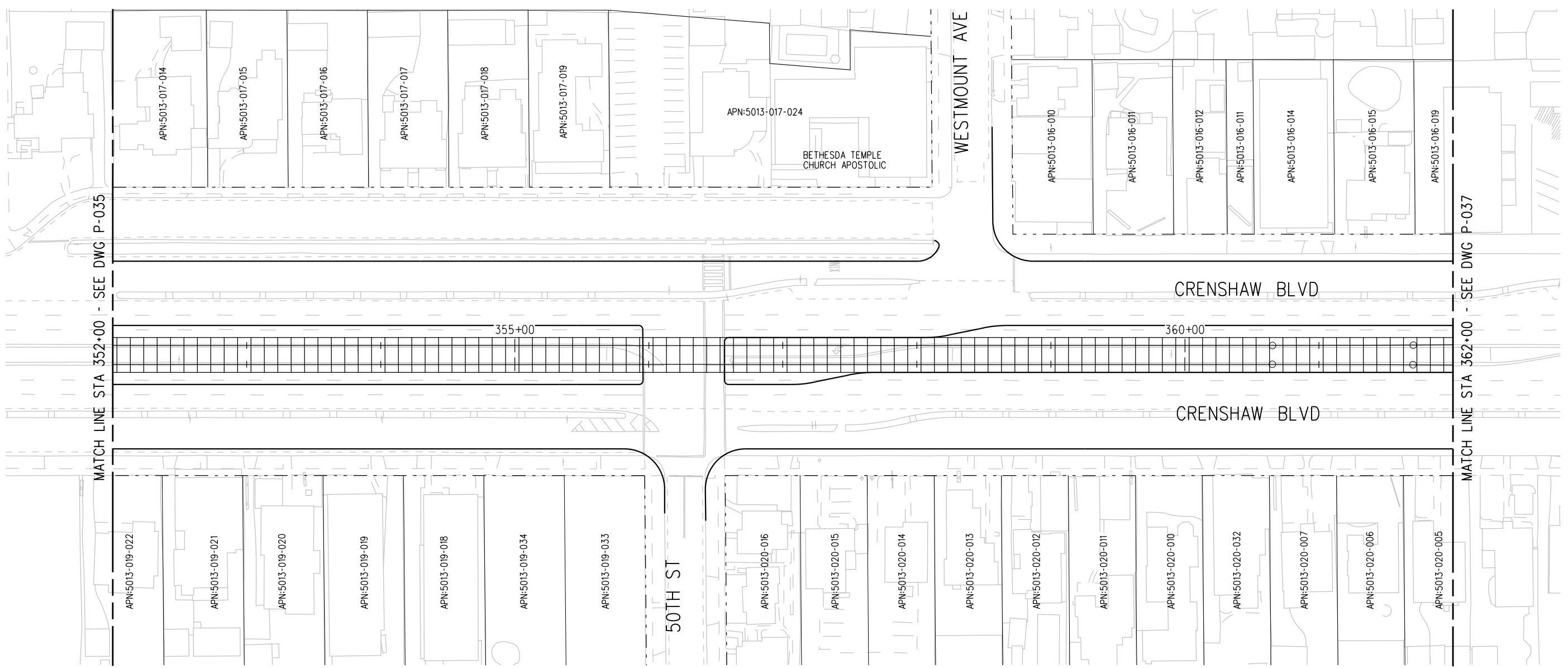

FOR REVIEW ONLY NOT FOR CONSTRUCTION
 LEE W ABRAMSON
 C44285



LOS ANGELES COUNTY METROPOLITAN TRANSPORTATION AUTHORITY
 6151 W. Century Blvd. Suite 800
 Los Angeles, CA 90045
 Phone: 310-337-0500
 Fax: 310-337-0042

CRENSHAW/LAX TRANSIT CORRIDOR PROJECT
 PROPOSED RIGHT OF WAY PLAN
 STA 342+00 TO STA 352+00

CONTRACT NO	E0117
DRAWING NO	P-035
SCALE	1"=40'
SHEET NO	89



MATCH LINE STA 352+00 - SEE DWG P-035

MATCH LINE STA 362+00 - SEE DWG P-037

LEGEND:

	BORED TUNNELING		UTILITY RELOCATION		PARCEL LINE
	CUT AND COVER TUNNEL OR STATION		CONSTRUCTION LAYDOWN AREA		CITY LIMITS (SEE DWG. P-001 NOTE 3)
	STRUCTURE - CUT, FILL, AT GRADE & STATIONS		TUNNEL STAGING		PROPOSED PUBLIC ROW
	STRUCTURE - AERIAL		PROPOSED CURB LINE		EXISTING PUBLIC ROW
	TPSS & SIGNAL HOUSE		METRO ROW		
	TUNNEL VENTILATION				
	PARK & RIDE & STATION FACILITIES				



BASE PROJECT

USER=sta99999 12:45:53 PM 12/9/2010 c:\pwworking\hmm\sta99999\dms02848\CLP036.plg
 Pentable=MTA.TBL Plot Driver=pdf_11x17_rev1.plt

THE PREPARATION OF THIS DRAWING HAS BEEN FINANCED IN PART THROUGH A GRANT FROM THE U.S. DEPARTMENT OF TRANSPORTATION, FEDERAL TRANSIT ADMINISTRATION (FTA), UNDER THE FEDERAL TRANSIT ACT OF 1964, AS AMENDED, AND IN PART BY THE TAXES OF THE CITIZENS OF LOS ANGELES COUNTY AND OF THE STATE OF CALIFORNIA.							
REV	DATE	BY	APP	REG NO	EXPIRES	SEAL HOLDER	DESCRIPTION

DESIGNED BY
F. NOURBAKHSH
 DRAWN BY
A. GIBBONS
 CHECKED BY
L. ABRAMSON
 IN CHARGE
G. HEAD
 DATE
12-10-10


FOR REVIEW
ONLY NOT FOR
CONSTRUCTION
LEE W ABRAMSON
C44285

LOS ANGELES COUNTY METROPOLITAN TRANSPORTATION AUTHORITY

 6151 W. Century Blvd. Suite 800
 Los Angeles, CA 90045
 Phone: 310-337-0500 Fax: 310-337-0042

CRENSHAW/LAX TRANSIT CORRIDOR PROJECT
 PROPOSED RIGHT OF WAY PLAN
 STA 352+00 TO STA 362+00

CONTRACT NO	E0117
DRAWING NO	P-036
SCALE	1"=40'
SHEET NO	90



LEGEND:

- BORED TUNNELING
- CUT AND COVER TUNNEL OR STATION
- STRUCTURE - CUT, FILL, AT GRADE & STATIONS
- STRUCTURE - AERIAL
- TPSS & SIGNAL HOUSE
- TUNNEL VENTILATION
- PARK & RIDE & STATION FACILITIES
- UTILITY RELOCATION
- CONSTRUCTION LAYDOWN AREA
- TUNNEL STAGING
- PROPOSED PUBLIC ROW
- PROPOSED CURB LINE
- EXISTING PUBLIC ROW
- METRO ROW
- PARCEL LINE
- CITY LIMITS (SEE DWG. P-001 NOTE 3)



BASE PROJECT

Plot Driver= pdf_11x17_rev1.plt Pentable=MTA.TBL USER=sta99999 12:46:54 PM 12/9/2010 c:\pwworking\hmm\sta99999\dms02848\CLP037.plg

THE PREPARATION OF THIS DRAWING HAS BEEN FINANCED IN PART THROUGH A GRANT FROM THE U.S. DEPARTMENT OF TRANSPORTATION, FEDERAL TRANSIT ADMINISTRATION (FTA), UNDER THE FEDERAL TRANSIT ACT OF 1964, AS AMENDED, AND IN PART BY THE TAXES OF THE CITIZENS OF LOS ANGELES COUNTY AND OF THE STATE OF CALIFORNIA.							
REV	DATE	BY	APP	REG NO	EXPIRES	SEAL HOLDER	DESCRIPTION

DESIGNED BY
F. NOURBAKHSH

DRAWN BY
A. GIBBONS

CHECKED BY
L. ABRAMSON

IN CHARGE
G. HEAD

DATE
12-10-10

FOR REVIEW ONLY NOT FOR CONSTRUCTION

LEE W ABRAMSON
C44285

LOS ANGELES COUNTY METROPOLITAN TRANSPORTATION AUTHORITY

6151 W. Century Blvd. Suite 800 Los Angeles, CA 90045
Phone: 310-337-0500 Fax: 310-337-0042

CONTRACT NO
E0117

DRAWING NO
P-037

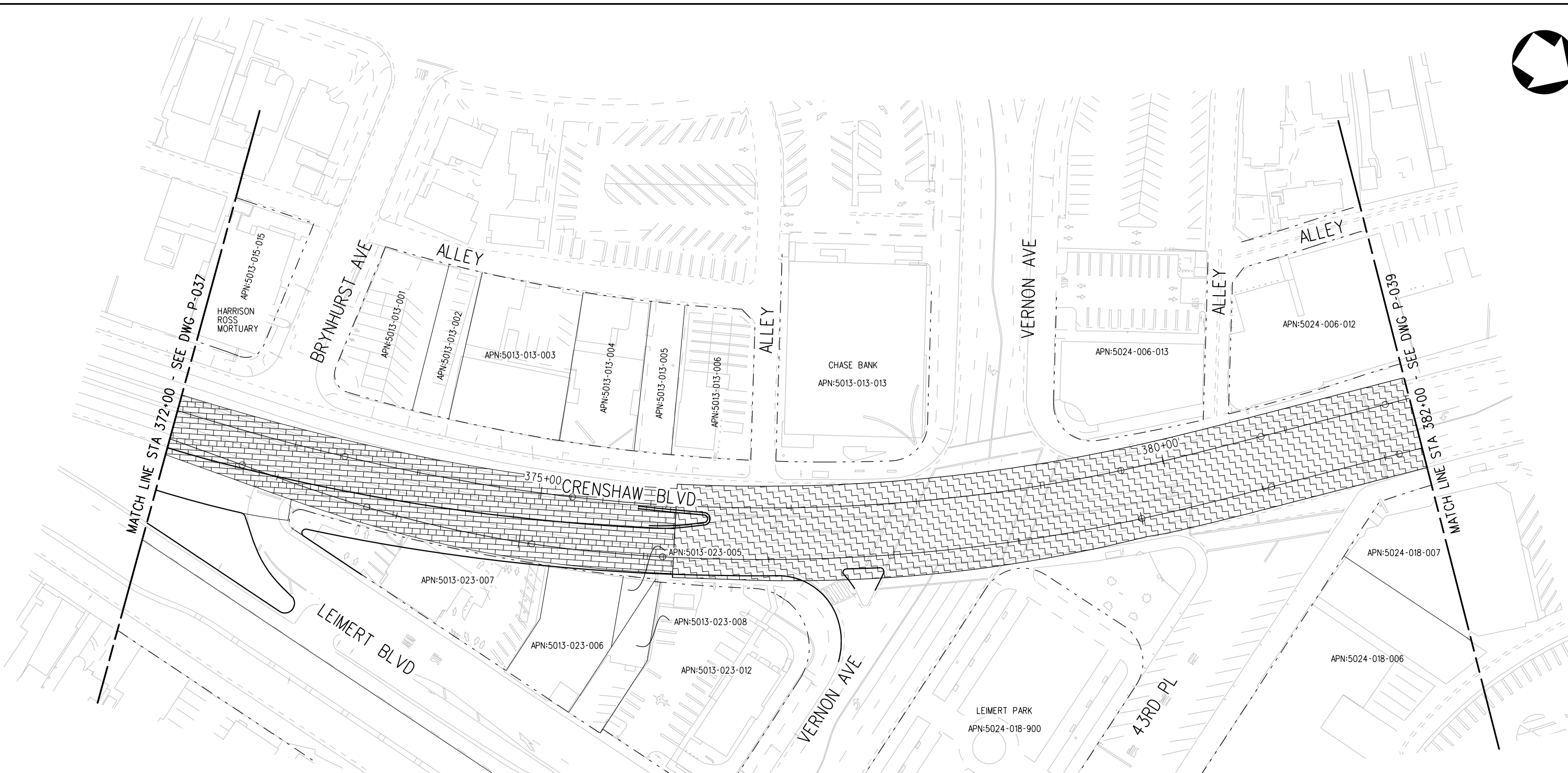
SCALE
1"=40'

SHEET NO
91

CONTRACT NO	E0117
DRAWING NO	P-037
SCALE	1"=40'
SHEET NO	91



USER=sta99999 12:47:57 PM 12/9/2010 c:\pwworking\hmm\sta99999\dms02848\CLP038.plg
 Pentable=MTA.TBL
 Plot Driver=pdf_11x17_rev1.plt



LEGEND:

	BORED TUNNELING		UTILITY RELOCATION		PARCEL LINE
	CUT AND COVER TUNNEL OR STATION		CONSTRUCTION LAYDOWN AREA		CITY LIMITS (SEE DWG. P-001 NOTE 3)
	STRUCTURE - CUT, FILL, AT GRADE & STATIONS		TUNNEL STAGING		
	STRUCTURE - AERIAL		PROPOSED PUBLIC ROW		
	TPSS & SIGNAL HOUSE		PROPOSED CURB LINE		
	TUNNEL VENTILATION		EXISTING PUBLIC ROW		
	PARK & RIDE & STATION FACILITIES		METRO ROW		



BASE PROJECT

THE PREPARATION OF THIS DRAWING HAS BEEN FINANCED IN PART THROUGH A GRANT FROM THE U.S. DEPARTMENT OF TRANSPORTATION, FEDERAL TRANSIT ADMINISTRATION (FTA), UNDER THE FEDERAL TRANSIT ACT OF 1964, AS AMENDED, AND IN PART BY THE TAXES OF THE CITIZENS OF LOS ANGELES COUNTY AND OF THE STATE OF CALIFORNIA.							
REV	DATE	BY	APP	REG NO	EXPIRES	SEAL HOLDER	DESCRIPTION

DESIGNED BY
F. NOURBAKHSH
 DRAWN BY
A. GIBBONS
 CHECKED BY
L. ABRAMSON
 IN CHARGE
G. HEAD
 DATE
12-10-10


FOR REVIEW
ONLY NOT FOR
CONSTRUCTION
LEE W ABRAMSON
C44285

LOS ANGELES COUNTY METROPOLITAN TRANSPORTATION AUTHORITY
 6151 W. Century Blvd.
Suite 800
Los Angeles, CA 90045
Phone: 310-337-0500
Fax: 310-337-0042

CONTRACT NO
E0117
 DRAWING NO
P-038
 SCALE
1"=40'
 SHEET NO
92

**CRENSHAW/LAX
TRANSIT CORRIDOR PROJECT**
 PROPOSED RIGHT OF WAY PLAN
 STA 372+00 TO STA 382+00

CONTRACT NO	E0117
DRAWING NO	P-038
SCALE	1"=40'
SHEET NO	92



LEGEND:

	BORED TUNNELING		UTILITY RELOCATION		PARCEL LINE
	CUT AND COVER TUNNEL OR STATION		CONSTRUCTION LAYDOWN AREA		CITY LIMITS (SEE DWG. P-001 NOTE 3)
	STRUCTURE - CUT, FILL, AT GRADE & STATIONS		TUNNEL STAGING		PROPOSED PUBLIC ROW
	STRUCTURE - AERIAL		PROPOSED CURB LINE		EXISTING PUBLIC ROW
	TPSS & SIGNAL HOUSE		METRO ROW		
	TUNNEL VENTILATION				
	PARK & RIDE & STATION FACILITIES				



BASE PROJECT

THE PREPARATION OF THIS DRAWING HAS BEEN FINANCED IN PART THROUGH A GRANT FROM THE U.S. DEPARTMENT OF TRANSPORTATION, FEDERAL TRANSIT ADMINISTRATION (FTA), UNDER THE FEDERAL TRANSIT ACT OF 1964, AS AMENDED, AND IN PART BY THE TAXES OF THE CITIZENS OF LOS ANGELES COUNTY AND OF THE STATE OF CALIFORNIA.							
REV	DATE	BY	APP	REG NO	EXPIRES	SEAL HOLDER	DESCRIPTION

DESIGNED BY	F. NOURBAKHS
DRAWN BY	A. GIBBONS
CHECKED BY	L. ABRAMSON
IN CHARGE	G. HEAD
DATE	12-10-10


FOR REVIEW ONLY NOT FOR CONSTRUCTION
 LEE W ABRAMSON
 C44285

LOS ANGELES COUNTY METROPOLITAN TRANSPORTATION AUTHORITY

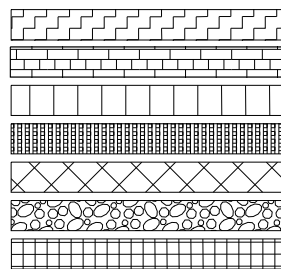
6151 W. Century Blvd.
 Suite 800
 Los Angeles, CA 90045
 Phone: 310-337-0500
 Fax: 310-337-0042

CRENSHAW/LAX
 TRANSIT CORRIDOR PROJECT
 PROPOSED RIGHT OF WAY PLAN
 STA 382+00 TO STA 392+00


CONTRACT NO	E0117		
DRAWING NO	P-039	REV	0
SCALE	1"=40'		
SHEET NO	93		



LEGEND:



BORED TUNNELING
 CUT AND COVER TUNNEL OR STATION
 STRUCTURE - CUT, FILL, AT GRADE & STATIONS
 STRUCTURE - AERIAL
 TPSS & SIGNAL HOUSE
 TUNNEL VENTILATION
 PARK & RIDE & STATION FACILITIES



UTILITY RELOCATION
 CONSTRUCTION LAYDOWN AREA
 TUNNEL STAGING
 PROPOSED PUBLIC ROW
 PROPOSED CURB LINE
 EXISTING PUBLIC ROW
 METRO ROW

PARCEL LINE
 CITY LIMITS
 (SEE DWG. P-001 NOTE 3)



BASE PROJECT



USER=sta99999 8:57:10 AM 12/9/2010 c:\pwworking\hmm\sta99999\dms02848\CLP040.plg
 Pentable-MT A.TBL
 Plot Driver=pdf_11x17_rev1.plt

THE PREPARATION OF THIS DRAWING HAS BEEN FINANCED IN PART THROUGH A GRANT FROM THE U.S. DEPARTMENT OF TRANSPORTATION, FEDERAL TRANSIT ADMINISTRATION (FTA), UNDER THE FEDERAL TRANSIT ACT OF 1964, AS AMENDED, AND IN PART BY THE TAXES OF THE CITIZENS OF LOS ANGELES COUNTY AND OF THE STATE OF CALIFORNIA.

REV	DATE	BY	APP	REG NO	EXPIRES	SEAL HOLDER	DESCRIPTION

DESIGNED BY
F. NOURBAKHSH
 DRAWN BY
A. GIBBONS
 CHECKED BY
L. ABRAMSON
 IN CHARGE
G. HEAD
 DATE
12-10-10

FOR REVIEW ONLY NOT FOR CONSTRUCTION
 LEE W ABRAMSON
 C44285


Metro
 LOS ANGELES COUNTY METROPOLITAN TRANSPORTATION AUTHORITY

 Hatch Mott MacDonald
 6151 W. Century Blvd. Suite 800
 Los Angeles, CA 90045
 Phone: 310-337-0500 Fax: 310-337-0042

CONTRACT NO
E0117
 DRAWING NO
P-040 REV **0**
 SCALE
1"=40'
 SHEET NO
94

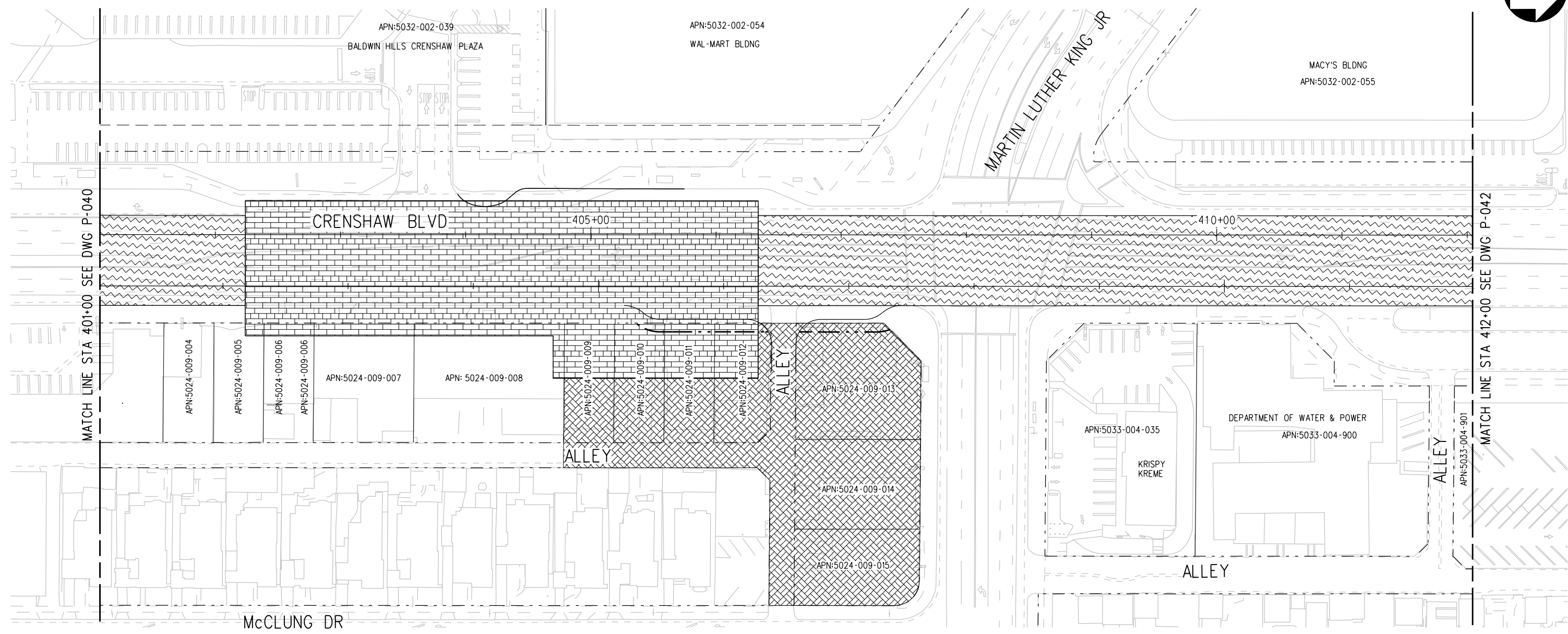

BASE PROJECT
CRENSHAW/LAX
TRANSIT CORRIDOR PROJECT
 PROPOSED RIGHT OF WAY PLAN
 STA 392+00 TO 401+00

c:\pwworking\hmm\stg99999\dms02848\CLP041.plg

USER=stg99999 10:53:49 AM 12/9/2010

Pentable-MTA.TBL

Plot Driver=pdf_11x17_rev1.plt



LEGEND:

- BORED TUNNELING
- CUT AND COVER TUNNEL OR STATION
- STRUCTURE - CUT, FILL, AT GRADE & STATIONS
- STRUCTURE - AERIAL
- TPSS & SIGNAL HOUSE
- TUNNEL VENTILATION
- PARK & RIDE & STATION FACILITIES
- UTILITY RELOCATION
- CONSTRUCTION LAYDOWN AREA
- TUNNEL STAGING
- PROPOSED PUBLIC ROW
- PROPOSED CURB LINE
- EXISTING PUBLIC ROW
- METRO ROW
- PARCEL LINE
- CITY LIMITS
(SEE DWG. P-001 NOTE 3)



BASE PROJECT

THE PREPARATION OF THIS DRAWING HAS BEEN FINANCED IN PART THROUGH A GRANT FROM THE U.S. DEPARTMENT OF TRANSPORTATION, FEDERAL TRANSIT ADMINISTRATION (FTA), UNDER THE FEDERAL TRANSIT ACT OF 1964, AS AMENDED, AND IN PART BY THE TAXES OF THE CITIZENS OF LOS ANGELES COUNTY AND OF THE STATE OF CALIFORNIA.						
REV	DATE	BY	APP	REG NO	EXPIRES	SEAL HOLDER

DESIGNED BY
F. NOURBAKHSH
DRAWN BY
A. GIBBONS
CHECKED BY
L. ABRAMSON
IN CHARGE
G. HEAD
DATE
12-10-10

FOR REVIEW ONLY NOT FOR CONSTRUCTION
LEE W ABRAMSON
C44285


LOS ANGELES COUNTY METROPOLITAN TRANSPORTATION AUTHORITY

6151 W. Century Blvd.
Suite 800
Los Angeles, CA 90045
Phone: 310-337-0500
Fax: 310-337-0042

CRENSHAW/LAX
TRANSIT CORRIDOR PROJECT
PROPOSED RIGHT OF WAY PLAN
STA 401+00 TO STA 412+00

CONTRACT NO	E0117
DRAWING NO	P-041
SCALE	1"=40'
SHEET NO	95

USER=sta99999 8:59:30 AM 12/9/2010 c:\pwworking\hmm\sta99999\dms02848\CLP042.plg
 Pentable=MTA.TBL Plot Driver=pdf_11x17_rev1.plt



LEGEND:

	BORED TUNNELING		UTILITY RELOCATION		PARCEL LINE
	CUT AND COVER TUNNEL OR STATION		CONSTRUCTION LAYDOWN AREA		CITY LIMITS (SEE DWG. P-001 NOTE 3)
	STRUCTURE - CUT, FILL, AT GRADE & STATIONS		TUNNEL STAGING		PROPOSED PUBLIC ROW
	STRUCTURE - AERIAL		PROPOSED CURB LINE		EXISTING PUBLIC ROW
	TPSS & SIGNAL HOUSE		METRO ROW		
	TUNNEL VENTILATION				
	PARK & RIDE & STATION FACILITIES				



BASE PROJECT

THE PREPARATION OF THIS DRAWING HAS BEEN FINANCED IN PART THROUGH A GRANT FROM THE U.S. DEPARTMENT OF TRANSPORTATION, FEDERAL TRANSIT ADMINISTRATION (FTA), UNDER THE FEDERAL TRANSIT ACT OF 1964, AS AMENDED, AND IN PART BY THE TAXES OF THE CITIZENS OF LOS ANGELES COUNTY AND OF THE STATE OF CALIFORNIA.

REV	DATE	BY	APP	REG NO	EXPIRES	SEAL HOLDER	DESCRIPTION

DESIGNED BY
F. NOURBAKHSH
 DRAWN BY
A. GIBBONS
 CHECKED BY
L. ABRAMSON
 IN CHARGE
G. HEAD
 DATE
12-10-10

FOR REVIEW ONLY NOT FOR CONSTRUCTION
 LEE W ABRAMSON
 C44285

LOS ANGELES COUNTY METROPOLITAN TRANSPORTATION AUTHORITY
 Hatch Mott MacDonald
 6151 W. Century Blvd. Suite 800
 Los Angeles, CA 90045
 Phone: 310-337-0500
 Fax: 310-337-0042

CONTRACT NO
E0117
 DRAWING NO
P-042 REV **0**
 SCALE
1"=40'
 SHEET NO
96

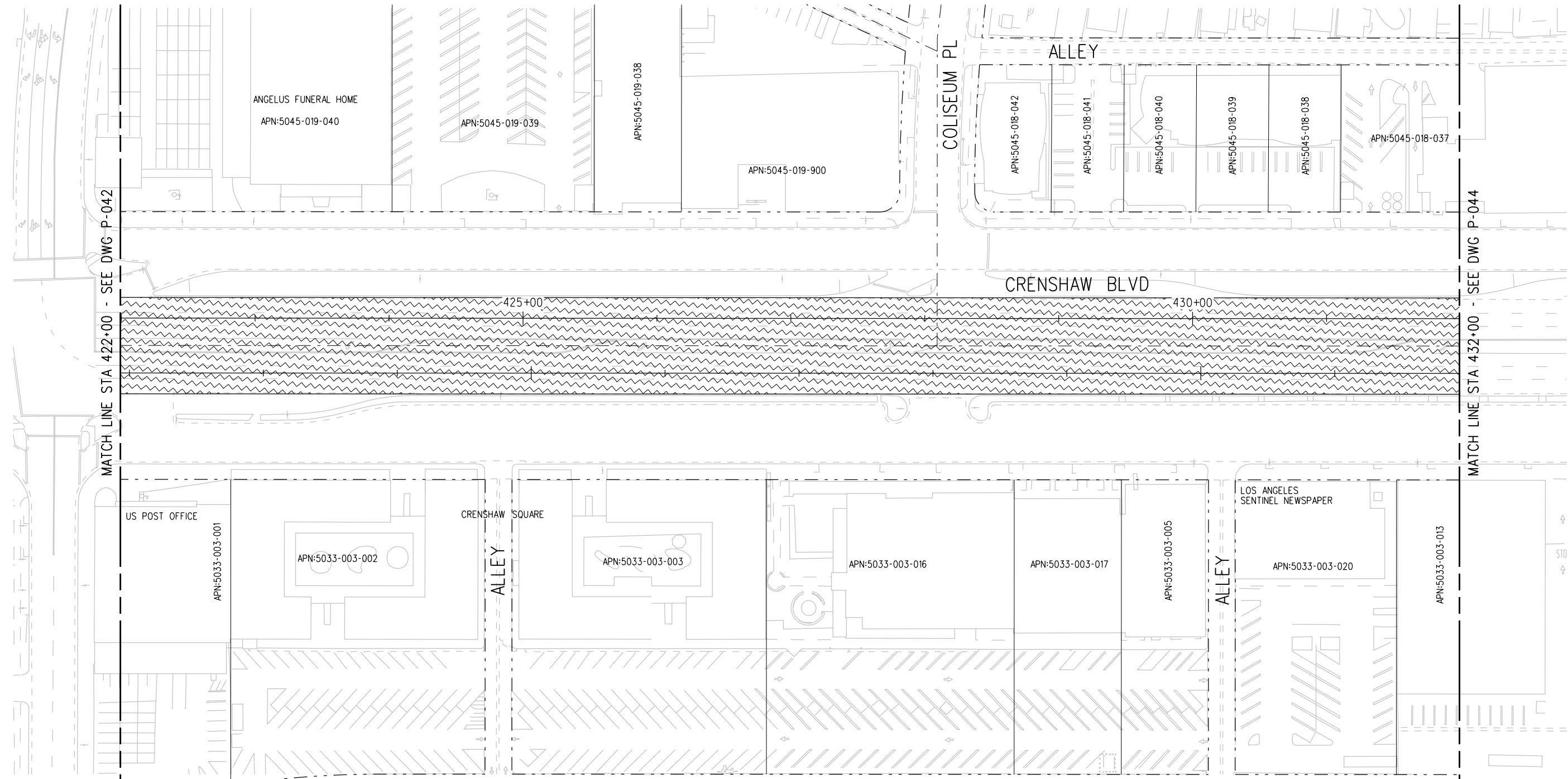

CRENSHAW/LAX TRANSIT CORRIDOR PROJECT
PROPOSED RIGHT OF WAY PLAN
STA 412+00 TO STA 422+00

c:\pwworking\hmm\sta99999\dms02848\CLP043.plg

USER=sta99999 9:00:47 AM 12/9/2010

Pentable=MTA.TBL

Plot Driver=pdf_11x17_rev1.plt



LEGEND:

	BORED TUNNELING		UTILITY RELOCATION		PARCEL LINE
	CUT AND COVER TUNNEL OR STATION		CONSTRUCTION LAYDOWN AREA		CITY LIMITS (SEE DWG. P-001 NOTE 3)
	STRUCTURE - CUT, FILL, AT GRADE & STATIONS		TUNNEL STAGING		
	STRUCTURE - AERIAL		PROPOSED PUBLIC ROW		
	TPSS & SIGNAL HOUSE		PROPOSED CURB LINE		
	TUNNEL VENTILATION		EXISTING PUBLIC ROW		
	PARK & RIDE & STATION FACILITIES		METRO ROW		




BASE PROJECT

THE PREPARATION OF THIS DRAWING HAS BEEN FINANCED IN PART THROUGH A GRANT FROM THE U.S. DEPARTMENT OF TRANSPORTATION, FEDERAL TRANSIT ADMINISTRATION (FTA), UNDER THE FEDERAL TRANSIT ACT OF 1964, AS AMENDED, AND IN PART BY THE TAXES OF THE CITIZENS OF LOS ANGELES COUNTY AND OF THE STATE OF CALIFORNIA.							
REV	DATE	BY	APP	REG NO	EXPIRES	SEAL HOLDER	DESCRIPTION

DESIGNED BY
F. NOURBAKHSH
DRAWN BY
A. GIBBONS
CHECKED BY
L. ABRAMSON
IN CHARGE
G. HEAD
DATE
12-10-10

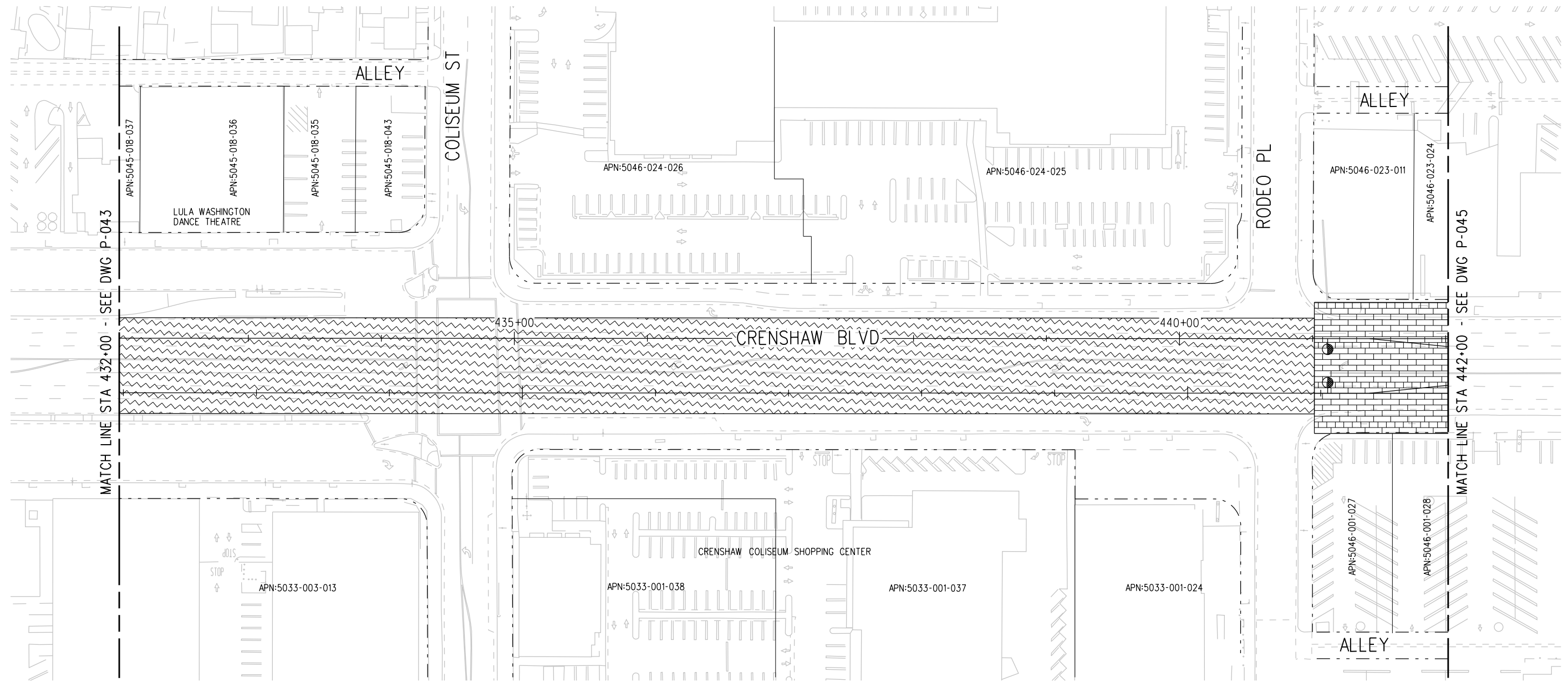

FOR REVIEW ONLY NOT FOR CONSTRUCTION
LEE W ABRAMSON
C44285



LOS ANGELES COUNTY METROPOLITAN TRANSPORTATION AUTHORITY
6151 W. Century Blvd. Suite 800 Los Angeles, CA 90045
Phone: 310-337-0500 Fax: 310-337-0042

CRENSHAW/LAX TRANSIT CORRIDOR PROJECT
PROPOSED RIGHT OF WAY PLAN
STA 422+00 TO STA 432+00

CONTRACT NO	E0117
DRAWING NO	P-043
SCALE	1"=40'
SHEET NO	97



	BORED TUNNELING		UTILITY RELOCATION		PARCEL LINE
	CUT AND COVER TUNNEL OR STATION		CONSTRUCTION LAYDOWN AREA		CITY LIMITS (SEE DWG. P-001 NOTE 3)
	STRUCTURE - CUT, FILL, AT GRADE & STATIONS		TUNNEL STAGING		PROPOSED PUBLIC ROW
	STRUCTURE - AERIAL		PROPOSED CURB LINE		EXISTING PUBLIC ROW
	TPSS & SIGNAL HOUSE		METRO ROW		
	TUNNEL VENTILATION				
	PARK & RIDE & STATION FACILITIES				



BASE PROJECT

THE PREPARATION OF THIS DRAWING HAS BEEN FINANCED IN PART THROUGH A GRANT FROM THE U.S. DEPARTMENT OF TRANSPORTATION, FEDERAL TRANSIT ADMINISTRATION (FTA), UNDER THE FEDERAL TRANSIT ACT OF 1964, AS AMENDED, AND IN PART BY THE TAXES OF THE CITIZENS OF LOS ANGELES COUNTY AND OF THE STATE OF CALIFORNIA.

REV	DATE	BY	APP	REG NO	EXPIRES	SEAL HOLDER	DESCRIPTION

DESIGNED BY
F. NOURBAKHSH
DRAWN BY
A. GIBBONS
CHECKED BY
L. ABRAMSON
IN CHARGE
G. HEAD
DATE
12-10-10

FOR REVIEW ONLY NOT FOR CONSTRUCTION
LEE W ABRAMSON
C44285

LOS ANGELES COUNTY METROPOLITAN TRANSPORTATION AUTHORITY

Hatch Mott MacDonald
6151 W. Century Blvd. Suite 800
Los Angeles, CA 90045
Phone: 310-337-0500
Fax: 310-337-0042

CRENSHAW/LAX TRANSIT CORRIDOR PROJECT
PROPOSED RIGHT OF WAY PLAN
STA 432+00 TO STA 442+00

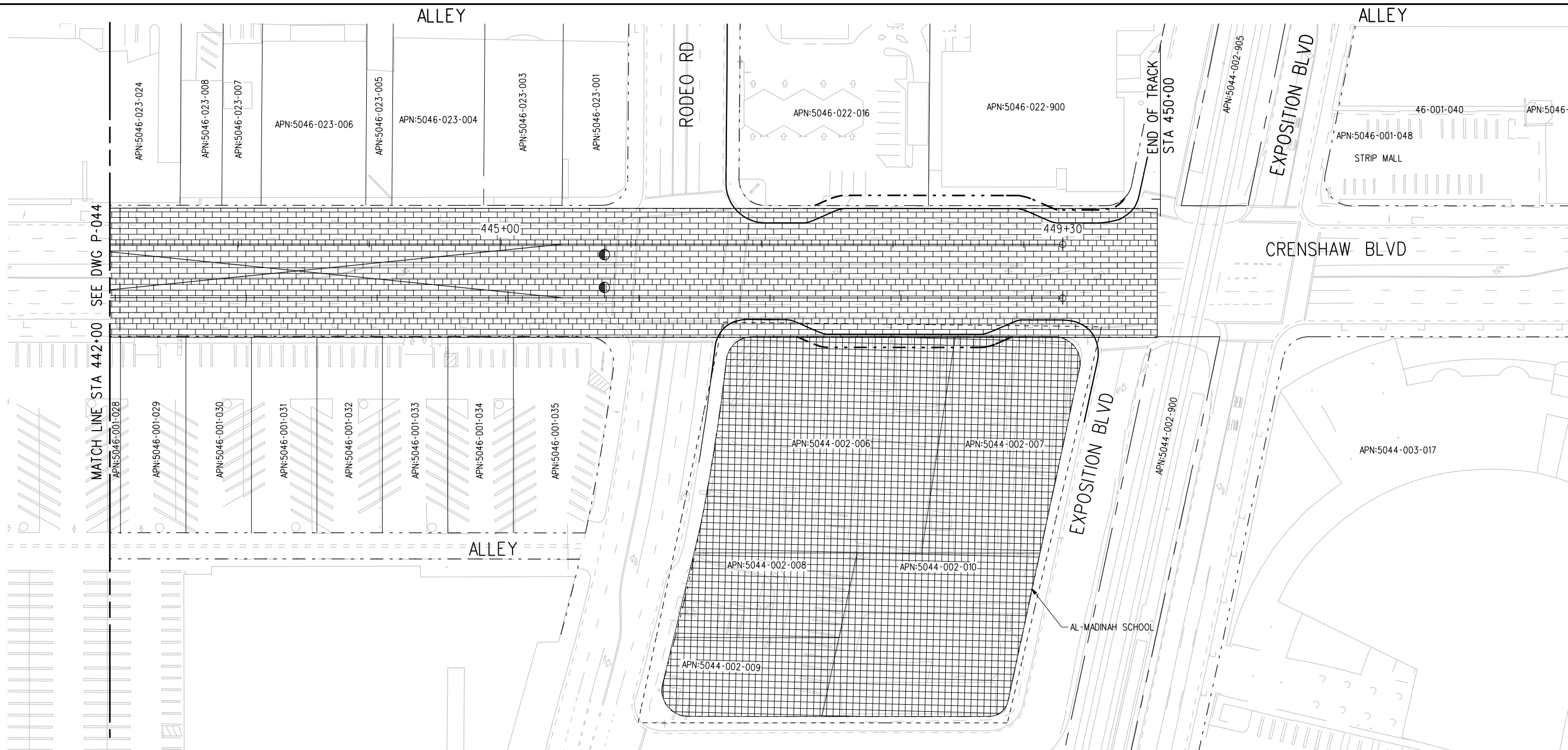
CONTRACT NO	E0117
DRAWING NO	P-044
SCALE	1"=40'
SHEET NO	98

c:\pwworking\hmm\sta99999\dms02848\CLP044.plg


USER=sta99999 9:02:00 AM 12/9/2010

Pentable-MT.A.TBL

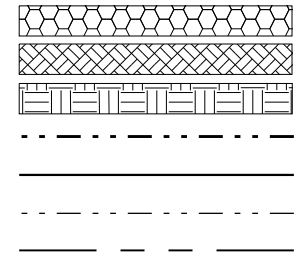
Plot Driver=pdf_11x17_rev1.plt



LEGEND:



BORED TUNNELING
 CUT AND COVER TUNNEL OR STATION
 STRUCTURE - CUT, FILL, AT GRADE & STATIONS
 STRUCTURE - AERIAL
 TPSS & SIGNAL HOUSE
 TUNNEL VENTILATION
 PARK & RIDE & STATION FACILITIES



UTILITY RELOCATION
 CONSTRUCTION LAYDOWN AREA
 TUNNEL STAGING
 PROPOSED PUBLIC ROW
 PROPOSED CURB LINE
 EXISTING PUBLIC ROW
 METRO ROW



PARCEL LINE
 CITY LIMITS
 (SEE DWG. P-001 NOTE 3)



BASE PROJECT

THE PREPARATION OF THIS DRAWING HAS BEEN FINANCED IN PART THROUGH A GRANT FROM THE U.S. DEPARTMENT OF TRANSPORTATION, FEDERAL TRANSIT ADMINISTRATION (FTA), UNDER THE FEDERAL TRANSIT ACT OF 1964, AS AMENDED, AND IN PART BY THE TAXES OF THE CITIZENS OF LOS ANGELES COUNTY AND OF THE STATE OF CALIFORNIA.						
REV	DATE	BY	APP	REG NO	EXPIRES	SEAL HOLDER

DESIGNED BY
F. NOURBAKHSH
 DRAWN BY
A. GIBBONS
 CHECKED BY
L. ABRAMSON
 IN CHARGE
G. HEAD
 DATE
12-10-10

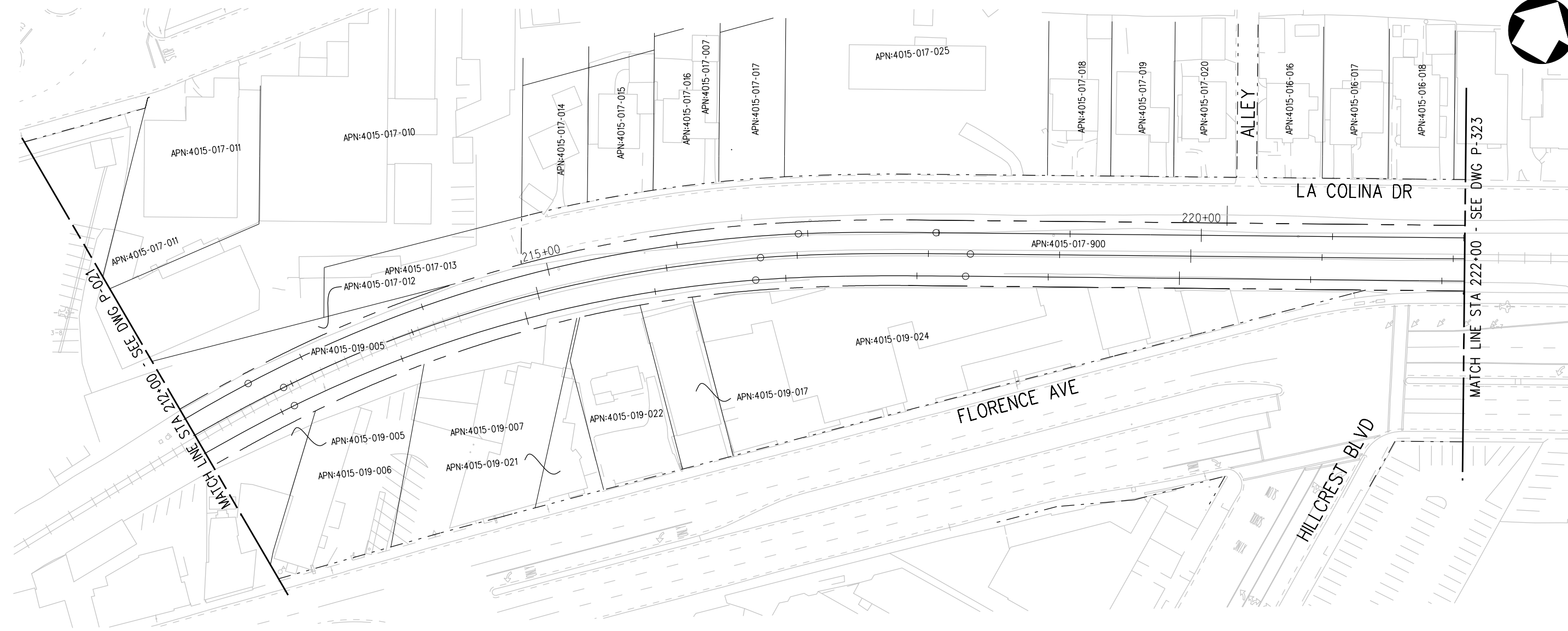
FOR REVIEW ONLY NOT FOR CONSTRUCTION
 LEE W ABRAMSON
 C44285

6151 W. Century Blvd.
Suite 800
Los Angeles, CA 90045
Phone: 310-337-0500
Fax: 310-337-0042

LOS ANGELES COUNTY METROPOLITAN TRANSPORTATION AUTHORITY

CRENSHAW/LAX TRANSIT CORRIDOR PROJECT
 PROPOSED RIGHT OF WAY PLAN
 STA 442+00 TO STA 450+00

CONTRACT NO	E0117
DRAWING NO	P-045
SCALE	1"=40'
SHEET NO	99
REV	0



LEGEND:

	BORED TUNNELING		UTILITY RELOCATION		PARCEL LINE
	CUT AND COVER TUNNEL OR STATION		CONSTRUCTION LAYDOWN AREA		CITY LIMITS (SEE DWG. P-001 NOTE 3)
	STRUCTURE - CUT, FILL, AT GRADE & STATIONS		TUNNEL STAGING		PROPOSED PUBLIC ROW
	STRUCTURE - AERIAL		PROPOSED CURB LINE		EXISTING PUBLIC ROW
	TPSS & SIGNAL HOUSE		METRO ROW		
	TUNNEL VENTILATION				
	PARK & RIDE & STATION FACILITIES				



BASE PROJECT

THE PREPARATION OF THIS DRAWING HAS BEEN FINANCED IN PART THROUGH A GRANT FROM THE U.S. DEPARTMENT OF TRANSPORTATION, FEDERAL TRANSIT ADMINISTRATION (FTA), UNDER THE FEDERAL TRANSIT ACT OF 1964, AS AMENDED, AND IN PART BY THE TAXES OF THE CITIZENS OF LOS ANGELES COUNTY AND OF THE STATE OF CALIFORNIA.							
REV	DATE	BY	APP	REG NO	EXPIRES	SEAL HOLDER	DESCRIPTION

DESIGNED BY F. NOURBAKHSH
DRAWN BY A. GIBBONS
CHECKED BY L. ABRAMSON
IN CHARGE G. HEAD
DATE 12-10-10

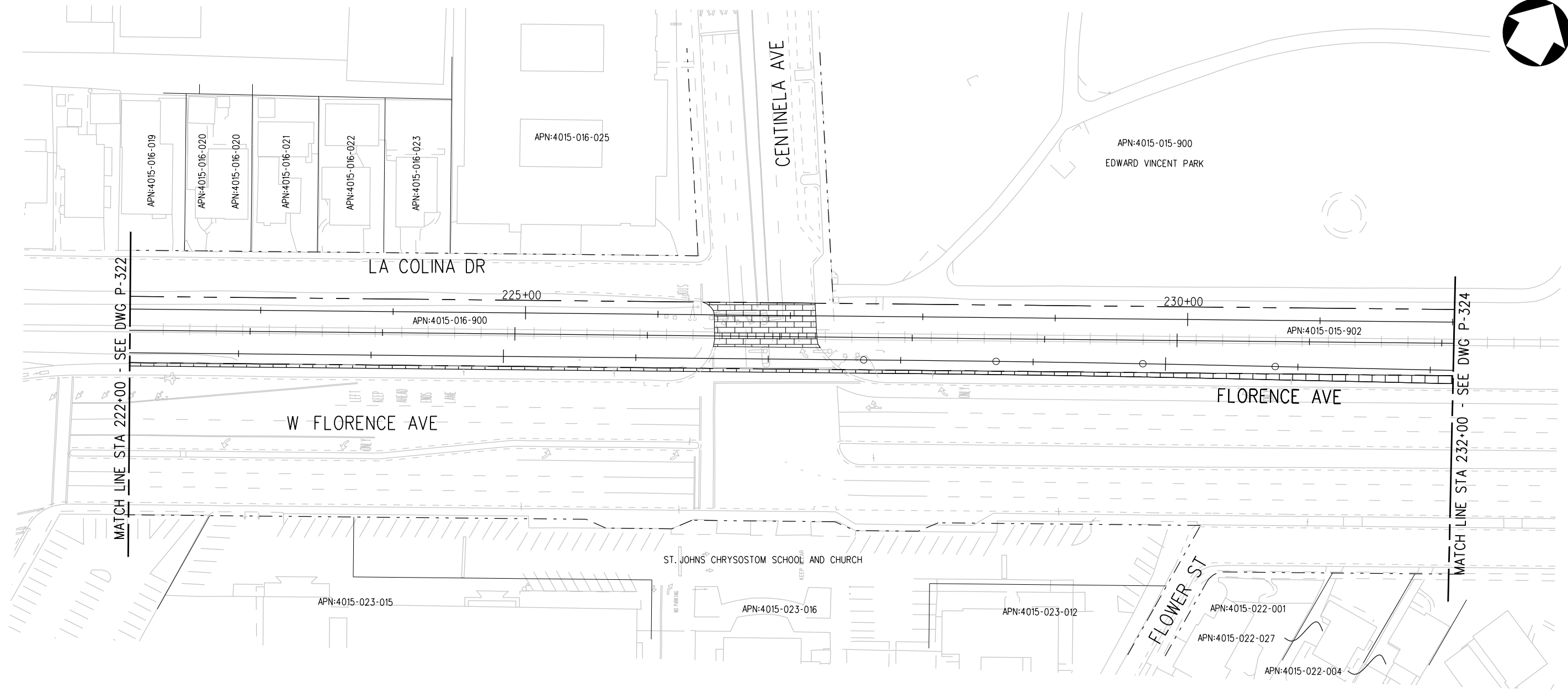

FOR REVIEW ONLY NOT FOR CONSTRUCTION
LEE W ABRAMSON
C44285

Metro LOS ANGELES COUNTY METROPOLITAN TRANSPORTATION AUTHORITY

Hatch Mott MacDonald
6151 W. Century Blvd. Suite 800
Los Angeles, CA 90045
Phone: 310-337-0500
Fax: 310-337-0042

CRENSHAW/LAX TRANSIT CORRIDOR PROJECT
PROPOSED RIGHT OF WAY PLAN
CENTINELA OPTION 3
STA 212+00 TO STA 222+00

CONTRACT NO E0117	REV 0
DRAWING NO P-322	
SCALE 1"=40'	
SHEET NO 101	



LEGEND:

	BORED TUNNELING		UTILITY RELOCATION		PARCEL LINE
	CUT AND COVER TUNNEL OR STATION		CONSTRUCTION LAYDOWN AREA		CITY LIMITS (SEE DWG. P-001 NOTE 3)
	STRUCTURE - CUT, FILL, AT GRADE & STATIONS		TUNNEL STAGING		PROPOSED PUBLIC ROW
	STRUCTURE - AERIAL		PROPOSED CURB LINE		EXISTING PUBLIC ROW
	TPSS & SIGNAL HOUSE		METRO ROW		
	TUNNEL VENTILATION				
	PARK & RIDE & STATION FACILITIES				




BASE PROJECT

THE PREPARATION OF THIS DRAWING HAS BEEN FINANCED IN PART THROUGH A GRANT FROM THE U.S. DEPARTMENT OF TRANSPORTATION, FEDERAL TRANSIT ADMINISTRATION (FTA), UNDER THE FEDERAL TRANSIT ACT OF 1964, AS AMENDED, AND IN PART BY THE TAXES OF THE CITIZENS OF LOS ANGELES COUNTY AND OF THE STATE OF CALIFORNIA.							
REV	DATE	BY	APP	REG NO	EXPIRES	SEAL HOLDER	DESCRIPTION

DESIGNED BY
F. NOURBAKHSH
DRAWN BY
A. GIBBONS
CHECKED BY
L. ABRAMSON
IN CHARGE
G. HEAD
DATE
12-10-10

FOR REVIEW ONLY NOT FOR CONSTRUCTION
LEE W ABRAMSON
C44285


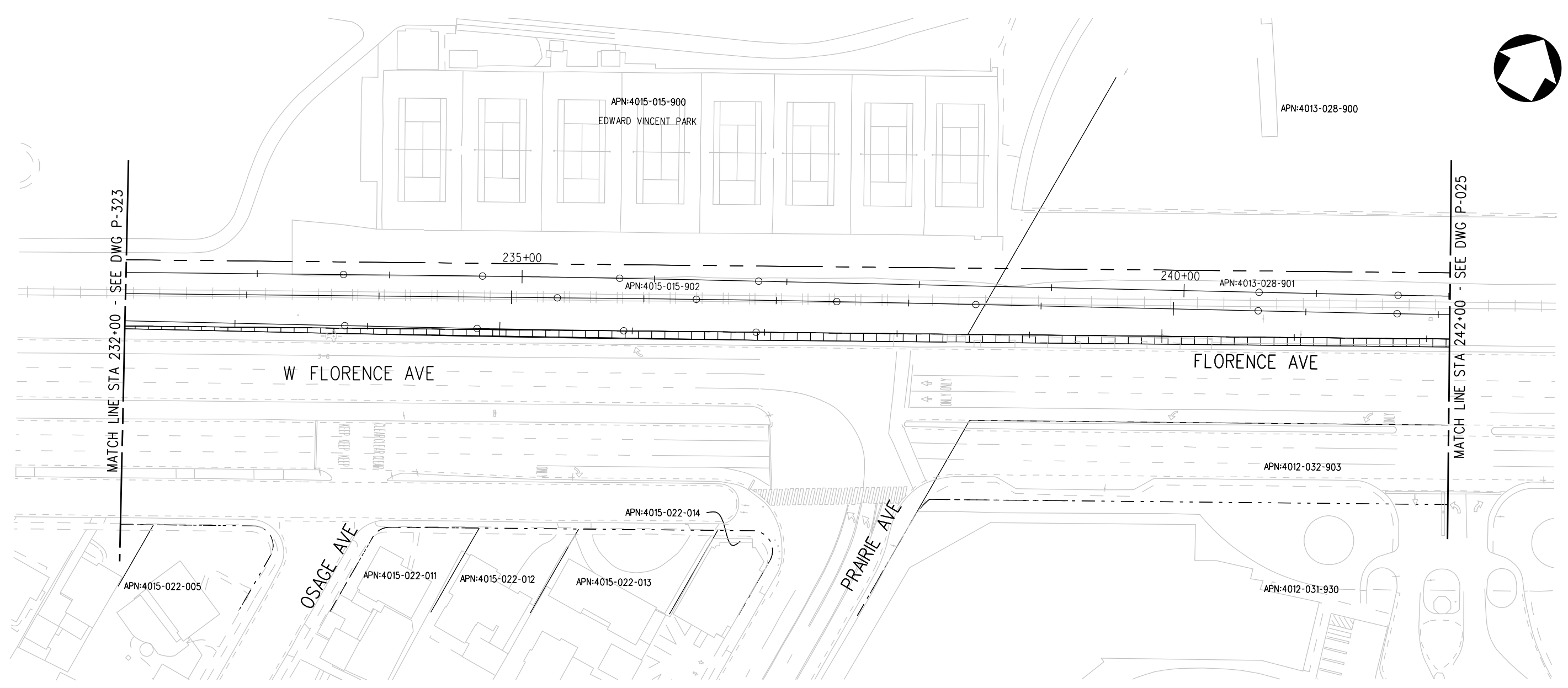


LOS ANGELES COUNTY METROPOLITAN TRANSPORTATION AUTHORITY
6151 W. Century Blvd. Suite 800 Los Angeles, CA 90045
Phone: 310-337-0500 Fax: 310-337-0042

CRENSHAW/LAX TRANSIT CORRIDOR PROJECT
PROPOSED RIGHT OF WAY PLAN
CENTINELA OPTION 3
STA 222+00 TO STA 232+00

CONTRACT NO	E0117
DRAWING NO	P-323
SCALE	1"=40'
SHEET NO	102

USER=sta99999 9:12:18 AM 12/9/2010 c:\pwworking\hmm\sta99999\dms02848\CLP324.plt
 Pentable=MTA.TBL
 Plot Driver=pdf_11x17_rev1.plt



LEGEND:

	BORED TUNNELING		UTILITY RELOCATION		PARCEL LINE
	CUT AND COVER TUNNEL OR STATION		CONSTRUCTION LAYDOWN AREA		CITY LIMITS (SEE DWG. P-001 NOTE 3)
	STRUCTURE - CUT, FILL, AT GRADE & STATIONS		TUNNEL STAGING		PROPOSED PUBLIC ROW
	STRUCTURE - AERIAL		PROPOSED CURB LINE		EXISTING PUBLIC ROW
	TPSS & SIGNAL HOUSE		METRO ROW		
	TUNNEL VENTILATION				
	PARK & RIDE & STATION FACILITIES				



BASE PROJECT

THE PREPARATION OF THIS DRAWING HAS BEEN FINANCED IN PART THROUGH A GRANT FROM THE U.S. DEPARTMENT OF TRANSPORTATION, FEDERAL TRANSIT ADMINISTRATION (FTA), UNDER THE FEDERAL TRANSIT ACT OF 1964, AS AMENDED, AND IN PART BY THE TAXES OF THE CITIZENS OF LOS ANGELES COUNTY AND OF THE STATE OF CALIFORNIA.							
REV	DATE	BY	APP	REG NO	EXPIRES	SEAL HOLDER	DESCRIPTION

DESIGNED BY
F. NOURBAKHSH
 DRAWN BY
A. GIBBONS
 CHECKED BY
L. ABRAMSON
 IN CHARGE
G. HEAD
 DATE
12-10-10

FOR REVIEW ONLY NOT FOR CONSTRUCTION
 LEE W ABRAMSON
 C44285

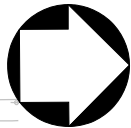
LOS ANGELES COUNTY METROPOLITAN TRANSPORTATION AUTHORITY

 6151 W. Century Blvd.
 Suite 800
 Los Angeles, CA 90045
 Phone: 310-337-0500
 Fax: 310-337-0042

CRENSHAW/LAX TRANSIT CORRIDOR PROJECT
PROPOSED RIGHT OF WAY PLAN
CENTINELA OPTION 3
 STA 232+00 TO STA 242+00

CONTRACT NO	E0117
DRAWING NO	P-324
SCALE	1"=40'
SHEET NO	103

Plot Driver = pdf_11x17_rev1.plt
 USER = sta99999 11:12:00 AM 12/9/2010 c:\pwworking\hmm\sta99999\dms02848\CLP536.plg



LEGEND:

- | | | | | | |
|--|--|--|---------------------------|--|--|
| | BORED TUNNELING | | UTILITY RELOCATION | | PARCEL LINE |
| | CUT AND COVER TUNNEL OR STATION | | CONSTRUCTION LAYDOWN AREA | | CITY LIMITS
(SEE DWG. P-001 NOTE 3) |
| | STRUCTURE - CUT, FILL, AT GRADE & STATIONS | | TUNNEL STAGING | | PROPOSED PUBLIC ROW |
| | STRUCTURE - AERIAL | | PROPOSED CURB LINE | | EXISTING PUBLIC ROW |
| | TPSS & SIGNAL HOUSE | | METRO ROW | | |
| | TUNNEL VENTILATION | | | | |
| | PARK & RIDE & STATION FACILITIES | | | | |



BASE PROJECT
 CRENSHAW/LAX
 TRANSIT CORRIDOR PROJECT
 PROPOSED RIGHT OF WAY
VERNON OPTION 5
 STA 352+00 TO STA 362+00

CONTRACT NO E0117	
DRAWING NO P-536	REV 0
SCALE 1" = 40'	
SHEET NO 104	

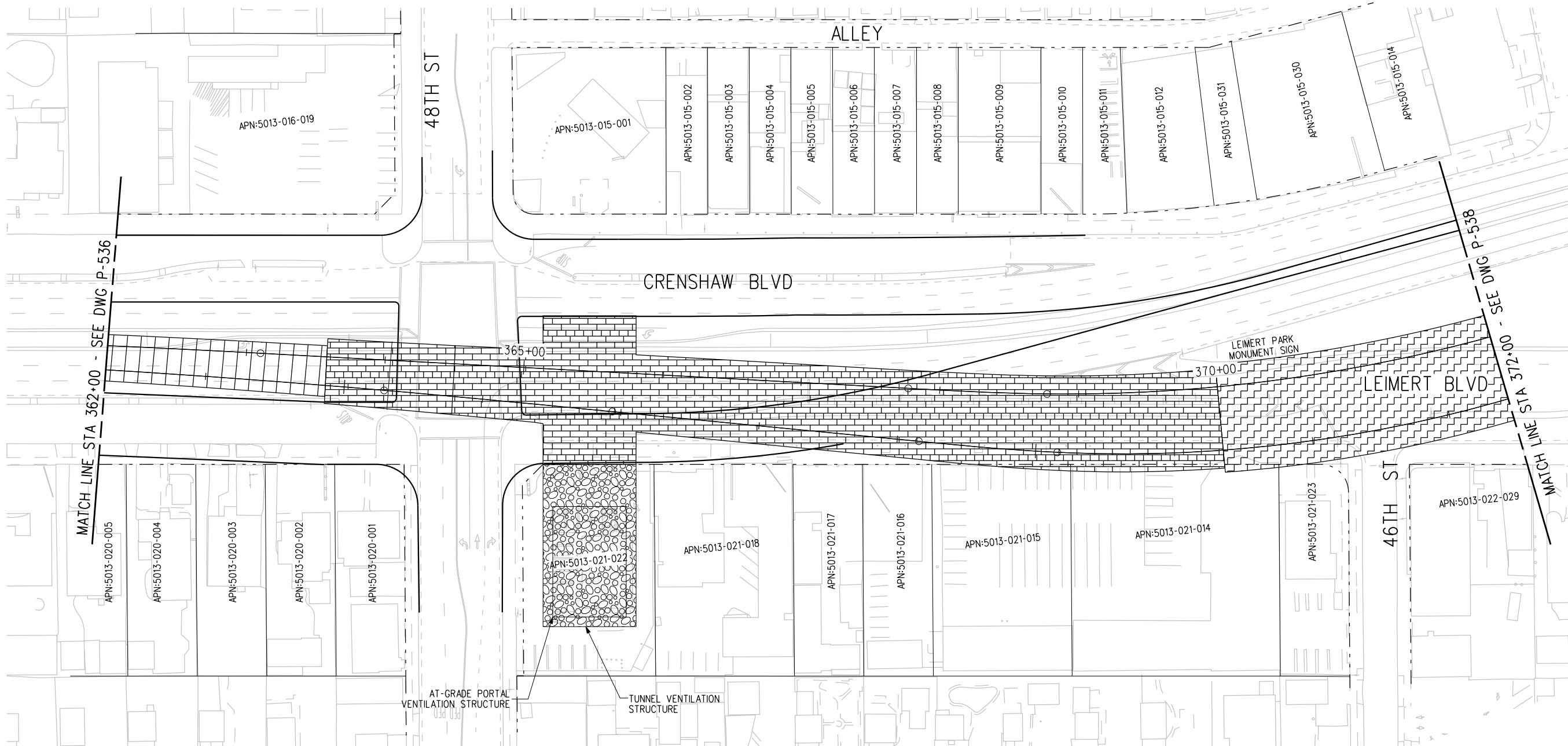

REV	DATE	BY	APP	REG NO	EXPIRES	SEAL HOLDER	DESCRIPTION

DESIGNED BY F. NOURBAKHS
DRAWN BY A. GIBBONS
CHECKED BY L. ABRAMSON
IN CHARGE G. HEAD
DATE 12-10-10

FOR REVIEW
 ONLY NOT FOR
 CONSTRUCTION
 LEE W ABRAMSON
 C44285

LOS ANGELES COUNTY METROPOLITAN
 TRANSPORTATION AUTHORITY

6151 W. Century Blvd.
 Suite 800
 Los Angeles, CA 90045
 Phone: 310-337-0500
 Fax: 310-337-0042



LEGEND:

- | | | | | | |
|--|--|--|---------------------------|--|--|
| | BORED TUNNELING | | UTILITY RELOCATION | | PARCEL LINE |
| | CUT AND COVER TUNNEL OR STATION | | CONSTRUCTION LAYDOWN AREA | | CITY LIMITS
(SEE DWG. P-001 NOTE 3) |
| | STRUCTURE - CUT, FILL, AT GRADE & STATIONS | | TUNNEL STAGING | | PROPOSED PUBLIC ROW |
| | STRUCTURE - AERIAL | | PROPOSED CURB LINE | | EXISTING PUBLIC ROW |
| | TPSS & SIGNAL HOUSE | | METRO ROW | | |
| | TUNNEL VENTILATION | | | | |
| | PARK & RIDE & STATION FACILITIES | | | | |



THE PREPARATION OF THIS DRAWING HAS BEEN FINANCED IN PART THROUGH A GRANT FROM THE U.S. DEPARTMENT OF TRANSPORTATION, FEDERAL TRANSIT ADMINISTRATION (FTA), UNDER THE FEDERAL TRANSIT ACT OF 1964, AS AMENDED, AND IN PART BY THE TAXES OF THE CITIZENS OF LOS ANGELES COUNTY AND OF THE STATE OF CALIFORNIA.							
REV	DATE	BY	APP	REG NO	EXPIRES	SEAL HOLDER	DESCRIPTION

DESIGNED BY
F. NOURBAKHSH
DRAWN BY
A. GIBBONS
CHECKED BY
L. ABRAMSON
IN CHARGE
G. HEAD
DATE
12-10-10

FOR REVIEW ONLY NOT FOR CONSTRUCTION
LEE W ABRAMSON
C44285

M Metro LOS ANGELES COUNTY METROPOLITAN TRANSPORTATION AUTHORITY

Hatch Mott MacDonald
6151 W. Century Blvd. Suite 800
Los Angeles, CA 90045
Phone: 310-337-0500 Fax: 310-337-0042

BASE PROJECT
CRENSHAW/LAX TRANSIT CORRIDOR PROJECT
PROPOSED RIGHT OF WAY
VERNON OPTION 5
STA 362+00 TO STA 372+00

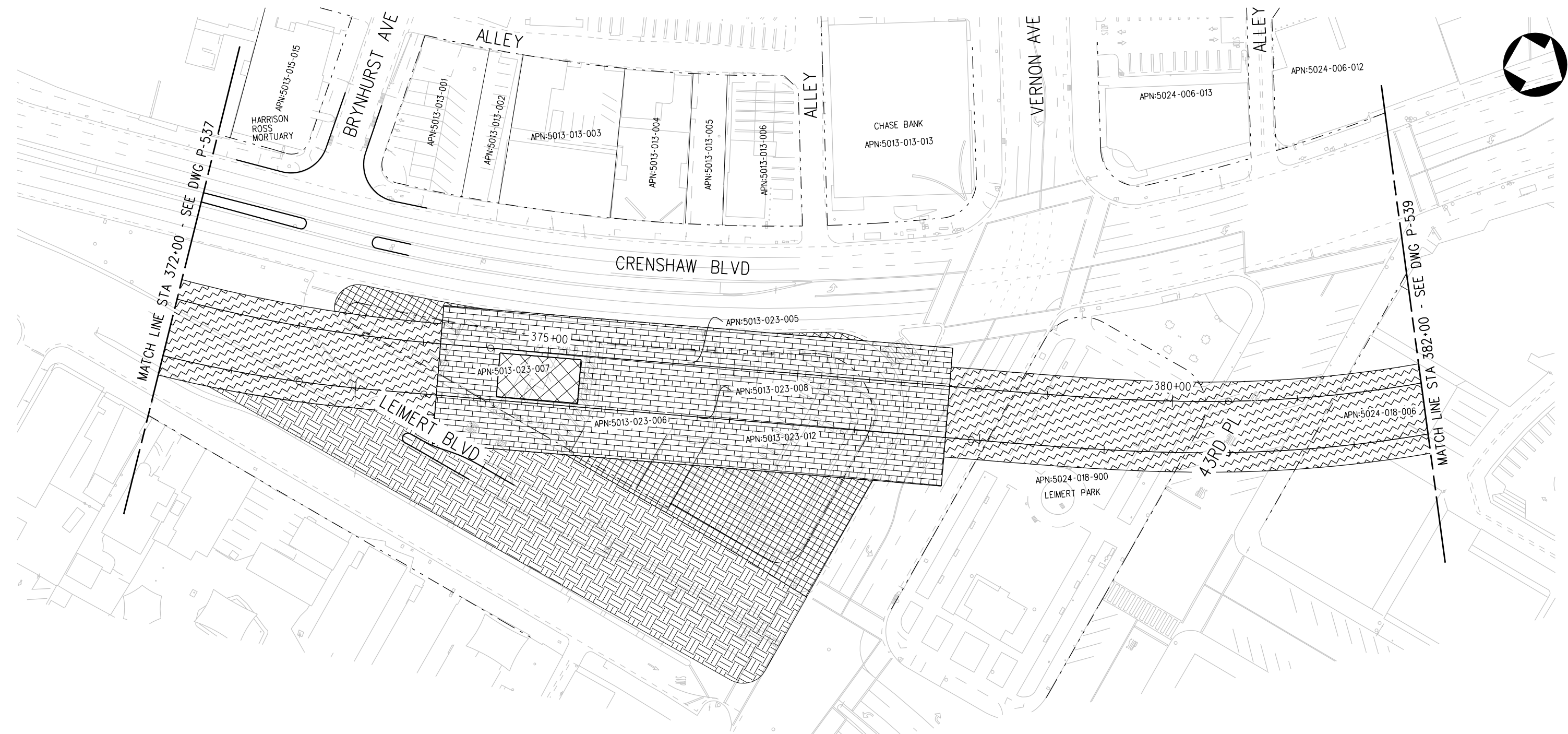
CONTRACT NO
E0117

DRAWING NO
P-537

SCALE
1" = 40'

SHEET NO
105

USER=sta99999 12/9/2010 1:10:35 PM c:\pwworking\hmm\sta99999\dms02848\CLP538.plg
 Pentable=MTA.TBL
 Plot Driver=pdf_11x17_rev1.plt



LEGEND:

	BORED TUNNELING		UTILITY RELOCATION		PARCEL LINE
	CUT AND COVER TUNNEL OR STATION		CONSTRUCTION LAYDOWN AREA		CITY LIMITS (SEE DWG. P-001 NOTE 3)
	STRUCTURE - CUT, FILL, AT GRADE & STATIONS		TUNNEL STAGING		PROPOSED PUBLIC ROW
	STRUCTURE - AERIAL		PROPOSED CURB LINE		EXISTING PUBLIC ROW
	TPSS & SIGNAL HOUSE		METRO ROW		
	TUNNEL VENTILATION				
	PARK & RIDE & STATION FACILITIES				



THE PREPARATION OF THIS DRAWING HAS BEEN FINANCED IN PART THROUGH A GRANT FROM THE U.S. DEPARTMENT OF TRANSPORTATION, FEDERAL TRANSIT ADMINISTRATION (FTA), UNDER THE FEDERAL TRANSIT ACT OF 1964, AS AMENDED, AND IN PART BY THE TAXES OF THE CITIZENS OF LOS ANGELES COUNTY AND OF THE STATE OF CALIFORNIA.

REV	DATE	BY	APP	REG NO	EXPIRES	SEAL HOLDER	DESCRIPTION

DESIGNED BY
F. NOURBAKHSH
 DRAWN BY
A. GIBBONS
 CHECKED BY
L. ABRAMSON
 IN CHARGE
G. HEAD
 DATE
12-10-10

FOR REVIEW
ONLY NOT FOR
CONSTRUCTION
LEE W ABRAMSON
C44285

LOS ANGELES COUNTY METROPOLITAN TRANSPORTATION AUTHORITY

 6151 W. Century Blvd.
Suite 800
Los Angeles, CA 90045
Phone: 310-337-0500
Fax: 310-337-0042

BASE PROJECT
CRENSHAW/LAX
TRANSIT CORRIDOR PROJECT
 PROPOSED RIGHT OF WAY
VERNON OPTION 5
 STA 372+00 TO STA 382+00

CONTRACT NO	E0117
DRAWING NO	P-538
REV	0
SCALE	1" = 40'
SHEET NO	106