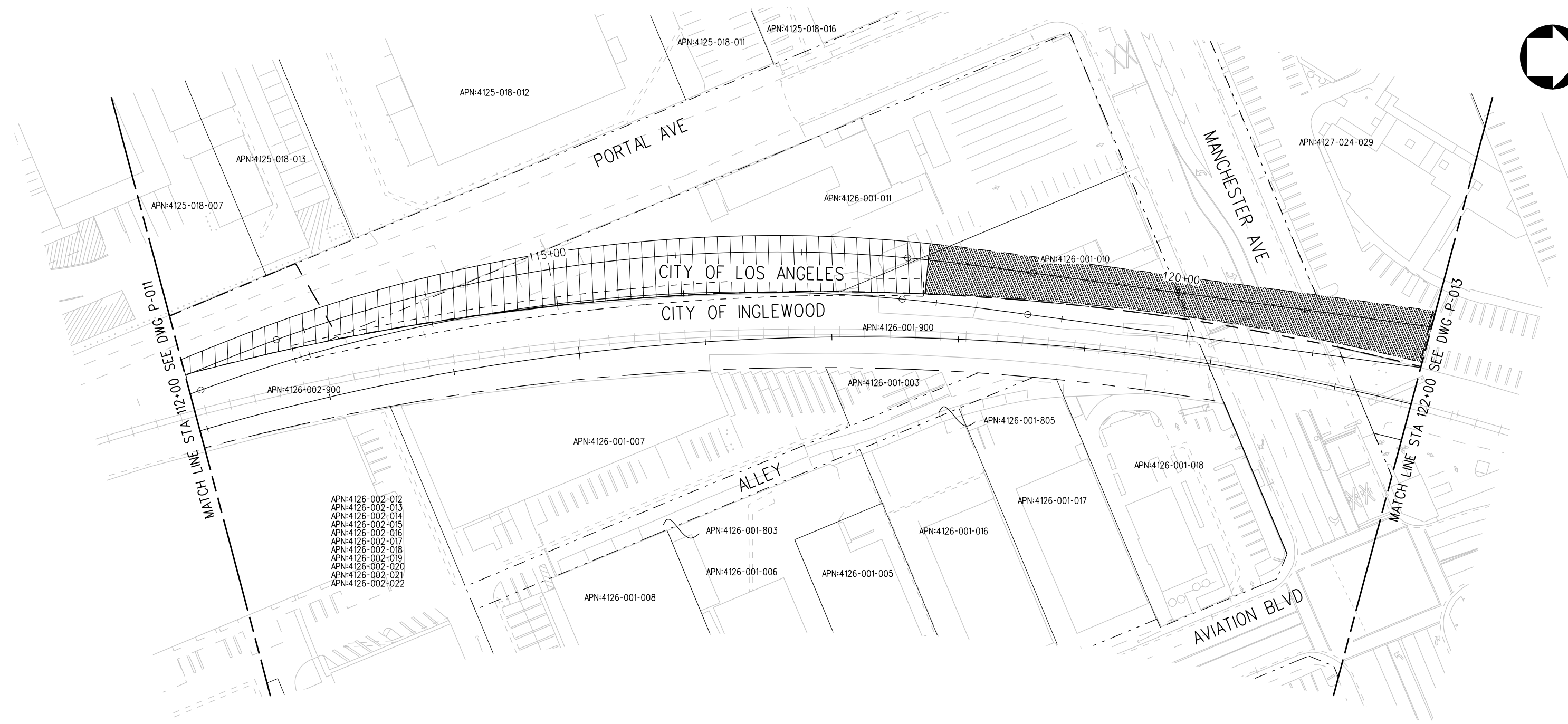



USER=sto99999 11/30/2010 11:25:50 AM c:\pwworking\hmm\stg99999\dms02848\CLP012.plt  
 Pentable=MTA.TBL  
 Plot Driver=pdf\_11x17\_rev1.plt



**LEGEND:**

	BORED TUNNELING		UTILITY RELOCATION		PARCEL LINE
	CUT AND COVER TUNNEL		CONSTRUCTION LAYDOWN AREA		CITY LIMITS (SEE DWG. P-001 NOTE 3)
	STRUCTURE - CUT, FILL, AT GRADE & STATIONS		TUNNEL STAGING		PROPOSED PUBLIC ROW
	STRUCTURE - AERIAL		PROPOSED CURB LINE		EXISTING PUBLIC ROW
	TPSS & SIGNAL HOUSE		METRO ROW		
	TUNNEL VENTILATION				
	PARK & RIDE & STATION FACILITIES				



BASE PROJECT

THE PREPARATION OF THIS DRAWING HAS BEEN FINANCED IN PART THROUGH A GRANT FROM THE U.S. DEPARTMENT OF TRANSPORTATION, FEDERAL TRANSIT ADMINISTRATION (FTA), UNDER THE FEDERAL TRANSIT ACT OF 1964, AS AMENDED, AND IN PART BY THE TAXES OF THE CITIZENS OF LOS ANGELES COUNTY AND OF THE STATE OF CALIFORNIA.							
REV	DATE	BY	APP	REG NO	EXPIRES	SEAL HOLDER	DESCRIPTION

DESIGNED BY  
F. NOURBAKHSH  
 DRAWN BY  
A. GIBBONS  
 CHECKED BY  
L. ABRAMSON  
 IN CHARGE  
G. HEAD  
 DATE  
12-10-10

FOR REVIEW ONLY NOT FOR CONSTRUCTION  
 LEE W ABRAMSON  
 C44285

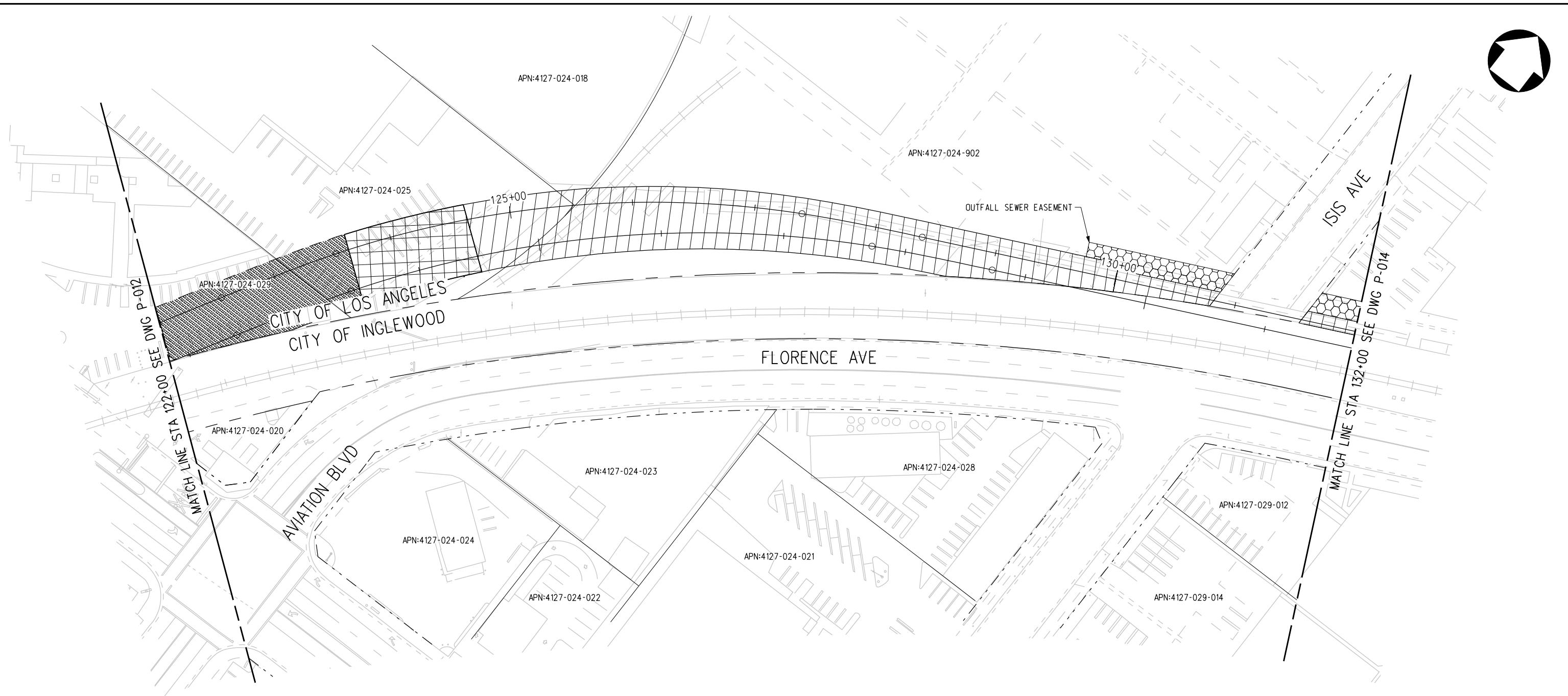
LOS ANGELES COUNTY METROPOLITAN TRANSPORTATION AUTHORITY

6151 W. Century Blvd.  
Suite 800  
Los Angeles, CA 90045  
Phone: 310-337-0500  
Fax: 310-337-0042

CRENDAW/LAX  
 TRANSIT CORRIDOR PROJECT  
 PROPOSED RIGHT OF WAY PLAN  
 STA 112+00 TO STA 122+00

CONTRACT NO	E0117
DRAWING NO	P-012
SCALE	1"=40'
SHEET NO	66

USER=sto99999 12/9/2010 12:01:20 PM c:\pwworking\hmm\stg99999\dms02848\CLP013.plt  
 Pentable-MTA.TBL  
 Plot\_Driver=pdf\_11x17\_rev1.plt



**LEGEND:**

	BORED TUNNELING		UTILITY RELOCATION		PARCEL LINE
	CUT AND COVER TUNNEL OR STATION		CONSTRUCTION LAYDOWN AREA		CITY LIMITS (SEE DWG. P-001 NOTE 3)
	STRUCTURE - CUT, FILL, AT GRADE & STATIONS		TUNNEL STAGING		PROPOSED PUBLIC ROW
	STRUCTURE - AERIAL		PROPOSED CURB LINE		EXISTING PUBLIC ROW
	TPSS & SIGNAL HOUSE		METRO ROW		
	TUNNEL VENTILATION				
	PARK & RIDE & STATION FACILITIES				



BASE PROJECT

THE PREPARATION OF THIS DRAWING HAS BEEN FINANCED IN PART THROUGH A GRANT FROM THE U.S. DEPARTMENT OF TRANSPORTATION, FEDERAL TRANSIT ADMINISTRATION (FTA), UNDER THE FEDERAL TRANSIT ACT OF 1964, AS AMENDED, AND IN PART BY THE TAXES OF THE CITIZENS OF LOS ANGELES COUNTY AND OF THE STATE OF CALIFORNIA.							
REV	DATE	BY	APP	REG NO	EXPIRES	SEAL HOLDER	DESCRIPTION

DESIGNED BY  
 F. NOURBAKHSH  
 DRAWN BY  
 A. GIBBONS  
 CHECKED BY  
 L. ABRAMSON  
 IN CHARGE  
 G. HEAD  
 DATE  
 12-10-10

FOR REVIEW  
 ONLY NOT FOR  
 CONSTRUCTION  
 LEE W ABRAMSON  
 C44285

**LOS ANGELES COUNTY METROPOLITAN TRANSPORTATION AUTHORITY**  
 6151 W. Century Blvd.  
 Suite 800  
 Los Angeles, CA 90045  
 Phone: 310-337-0500  
 Fax: 310-337-0042

**Hatch Mott MacDonald**

**CRENSHAW/LAX  
 TRANSIT CORRIDOR PROJECT  
 PROPOSED RIGHT OF WAY PLAN  
 STA 122+00 TO STA 132+00**

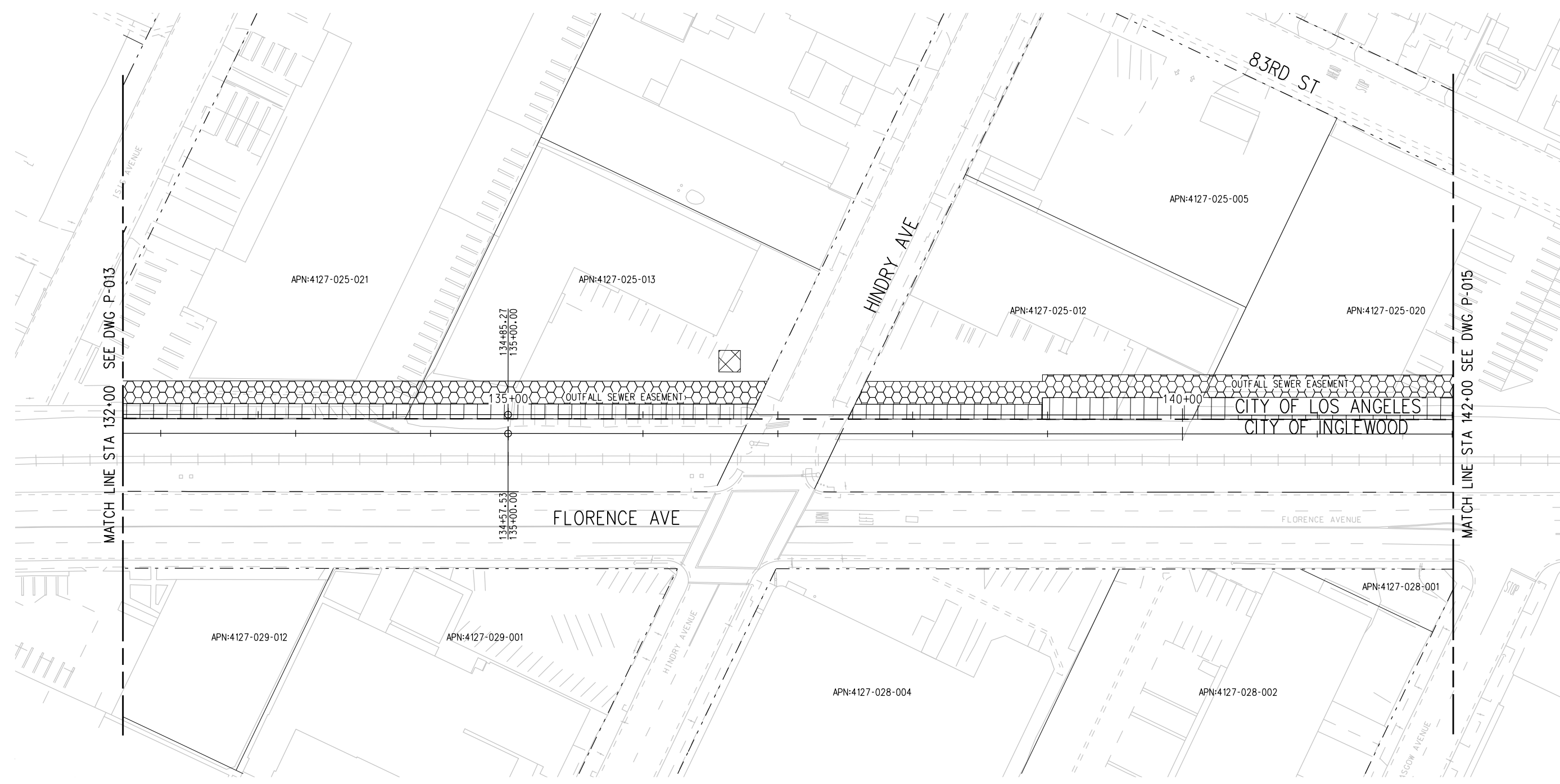

CONTRACT NO	E0117	
DRAWING NO	P-013	REV 0
SCALE	1"=40'	
SHEET NO	67	

c:\pwworking\hmm\st099999\dms02848\CLP014.plg




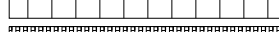



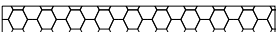



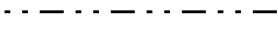




USER=st099999 12:05:59 PM 12/9/2010

Pentable-MTA.TBL

Plot Driver=pdf\_11x17\_rev1.plt



LEGEND:

-  BORED TUNNELING
-  CUT AND COVER TUNNEL OR STATION
-  STRUCTURE - CUT, FILL, AT GRADE & STATIONS
-  STRUCTURE - AERIAL
-  TPSS & SIGNAL HOUSE
-  TUNNEL VENTILATION
-  PARK & RIDE & STATION FACILITIES
-  UTILITY RELOCATION
-  CONSTRUCTION LAYDOWN AREA
-  TUNNEL STAGING
-  PROPOSED PUBLIC ROW
-  PROPOSED CURB LINE
-  EXISTING PUBLIC ROW
-  METRO ROW
-  PARCEL LINE
-  CITY LIMITS (SEE DWG. P-001 NOTE 3)



BASE PROJECT

THE PREPARATION OF THIS DRAWING HAS BEEN FINANCED IN PART THROUGH A GRANT FROM THE U.S. DEPARTMENT OF TRANSPORTATION, FEDERAL TRANSIT ADMINISTRATION (FTA), UNDER THE FEDERAL TRANSIT ACT OF 1964, AS AMENDED, AND IN PART BY THE TAXES OF THE CITIZENS OF LOS ANGELES COUNTY AND OF THE STATE OF CALIFORNIA.							
REV	DATE	BY	APP	REG NO	EXPIRES	SEAL HOLDER	DESCRIPTION

DESIGNED BY	F. NOURBAKHSH
DRAWN BY	A. GIBBONS
CHECKED BY	L. ABRAMSON
IN CHARGE	G. HEAD
DATE	12-10-10

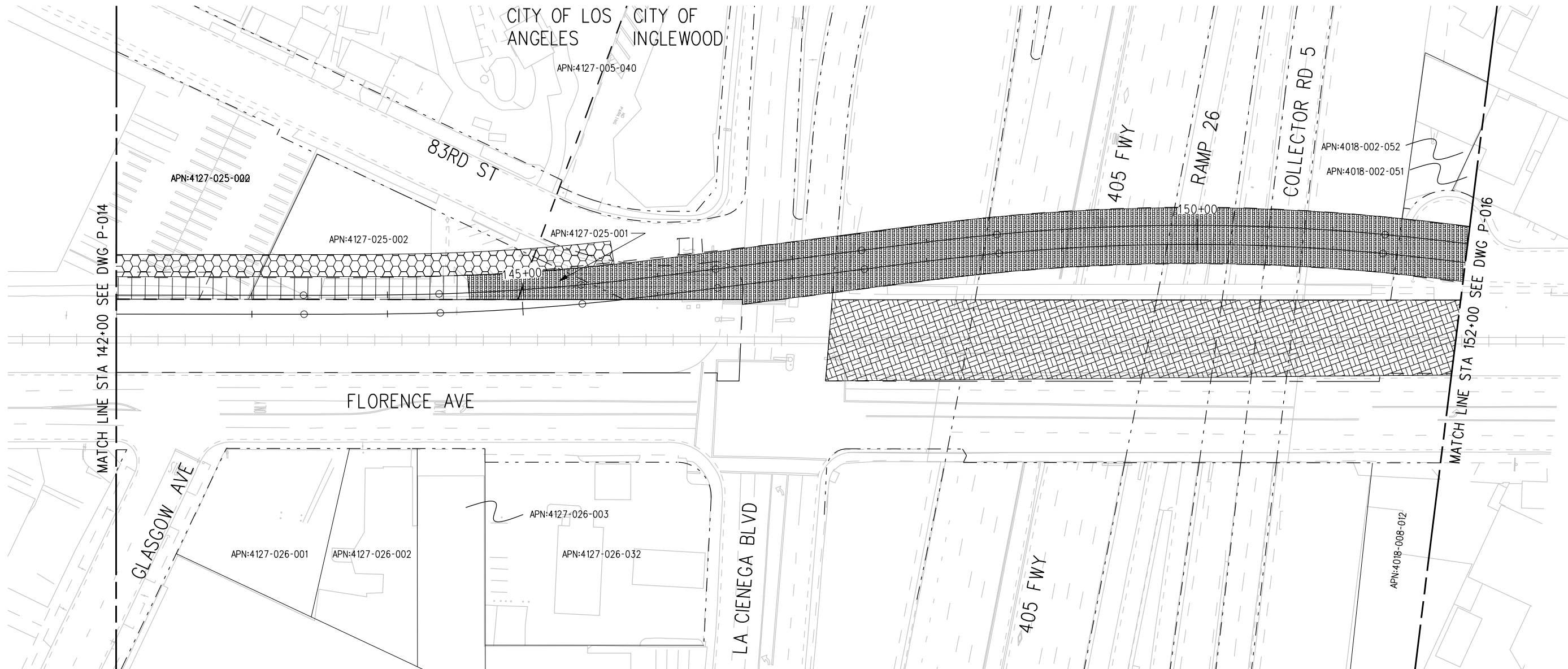

FOR REVIEW ONLY NOT FOR CONSTRUCTION  
 LEE W ABRAMSON  
 C44285

**Metro** LOS ANGELES COUNTY METROPOLITAN TRANSPORTATION AUTHORITY

**Hatch Mott MacDonald**  
 6151 W. Century Blvd. Suite 800  
 Los Angeles, CA 90045  
 Phone: 310-337-0500 Fax: 310-337-0042

CRENSHAW/LAX TRANSIT CORRIDOR PROJECT  
 PROPOSED RIGHT OF WAY PLAN  
 STA 132+00 TO STA 142+00

CONTRACT NO	E0117
DRAWING NO	P-014
SCALE	1"=40'
SHEET NO	68



**LEGEND:**

	BORED TUNNELING		UTILITY RELOCATION		PARCEL LINE
	CUT AND COVER TUNNEL OR STATION		CONSTRUCTION LAYDOWN AREA		CITY LIMITS (SEE DWG. P-001 NOTE 3)
	STRUCTURE - CUT, FILL, AT GRADE & STATIONS		TUNNEL STAGING		PROPOSED PUBLIC ROW
	STRUCTURE - AERIAL		PROPOSED CURB LINE		EXISTING PUBLIC ROW
	TPSS & SIGNAL HOUSE		METRO ROW		
	TUNNEL VENTILATION				
	PARK & RIDE & STATION FACILITIES				



BASE PROJECT

USER=VAS55585 8:51:36 PM 12/8/2010 c:\pwworking\hmm\vas55585\dms02848\CPLP015.plt  
 Pentable-MTA.TBL  
 Plot Driver=pdf\_11x17\_rev1.plt

THE PREPARATION OF THIS DRAWING HAS BEEN FINANCED IN PART THROUGH A GRANT FROM THE U.S. DEPARTMENT OF TRANSPORTATION, FEDERAL TRANSIT ADMINISTRATION (FTA), UNDER THE FEDERAL TRANSIT ACT OF 1964, AS AMENDED, AND IN PART BY THE TAXES OF THE CITIZENS OF LOS ANGELES COUNTY AND OF THE STATE OF CALIFORNIA.						
REV	DATE	BY	APP	REG NO	EXPIRES	SEAL HOLDER

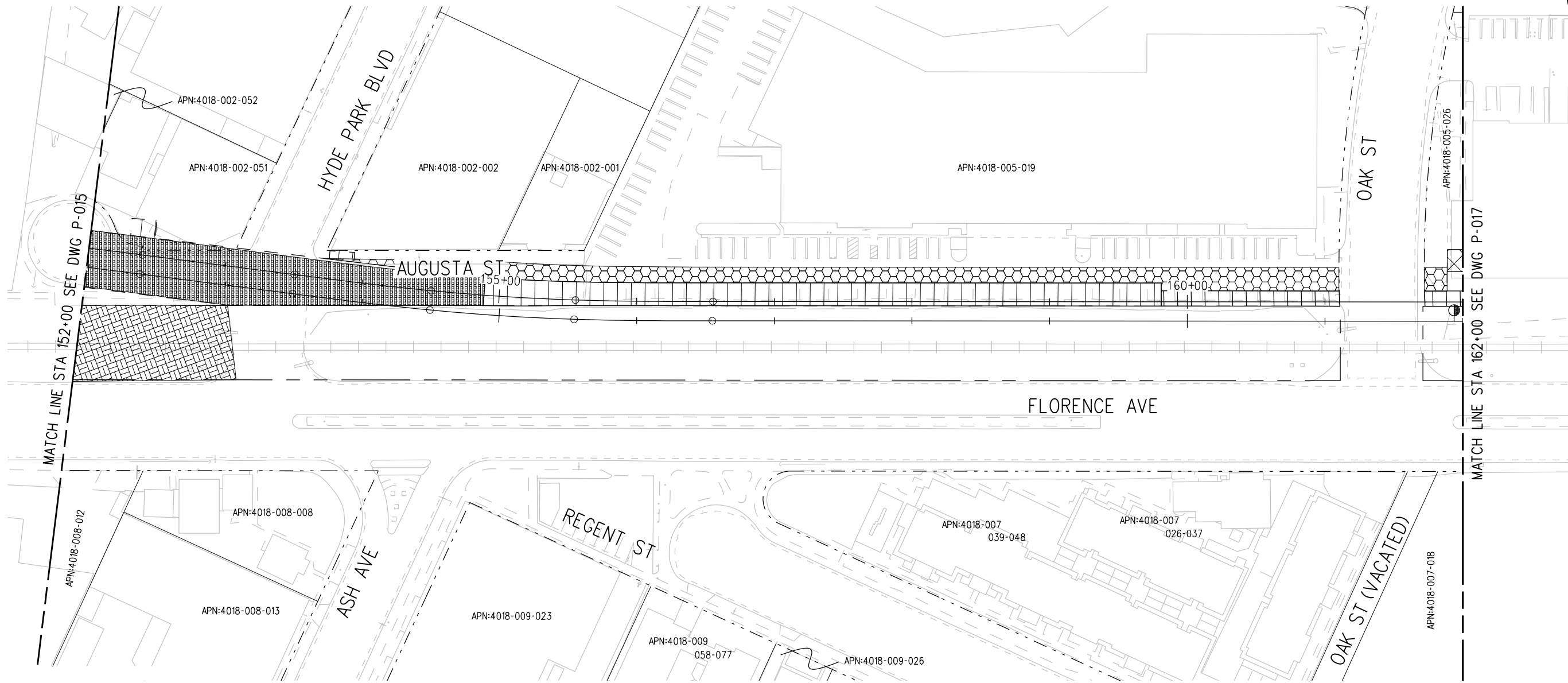
DESIGNED BY  
 F. NOURBAKHSH  
 DRAWN BY  
 A. GIBBONS  
 CHECKED BY  
 L. ABRAMSON  
 IN CHARGE  
 G. HEAD  
 DATE  
 12-10-10

FOR REVIEW  
 ONLY NOT FOR  
 CONSTRUCTION  
 LEE W ABRAMSON  
 C44285

**LOS ANGELES COUNTY METROPOLITAN TRANSPORTATION AUTHORITY**  
 6151 W. Century Blvd.  
 Suite 800  
 Los Angeles, CA 90045  
 Phone: 310-337-0500  
 Fax: 310-337-0042

**CRENSHAW/LAX  
 TRANSIT CORRIDOR PROJECT  
 PROPOSED RIGHT OF WAY PLAN  
 STA 142+00 TO STA 152+00**

CONTRACT NO	E0117
DRAWING NO	P-015
REV	0
SCALE	1"=40'
SHEET NO	69



LEGEND:

	BORED TUNNELING		UTILITY RELOCATION		PARCEL LINE
	CUT AND COVER TUNNEL OR STATION		CONSTRUCTION LAYDOWN AREA		CITY LIMITS (SEE DWG. P-001 NOTE 3)
	STRUCTURE - CUT, FILL, AT GRADE & STATIONS		TUNNEL STAGING		PROPOSED PUBLIC ROW
	STRUCTURE - AERIAL		PROPOSED CURB LINE		EXISTING PUBLIC ROW
	TPSS & SIGNAL HOUSE		METRO ROW		
	TUNNEL VENTILATION				
	PARK & RIDE & STATION FACILITIES				



BASE PROJECT

THE PREPARATION OF THIS DRAWING HAS BEEN FINANCED IN PART THROUGH A GRANT FROM THE U.S. DEPARTMENT OF TRANSPORTATION, FEDERAL TRANSIT ADMINISTRATION (FTA), UNDER THE FEDERAL TRANSIT ACT OF 1964, AS AMENDED, AND IN PART BY THE TAXES OF THE CITIZENS OF LOS ANGELES COUNTY AND OF THE STATE OF CALIFORNIA.							
REV	DATE	BY	APP	REG NO	EXPIRES	SEAL HOLDER	DESCRIPTION

DESIGNED BY F. NOURBAKHSH
DRAWN BY A. GIBBONS
CHECKED BY L. ABRAMSON
IN CHARGE G. HEAD
DATE 12-10-10

FOR REVIEW ONLY NOT FOR CONSTRUCTION  
LEE W ABRAMSON  
C44285

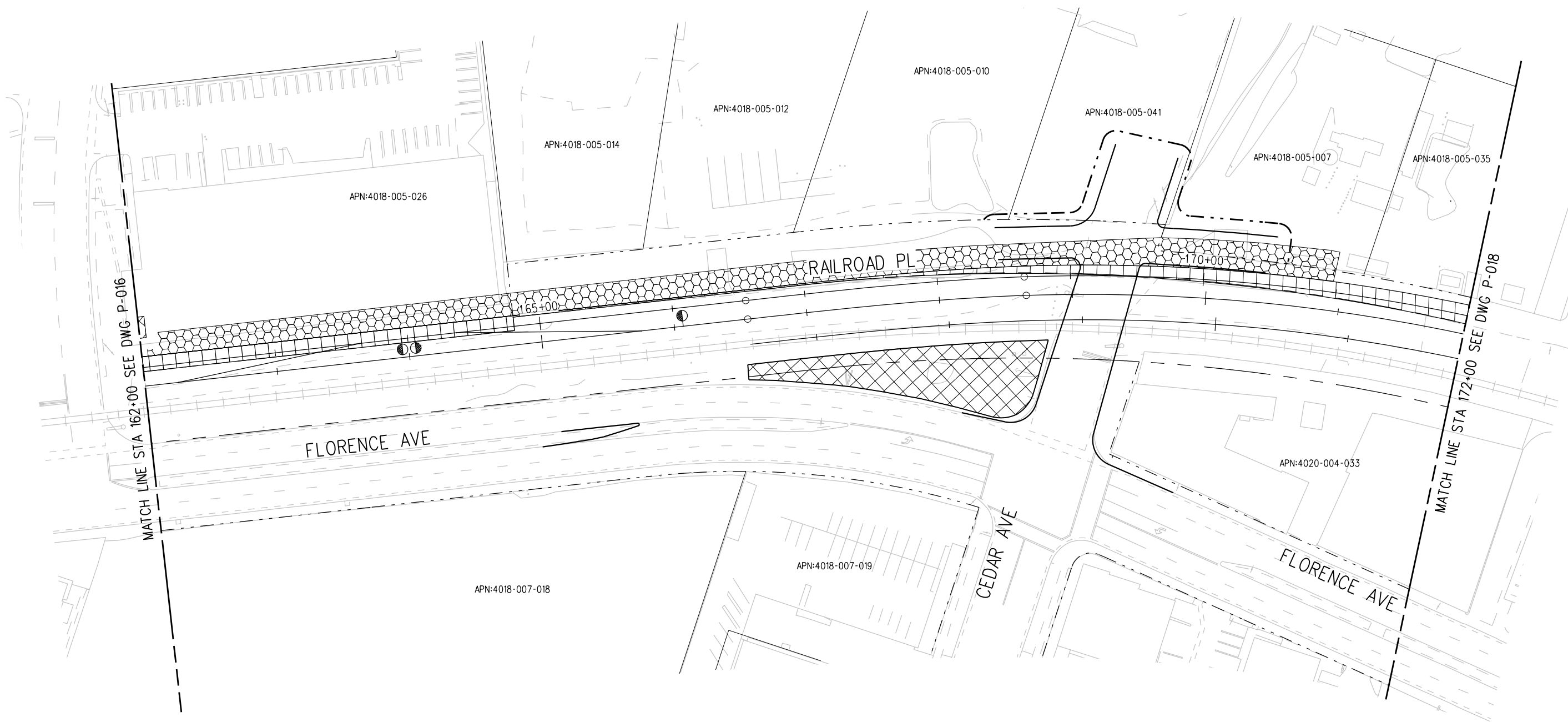
LOS ANGELES COUNTY METROPOLITAN TRANSPORTATION AUTHORITY

**Hatch Mott MacDonald**  
6151 W. Century Blvd. Suite 800  
Los Angeles, CA 90045  
Phone: 310-337-0500  
Fax: 310-337-0042

CRENSHAW/LAX TRANSIT CORRIDOR PROJECT  
PROPOSED RIGHT OF WAY PLAN  
STA 152+00 TO STA 162+00

CONTRACT NO E0117	REV 0
DRAWING NO P-016	SCALE 1"=40'
SHEET NO 70	

USER=sta99999 12:33:24 PM 12/9/2010 c:\pwworking\hmm\sta99999\dms02848\CLP017.plt  
 Pentable=MTA.TBL  
 Plot Driver=pdf\_11x17\_rev1.plt



**LEGEND:**

	BORED TUNNELING		UTILITY RELOCATION		PARCEL LINE
	CUT AND COVER TUNNEL OR STATION		CONSTRUCTION LAYDOWN AREA		CITY LIMITS (SEE DWG. P-001 NOTE 3)
	STRUCTURE - CUT, FILL, AT GRADE & STATIONS		TUNNEL STAGING		PROPOSED PUBLIC ROW
	STRUCTURE - AERIAL		PROPOSED CURB LINE		EXISTING PUBLIC ROW
	TPSS & SIGNAL HOUSE		METRO ROW		
	TUNNEL VENTILATION				
	PARK & RIDE & STATION FACILITIES				



BASE PROJECT

THE PREPARATION OF THIS DRAWING HAS BEEN FINANCED IN PART THROUGH A GRANT FROM THE U.S. DEPARTMENT OF TRANSPORTATION, FEDERAL TRANSIT ADMINISTRATION (FTA), UNDER THE FEDERAL TRANSIT ACT OF 1964, AS AMENDED, AND IN PART BY THE TAXES OF THE CITIZENS OF LOS ANGELES COUNTY AND OF THE STATE OF CALIFORNIA.							
REV	DATE	BY	APP	REG NO	EXPIRES	SEAL HOLDER	DESCRIPTION

DESIGNED BY  
 F. NOURBAKHSH  
 DRAWN BY  
 A. GIBBONS  
 CHECKED BY  
 L. ABRAMSON  
 IN CHARGE  
 G. HEAD  
 DATE  
 12-10-10

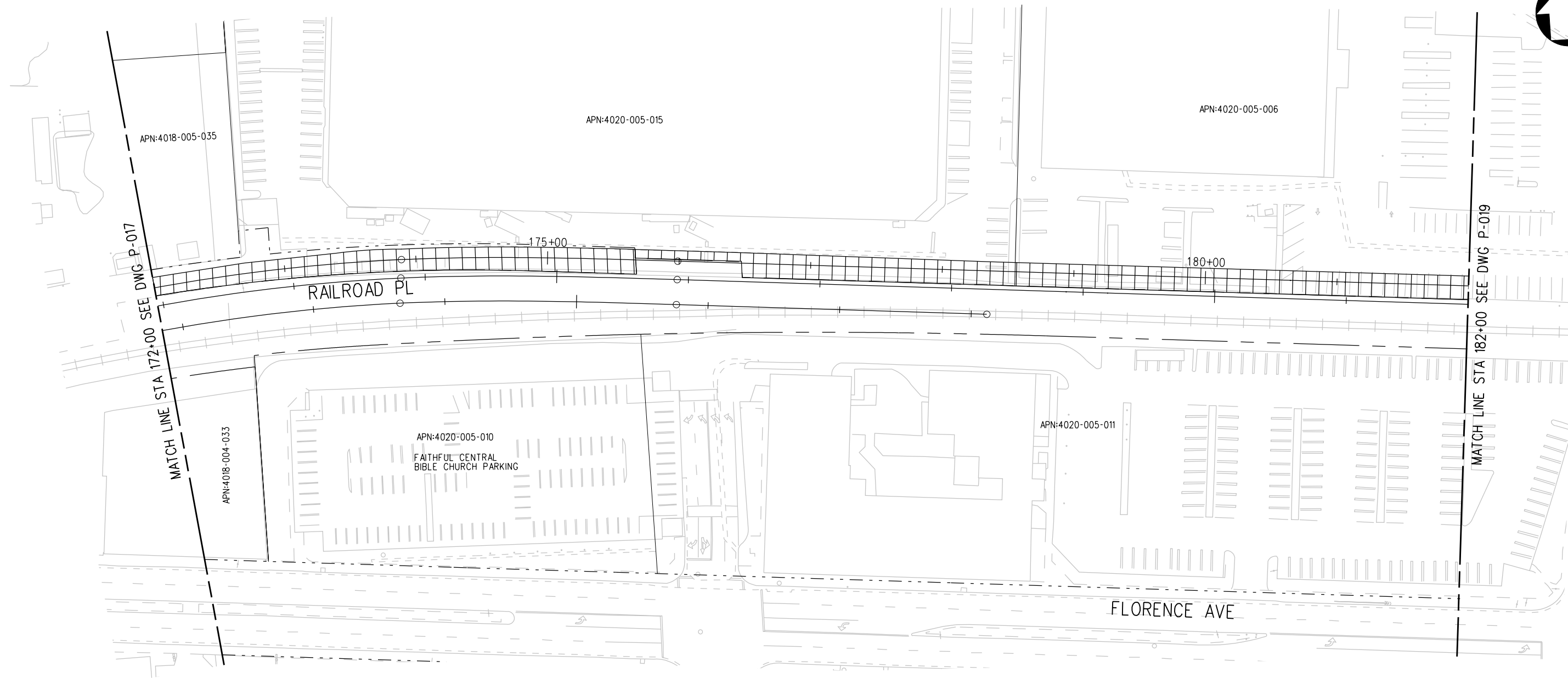
FOR REVIEW  
 ONLY NOT FOR  
 CONSTRUCTION  
 LEE W ABRAMSON  
 C44285

**LOS ANGELES COUNTY METROPOLITAN TRANSPORTATION AUTHORITY**  
 6151 W. Century Blvd.  
 Suite 800  
 Los Angeles, CA 90045  
 Phone: 310-337-0500  
 Fax: 310-337-0042

**CRENSHAW/LAX  
 TRANSIT CORRIDOR PROJECT**  
 PROPOSED RIGHT OF WAY PLAN  
 STA 162+00 TO STA 172+00

CONTRACT NO	E0117
DRAWING NO	P-017
SCALE	1"=40'
SHEET NO	71

USER=sta99999 10:30:09 AM 12/9/2010 c:\pwworking\hmm\sta99999\dms02848\CLP018.plt  
 Pentable=MTA.TBL  
 Plot Driver=pdf\_11x17\_rev1.plt



**LEGEND:**

	BORED TUNNELING		UTILITY RELOCATION		PARCEL LINE
	CUT AND COVER TUNNEL OR STATION		CONSTRUCTION LAYDOWN AREA		CITY LIMITS (SEE DWG. P-001 NOTE 3)
	STRUCTURE - CUT, FILL, AT GRADE & STATIONS		TUNNEL STAGING		PROPOSED PUBLIC ROW
	STRUCTURE - AERIAL		PROPOSED CURB LINE		EXISTING PUBLIC ROW
	TPSS & SIGNAL HOUSE		METRO ROW		
	TUNNEL VENTILATION				
	PARK & RIDE & STATION FACILITIES				



BASE PROJECT

THE PREPARATION OF THIS DRAWING HAS BEEN FINANCED IN PART THROUGH A GRANT FROM THE U.S. DEPARTMENT OF TRANSPORTATION, FEDERAL TRANSIT ADMINISTRATION (FTA), UNDER THE FEDERAL TRANSIT ACT OF 1964, AS AMENDED, AND IN PART BY THE TAXES OF THE CITIZENS OF LOS ANGELES COUNTY AND OF THE STATE OF CALIFORNIA.							
REV	DATE	BY	APP	REG NO	EXPIRES	SEAL HOLDER	DESCRIPTION

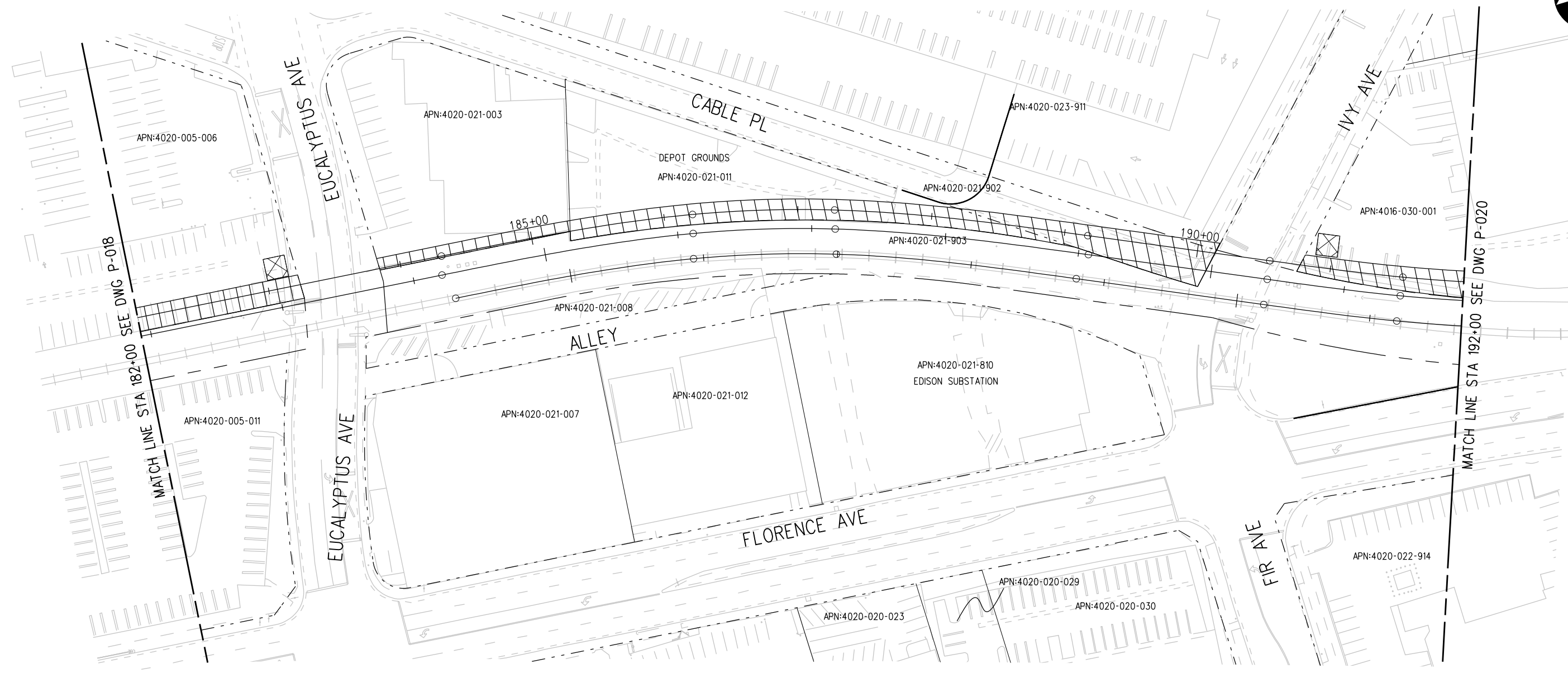

DESIGNED BY  
F. NOURBAKHSH  
 DRAWN BY  
A. GIBBONS  
 CHECKED BY  
L. ABRAMSON  
 IN CHARGE  
G. HEAD  
 DATE  
12-10-10

FOR REVIEW  
ONLY NOT FOR  
CONSTRUCTION  
LEE W ABRAMSON  
C44285

**LOS ANGELES COUNTY METROPOLITAN TRANSPORTATION AUTHORITY**  
 6151 W. Century Blvd.  
Suite 800  
Los Angeles, CA 90045  
Phone: 310-337-0500  
Fax: 310-337-0042

**CRENSHAW/LAX  
TRANSIT CORRIDOR PROJECT**  
 PROPOSED RIGHT OF WAY PLAN  
 STA 172+00 TO STA 182+00

CONTRACT NO	E0117	
DRAWING NO	P-018	REV 0
SCALE	1"=40'	
SHEET NO	72	



LEGEND:

- |  |  |  |                           |  |  |
|--|--|--|---------------------------|--|--|
|  | BORED TUNNELING                            |  | UTILITY RELOCATION        |  | PARCEL LINE                            |
|  | CUT AND COVER TUNNEL OR STATION            |  | CONSTRUCTION LAYDOWN AREA |  | CITY LIMITS<br>(SEE DWG. P-001 NOTE 3) |
|  | STRUCTURE - CUT, FILL, AT GRADE & STATIONS |  | TUNNEL STAGING            |  | PROPOSED PUBLIC ROW                    |
|  | STRUCTURE - AERIAL                         |  | PROPOSED CURB LINE        |  | EXISTING PUBLIC ROW                    |
|  | TPSS & SIGNAL HOUSE                        |  | METRO ROW                 |  |  |
|  | TUNNEL VENTILATION                         |  |                           |  |  |
|  | PARK & RIDE & STATION FACILITIES           |  |                           |  |  |



BASE PROJECT

THE PREPARATION OF THIS DRAWING HAS BEEN FINANCED IN PART THROUGH A GRANT FROM THE U.S. DEPARTMENT OF TRANSPORTATION, FEDERAL TRANSIT ADMINISTRATION (FTA), UNDER THE FEDERAL TRANSIT ACT OF 1964, AS AMENDED, AND IN PART BY THE TAXES OF THE CITIZENS OF LOS ANGELES COUNTY AND OF THE STATE OF CALIFORNIA.						
REV	DATE	BY	APP	REG NO	EXPIRES	SEAL HOLDER

DESIGNED BY  
F. NOURBAKHSH

DRAWN BY  
A. GIBBONS

CHECKED BY  
L. ABRAMSON

IN CHARGE  
G. HEAD

DATE  
12-10-10

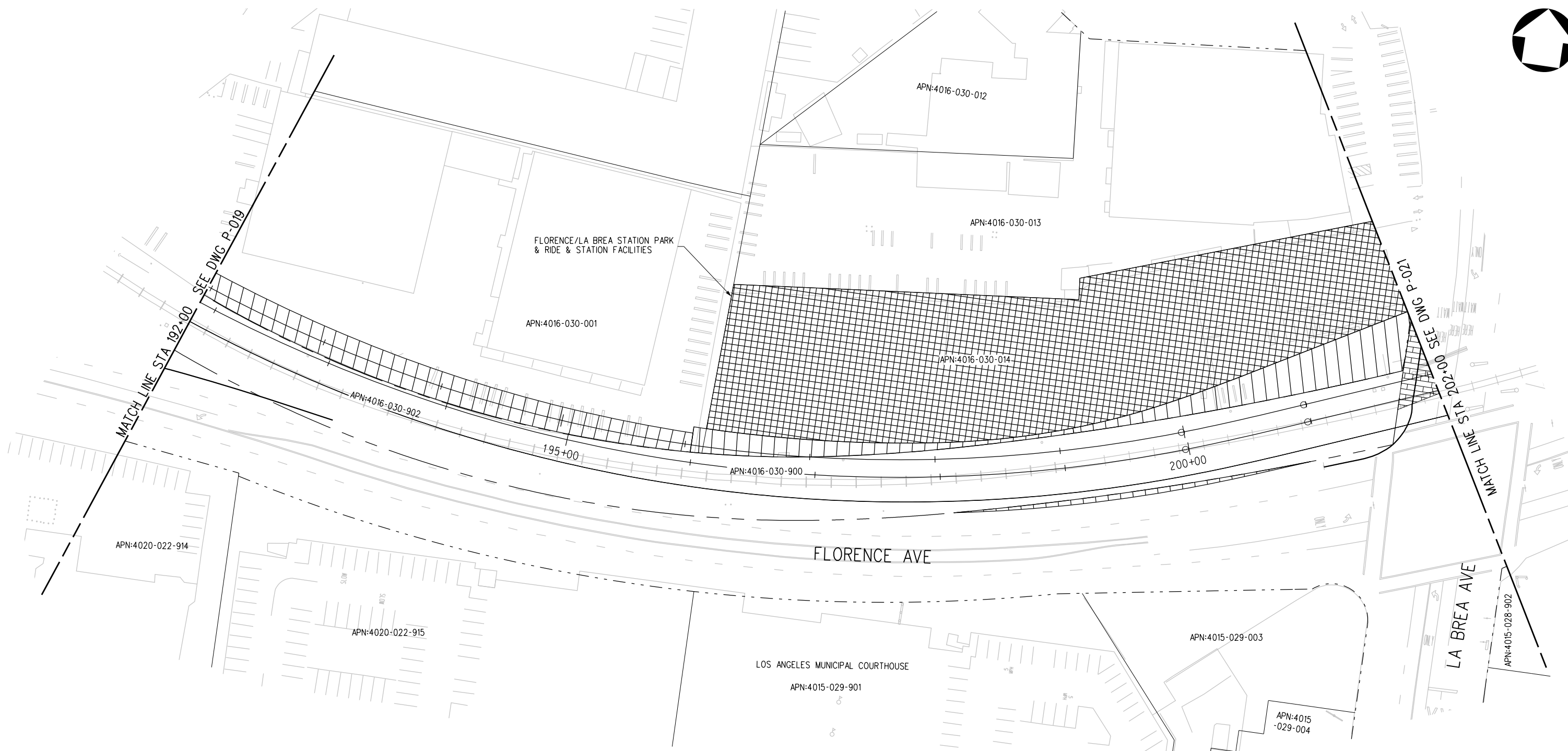
FOR REVIEW  
ONLY NOT FOR  
CONSTRUCTION  
LEE W ABRAMSON  
C44285

LOS ANGELES COUNTY METROPOLITAN  
TRANSPORTATION AUTHORITY

6151 W. Century Blvd.  
Suite 800  
Los Angeles, CA 90045  
Phone: 310-337-0500  
Fax: 310-337-0042

CRENSHAW/LAX  
TRANSIT CORRIDOR PROJECT  
PROPOSED RIGHT OF WAY PLAN  
STA 182+00 TO STA 192+00

CONTRACT NO	E0117
DRAWING NO	P-019
SCALE	1"=40'
SHEET NO	73



**LEGEND:**

	BORED TUNNELING		UTILITY RELOCATION		PARCEL LINE
	CUT AND COVER TUNNEL OR STATION		CONSTRUCTION LAYDOWN AREA		CITY LIMITS (SEE DWG. P-001 NOTE 3)
	STRUCTURE - CUT, FILL, AT GRADE & STATIONS		TUNNEL STAGING		PROPOSED PUBLIC ROW
	STRUCTURE - AERIAL		PROPOSED CURB LINE		EXISTING PUBLIC ROW
	TPSS & SIGNAL HOUSE		METRO ROW		
	TUNNEL VENTILATION				
	PARK & RIDE & STATION FACILITIES				



USER=S01.57960 8:59:26 AM 8/19/2011 C:\veys-feir\C\IP020.plg  
 Pentable-MTA.TBL  
 Plot Driver=pdf\_11x17\_rev1.plt

THE PREPARATION OF THIS DRAWING HAS BEEN FINANCED IN PART THROUGH A GRANT FROM THE U.S. DEPARTMENT OF TRANSPORTATION, FEDERAL TRANSIT ADMINISTRATION (FTA), UNDER THE FEDERAL TRANSIT ACT OF 1964, AS AMENDED, AND IN PART BY THE TAXES OF THE CITIZENS OF LOS ANGELES COUNTY AND OF THE STATE OF CALIFORNIA.							
REV	DATE	BY	APP	REG NO	EXPIRES	SEAL HOLDER	DESCRIPTION

DESIGNED BY F. NOURBAKHSH
DRAWN BY A. GIBBONS
CHECKED BY L. ABRAMSON
IN CHARGE G. HEAD
DATE 08-15-11

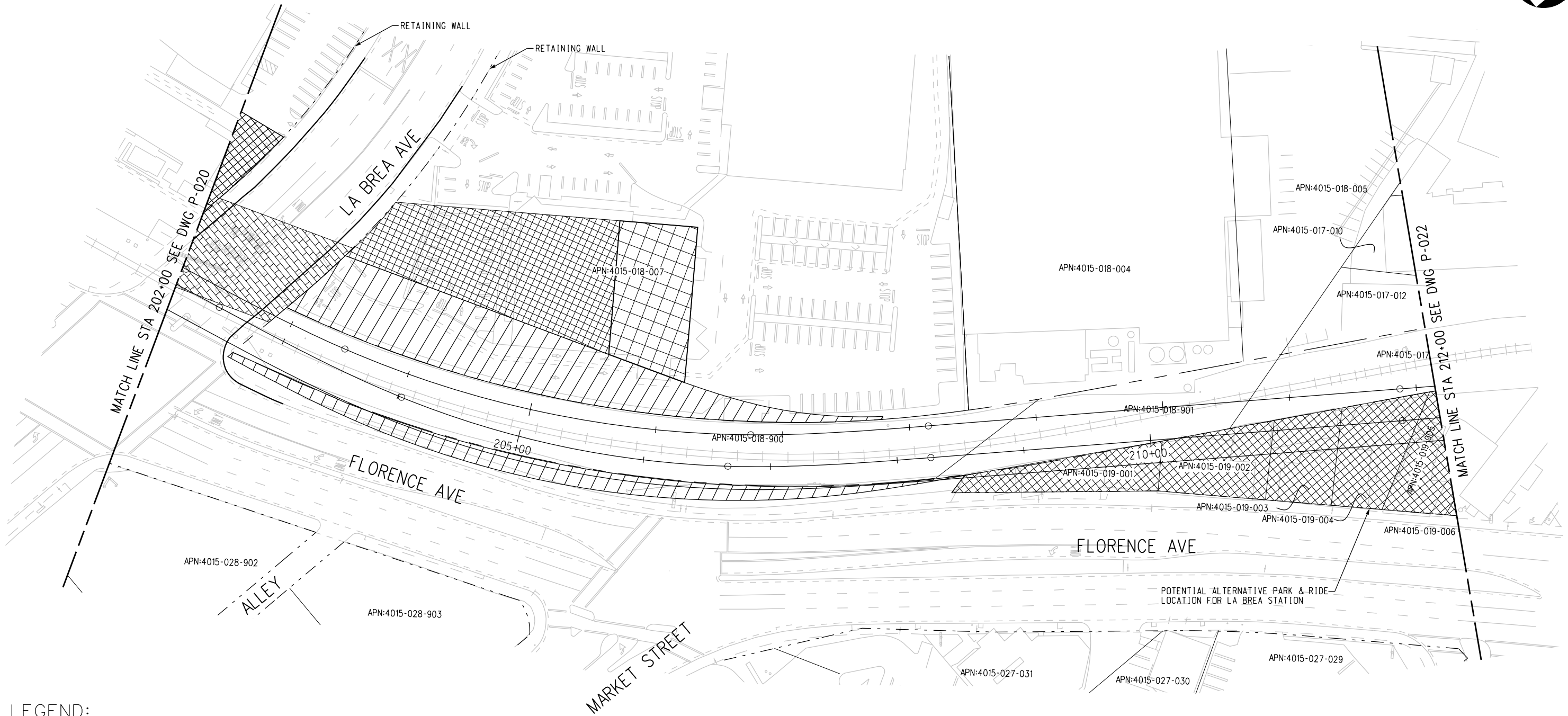

FOR REVIEW ONLY NOT FOR CONSTRUCTION  
 LEE W ABRAMSON  
 C44285

LOS ANGELES COUNTY METROPOLITAN TRANSPORTATION AUTHORITY

6151 W. Century Blvd.  
Suite 800  
Los Angeles, CA 90045  
Phone: 310-337-0500  
Fax: 310-337-0042

CRENSHAW/LAX  
 TRANSIT CORRIDOR PROJECT  
 PROPOSED RIGHT OF WAY PLAN  
 STA 192+00 TO STA 202+00

CONTRACT NO	E0117
DRAWING NO	P-020
SCALE	1"=40'
SHEET NO	74



**LEGEND:**

	BORED TUNNELING		UTILITY RELOCATION		PARCEL LINE
	CUT AND COVER TUNNEL OR STATION		CONSTRUCTION LAYDOWN AREA		CITY LIMITS (SEE DWG. P-001 NOTE 3)
	STRUCTURE - CUT, FILL, AT GRADE & STATIONS		TUNNEL STAGING		PROPOSED PUBLIC ROW
	STRUCTURE - AERIAL		PROPOSED CURB LINE		EXISTING PUBLIC ROW
	TPSS & SIGNAL HOUSE		METRO ROW		
	TUNNEL VENTILATION				
	PARK & RIDE & STATION FACILITIES				



USER=S01.57960 8:58:30 AM 8/19/2011 C:\veys-fei\CLP021.plt  
 Pentable-MTA.TBL  
 Plot Driver=pdf\_11x17\_rev1.plt

THE PREPARATION OF THIS DRAWING HAS BEEN FINANCED IN PART THROUGH A GRANT FROM THE U.S. DEPARTMENT OF TRANSPORTATION, FEDERAL TRANSIT ADMINISTRATION (FTA), UNDER THE FEDERAL TRANSIT ACT OF 1964, AS AMENDED, AND IN PART BY THE TAXES OF THE CITIZENS OF LOS ANGELES COUNTY AND OF THE STATE OF CALIFORNIA.

REV	DATE	BY	APP	REG NO	EXPIRES	SEAL HOLDER	DESCRIPTION

DESIGNED BY  
 F. NOURBAKHSH  
 DRAWN BY  
 A. GIBBONS  
 CHECKED BY  
 L. ABRAMSON  
 IN CHARGE  
 G. HEAD  
 DATE  
 08-15-11

FOR REVIEW ONLY NOT FOR CONSTRUCTION  
 LEE W ABRAMSON  
 C44285

**LOS ANGELES COUNTY METROPOLITAN TRANSPORTATION AUTHORITY**  
 6151 W. Century Blvd. Suite 800  
 Los Angeles, CA 90045  
 Phone: 310-337-0500 Fax: 310-337-0042

**CRENSHAW/LAX TRANSIT CORRIDOR PROJECT**  
 PROPOSED RIGHT OF WAY PLAN  
 STA 202+00 TO STA 212+00

CONTRACT NO	E0117	
DRAWING NO	P-021	REV 0
SCALE	1"=40'	
SHEET NO	75	



LEGEND:

- |  |  |  |                           |  |  |
|--|--|--|---------------------------|--|--|
|  | BORED TUNNELING                            |  | UTILITY RELOCATION        |  | PARCEL LINE                            |
|  | CUT AND COVER TUNNEL OR STATION            |  | CONSTRUCTION LAYDOWN AREA |  | CITY LIMITS<br>(SEE DWG. P-001 NOTE 3) |
|  | STRUCTURE - CUT, FILL, AT GRADE & STATIONS |  | TUNNEL STAGING            |  | PROPOSED PUBLIC ROW                    |
|  | STRUCTURE - AERIAL                         |  | PROPOSED CURB LINE        |  | EXISTING PUBLIC ROW                    |
|  | TPSS & SIGNAL HOUSE                        |  | METRO ROW                 |  |  |
|  | TUNNEL VENTILATION                         |  |                           |  |  |
|  | PARK & RIDE & STATION FACILITIES           |  |                           |  |  |



POTENTIAL ALTERNATIVE PARK & RIDE LOCATION FOR LA BREA STATION

THE PREPARATION OF THIS DRAWING HAS BEEN FINANCED IN PART THROUGH A GRANT FROM THE U.S. DEPARTMENT OF TRANSPORTATION, FEDERAL TRANSIT ADMINISTRATION (FTA), UNDER THE FEDERAL TRANSIT ACT OF 1964, AS AMENDED, AND IN PART BY THE TAXES OF THE CITIZENS OF LOS ANGELES COUNTY AND OF THE STATE OF CALIFORNIA.							
REV	DATE	BY	APP	REG NO	EXPIRES	SEAL HOLDER	DESCRIPTION

DESIGNED BY  
F. NOURBAKHSH  
DRAWN BY  
A. GIBBONS  
CHECKED BY  
L. ABRAMSON  
IN CHARGE  
G. HEAD  
DATE

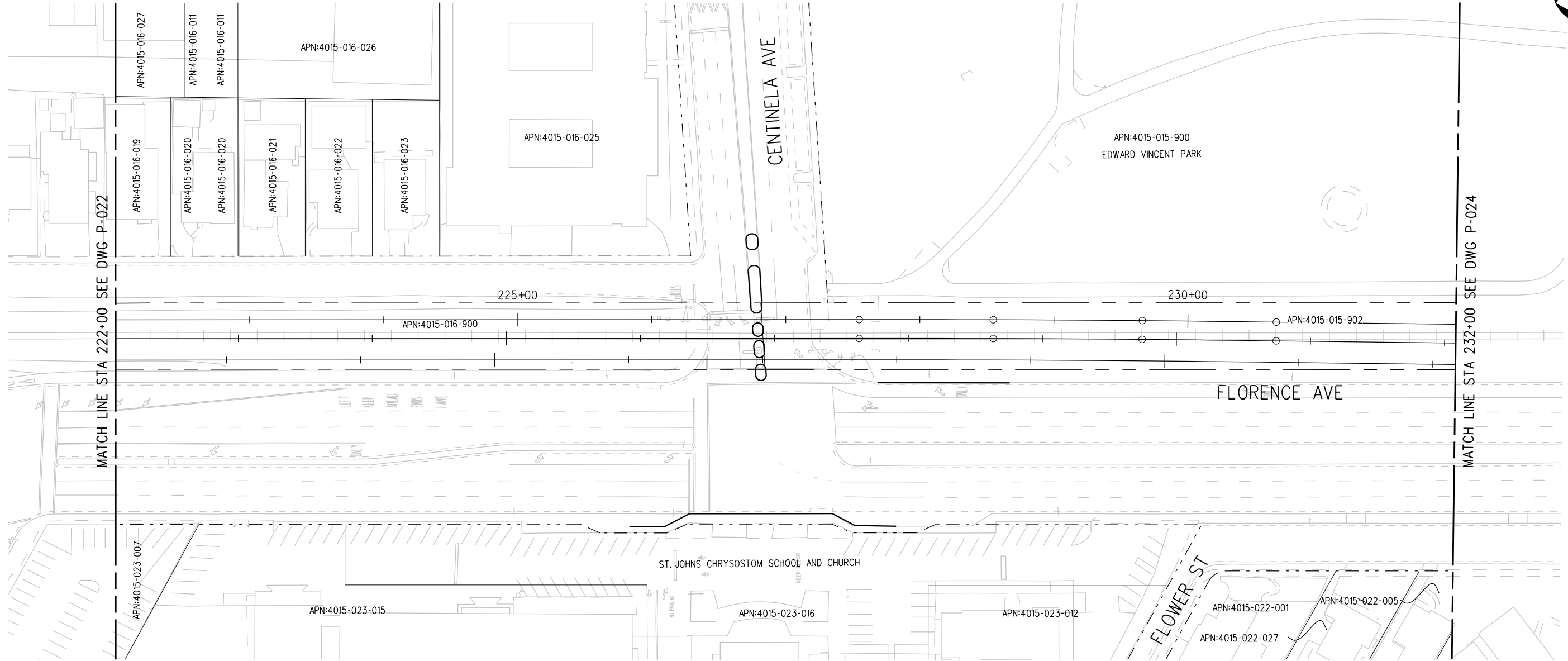
FOR REVIEW ONLY NOT FOR CONSTRUCTION  
LEE W ABRAMSON  
C44285

**Metro** LOS ANGELES COUNTY METROPOLITAN TRANSPORTATION AUTHORITY  
 6151 W. Century Blvd. Suite 800 Los Angeles, CA 90045  
 Phone: 310-337-0500 Fax: 310-337-0042

**Hatch Mott MacDonald**

CRENSHAW/LAX TRANSIT CORRIDOR PROJECT  
 PROPOSED RIGHT OF WAY PLAN  
 STA 212+00 TO STA 222+00

CONTRACT NO	E0117
DRAWING NO	P-022
SCALE	1"=40'
SHEET NO	76



LEGEND:

	BORED TUNNELING		UTILITY RELOCATION		PARCEL LINE
	CUT AND COVER TUNNEL OR STATION		CONSTRUCTION LAYDOWN AREA		CITY LIMITS (SEE DWG. P-001 NOTE 3)
	STRUCTURE - CUT, FILL, AT GRADE & STATIONS		TUNNEL STAGING		
	STRUCTURE - AERIAL		PROPOSED PUBLIC ROW		
	TPSS & SIGNAL HOUSE		PROPOSED CURB LINE		
	TUNNEL VENTILATION		EXISTING PUBLIC ROW		
	PARK & RIDE & STATION FACILITIES		METRO ROW		



BASE PROJECT

THE PREPARATION OF THIS DRAWING HAS BEEN FINANCED IN PART THROUGH A GRANT FROM THE U.S. DEPARTMENT OF TRANSPORTATION, FEDERAL TRANSIT ADMINISTRATION (FTA), UNDER THE FEDERAL TRANSIT ACT OF 1964, AS AMENDED, AND IN PART BY THE TAXES OF THE CITIZENS OF LOS ANGELES COUNTY AND OF THE STATE OF CALIFORNIA.							
REV	DATE	BY	APP	REG NO	EXPIRES	SEAL HOLDER	DESCRIPTION

DESIGNED BY F. NOURBAKHSH
DRAWN BY A. GIBBONS
CHECKED BY L. ABRAMSON
IN CHARGE G. HEAD
DATE 12-10-10

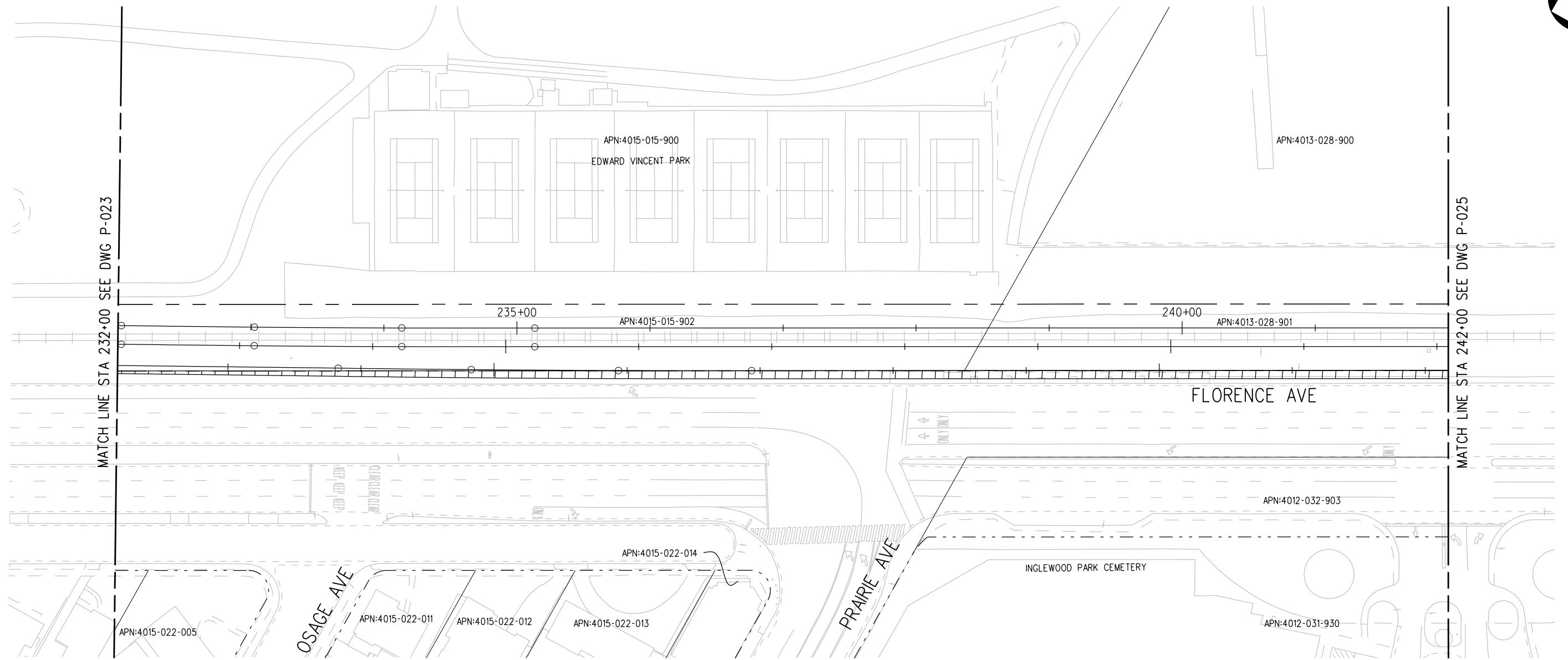

FOR REVIEW ONLY NOT FOR CONSTRUCTION  
LEE W ABRAMSON  
C44285

LOS ANGELES COUNTY METROPOLITAN TRANSPORTATION AUTHORITY

6151 W. Century Blvd.  
Suite 800  
Los Angeles, CA 90045  
Phone: 310-337-0500  
Fax: 310-337-0042

CRENSHAW/LAX TRANSIT CORRIDOR PROJECT  
PROPOSED RIGHT OF WAY PLAN  
STA 222+00 TO STA 232+00

CONTRACT NO E0117	REV 0
DRAWING NO P-023	
SCALE 1"=40'	
SHEET NO 77	



**LEGEND:**

	BORED TUNNELING		UTILITY RELOCATION		PARCEL LINE
	CUT AND COVER TUNNEL OR STATION		CONSTRUCTION LAYDOWN AREA		CITY LIMITS (SEE DWG. P-001 NOTE 3)
	STRUCTURE - CUT, FILL, AT GRADE & STATIONS		TUNNEL STAGING		PROPOSED PUBLIC ROW
	STRUCTURE - AERIAL		PROPOSED CURB LINE		EXISTING PUBLIC ROW
	TPSS & SIGNAL HOUSE		METRO ROW		
	TUNNEL VENTILATION				
	PARK & RIDE & STATION FACILITIES				



BASE PROJECT

THE PREPARATION OF THIS DRAWING HAS BEEN FINANCED IN PART THROUGH A GRANT FROM THE U.S. DEPARTMENT OF TRANSPORTATION, FEDERAL TRANSIT ADMINISTRATION (FTA), UNDER THE FEDERAL TRANSIT ACT OF 1964, AS AMENDED, AND IN PART BY THE TAXES OF THE CITIZENS AND OF THE STATE OF CALIFORNIA.

REV	DATE	BY	APP	REG NO	EXPIRES	SEAL HOLDER	DESCRIPTION

DESIGNED BY  
F. NOURBAKHSH  
DRAWN BY  
A. GIBBONS  
CHECKED BY  
L. ABRAMSON  
IN CHARGE  
G. HEAD  
DATE  
12-10-10

FOR REVIEW ONLY NOT FOR CONSTRUCTION  
LEE W ABRAMSON  
C44285



LOS ANGELES COUNTY METROPOLITAN TRANSPORTATION AUTHORITY

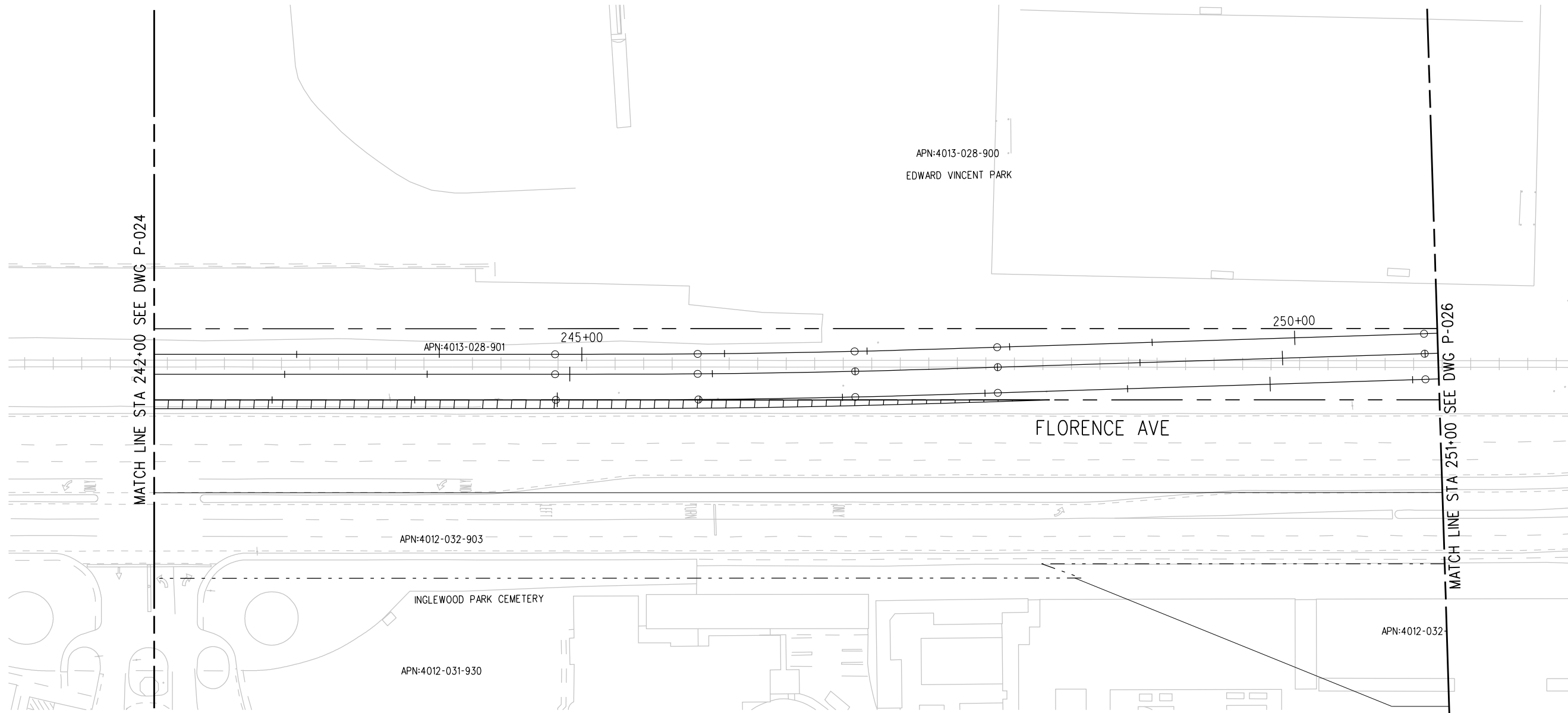



6151 W. Century Blvd.  
Suite 800  
Los Angeles, CA 90045  
Phone: 310-337-0500  
Fax: 310-337-0042

CRENSHAW/LAX TRANSIT CORRIDOR PROJECT  
PROPOSED RIGHT OF WAY PLAN  
STA 232+00 TO STA 242+00

CONTRACT NO	E0117
DRAWING NO	P-024
SCALE	1"=40'
SHEET NO	78

c:\pwworking\hmm\vas55585\dms02848\CLP024.plg  
 12/9/2010 7:29:38 AM  
 USER=VAS55585  
 Pentable-MTA.TBL  
 Plot Driver=pdf\_11x17\_rev1.plt



**LEGEND:**

	BORED TUNNELING		TUNNEL VENTILATION		UTILITY RELOCATION		PARCEL LINE
	CUT AND COVER TUNNEL OR STATION		TUNNEL STAGING		CONSTRUCTION LAYDOWN AREA		CITY LIMITS (SEE DWG. P-001 NOTE 3)
	STRUCTURE - CUT, FILL, AT GRADE & STATIONS		PROPOSED PUBLIC ROW		PROPOSED CURB LINE		EXISTING PUBLIC ROW
	STRUCTURE - AERIAL		METRO ROW				
	TPSS & SIGNAL HOUSE						
	TUNNEL VENTILATION						
	PARK & RIDE & STATION FACILITIES						



BASE PROJECT

USER=VAS55585 7:31:28 AM 12/9/2010 c:\pwworking\hmm\vas55585\dms02848\CLP025.plg  
 Pentable-MTA.TBL  
 Plot Driver=pdf\_11x17\_rev1.plt

THE PREPARATION OF THIS DRAWING HAS BEEN FINANCED IN PART THROUGH A GRANT FROM THE U.S. DEPARTMENT OF TRANSPORTATION, FEDERAL TRANSIT ADMINISTRATION (FTA), UNDER THE FEDERAL TRANSIT ACT OF 1964, AS AMENDED, AND IN PART BY THE TAXES OF THE CITIZENS OF LOS ANGELES COUNTY AND OF THE STATE OF CALIFORNIA.

REV	DATE	BY	APP	REG NO	EXPIRES	SEAL HOLDER	DESCRIPTION


DESIGNED BY  
 F. NOURBAKHSH  
 DRAWN BY  
 A. GIBBONS  
 CHECKED BY  
 L. ABRAMSON  
 IN CHARGE  
 G. HEAD  
 DATE  
 12-10-10

FOR REVIEW  
 ONLY NOT FOR  
 CONSTRUCTION  
 LEE W ABRAMSON  
 C44285

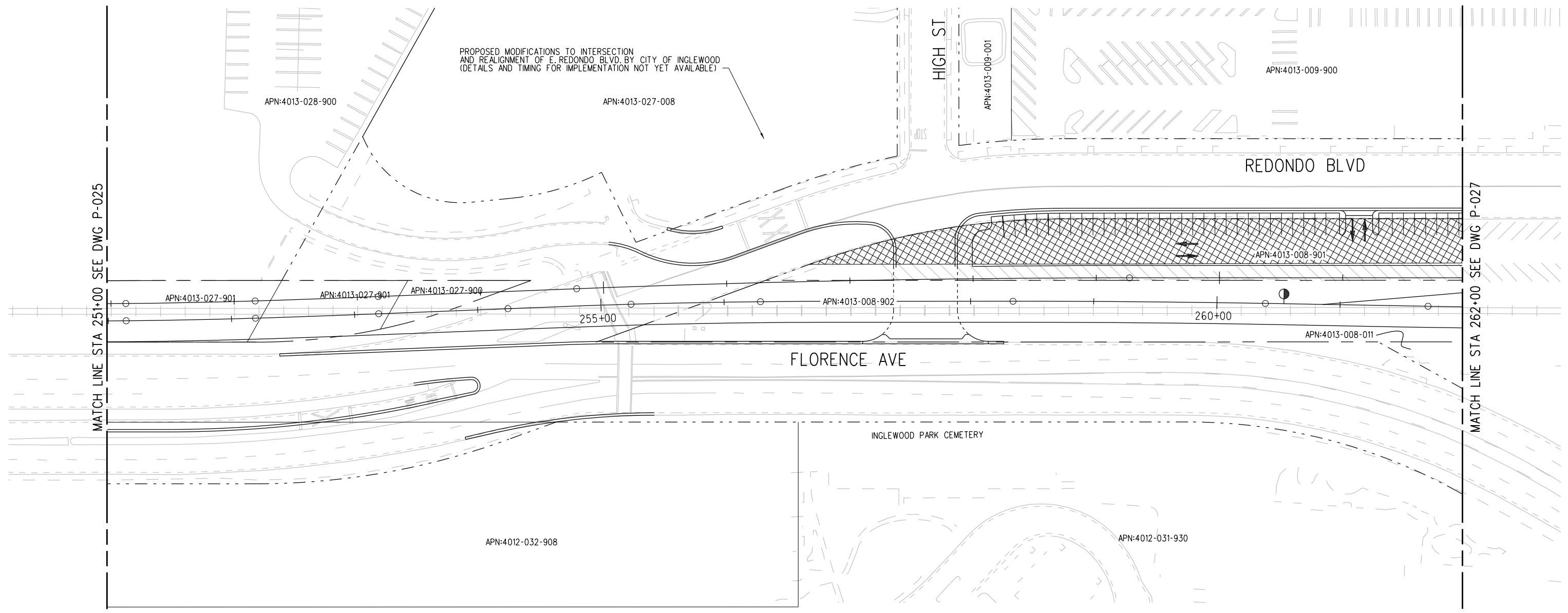
LOS ANGELES COUNTY METROPOLITAN  
 TRANSPORTATION AUTHORITY  
 6151 W. Century Blvd.  
 Suite 800  
 Los Angeles, CA 90045  
 Phone: 310-337-0500  
 Fax: 310-337-0042

CRENshaw/LAX  
 TRANSIT CORRIDOR PROJECT  
 PROPOSED RIGHT OF WAY PLAN  
 STA 242+00 TO STA 251+00

CONTRACT NO	E0117
DRAWING NO	P-025
SCALE	1"=40'
SHEET NO	79



PROPOSED MODIFICATIONS TO INTERSECTION AND REALIGNMENT OF E. REDONDO BLVD. BY CITY OF INGLEWOOD (DETAILS AND TIMING FOR IMPLEMENTATION NOT YET AVAILABLE)



MATCH LINE STA 251+00 SEE DWG P-025

MATCH LINE STA 262+00 SEE DWG P-027

LEGEND:

- |  |  |  |                           |  |  |
|--|--|--|---------------------------|--|--|
|  | BORED TUNNELING                            |  | UTILITY RELOCATION        |  | PARCEL LINE                            |
|  | CUT AND COVER TUNNEL OR STATION            |  | CONSTRUCTION LAYDOWN AREA |  | CITY LIMITS<br>(SEE DWG. P-001 NOTE 3) |
|  | STRUCTURE - CUT, FILL, AT GRADE & STATIONS |  | TUNNEL STAGING            |  | PROPOSED PUBLIC ROW                    |
|  | STRUCTURE - AERIAL                         |  | PROPOSED CURB LINE        |  | EXISTING PUBLIC ROW                    |
|  | TPSS & SIGNAL HOUSE                        |  | METRO ROW                 |  |  |
|  | TUNNEL VENTILATION                         |  |                           |  |  |
|  | PARK & RIDE & STATION FACILITIES           |  |                           |  |  |



C:\Documents and Settings\USER\SOL57960\Desktop\feir\CLP026.plg  
USER=SOL57960 4:33:39 PM 8/15/2011  
Pentable=MTA.TBL  
Plot Driver=pdf\_11x17\_rev1.plt

THE PREPARATION OF THIS DRAWING HAS BEEN FINANCED IN PART THROUGH A GRANT FROM THE U.S. DEPARTMENT OF TRANSPORTATION, FEDERAL TRANSIT ADMINISTRATION (FTA), UNDER THE FEDERAL TRANSIT ACT OF 1964, AS AMENDED, AND IN PART BY THE TAXES OF THE CITIZENS OF LOS ANGELES COUNTY AND OF THE STATE OF CALIFORNIA.							
REV	DATE	BY	APP	REG NO	EXPIRES	SEAL HOLDER	DESCRIPTION

DESIGNED BY  
F. NOURBAKHSH  
DRAWN BY  
A. GIBBONS  
CHECKED BY  
L. ABRAMSON  
IN CHARGE  
G. HEAD  
DATE  
08-12-11

FOR REVIEW ONLY NOT FOR CONSTRUCTION  
LEE W ABRAMSON  
C44285

**M Metro** LOS ANGELES COUNTY METROPOLITAN TRANSPORTATION AUTHORITY

**Hatch Mott MacDonald**  
6151 W. Century Blvd. Suite 800  
Los Angeles, CA 90045  
Phone: 310-337-0500 Fax: 310-337-0042

CRENSHAW/LAX TRANSIT CORRIDOR PROJECT  
PROPOSED RIGHT OF WAY PLAN  
STA 251+00 TO STA 262+00

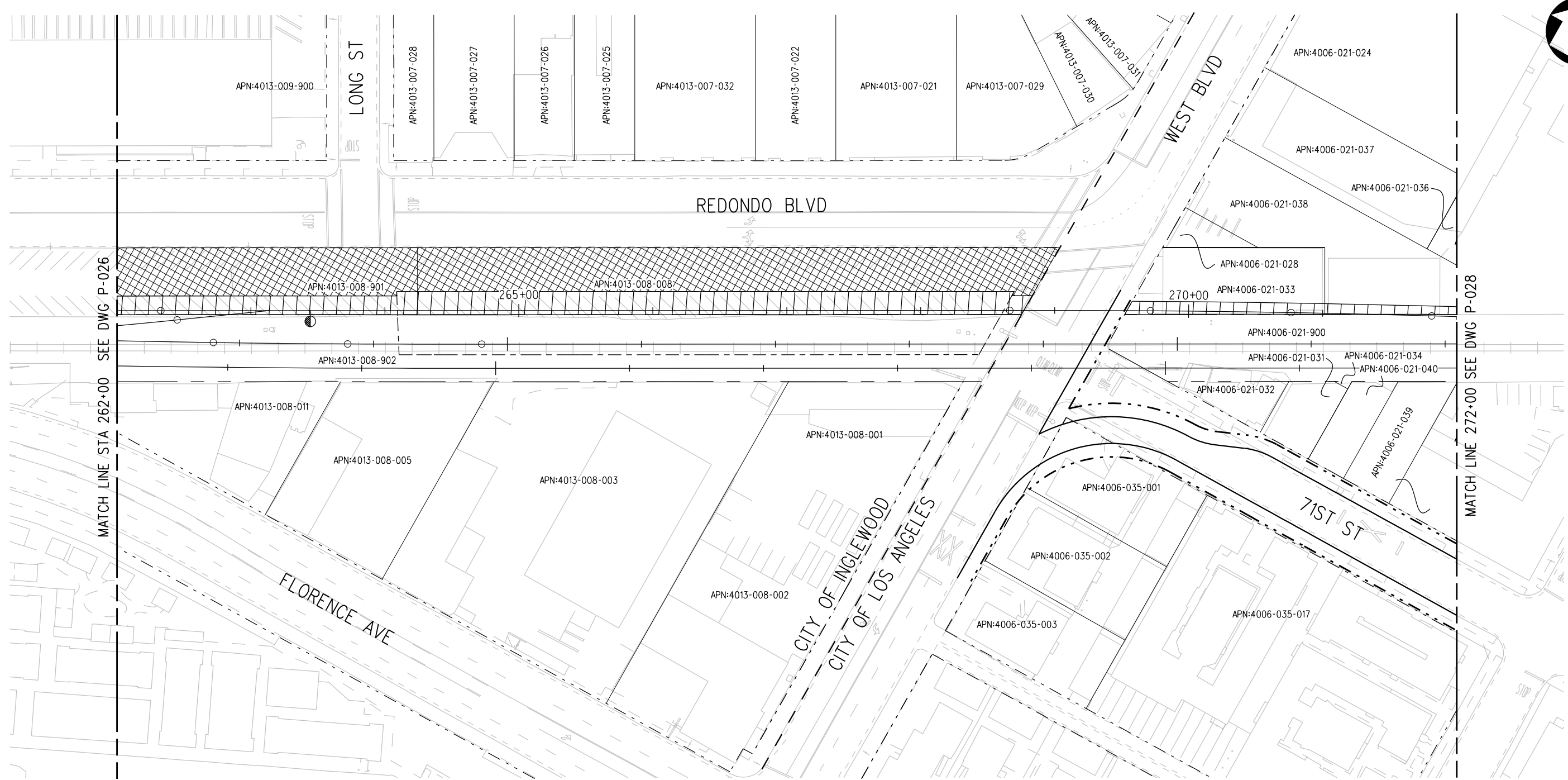
CONTRACT NO E0117  
DRAWING NO P-026 REV 0  
SCALE 1"=40'  
SHEET NO 80

c:\pwworking\hmm\sta99999\dms02848\CLP027.plg


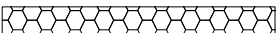

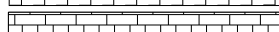







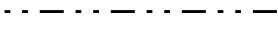



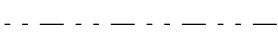
USER=sta99999 10:52:20 AM 12/9/2010

Pentable-MTA.TBL

Plot Driver=pdf\_11x17\_rev1.plt



**LEGEND:**

	BORED TUNNELING		UTILITY RELOCATION		PARCEL LINE
	CUT AND COVER TUNNEL OR STATION		CONSTRUCTION LAYDOWN AREA		CITY LIMITS (SEE DWG. P-001 NOTE 3)
	STRUCTURE - CUT, FILL, AT GRADE & STATIONS		TUNNEL STAGING		
	STRUCTURE - AERIAL		PROPOSED PUBLIC ROW		
	TPSS & SIGNAL HOUSE		PROPOSED CURB LINE		
	TUNNEL VENTILATION		EXISTING PUBLIC ROW		
	PARK & RIDE & STATION FACILITIES		METRO ROW		



BASE PROJECT

THE PREPARATION OF THIS DRAWING HAS BEEN FINANCED IN PART THROUGH A GRANT FROM THE U.S. DEPARTMENT OF TRANSPORTATION, FEDERAL TRANSIT ADMINISTRATION (FTA), UNDER THE FEDERAL TRANSIT ACT OF 1964, AS AMENDED, AND IN PART BY THE TAXES OF THE CITIZENS OF LOS ANGELES COUNTY AND OF THE STATE OF CALIFORNIA.							
REV	DATE	BY	APP	REG NO	EXPIRES	SEAL HOLDER	DESCRIPTION

DESIGNED BY  
F. NOURBAKHSH  
DRAWN BY  
A. GIBBONS  
CHECKED BY  
L. ABRAMSON  
IN CHARGE  
G. HEAD  
DATE  
12-10-10

FOR REVIEW ONLY NOT FOR CONSTRUCTION  
LEE W ABRAMSON  
C44285



LOS ANGELES COUNTY METROPOLITAN TRANSPORTATION AUTHORITY



6151 W. Century Blvd.  
Suite 800  
Los Angeles, CA 90045  
Phone: 310-337-0500  
Fax: 310-337-0042

CONTRACT NO  
**E0117**

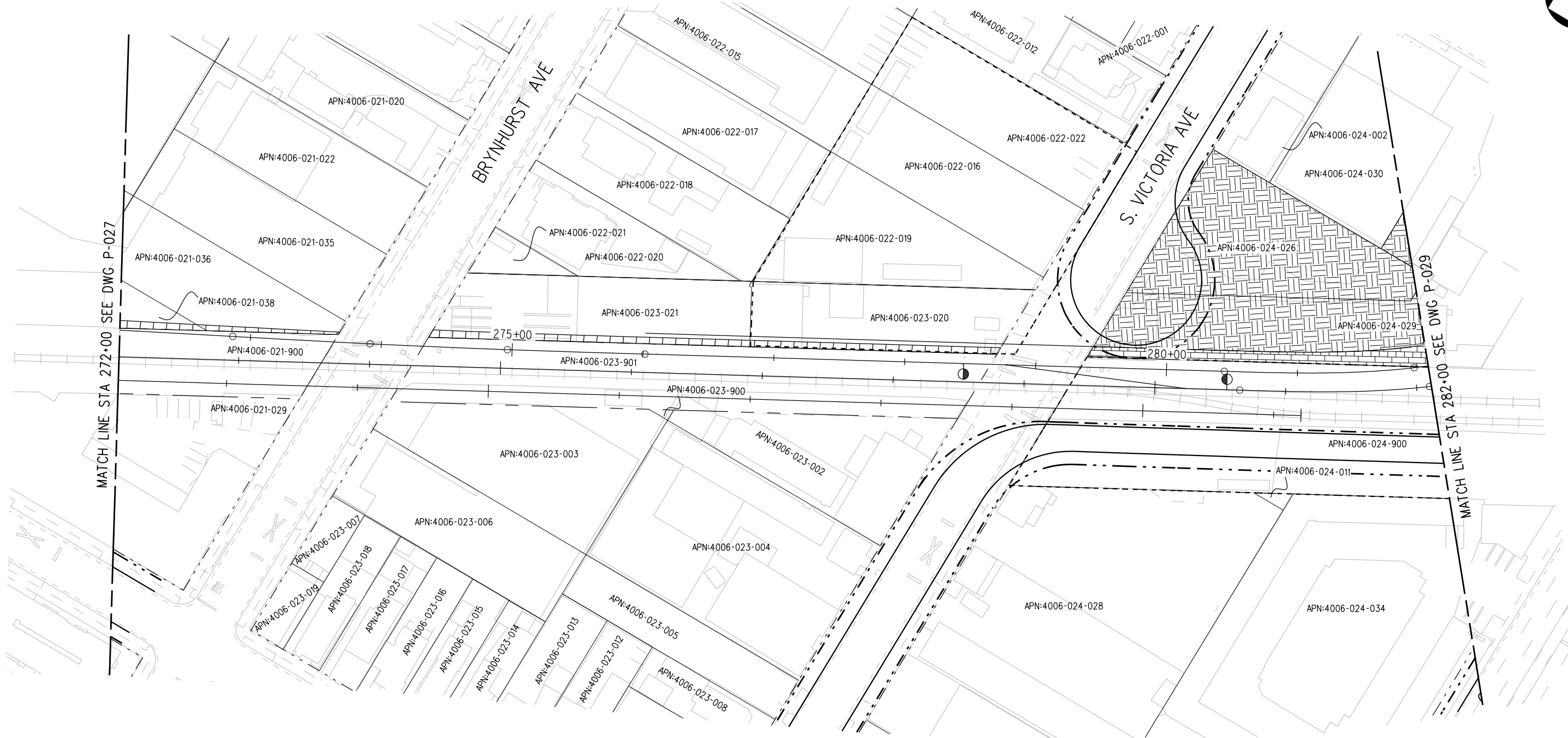

DRAWING NO  
**P-027**

SCALE  
**1"=40'**

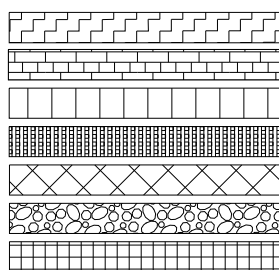
SHEET NO  
**81**

CRENSHAW/LAX  
TRANSIT CORRIDOR PROJECT  
PROPOSED RIGHT OF WAY PLAN  
STA 262+00 TO STA 272+00


CONTRACT NO	<b>E0117</b>	REV	<b>0</b>
DRAWING NO	<b>P-027</b>	SCALE	<b>1"=40'</b>
SHEET NO	<b>81</b>		



LEGEND:



BORED TUNNELING  
CUT AND COVER TUNNEL OR STATION  
STRUCTURE - CUT, FILL, AT GRADE & STATIONS  
STRUCTURE - AERIAL  
TPSS & SIGNAL HOUSE  
TUNNEL VENTILATION  
PARK & RIDE & STATION FACILITIES



UTILITY RELOCATION  
CONSTRUCTION LAYDOWN AREA  
TUNNEL STAGING  
PROPOSED PUBLIC ROW  
PROPOSED CURB LINE  
EXISTING PUBLIC ROW  
METRO ROW

PARCEL LINE  
CITY LIMITS  
(SEE DWG. P-001 NOTE 3)



BASE PROJECT

THE PREPARATION OF THIS DRAWING HAS BEEN FINANCED IN PART THROUGH A GRANT FROM THE U.S. DEPARTMENT OF TRANSPORTATION, FEDERAL TRANSIT ADMINISTRATION (FTA), UNDER THE FEDERAL TRANSIT ACT OF 1964, AS AMENDED, AND IN PART BY THE TAXES OF THE CITIZENS OF LOS ANGELES COUNTY AND OF THE STATE OF CALIFORNIA.							
REV	DATE	BY	APP	REG NO	EXPIRES	SEAL HOLDER	DESCRIPTION

DESIGNED BY  
F. NOURBAKHSH  
DRAWN BY  
P. FERREIRA  
CHECKED BY  
L. ABRAMSON  
IN CHARGE  
G. HEAD  
DATE  
12-10-10

FOR REVIEW ONLY NOT FOR CONSTRUCTION  
LEE W ABRAMSON  
C44285



LOS ANGELES COUNTY METROPOLITAN TRANSPORTATION AUTHORITY  
6151 W. Century Blvd. Suite 800 Los Angeles, CA 90045  
Phone: 310-337-0500 Fax: 310-337-0042

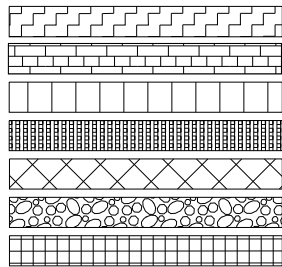
CRENSHAW/LAX TRANSIT CORRIDOR PROJECT  
PROPOSED RIGHT OF WAY PLAN  
STA 272+00 TO STA 282+00

CONTRACT NO	E0117
DRAWING NO	P-028
SCALE	1"=40'
SHEET NO	82
REV	0

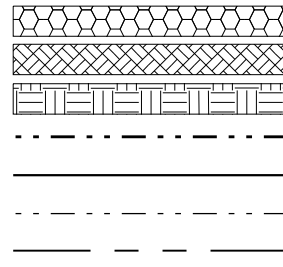
USER=sta99999 12:37:59 PM 12/9/2010 c:\pwworking\hmm\sta99999\dms02848\CLP028.plg  
 Pentable=MTA.TBL  
 Plot Driver=pdf\_11x17\_rev1.plt



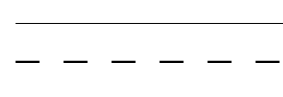
LEGEND:



BORED TUNNELING  
 CUT AND COVER TUNNEL OR STATION  
 STRUCTURE - CUT, FILL, AT GRADE & STATIONS  
 STRUCTURE - AERIAL  
 TPSS & SIGNAL HOUSE  
 TUNNEL VENTILATION  
 PARK & RIDE & STATION FACILITIES



UTILITY RELOCATION  
 CONSTRUCTION LAYDOWN AREA  
 TUNNEL STAGING  
 PROPOSED PUBLIC ROW  
 PROPOSED CURB LINE  
 EXISTING PUBLIC ROW  
 METRO ROW



PARCEL LINE  
 CITY LIMITS  
 (SEE DWG. P-001 NOTE 3)




BASE PROJECT

THE PREPARATION OF THIS DRAWING HAS BEEN FINANCED IN PART THROUGH A GRANT FROM THE U.S. DEPARTMENT OF TRANSPORTATION, FEDERAL TRANSIT ADMINISTRATION (FTA), UNDER THE FEDERAL TRANSIT ACT OF 1964, AS AMENDED, AND IN PART BY THE TAXES OF THE CITIZENS OF LOS ANGELES COUNTY AND OF THE STATE OF CALIFORNIA.

REV	DATE	BY	APP	REG NO	EXPIRES	SEAL HOLDER	DESCRIPTION

DESIGNED BY  
F. NOURBAKHSH  
 DRAWN BY  
A. GIBBONS  
 CHECKED BY  
L. ABRAMSON  
 IN CHARGE  
G. HEAD  
 DATE  
12-10-10


FOR REVIEW ONLY NOT FOR CONSTRUCTION  
 LEE W ABRAMSON  
 C44285



LOS ANGELES COUNTY METROPOLITAN TRANSPORTATION AUTHORITY  
 6151 W. Century Blvd. Suite 800  
 Los Angeles, CA 90045  
 Phone: 310-337-0500  
 Fax: 310-337-0042

CRENSHAW/LAX TRANSIT CORRIDOR PROJECT  
 PROPOSED RIGHT OF WAY PLAN  
 STA 282+00 TO STA 292+00

CONTRACT NO	E0117
DRAWING NO	P-029
SCALE	1"=40'
SHEET NO	83



LEGEND:

	BORED TUNNELING		UTILITY RELOCATION		PARCEL LINE
	CUT AND COVER TUNNEL OR STATION		CONSTRUCTION LAYDOWN AREA		CITY LIMITS (SEE DWG. P-001 NOTE 3)
	STRUCTURE - CUT, FILL, AT GRADE & STATIONS		TUNNEL STAGING		PROPOSED PUBLIC ROW
	STRUCTURE - AERIAL		PROPOSED CURB LINE		EXISTING PUBLIC ROW
	TPSS & SIGNAL HOUSE		METRO ROW		
	TUNNEL VENTILATION				
	PARK & RIDE & STATION FACILITIES				



BASE PROJECT

USER=VAS55585 7:45:28 AM 12/9/2010 c:\pwworking\hmm\vas55585\dms02848\CLP030.plg  
 Pentable=MTA.TBL  
 Plot Driver=pdf\_11x17\_rev1.plt

THE PREPARATION OF THIS DRAWING HAS BEEN FINANCED IN PART THROUGH A GRANT FROM THE U.S. DEPARTMENT OF TRANSPORTATION, FEDERAL TRANSIT ADMINISTRATION (FTA), UNDER THE FEDERAL TRANSIT ACT OF 1964, AS AMENDED, AND IN PART BY THE TAXES OF THE CITIZENS OF LOS ANGELES COUNTY AND OF THE STATE OF CALIFORNIA.						
REV	DATE	BY	APP	REG NO	EXPIRES	SEAL HOLDER

DESIGNED BY F. NOURBAKHSH
DRAWN BY A. GIBBONS
CHECKED BY L. ABRAMSON
IN CHARGE G. HEAD
DATE 12-10-10

FOR REVIEW ONLY NOT FOR CONSTRUCTION  
 LEE W ABRAMSON  
 C44285

LOS ANGELES COUNTY METROPOLITAN TRANSPORTATION AUTHORITY

6151 W. Century Blvd. Suite 800  
 Los Angeles, CA 90045  
 Phone: 310-337-0500  
 Fax: 310-337-0042

CONTRACT NO  
E0117


DRAWING NO  
P-030

SCALE  
1"=40'

SHEET NO  
84

CRENSHAW/LAX TRANSIT CORRIDOR PROJECT

PROPOSED RIGHT OF WAY PLAN  
 STA 292+00 TO STA 302+00



LEGEND:

- BORED TUNNELING
- CUT AND COVER TUNNEL OR STATION
- STRUCTURE - CUT, FILL, AT GRADE & STATIONS
- STRUCTURE - AERIAL
- TPSS & SIGNAL HOUSE
- TUNNEL VENTILATION
- PARK & RIDE & STATION FACILITIES
- UTILITY RELOCATION
- CONSTRUCTION LAYDOWN AREA
- TUNNEL STAGING
- PROPOSED PUBLIC ROW
- PROPOSED CURB LINE
- EXISTING PUBLIC ROW
- METRO ROW
- PARCEL LINE
- CITY LIMITS (SEE DWG. P-001 NOTE 3)



BASE PROJECT

THE PREPARATION OF THIS DRAWING HAS BEEN FINANCED IN PART THROUGH A GRANT FROM THE U.S. DEPARTMENT OF TRANSPORTATION, FEDERAL TRANSIT ADMINISTRATION (FTA), UNDER THE FEDERAL TRANSIT ACT OF 1964, AS AMENDED, AND IN PART BY THE TAXES OF THE CITIZENS OF LOS ANGELES COUNTY AND OF THE STATE OF CALIFORNIA.							
REV	DATE	BY	APP	REG NO	EXPIRES	SEAL HOLDER	DESCRIPTION

DESIGNED BY  
F. NOURBAKHSH  
DRAWN BY  
A. GIBBONS  
CHECKED BY  
L. ABRAMSON  
IN CHARGE  
G. HEAD  
DATE  
12-10-10

FOR REVIEW ONLY NOT FOR CONSTRUCTION  
LEE W ABRAMSON  
C44285

**M Metro** LOS ANGELES COUNTY METROPOLITAN TRANSPORTATION AUTHORITY

**Hatch Mott MacDonald**  
6151 W. Century Blvd. Suite 800  
Los Angeles, CA 90045  
Phone: 310-337-0500 Fax: 310-337-0042

CONTRACT NO  
**E0117**

DRAWING NO  
**P-031** REV **0**

SCALE  
**1"=40'**

SHEET NO  
**85**