

**Appendix L PARCEL ACQUISITIONS UNDER
ALTERNATIVES 5C AND 7**

This page intentionally left blank

ACQUISITIONS UNDER ALTERNATIVE 5C

AIN	Address	City and Community	Land Use Designation	Acquisition	Displacement
6226-005-011	_____ FLORENCE AVE	BELL CA	Residential	Partial	N
6226-005-900	5162 FLORENCE AVE	BELL CA	Residential	Partial	N
6226-005-902	5220 FLORENCE AVE	BELL CA	Commercial	Partial	N
6226-033-002	5427 CLARA ST	BELL CA	Industrial	Full	Y
6226-033-270	LADWP	BELL CA	Miscellaneous	Partial	N
6226-033-900	LA RIVER	BELL CA	Miscellaneous	Easement	N
6226-034-002	5427 CLARA ST	BELL CA	Industrial	Full	Y
6226-034-270	LADWP	BELL CA	Miscellaneous	Partial	N
6314-033-800	RAIL OPS	BELL CA	Miscellaneous	Full	N
6314-034-272		BELL CA	Industrial	Easement	N
6314-034-803		BELL CA	Miscellaneous	Easement	N
6315-014-803	RAIL OPS	BELL CA	Miscellaneous	Easement	N
6315-031-001		BELL CA	Industrial	Partial	N
6315-031-002		BELL CA	Industrial	Partial	N
6315-031-271		BELL CA	Industrial	Easement	N
6315-031-272	LADWP	BELL CA	Miscellaneous	Easement	N
6315-031-800	RAIL OPS	BELL CA	Miscellaneous	Easement	N
6315-031-803	RAIL OPS	BELL CA	Miscellaneous	Easement	N
6315-031-903		BELL CA	Miscellaneous	Easement	N
6327-034-906	5241 FLORENCE AVE	BELL CA	Residential	Easement	N
6327-039-001	5412 GAGE AVE	BELL CA	Industrial	Full	Y
6327-039-270	LADWP	BELL CA	Miscellaneous	Partial	N
6327-039-900	LA RIVER	BELL CA	Miscellaneous	Easement	N
6327-039-901	LA RIVER	BELL CA	Miscellaneous	Partial	N
6328-005-270		BELL CA	Miscellaneous	Partial	N

ACQUISITIONS UNDER ALTERNATIVE 5C

AIN	Address	City and Community	Land Use Designation	Acquisition	Displacement
6328-015-057	_____ EASTERN AVE	BELL CA	Commercial	Partial	N
6328-017-069		BELL CA	Miscellaneous	Partial	N
6332-002-020	5400 LINDBERGH LN	BELL CA	Industrial	Partial	N
6332-002-021	5350 LINDBERGH LN	BELL CA	Industrial	Full	Y
6332-002-035	5600 RICKENBACKER RD	BELL CA	Industrial	Partial	N
6332-002-036	5600 RICKENBACKER RD	BELL CA	Industrial	Partial	N
6332-002-039	5300 LINDBERGH LANE	BELL CA	Industrial	Full	Y
6332-002-040	5300 LINDBERGH LANE	BELL CA	Industrial	Full	Y
6332-002-041	5304 LINDBERGH LANE	BELL CA	Industrial	Full	Y
6332-002-042	5304 LINDBERGH LANE	BELL CA	Industrial	Full	Y
6332-002-043	5306 LINDBERGH LANE	BELL CA	Industrial	Full	Y
6332-002-044	5306 LINDBERGH LANE	BELL CA	Industrial	Full	Y
6332-002-045	5306 LINDBERGH LANE	BELL CA	Industrial	Full	Y
6332-002-046	5310 LINDBERGH LANE	BELL CA	Industrial	Full	Y
6332-002-047	_____ LINDBERGH LN	BELL CA	Industrial	Full	Y
6332-002-048	_____ LINDBERGH LANE	BELL CA	Industrial	Full	Y
6332-002-049	_____ LINDBERGH LANE	BELL CA	Industrial	Full	Y
6332-002-050	_____ LINDBERGH LANE	BELL CA	Industrial	Full	Y
6332-002-051	_____ LINDBERGH LANE	BELL CA	Industrial	Full	Y
6332-002-052	_____ LINDBERGH LANE	BELL CA	Industrial	Full	Y
6332-002-053	_____ LINDBERGH LANE	BELL CA	Industrial	Full	Y
6332-002-054	_____ LINDBERGH LANE	BELL CA	Industrial	Full	Y
6332-002-055	_____ LINDBERGH LN	BELL CA	Industrial	Full	Y
6332-002-056	_____ LINDBERGH LANE	BELL CA	Industrial	Full	Y
6332-002-057	_____ LINDBERGH LANE	BELL CA	Industrial	Full	Y

ACQUISITIONS UNDER ALTERNATIVE 5C

AIN	Address	City and Community	Land Use Designation	Acquisition	Displacement
6332-002-058	_____ LINDBERGH LANE	BELL CA	Industrial	Full	Y
6332-002-059	_____ LINDBERGH LANE	BELL CA	Industrial	Full	Y
6332-002-060	_____ LINDBERGH LANE	BELL CA	Industrial	Full	Y
6332-002-061	_____ LINDBERGH LANE	BELL CA	Industrial	Full	Y
6332-002-062	_____ LINDBERGH LANE	BELL CA	Industrial	Full	Y
6332-002-063	_____ LINDBERGH LANE	BELL CA	Industrial	Full	Y
6332-002-064	_____ LINDBERGH LANE	BELL CA	Industrial	Full	Y
6332-002-067	_____ LINDBERGH LANE	BELL CA	Industrial	Full	Y
6332-002-068	_____ LINDBERGH LANE	BELL CA	Industrial	Full	Y
6332-002-069	_____ LINDBERGH LANE	BELL CA	Industrial	Full	Y
6332-002-070	_____ LINDBERGH LANE	BELL CA	Industrial	Full	Y
6332-002-071	_____ LINDBERGH LANE	BELL CA	Industrial	Full	Y
6332-002-072	_____ LINDBERGH LANE	BELL CA	Industrial	Full	Y
6332-002-077	5553 BANDINI BLVD _{Tá}	BELL CA	Industrial	Partial	N
6332-002-078	5553 BANDINI BLVD _{Tá}	BELL CA	Industrial	Partial	N
6332-002-081	5391 RICKENBACKER RD	BELL CA	Miscellaneous	Partial	N
6332-002-086	5390 RICKENBACKER RD	BELL CA	Miscellaneous	Full	Y
6332-002-089		BELL CA	Miscellaneous	Partial	Y
6332-002-800	RAIL OPS	BELL CA	Miscellaneous	Partial	N
6332-002-805		BELL CA	Miscellaneous	Partial	N
6332-002-920	5300 BANDINI BLVD	BELL CA	Miscellaneous	Full	Y
6332-002-934	_____ BANDINI BLVD	BELL CA	Miscellaneous	Full	N
6332-002-966	5500 RICKENBACKER RD	BELL CA	Miscellaneous	Partial	N
6332-014-813	RAIL OPS	BELL CA	Miscellaneous	Easement	N
6227-001-018	7301 EASTERN AVE	BELL GARDENS CA	Recreational	Partial	N

ACQUISITIONS UNDER ALTERNATIVE 5C

AIN	Address	City and Community	Land Use Designation	Acquisition	Displacement
6227-020-002	7728 BELL GARDENS AVE	BELL GARDENS CA	Residential	Full	Y
6227-020-012	7724 BELL GARDENS AVE	BELL GARDENS CA	Residential	Full	Y
6227-020-016	5508 CLARA ST	BELL GARDENS CA	Residential	Full	Y
6227-026-005	8000 BELL GARDENS AVE	BELL GARDENS CA	Commercial	Partial	N
6227-026-900	5620 QUINN ST	BELL GARDENS CA	Miscellaneous	Easement	N
6227-027-016	8201 SPECHT AVE	BELL GARDENS CA	Residential	Partial	N
6227-027-017	8205 SPECHT AVE	BELL GARDENS CA	Residential	Partial	N
6227-027-018	8209 SPECHT AVE	BELL GARDENS CA	Residential	Partial	N
6227-027-019	8213 SPECHT AVE	BELL GARDENS CA	Residential	Partial	N
6227-027-020	8219 SPECHT AVE	BELL GARDENS CA	Residential	Partial	N
6227-027-021	8223 SPECHT AVE	BELL GARDENS CA	Residential	Partial	N
6227-027-022	8229 SPECHT AVE	BELL GARDENS CA	Residential	Partial	N
6227-034-904		BELL GARDENS CA	Industrial	Partial	N
6227-034-906	5636 SHULL ST	BELL GARDENS CA	Industrial	Partial	N
6328-001-003	5513 WATCHER ST	BELL GARDENS CA	Residential	Partial	N
6328-001-034	5509 LANTO ST	BELL GARDENS CA	Residential	Partial	N
6328-001-053	5516 WATCHER ST	BELL GARDENS CA	Residential	Partial	N
6328-001-800	SCE CORRIDOR	BELL GARDENS CA	Miscellaneous	Easement	N
6328-002-037	5510 LANTO ST	BELL GARDENS CA	Residential	Partial	N
6328-002-038	5509 AGRA ST	BELL GARDENS CA	Residential	Full	Y
6328-002-065	_____ GAGE AVE	BELL GARDENS CA	Commercial	Partial	N
6328-002-076	5508 AGRA ST	BELL GARDENS CA	Residential	Full	Y
6328-004-078	5508 GAGE AVE	BELL GARDENS CA	Residential	Partial	N
6328-005-041	6516 SELFLAND AVE	BELL GARDENS CA	Residential	Partial	N
6328-015-059	7121 EASTERN AVE	BELL GARDENS CA	Commercial	Partial	N

ACQUISITIONS UNDER ALTERNATIVE 5C

AIN	Address	City and Community	Land Use Designation	Acquisition	Displacement
6328-015-060	7131 EASTERN AVE	BELL GARDENS CA	Commercial	Partial	N
6328-017-036	5505 LOVELAND ST	BELL GARDENS CA	Residential	Partial	N
6328-017-037	5505 LOVELAND ST	BELL GARDENS CA	Residential	Partial	N
6328-017-038	5505 LOVELAND ST	BELL GARDENS CA	Residential	Partial	N
6328-017-039	5505 LOVELAND ST	BELL GARDENS CA	Residential	Partial	N
6328-017-040	5505 LOVELAND ST	BELL GARDENS CA	Residential	Partial	N
7306-011-023	3025 E DOMINGUEZ ST	CARSON CA	Industrial	Partial	N
7306-011-029	FLOOD CONTROL	CARSON CA	Industrial	Partial	N
7306-011-031	2850 E DEL AMO BL	CARSON CA	Industrial	Partial	N
7306-011-812	RAIL OPS	CARSON CA	Miscellaneous	Easement	N
7306-011-902	RAIL OPS	CARSON CA	Miscellaneous	Easement	N
7306-011-903	RAIL OPS	CARSON CA	Miscellaneous	Easement	N
7306-011-904	RAIL OPS	CARSON CA	Miscellaneous	Easement	N
7306-011-905	RAIL OPS	CARSON CA	Miscellaneous	Easement	N
7306-011-906	RAIL OPS	CARSON CA	Miscellaneous	Easement	N
7306-011-907	RAIL OPS	CARSON CA	Miscellaneous	Easement	N
7306-026-021	20410 S SUSANA RD	CARSON CA	Industrial	Full	Y
7306-026-022	20420 S SUSANA RD	CARSON CA	Industrial	Full	Y
7306-026-023	20434 S SUSANA RD	CARSON CA	Industrial	Full	Y
7306-026-024	20435 S SUSANA RD	CARSON CA	Industrial	Full	Y
7306-026-025	20425 S SUSANA RD	CARSON CA	Industrial	Full	Y
7306-026-026	20411 S SUSANA RD	CARSON CA	Industrial	Full	Y
5241-029-008	1431 S SYDNEY DR	CITY OF COMMERCE CA	Residential	Full	Y
5241-030-024	1538 S EASTERN AVE	CITY OF COMMERCE CA	Industrial	Full	Y
5243-024-028	4633 LEONIS ST	CITY OF COMMERCE CA	Residential	Partial	N

ACQUISITIONS UNDER ALTERNATIVE 5C

AIN	Address	City and Community	Land Use Designation	Acquisition	Displacement
5243-025-031	4559 E WASHINGTON BLVD	CITY OF COMMERCE CA	Industrial	Full	Y
5243-028-011	2312 CONNOR AVE	CITY OF COMMERCE CA	Residential	Full	Y
5241-013-001	1334 S EASTERN AVE	COMMERCE CA	Residential	Full	Y
5241-013-018	45 __ TRIGGS ST	COMMERCE CA	Residential	Full	N
5241-013-019	1350 S EASTERN AVE	COMMERCE CA	Industrial	Partial	N
5241-013-904	1338 S EASTERN AVE	COMMERCE CA	Residential	Full	Y
5241-029-001	1459 S SYDNEY DR	COMMERCE CA	Residential	Full	Y
5241-029-002	1455 S SYDNEY DR	COMMERCE CA	Residential	Full	Y
5241-029-003	1451 S SYDNEY DR	COMMERCE CA	Residential	Full	Y
5241-029-004	1449 S SYDNEY DR	COMMERCE CA	Residential	Full	Y
5241-029-005	1445 S SYDNEY DR	COMMERCE CA	Residential	Full	Y
5241-029-006	1441 S SYDNEY DR	COMMERCE CA	Residential	Full	Y
5241-029-007	1433 S SYDNEY DR	COMMERCE CA	Residential	Full	Y
5241-029-009	1427 S SYDNEY DR	COMMERCE CA	Residential	Full	Y
5241-029-010	1421 S SYDNEY DR	COMMERCE CA	Residential	Full	Y
5241-029-011	1415 S SYDNEY DR	COMMERCE CA	Residential	Full	Y
5241-029-012	1411 S SYDNEY DR	COMMERCE CA	Residential	Full	Y
5241-029-013	4514 TRIGGS ST	COMMERCE CA	Residential	Full	Y
5241-030-005	1522 S EASTERN AVE	COMMERCE CA	Industrial	Full	Y
5241-030-006	1528 S EASTERN AVE	COMMERCE CA	Industrial	Full	N
5241-030-011	1549 S SYDNEY DR	COMMERCE CA	Industrial	Full	Y
5241-030-012	1545 S SYDNEY DR	COMMERCE CA	Residential	Full	Y
5241-030-014	1535 S SYDNEY DR	COMMERCE CA	Residential	Full	Y
5241-030-015	1531 S SYDNEY DR	COMMERCE CA	Industrial	Full	N
5241-030-016	1527 S SYDNEY DR	COMMERCE CA	Industrial	Full	N

ACQUISITIONS UNDER ALTERNATIVE 5C

AIN	Address	City and Community	Land Use Designation	Acquisition	Displacement
5241-030-017	1525 S SYDNEY DR	COMMERCE CA	Industrial	Full	N
5241-030-018	1517 S SYDNEY DR	COMMERCE CA	Industrial	Full	N
5241-030-021	1507 S SYDNEY DR	COMMERCE CA	Industrial	Full	N
5241-030-022	1501 S SYDNEY DR	COMMERCE CA	Residential	Full	Y
5241-030-025	_____ S SYDNEY DR	COMMERCE CA	Commercial	Full	N
5241-030-026	1511 S SYDNEY DR	COMMERCE CA	Industrial	Full	N
5243-001-002	4501 E WASHINGTON BLVD	COMMERCE CA	Industrial	Partial	N
5243-001-812	RAIL OPS	COMMERCE CA	Miscellaneous	Partial	N
5243-001-814	RAIL OPS	COMMERCE CA	Miscellaneous	Easement	N
5243-001-815	RAIL OPS	COMMERCE CA	Miscellaneous	Easement	N
5243-001-816	RAIL OPS	COMMERCE CA	Miscellaneous	Easement	N
5243-001-817	RAIL OPS	COMMERCE CA	Miscellaneous	Easement	N
5243-004-011	4546 E WASHINGTON BLVD	COMMERCE CA	Industrial	Partial	N
5243-004-012	4540 E WASHINGTON BLVD	COMMERCE CA	Miscellaneous	Partial	N
5243-013-800	RAIL OPS	COMMERCE CA	Miscellaneous	Easement	N
5243-013-802	RAIL OPS	COMMERCE CA	Miscellaneous	Easement	N
5243-014-803	RAIL OPS	COMMERCE CA	Commercial	Easement	N
5243-014-807	RAIL OPS	COMMERCE CA	Industrial	Easement	N
5243-024-032	4645 LEONIS ST	COMMERCE CA	Residential	Full	Y
5243-024-039	4639 LEONIS ST	COMMERCE CA	Residential	Full	Y
5243-024-903	4545 E WASHINGTON BLVD	COMMERCE CA	Industrial	Full	Y
5243-025-030	4575 E WASHINGTON BLVD	COMMERCE CA	Industrial	Full	Y
5243-026-024	4560 E WASHINGTON BLVD	COMMERCE CA	Commercial	Partial	N
5243-027-001	4615 E WASHINGTON BLVD	COMMERCE CA	Industrial	Full	N
5243-027-002	2347 CONNOR AVE	COMMERCE CA	Residential	Full	Y

ACQUISITIONS UNDER ALTERNATIVE 5C

AIN	Address	City and Community	Land Use Designation	Acquisition	Displacement
5243-027-003	2343 CONNOR AVE	COMMERCE CA	Residential	Full	Y
5243-027-004	2339 CONNOR AVE	COMMERCE CA	Residential	Full	Y
5243-027-005	2335 CONNOR AVE	COMMERCE CA	Residential	Partial	N
5243-027-006	2329 CONNOR AVE	COMMERCE CA	Residential	Partial	N
5243-027-007	2325 CONNOR AVE	COMMERCE CA	Residential	Partial	N
5243-027-008	2323 CONNOR AVE	COMMERCE CA	Residential	Partial	N
5243-027-009	2317 CONNOR AVE	COMMERCE CA	Residential	Partial	N
5243-027-025	4615 E WASHINGTON BLVD	COMMERCE CA	Commercial	Full	Y
5243-027-026	4601 E WASHINGTON BLVD	COMMERCE CA	Industrial	Full	Y
5243-028-001	4645 E WASHINGTON BLVD	COMMERCE CA	Industrial	Full	Y
5243-028-007	4636 LEONIS ST	COMMERCE CA	Residential	Full	Y
5243-028-008	4636 LEONIS ST	COMMERCE CA	Residential	Full	Y
5243-028-009	4632 LEONIS ST	COMMERCE CA	Residential	Full	Y
5243-028-012	2316 CONNOR AVE	COMMERCE CA	Residential	Full	Y
5243-028-013	2320 CONNOR AVE	COMMERCE CA	Residential	Full	Y
5243-028-017	4642 LEONIS ST	COMMERCE CA	Residential	Full	Y
5243-028-020	____ CONNOR AVE	COMMERCE CA	Residential	Full	N
5243-028-021	4644 LEONIS ST	COMMERCE CA	Residential	Full	Y
5243-028-022	2308 CONNOR AVE	COMMERCE CA	Residential	Full	Y
5243-028-023	2326 CONNOR AVE	COMMERCE CA	Residential	Full	Y
5243-028-901	2330 CONNOR AVE	COMMERCE CA	Residential	Full	N
5243-029-002	4642 E WASHINGTON BLVD	COMMERCE CA	Commercial	Full	Y
5243-029-003	4638 E WASHINGTON BLVD	COMMERCE CA	Industrial	Full	Y
5243-029-004	4630 E WASHINGTON BLVD	COMMERCE CA	Industrial	Full	Y
5243-029-007	4614 E WASHINGTON BLVD	COMMERCE CA	Industrial	Full	Y

ACQUISITIONS UNDER ALTERNATIVE 5C

AIN	Address	City and Community	Land Use Designation	Acquisition	Displacement
5243-029-008	4614 E WASHINGTON BLVD	COMMERCE CA	Industrial	Full	Y
5243-029-009	4600 E WASHINGTON BLVD	COMMERCE CA	Commercial	Partial	N
5243-029-018	4650 E WASHINGTON BLVD	COMMERCE CA	Industrial	Full	Y
5243-029-019	4646 E WASHINGTON BLVD	COMMERCE CA	Industrial	Full	Y
5243-029-020	2414 CONNOR AVE	COMMERCE CA	Industrial	Full	Y
5243-029-021	2415 CONNOR AVE	COMMERCE CA	Industrial	Full	Y
5243-029-023	4651 SHEILA ST	COMMERCE CA	Industrial	Full	Y
5243-029-024	4635 SHEILA ST	COMMERCE CA	Industrial	Full	Y
5243-029-030	4621 SHEILA ST	COMMERCE CA	Industrial	Full	Y
5243-029-804	RAIL OPS	COMMERCE CA	Miscellaneous	Full	N
5243-029-806	RAIL OPS	COMMERCE CA	Miscellaneous	Full	N
5243-029-808	RAIL OPS	COMMERCE CA	Miscellaneous	Full	N
5243-029-810	RAIL OPS	COMMERCE CA	Miscellaneous	Full	N
5243-029-812	RAIL OPS	COMMERCE CA	Miscellaneous	Partial	N
5243-029-814	RAIL OPS	COMMERCE CA	Miscellaneous	Partial	N
5243-029-816	4621 SHEILA ST	COMMERCE CA	Commercial	Full	N
5244-008-801	RAIL OPS	COMMERCE CA	Miscellaneous	Easement	N
5244-008-802	RAIL OPS	COMMERCE CA	Miscellaneous	Easement	N
5244-008-804	RAIL OPS	COMMERCE CA	Miscellaneous	Easement	N
5244-008-806	RAIL OPS	COMMERCE CA	Miscellaneous	Easement	N
5244-008-900	4725 ASTOR AVE	COMMERCE CA	Miscellaneous	Partial	N
5244-032-029	4821 E WASHINGTON BLVD	COMMERCE CA	Industrial	Full	Y
5244-032-030	4809 E WASHINGTON BLVD	COMMERCE CA	Commercial	Full	Y
5244-032-900	_____ E WASHINGTON BLVD	COMMERCE CA	Residential	Full	N
5244-032-901	_____ E WASHINGTON BLVD	COMMERCE CA	Miscellaneous	Full	N

ACQUISITIONS UNDER ALTERNATIVE 5C

AIN	Address	City and Community	Land Use Designation	Acquisition	Displacement
5244-032-902	4909 E WASHINGTON BLVD	COMMERCE CA	Industrial	Full	Y
5244-033-002	4814 E WASHINGTON BLVD	COMMERCE CA	Commercial	Full	Y
5244-033-003	4814 E WASHINGTON BLVD	COMMERCE CA	Industrial	Full	N
5244-033-007	4720 E WASHINGTON BLVD	COMMERCE CA	Industrial	Full	N
5244-033-008	4720 E WASHINGTON BLVD	COMMERCE CA	Industrial	Full	N
5244-033-013	4900 E WASHINGTON BLVD	COMMERCE CA	Industrial	Partial	N
5244-033-016	2451 HEPWORTH AVE	COMMERCE CA	Industrial	Full	Y
5244-033-018	4815 SHEILA ST	COMMERCE CA	Commercial	Partial	N
5244-033-019	4801 SHEILA ST	COMMERCE CA	Industrial	Full	Y
5244-033-802	RAIL OPS	COMMERCE CA	Miscellaneous	Partial	N
5244-033-804	RAIL OPS	COMMERCE CA	Miscellaneous	Full	N
5244-033-806	RAIL OPS	COMMERCE CA	Miscellaneous	Full	N
5244-033-808	RAIL OPS	COMMERCE CA	Miscellaneous	Partial	N
5244-033-810	RAIL OPS	COMMERCE CA	Miscellaneous	Partial	N
5244-033-812	RAIL OPS	COMMERCE CA	Miscellaneous	Full	N
5244-033-900	4800 E WASHINGTON BLVD	COMMERCE CA	Industrial	Partial	N
5244-035-800	RAIL OPS	COMMERCE CA	Miscellaneous	Easement	N
5244-035-802	RAIL OPS	COMMERCE CA	Industrial	Easement	N
5244-035-803	RAIL OPS	COMMERCE CA	Commercial	Easement	N
5244-035-804	RAIL OPS	COMMERCE CA	Industrial	Easement	N
6332-001-801	RAIL OPS	COMMERCE CA	Miscellaneous	Easement	N
6332-001-802	RAIL OPS	COMMERCE CA	Miscellaneous	Easement	N
6332-003-039	5331 E SLAUSON AVE	COMMERCE CA		Partial	Y
6332-003-803		COMMERCE CA	Miscellaneous	Easement	N
6332-013-001		COMMERCE CA	Industrial	Partial	N

ACQUISITIONS UNDER ALTERNATIVE 5C

AIN	Address	City and Community	Land Use Designation	Acquisition	Displacement
6332-013-006	6001 S EASTERN AVE	COMMERCE CA	Industrial	Partial	N
6332-013-012	5354 E SLAUSON AVE	COMMERCE CA	Industrial	Full	Y
6332-013-013	5362 E SLAUSON AVE	COMMERCE CA	Industrial	Full	N
6332-013-014		COMMERCE CA	Industrial	Full	N
6332-013-015		COMMERCE CA	Industrial	Partial	N
6332-013-030	5849 EASTERN AVE	COMMERCE CA	Industrial	Partial	N
6332-013-033		COMMERCE CA	Industrial	Partial	Y
6332-013-040		COMMERCE CA		Full	Y
6332-013-041		COMMERCE CA		Full	Y
6332-013-801		COMMERCE CA	Miscellaneous	Partial	N
6332-013-802		COMMERCE CA	Miscellaneous	Partial	N
6332-013-804		COMMERCE CA	Miscellaneous	Partial	N
6332-013-805		COMMERCE CA	Miscellaneous	Partial	N
6332-013-806		COMMERCE CA	Miscellaneous	Partial	N
6332-013-807		COMMERCE CA	Miscellaneous	Partial	N
6332-013-808		COMMERCE CA	Miscellaneous	Partial	N
6332-013-903		COMMERCE CA	Miscellaneous	Easement	N
6332-013-904		COMMERCE CA	Miscellaneous	Partial	N
6332-014-016		COMMERCE CA	Industrial	Partial	N
6332-014-025	5568 E 061 ST	COMMERCE CA	Industrial	Full	Y
6332-014-028		COMMERCE CA	Industrial	Partial	N
6332-014-037		COMMERCE CA		Partial	N
6332-014-808		COMMERCE CA	Miscellaneous	Partial	N
6332-014-809		COMMERCE CA	Miscellaneous	Easement	N
6332-014-814	RAIL OPS	COMMERCE CA	Miscellaneous	Easement	N

ACQUISITIONS UNDER ALTERNATIVE 5C

AIN	Address	City and Community	Land Use Designation	Acquisition	Displacement
6332-014-815	RAIL OPS	COMMERCE CA	Miscellaneous	Easement	N
6332-014-817	5649 RANDOLPH ST	COMMERCE CA	Industrial	Easement	N
6332-014-818	6155 S EASTERN AVE	COMMERCE CA	Miscellaneous	Easement	N
6332-014-819	5520 RANDOLPH ST	COMMERCE CA	Miscellaneous	Easement	N
6180-024-004	_____ S GIBSON AVE	COMPTON CA	Residential	Partial	N
6180-024-005	_____ S GIBSON AVE	COMPTON CA	Residential	Partial	N
6180-024-015	_____ S GIBSON AVE	COMPTON CA	Residential	Partial	N
6180-024-017	_____ S GIBSON AVE	COMPTON CA	Residential	Partial	N
6180-024-018	_____ S GIBSON AVE	COMPTON CA	Residential	Partial	N
6180-024-019	_____ S GIBSON AVE	COMPTON CA	Residential	Partial	N
6180-024-020	_____ S GIBSON AVE	COMPTON CA	Residential	Partial	N
6180-024-021	_____ S GIBSON AVE	COMPTON CA	Residential	Partial	N
6181-027-021	2717 E ALONDRA BLVD	COMPTON CA	Commercial	Partial	N
6181-028-022	_____ E ALONDRA BLVD	COMPTON CA	Commercial	Full	N
6181-028-023	2901 E ALONDRA BLVD	COMPTON CA	Commercial	Partial	N
6181-028-037	15812 S ATLANTIC AVE	COMPTON CA	Commercial	Partial	N
6181-031-029	4603 E ALONDRA BLVD	COMPTON CA	Commercial	Full	Y
6181-031-030	4609 E ALONDRA BLVD	COMPTON CA	Commercial	Full	Y
6181-031-031	4615 E ALONDRA BLVD	COMPTON CA	Commercial	Full	Y
6181-031-032	4617 E ALONDRA BLVD	COMPTON CA	Commercial	Full	N
6181-031-033	4619 E ALONDRA BLVD	COMPTON CA	Commercial	Full	N
6181-031-039	_____ E ALONDRA BLVD	COMPTON CA	Commercial	Full	N
6181-032-041	15813 S FRAILEY AVE	COMPTON CA	Commercial	Partial	N
6181-032-042	15812 S FRAILEY AVE	COMPTON CA	Residential	Partial	N
6181-032-043	15810 S FRAILEY AVE	COMPTON CA	Residential	Partial	N

ACQUISITIONS UNDER ALTERNATIVE 5C

AIN	Address	City and Community	Land Use Designation	Acquisition	Displacement
6181-032-044	15815 S FRAILEY AVE	COMPTON CA	Commercial	Partial	N
6181-032-045	15814 S FRAILEY AVE	COMPTON CA	Residential	Partial	N
6181-032-049	15817 S FRAILEY AVE	COMPTON CA	Residential	Partial	N
6181-032-050	15819 S FRAILEY AVE	COMPTON CA	Residential	Partial	N
6181-032-053	15818 S FRAILEY AVE	COMPTON CA	Residential	Partial	N
6181-032-054	15816 S FRAILEY AVE	COMPTON CA	Commercial	Partial	N
6181-032-058	15811 S FRAILEY AVE	COMPTON CA	(unavailable)	Partial	N
6181-035-036	15609 S GIBSON AVE	COMPTON CA	Miscellaneous	Full	N
6181-035-038	15519 S GIBSON AVE	COMPTON CA	Residential	Full	Y
6181-035-039	15523 S GIBSON AVE	COMPTON CA	Residential	Full	Y
6181-035-040	15527 S GIBSON AVE	COMPTON CA	Residential	Full	Y
6181-035-041	15531 S GIBSON AVE	COMPTON CA	Residential	Full	Y
6181-035-042	15535 S GIBSON AVE	COMPTON CA	Residential	Full	Y
6181-035-043	15539 S GIBSON AVE	COMPTON CA	Residential	Full	Y
6239-001-001	LA RIVER	COMPTON CA	Residential	Easement	N
6239-001-012	LA RIVER	COMPTON CA	Residential	Easement	N
6239-001-904	LA RIVER	COMPTON CA	Miscellaneous	Easement	N
6239-001-907	LA RIVER	COMPTON CA	Residential	Easement	N
6239-002-011	LA RIVER	COMPTON CA	Industrial	Easement	N
7101-013-018	_____ S ATLANTIC AVE	COMPTON CA	Industrial	Full	N
7101-013-019	_____ S ATLANTIC AVE	COMPTON CA	Residential	Full	N
7101-013-020	_____ S ATLANTIC AVE	COMPTON CA	Residential	Full	N
7101-013-021	_____ S ATLANTIC AVE	COMPTON CA	Residential	Full	N
7101-013-022	_____ S ATLANTIC AVE	COMPTON CA	Residential	Full	N
7101-013-023	_____ S ATLANTIC AVE	COMPTON CA	Residential	Full	N

ACQUISITIONS UNDER ALTERNATIVE 5C

AIN	Address	City and Community	Land Use Designation	Acquisition	Displacement
7101-013-024	LA RIVER	COMPTON CA	Residential	Partial	N
7101-013-025	LA RIVER	COMPTON CA	Residential	Easement	N
7101-013-039	LA RIVER	COMPTON CA	Residential	Easement	N
7101-015-002	_____ S ATLANTIC AVE	COMPTON CA	Commercial	Full	Y
7101-015-003	_____ S ATLANTIC AVE	COMPTON CA	Industrial	Full	N
7101-015-004	_____ S ATLANTIC AVE	COMPTON CA	Industrial	Full	Y
7101-016-006	1409 S SPORTSMAN DR	COMPTON CA	Industrial	Full	Y
7101-016-008	1625 S SPORTSMAN DR	COMPTON CA	Recreational	Full	Y
7101-017-001	1400 S SPORTSMAN DR	COMPTON CA	Commercial	Full	Y
7301-001-001	4502 E ALONDRA BLVD	COMPTON CA	Commercial	Partial	N
7301-001-008	4510 E ALONDRA BLVD	COMPTON CA	Commercial	Full	Y
7301-001-009	_____ E ALONDRA BLVD	COMPTON CA	Commercial	Full	Y
7301-001-010	_____ S ATLANTIC AVE	COMPTON CA	Residential	Partial	Y
7301-002-002	16108 S ATLANTIC AVE	COMPTON CA	Residential	Partial	N
7301-002-020	_____ S ATLANTIC DR	COMPTON CA	Residential	Partial	N
7301-002-900	16216 S ATLANTIC AVE	COMPTON CA	Commercial	Partial	N
7301-002-901	_____ S ATLANTIC AVE	COMPTON CA	Commercial	Partial	N
7301-002-902	16208 S ATLANTIC AVE	COMPTON CA	Commercial	Partial	N
7301-003-011	2820 E ALONDRA BLVD	COMPTON CA	Commercial	Partial	N
7301-029-014	1520 S ATLANTIC DR	COMPTON CA	Residential	Partial	N
7301-029-015	1604 S ATLANTIC DR	COMPTON CA	Residential	Partial	N
7301-029-016	1608 S ATLANTIC DR	COMPTON CA	Residential	Partial	N
7301-029-034	1612 S ATLANTIC DR	COMPTON CA	Residential	Partial	N
7306-001-027		COMPTON CA	Industrial	Easement	N
7306-001-029		COMPTON CA	Industrial	Easement	N

ACQUISITIONS UNDER ALTERNATIVE 5C

AIN	Address	City and Community	Land Use Designation	Acquisition	Displacement
7306-001-036	17515 S SANTA FE AVE	COMPTON CA	Industrial	Partial	N
7306-001-040	2201 SANTA FE AVE	COMPTON CA	Industrial	Full	N
7306-001-041	2201 S SANTA FE AVE	COMPTON CA	Industrial	Full	Y
7306-001-042	COMPTON CREEK	COMPTON CA	Industrial	Easement	N
7306-001-804	RAIL OPS	COMPTON CA	Miscellaneous	Easement	N
7306-001-805	RAIL OPS	COMPTON CA	Miscellaneous	Easement	N
7306-001-901	COMPTON CREEK CHANNEL EAST BRANCH	COMPTON CA	Miscellaneous	Easement	N
7306-001-902	COMPTON CREEK CHANNEL EAST BRANCH	COMPTON CA	Miscellaneous	Easement	N
7306-001-903	COMPTON CREEK	COMPTON CA	Industrial	Easement	N
7306-001-905	COMPTON CREEK	COMPTON CA	Industrial	Easement	N
7306-001-909	RAIL OPS	COMPTON CA	Miscellaneous	Easement	N
7306-001-911	RAIL OPS	COMPTON CA	Miscellaneous	Easement	N
7306-001-918	RAIL OPS	COMPTON CA	Miscellaneous	Easement	N
7306-002-034	17600 S SANTA FE AVE	COMPTON CA	Commercial	Partial	N
7306-007-025	COMPTON CREEK	COMPTON CA	Industrial	Easement	N
7306-007-034	COMPTON CREEK	COMPTON CA	Industrial	Easement	N
7306-007-900		COMPTON CA	Miscellaneous	Partial	N
7306-007-901		COMPTON CA	Miscellaneous	Easement	N
7306-019-086	20021 S SUSANA RD	COMPTON CA	Industrial	Partial	N
7306-019-835	FLOOD CONTROL	COMPTON CA	Industrial	Easement	N
7306-021-007	RAIL OPS	COMPTON CA	Industrial	Full	N
7306-021-020	19618 S SUSANA RD	COMPTON CA	Industrial	Partial	N
7306-021-030	19720 S SUSANA RD	COMPTON CA	Industrial	Partial	N
7306-021-811	RAIL OPS	COMPTON CA	Miscellaneous	Partial	N

ACQUISITIONS UNDER ALTERNATIVE 5C

AIN	Address	City and Community	Land Use Designation	Acquisition	Displacement
7306-021-812	RAIL OPS	COMPTON CA	Miscellaneous	Partial	N
7306-021-813	RAIL OPS	COMPTON CA	Miscellaneous	Easement	N
7306-022-035	RAIL OPS	COMPTON CA	Industrial	Full	N
7306-022-800	RAIL OPS	COMPTON CA	Miscellaneous	Partial	N
7306-022-803	SCE CORRIDOR	COMPTON CA	Miscellaneous	Partial	N
6224-031-002		CUDAHY CA	Industrial	Partial	N
6224-031-900		CUDAHY CA	Industrial	Easement	N
6224-037-900		CUDAHY CA	Miscellaneous	Easement	N
6224-038-273	LADWP	CUDAHY CA	Miscellaneous	Easement	N
6224-039-900		CUDAHY CA	Miscellaneous	Easement	N
6224-040-272		CUDAHY CA	Miscellaneous	Easement	N
6224-040-801	RAIL OPS	CUDAHY CA	Miscellaneous	Easement	N
6224-040-900	LA RIVER	CUDAHY CA	Miscellaneous	Partial	N
6224-040-901	LA RIVER	CUDAHY CA	Miscellaneous	Partial	N
6226-018-001		CUDAHY CA	Industrial	Partial	N
6226-027-016		CUDAHY CA	Residential	Partial	N
6226-034-900		CUDAHY CA	Miscellaneous	Easement	N
6227-034-802	RAIL OPS	CUDAHY CA	Miscellaneous	Easement	N
6232-001-801	RAIL OPS	CUDAHY CA	Miscellaneous	Easement	N
6232-001-802	RAIL OPS	CUDAHY CA	Miscellaneous	Easement	N
6232-002-800	RAIL OPS	CUDAHY CA	Miscellaneous	Easement	N
7306-002-037	3000 E VIA MONDO	DOMINGUEZ CA	Industrial	Partial	N
7140-014-809	1000 W CARSON STREET	LONG BEACH	Miscellaneous	Easement	N
6237-026-903	LA RIVER	LONG BEACH CA	Miscellaneous	Partial	N
7113-002-009	6730 CHERRY AVE	LONG BEACH CA	Commercial	Partial	N

ACQUISITIONS UNDER ALTERNATIVE 5C

AIN	Address	City and Community	Land Use Designation	Acquisition	Displacement
7113-002-011	6700 CHERRY AVE	LONG BEACH CA	Commercial	Partial	N
7115-001-002	455 E ARTESIA BLVD	LONG BEACH CA	Commercial	Partial	N
7115-027-800	SCE CORRIDOR	LONG BEACH CA	Miscellaneous	Partial	N
7115-027-801	SCE CORRIDOR	LONG BEACH CA	Miscellaneous	Full	N
7116-018-800	SCE CORRIDOR	LONG BEACH CA	Miscellaneous	Partial	N
7116-018-801	SCE CORRIDOR	LONG BEACH CA	Miscellaneous	Partial	N
7116-018-802	SCE CORRIDOR	LONG BEACH CA	Miscellaneous	Partial	N
7116-018-803	SCE CORRIDOR	LONG BEACH CA	Miscellaneous	Full	N
7116-018-804	SCE CORRIDOR	LONG BEACH CA	Miscellaneous	Partial	N
7116-018-805	SCE CORRIDOR	LONG BEACH CA	Miscellaneous	Easement	N
7116-018-806	SCE CORRIDOR	LONG BEACH CA	Miscellaneous	Easement	N
7116-018-807	SCE CORRIDOR	LONG BEACH CA	Residential	Easement	N
7116-018-813	SCE CORRIDOR	LONG BEACH CA	Miscellaneous	Easement	N
7116-019-800	SCE CORRIDOR	LONG BEACH CA	Miscellaneous	Easement	N
7116-019-801	SCE CORRIDOR	LONG BEACH CA	Miscellaneous	Easement	N
7116-019-806	SCE CORRIDOR	LONG BEACH CA	(unavailable)	Easement	N
7116-019-807	SCE CORRIDOR	LONG BEACH CA	Miscellaneous	Easement	N
7119-020-033	6600 CHERRY AVE	LONG BEACH CA	Commercial	Partial	N
7125-037-801	SCE CORRIDOR	LONG BEACH CA	Miscellaneous	Partial	N
7125-037-802	SCE CORRIDOR	LONG BEACH CA	Miscellaneous	Easement	N
7126-008-901	LONG BEACH CITY	LONG BEACH CA	Miscellaneous	Partial	
7126-008-902	LA RIVER	LONG BEACH CA	Miscellaneous	Partial	N
7132-001-800	SCE CORRIDOR	LONG BEACH CA	Miscellaneous	Partial	N
7132-001-801	SCE CORRIDOR	LONG BEACH CA	Miscellaneous	Partial	N
7132-001-806	SCE CORRIDOR	LONG BEACH CA	Miscellaneous	Partial	N

ACQUISITIONS UNDER ALTERNATIVE 5C

AIN	Address	City and Community	Land Use Designation	Acquisition	Displacement
7132-001-807	SCE CORRIDOR	LONG BEACH CA	Miscellaneous	Partial	N
7132-001-808	SCE CORRIDOR	LONG BEACH CA	Miscellaneous	Partial	N
7132-002-900	LA RIVER	LONG BEACH CA	Miscellaneous	Easement	N
7132-003-901	LA RIVER	LONG BEACH CA	Miscellaneous	Easement	N
7132-004-900	LA RIVER	LONG BEACH CA	Miscellaneous	Easement	N
7132-004-901	LA RIVER	LONG BEACH CA	Miscellaneous	Easement	N
7133-017-004	FLOOD CONTROL	LONG BEACH CA	Industrial	Partial	N
7133-017-006	1001 E DOMINGUEZ ST	LONG BEACH CA	Industrial	Partial	N
7133-017-800	SCE CORRIDOR	LONG BEACH CA	Miscellaneous	Partial	N
7133-017-900		LONG BEACH CA	Miscellaneous	Partial	N
7133-017-904		LONG BEACH CA	Miscellaneous	Easement	N
7133-017-905	LA RIVER	LONG BEACH CA	Miscellaneous	Easement	N
7133-017-906	LA RIVER	LONG BEACH CA	Miscellaneous	Easement	N
7140-014-019		LONG BEACH CA	Recreational	Partial	N
7140-014-023	3916 AMEBCO RD	LONG BEACH CA	Industrial	Partial	N
7140-014-025	4021 AMEBCO RD	LONG BEACH CA	Industrial	Partial	N
7140-014-028		LONG BEACH CA	Industrial	Partial	N
7140-014-031	1012 W CARSON ST	LONG BEACH CA	Industrial	Partial	N
7140-014-032		LONG BEACH CA	Recreational	Partial	N
7140-014-804	SCE CORRIDOR	LONG BEACH CA	Miscellaneous	Easement	N
7140-014-806	SCE CORRIDOR	LONG BEACH CA	Miscellaneous	Easement	N
7140-014-900	E 208TH ST	LONG BEACH CA	Miscellaneous	Partial	N
7140-014-919	RAIL OPS	LONG BEACH CA	Miscellaneous	Easement	N
7140-014-936	E 208TH ST	LONG BEACH CA	Industrial	Partial	N
7140-014-940	LA RIVER	LONG BEACH CA	Miscellaneous	Easement	N

ACQUISITIONS UNDER ALTERNATIVE 5C

AIN	Address	City and Community	Land Use Designation	Acquisition	Displacement
7140-014-941	RAIL OPS	LONG BEACH CA	Miscellaneous	Easement	N
7140-014-944		LONG BEACH CA	Miscellaneous	Easement	N
7140-014-945		LONG BEACH CA	Miscellaneous	Easement	N
7201-012-900	LA RIVER	LONG BEACH CA	Miscellaneous	Partial	N
7201-013-001	LA RIVER	LONG BEACH CA	Miscellaneous	Partial	N
7201-013-002	LA RIVER	LONG BEACH CA	Miscellaneous	Partial	N
7201-014-013	LA RIVER	LONG BEACH CA	Miscellaneous	Easement	N
7201-015-047	LA RIVER	LONG BEACH CA	Miscellaneous	Partial	N
7201-026-900	W WILLOW ST	LONG BEACH CA	Miscellaneous	Partial	N
7201-027-908	W WILLOW ST	LONG BEACH CA	Miscellaneous	Easement	N
7201-027-910	W WILLOW ST	LONG BEACH CA	Miscellaneous	Partial	N
7201-028-001	LA RIVER	LONG BEACH CA	Miscellaneous	Easement	N
7201-029-001	LA RIVER	LONG BEACH CA	Miscellaneous	Partial	N
7202-001-901	LA RIVER	LONG BEACH CA	Miscellaneous	Easement	N
7202-001-902	LA RIVER	LONG BEACH CA	Miscellaneous	Partial	N
7202-002-900	LA RIVER	LONG BEACH CA	Miscellaneous	Partial	N
7202-006-900	W WILLOW ST	LONG BEACH CA	Miscellaneous	Partial	N
7202-006-901	W WILLOW ST	LONG BEACH CA	Miscellaneous	Partial	N
7202-023-903	L A RIVER	LONG BEACH CA	Miscellaneous	Easement	N
7202-024-902	L A RIVER	LONG BEACH CA	Miscellaneous	Partial	N
7202-029-005	1871 SAN FRANCISCO AVE	LONG BEACH CA	Residential	Partial	N
7202-029-010	1835 SAN FRANCISCO AVE	LONG BEACH CA	Residential	Partial	N
7202-029-900		LONG BEACH CA	Miscellaneous	Easement	N
7202-029-901	SAN FRANCISCO AVE	LONG BEACH CA	Miscellaneous	Easement	N
7202-029-902	SAN FRANCISCO AVE	LONG BEACH CA	Residential	Easement	N

ACQUISITIONS UNDER ALTERNATIVE 5C

AIN	Address	City and Community	Land Use Designation	Acquisition	Displacement
7203-001-900	LA RIVER	LONG BEACH CA	Miscellaneous	Partial	N
7203-001-901	LA RIVER	LONG BEACH CA	Miscellaneous	Partial	N
7203-002-001	701 W BAKER ST	LONG BEACH CA	Industrial	Partial	N
7204-007-900	RAIL OPS	LONG BEACH CA	Miscellaneous	Easement	N
7271-001-001		LONG BEACH CA	Industrial	Partial	N
7271-001-005	L A RIVER	LONG BEACH CA	Industrial	Easement	N
7271-001-006	L A RIVER	LONG BEACH CA	Industrial	Partial	N
7271-001-902		LONG BEACH CA	Miscellaneous	Partial	N
7271-001-904		LONG BEACH CA	Industrial	Partial	N
7271-001-905	L A RIVER	LONG BEACH CA	Miscellaneous	Easement	N
7271-001-906		LONG BEACH CA	Industrial	Easement	N
7271-002-001	LA RIVER	LONG BEACH CA	Industrial	Partial	N
7271-002-002		LONG BEACH CA	Industrial	Partial	N
7271-002-902		LONG BEACH CA	Miscellaneous	Partial	N
7271-002-905		LONG BEACH CA	Miscellaneous	Partial	N
7271-002-906		LONG BEACH CA	Miscellaneous	Easement	N
7271-002-908	LA RIVER	LONG BEACH CA	Miscellaneous	Partial	N
7271-002-909		LONG BEACH CA	Industrial	Partial	N
7271-002-910		LONG BEACH CA	Industrial	Easement	N
7271-003-803	LA RIVER	LONG BEACH CA	Miscellaneous	Easement	N
7271-003-902	LA RIVER	LONG BEACH CA	Miscellaneous	Easement	N
7271-003-903		LONG BEACH CA	Miscellaneous	Easement	N
7271-003-904		LONG BEACH CA	Miscellaneous	Easement	N
7271-005-001	1250 DE FOREST AVE	LONG BEACH CA	Industrial	Partial	N
7271-007-005	929 ANAHEIM ST	LONG BEACH CA	Industrial	Partial	N

ACQUISITIONS UNDER ALTERNATIVE 5C

AIN	Address	City and Community	Land Use Designation	Acquisition	Displacement
7271-012-023	1501 SAN FRANCISCO AVE	LONG BEACH CA	Industrial	Partial	N
7278-011-800	LA RIVER	LONG BEACH CA	Miscellaneous	Easement	N
7278-011-805	LA RIVER	LONG BEACH CA	Miscellaneous	Easement	N
7278-011-806	LA RIVER	LONG BEACH CA	Miscellaneous	Easement	N
7278-011-808	RAIL OPS	LONG BEACH CA	Miscellaneous	Easement	N
7278-011-810	LA RIVER	LONG BEACH CA	Miscellaneous	Easement	N
7278-011-811	LA RIVER	LONG BEACH CA	Miscellaneous	Easement	N
7278-011-908	LA RIVER	LONG BEACH CA	Miscellaneous	Easement	N
7278-012-904		LONG BEACH CA	Miscellaneous	Partial	N
7278-012-905		LONG BEACH CA	Miscellaneous	Partial	N
7278-012-906		LONG BEACH CA	Miscellaneous	Easement	N
7278-012-907		LONG BEACH CA	Miscellaneous	Partial	N
7278-013-904		LONG BEACH CA	Miscellaneous	Partial	N
7278-013-908	CITY PARK	LONG BEACH CA	Miscellaneous	Partial	N
7278-013-909		LONG BEACH CA	(unavailable)	Partial	N
7278-013-910		LONG BEACH CA	Miscellaneous	Partial	N
7278-014-914	CITY PARK	LONG BEACH CA	Miscellaneous	Partial	N
7278-014-915	CITY PARK	LONG BEACH CA	Miscellaneous	Partial	N
7278-015-955		LONG BEACH CA	Commercial	Partial	N
7278-018-902		LONG BEACH CA	Residential	Partial	N
7278-023-900	815 W 3RD ST	LONG BEACH CA	Residential	Partial	N
7278-023-902	CITY PARK	LONG BEACH CA	Residential	Partial	N
7278-023-903	CITY PARK	LONG BEACH CA	Residential	Partial	N
7303-001-806		LONG BEACH CA	Miscellaneous	Easement	N
7303-001-807		LONG BEACH CA	Miscellaneous	Easement	N

ACQUISITIONS UNDER ALTERNATIVE 5C

AIN	Address	City and Community	Land Use Designation	Acquisition	Displacement
7303-011-071	323 E ARTESIA LN	LONG BEACH CA	Residential	Full	Y
7303-011-072	300 E ARTESIA LN	LONG BEACH CA	Commercial	Full	Y
7303-011-073	306 E ARTESIA LN	LONG BEACH CA	Residential	Full	Y
7303-011-074	310 E ARTESIA LN	LONG BEACH CA	Residential	Full	Y
7303-011-075	314 E ARTESIA LN	LONG BEACH CA	Residential	Full	Y
7303-011-076	324 E MARKER ST	LONG BEACH CA	Residential	Full	Y
7303-012-043	250 E ARTESIA BLVD	LONG BEACH CA	Residential	Full	Y
7303-012-049	___ E ARTESIA BLVD	LONG BEACH CA	Industrial	Full	Y
7303-012-051	194 E ARTESIA BLVD	LONG BEACH CA	Industrial	Partial	Y
7303-012-052	256 E ARTESIA BLVD	LONG BEACH CA	Residential	Full	Y
7305-008-901	CITY PARK	LONG BEACH CA	Miscellaneous	Easement	N
7306-022-033	88 W VICTORIA ST	LONG BEACH CA	Industrial	Partial	N
7306-022-038	5951 LONG BEACH BLVD	LONG BEACH CA	Commercial	Partial	N
7306-022-801	SCE CORRIDOR	LONG BEACH CA	Miscellaneous	Partial	N
7306-022-802	SCE CORRIDOR	LONG BEACH CA	Miscellaneous	Partial	N
7306-022-904	100 W VICTORIA ST	LONG BEACH CA	Industrial	Partial	N
7307-008-051	6001 LONG BEACH BLVD	LONG BEACH CA	Commercial	Partial	N
7307-017-002	5950 LONG BEACH BLVD	LONG BEACH CA	Commercial	Partial	N
7310-013-098	1431 W VIA PLATA ST	LONG BEACH CA	Industrial	Full	Y
7310-013-101	1450 W DOMINGUEZ ST	LONG BEACH CA	Industrial	Partial	N
7310-013-902		LONG BEACH CA	Miscellaneous	Partial	N
7310-013-909		LONG BEACH CA	Industrial	Partial	N
7310-013-911	RAIL OPS	LONG BEACH CA	Miscellaneous	Easement	N
7310-015-020		LONG BEACH CA	Industrial	Partial	N
7310-015-021		LONG BEACH CA	Industrial	Partial	N

ACQUISITIONS UNDER ALTERNATIVE 5C

AIN	Address	City and Community	Land Use Designation	Acquisition	Displacement
7310-015-022		LONG BEACH CA	Industrial	Partial	N
7310-015-023		LONG BEACH CA	Industrial	Full	N
7310-016-072	1500 HUGHES WAY	LONG BEACH CA	Commercial	Partial	N
7310-016-073	3900 VIA ORO AVE	LONG BEACH CA	Industrial	Partial	N
7310-016-086	3800 VIA ORO	LONG BEACH CA	Industrial	Partial	N
7310-016-806		LONG BEACH CA	Miscellaneous	Partial	N
7311-001-001	1515 W WARDLOW RD	LONG BEACH CA	Industrial	Partial	Y
7311-001-002	1501 W WARDLOW RD	LONG BEACH CA	Industrial	Partial	N
7311-001-004	1581 W WARDLOW RD	LONG BEACH CA	Industrial	Partial	N
7311-001-011	3700 SANTA FE AVE	LONG BEACH CA	Commercial	Partial	N
7311-001-802	WARDLOW RD	LONG BEACH CA	Miscellaneous	Easement	N
7311-004-022	3618 GALE AVE	LONG BEACH CA	Residential	Full	Y
7311-004-023	3603 GALE AVE	LONG BEACH CA	Residential	Full	Y
7311-009-001	3540 GALE AVE	LONG BEACH CA	Residential	Partial	N
7311-009-002	3532 GALE AVE	LONG BEACH CA	Residential	Partial	N
7311-009-003	3524 GALE AVE	LONG BEACH CA	Residential	Partial	N
7311-009-004	3516 GALE AVE	LONG BEACH CA	Residential	Partial	N
7311-013-800	WARDLOW RD	LONG BEACH CA	Miscellaneous	Easement	N
7312-022-007	3046 GALE AVE	LONG BEACH CA	Residential	Partial	N
7312-022-008	3038 GALE AVE	LONG BEACH CA	Residential	Partial	N
7312-022-009	3030 GALE AVE	LONG BEACH CA	Residential	Partial	N
7312-022-010	3024 GALE AVE	LONG BEACH CA	Residential	Partial	N
7312-022-011	3016 GALE AVE	LONG BEACH CA	Residential	Partial	N
7312-022-014	3000 GALE AVE	LONG BEACH CA	Residential	Partial	N
7312-022-015	3006 GALE AVE	LONG BEACH CA	Residential	Partial	N

ACQUISITIONS UNDER ALTERNATIVE 5C

AIN	Address	City and Community	Land Use Designation	Acquisition	Displacement
7313-001-001	2990 GALE AVE	LONG BEACH CA	Residential	Full	Y
7313-001-002	2980 GALE AVE	LONG BEACH CA	Residential	Full	Y
7313-001-003	1222 W SPRING ST	LONG BEACH CA	Residential	Full	Y
7313-001-004	2970 GALE AVE	LONG BEACH CA	Residential	Partial	N
7313-001-005	2962 GALE AVE	LONG BEACH CA	Residential	Partial	N
7313-001-006	2956 GALE AVE	LONG BEACH CA	Residential	Partial	N
7313-001-007	2946 GALE AVE	LONG BEACH CA	Residential	Partial	N
7313-001-008	2936 GALE AVE	LONG BEACH CA	Residential	Partial	N
7313-001-009	2930 GALE AVE	LONG BEACH CA	Residential	Partial	N
7313-001-010	2924 GALE AVE	LONG BEACH CA	Residential	Partial	N
7313-001-011	2914 GALE AVE	LONG BEACH CA	Residential	Partial	N
7313-001-012	2910 GALE AVE	LONG BEACH CA	Residential	Partial	N
7313-001-013	2900 GALE AVE	LONG BEACH CA	Residential	Partial	N
7313-027-004	2774 GALE AVE	LONG BEACH CA	Residential	Partial	N
7313-027-005	2766 GALE AVE	LONG BEACH CA	Residential	Partial	N
7313-027-006	2760 GALE AVE	LONG BEACH CA	Residential	Partial	N
7313-027-007	2750 GALE AVE	LONG BEACH CA	Residential	Partial	N
7313-027-008	2748 GALE AVE	LONG BEACH CA	Residential	Partial	N
7313-027-009	2740 GALE AVE	LONG BEACH CA	Residential	Partial	N
7313-027-011	2728 GALE AVE	LONG BEACH CA	Residential	Partial	N
7313-027-012	2722 GALE AVE	LONG BEACH CA	Residential	Partial	N
7313-027-013	2792 GALE AVE	LONG BEACH CA	Residential	Partial	N
7313-027-014	2784 GALE AVE	LONG BEACH CA	Residential	Partial	N
7313-027-015	2780 GALE AVE	LONG BEACH CA	Residential	Partial	N
7313-028-019	1295 W WILLOW ST	LONG BEACH CA	Residential	Full	N

ACQUISITIONS UNDER ALTERNATIVE 5C

AIN	Address	City and Community	Land Use Designation	Acquisition	Displacement
7313-028-020	1295 W WILLOW ST	LONG BEACH CA	Institutional	Full	Y
7313-029-023	1339 W WILLOW ST	LONG BEACH CA	Commercial	Full	Y
7313-029-024	1335 W WILLOW ST	LONG BEACH CA	Residential	Partial	N
7313-029-027	1311 W WILLOW ST	LONG BEACH CA	Commercial	Full	Y
7313-029-028	1303 W WILLOW ST	LONG BEACH CA	Commercial	Full	Y
7313-029-029	1325 W WILLOW ST	LONG BEACH CA	Commercial	Full	Y
7313-029-030	1319 W WILLOW ST	LONG BEACH CA	Commercial	Full	Y
7401-005-002	1356 W WILLOW ST	LONG BEACH CA	Commercial	Partial	N
7401-006-003	1310 W WILLOW ST	LONG BEACH CA	Commercial	Full	Y
7401-006-026	1336 W WILLOW ST	LONG BEACH CA	Commercial	Full	Y
7401-007-001	1292 W WILLOW ST	LONG BEACH CA	Residential	Full	Y
7401-007-018	W WILLOW ST	LONG BEACH CA	Commercial	Full	Y
7401-023-004	1226 W BURNETT ST	LONG BEACH CA	Industrial	Partial	N
7401-023-005	2356 GALE AVE	LONG BEACH CA	Residential	Partial	N
7401-023-006	2350 GALE AVE	LONG BEACH CA	Residential	Partial	N
7401-023-015	2370 GALE AVE	LONG BEACH CA	Residential	Partial	N
7401-023-016	2364 GALE AVE	LONG BEACH CA	Residential	Partial	N
7401-023-017	2360 GALE AVE	LONG BEACH CA	Residential	Partial	N
7431-009-017	2188 GALE AVE	LONG BEACH CA	Residential	Full	Y
7431-009-018	2184 GALE AVE	LONG BEACH CA	Residential	Full	Y
7431-010-003	2080 GALE AVE	LONG BEACH CA	Residential	Partial	N
7431-010-004	2072 GALE AVE	LONG BEACH CA	Residential	Partial	N
7431-010-005	2066 GALE AVE	LONG BEACH CA	Residential	Partial	N
7431-010-006	2056 GALE AVE	LONG BEACH CA	Residential	Partial	N
7431-010-007	2048 GALE AVE	LONG BEACH CA	Residential	Partial	N

ACQUISITIONS UNDER ALTERNATIVE 5C

AIN	Address	City and Community	Land Use Designation	Acquisition	Displacement
7431-010-009	2040 GALE AVE	LONG BEACH CA	Residential	Partial	N
7431-010-010	2032 GALE AVE	LONG BEACH CA	Residential	Partial	N
7431-010-011	2030 GALE AVE	LONG BEACH CA	Residential	Partial	N
7431-032-006	1234 W 19TH ST	LONG BEACH CA	Residential	Partial	N
7431-033-002	1365 W PACIFIC COAST HWY	LONG BEACH CA	Commercial	Partial	N
7431-033-008		LONG BEACH CA	Commercial	Partial	N
7432-019-023	1353 W ANAHEIM ST	LONG BEACH CA	Commercial	Partial	N
7432-019-043	1234 W COWLES ST	LONG BEACH CA	Commercial	Full	Y
7432-019-049	1234 W COWLES ST	LONG BEACH CA	Commercial	Full	Y
7432-020-020	W 15TH ST	LONG BEACH CA	Industrial	Full	Y
7432-020-021	1226 W 15TH ST	LONG BEACH CA	Industrial	Full	Y
7432-020-022	1230 W 15TH ST	LONG BEACH CA	Industrial	Full	Y
7432-020-023	W 15TH ST	LONG BEACH CA	Industrial	Full	Y
7432-020-024	1240 W 15TH ST	LONG BEACH CA	Industrial	Full	Y
7432-020-028	1235 W COWLES ST	LONG BEACH CA	Industrial	Full	Y
7432-020-029	1233 W COWLES ST	LONG BEACH CA	Industrial	Full	Y
7432-020-030	1231 W COWLES ST	LONG BEACH CA	Industrial	Full	Y
7432-020-031	1229 W COWLES ST	LONG BEACH CA	Industrial	Full	Y
7432-020-032	1227 W COWLES ST	LONG BEACH CA	Industrial	Full	Y
7432-021-001	1238 W GAYLORD ST	LONG BEACH CA	Industrial	Full	Y
7432-021-002	W GAYLORD ST	LONG BEACH CA	Industrial	Full	Y
7432-021-003	1256 W GAYLORD ST	LONG BEACH CA	Industrial	Partial	N
7432-021-004	1241 W 15TH ST	LONG BEACH CA	Industrial	Partial	N
7432-021-005	1239 W 15TH ST	LONG BEACH CA	Industrial	Full	Y
7432-021-006	1233 W 15TH ST	LONG BEACH CA	Industrial	Full	Y

ACQUISITIONS UNDER ALTERNATIVE 5C

AIN	Address	City and Community	Land Use Designation	Acquisition	Displacement
7432-021-007	1231 W 15TH ST	LONG BEACH CA	Industrial	Full	Y
7432-021-008	1229 W 15TH ST	LONG BEACH CA	Industrial	Full	Y
7432-021-009	1302 W GAYLORD ST	LONG BEACH CA	Industrial	Partial	N
7432-021-010	1324 W GAYLORD ST	LONG BEACH CA	Industrial	Partial	N
7432-021-026	1303 W 15TH ST	LONG BEACH CA	Industrial	Partial	N
7432-021-030	1301 W 15TH ST	LONG BEACH CA	Industrial	Partial	N
7432-021-032		LONG BEACH CA	Industrial	Partial	N
7432-022-006	1345 W GAYLORD ST	LONG BEACH CA	Industrial	Full	Y
7432-024-020	FASHION AVE	LONG BEACH CA	Industrial	Full	Y
7432-024-021	1275 W 17TH ST	LONG BEACH CA	Industrial	Full	Y
7432-024-022	1265 W 17TH ST	LONG BEACH CA	Industrial	Full	Y
7432-024-023	1255 W 17TH ST	LONG BEACH CA	Industrial	Full	Y
7432-024-024	W 17TH ST	LONG BEACH CA	Industrial	Full	Y
7436-004-042	1368 W ANAHEIM ST	LONG BEACH CA	Industrial	Partial	N
7436-004-904		LONG BEACH CA	Miscellaneous	Partial	N
7436-004-916	1345 W 12TH ST	LONG BEACH CA	Industrial	Partial	N
7436-004-920		LONG BEACH CA	Miscellaneous	Full	N
7436-008-916	W 10TH ST	LONG BEACH CA	Miscellaneous	Partial	N
5236-012-024	710 S SYDNEY DR	LOS ANGELES CA	Residential	Partial	N
5236-012-025	716 S SYDNEY DR	LOS ANGELES CA	Residential	Partial	N
5236-012-035	946 S EASTERN AVE	LOS ANGELES CA	Commercial	Partial	N
5236-013-031	656 S SYDNEY DR	LOS ANGELES CA	Residential	Partial	N
5236-013-032	680 S SYDNEY DR	LOS ANGELES CA	Residential	Partial	N
5236-013-033	700 S SYDNEY DR	LOS ANGELES CA	Residential	Partial	N
5246-003-020	4550 E OLYMPIC BLVD	LOS ANGELES CA	Industrial	Partial	N

ACQUISITIONS UNDER ALTERNATIVE 5C

AIN	Address	City and Community	Land Use Designation	Acquisition	Displacement
6304-030-001	3939 S ATLANTIC BLVD	LOS ANGELES CA	Industrial	Partial	N
6304-030-002	3939 S ATLANTIC BLVD	LOS ANGELES CA	Industrial	Partial	N
6194-003-037	10998 ATLANTIC AVE	LYNWOOD CA	Commercial	Full	Y
6194-004-001	5170 E IMPERIAL HWY	LYNWOOD CA	Commercial	Partial	N
6194-004-037	11000 ATLANTIC AVE	LYNWOOD CA	Commercial	Partial	N
6194-004-042	11004 ATLANTIC AVE	LYNWOOD CA	Commercial	Partial	N
6194-005-001	5200 E IMPERIAL HWY	LYNWOOD CA	Commercial	Full	Y
6194-029-001	11100 WRIGHT RD	LYNWOOD CA	Industrial	Partial	N
6194-029-003	11108 WRIGHT RD	LYNWOOD CA	Industrial	Partial	N
6194-029-007	11116 WRIGHT RD	LYNWOOD CA	Commercial	Partial	N
6194-029-009	11000 WRIGHT RD	LYNWOOD CA	Industrial	Partial	N
6194-030-011	11200 WRIGHT RD	LYNWOOD CA	Industrial	Partial	N
6194-030-016	11126 WRIGHT RD	LYNWOOD CA	Industrial	Partial	N
6194-030-017	11156 WRIGHT RD	LYNWOOD CA	Industrial	Partial	N
6194-030-018	11122 WRIGHT RD	LYNWOOD CA	Industrial	Partial	N
6194-030-019	11118 WRIGHT RD	LYNWOOD CA	Industrial	Partial	N
6194-030-020	11132 WRIGHT RD	LYNWOOD CA	Commercial	Partial	N
6194-031-008	5447 MARTIN LUTHER KING JR BLVD	LYNWOOD CA	Industrial	Partial	N
6233-032-900	5525 E IMPERIAL HWY	LYNWOOD CA	Miscellaneous	Easement	N
6234-012-002	0 LA RIVER	LYNWOOD CA	Miscellaneous	Partial	N
6234-012-270	0 LA RIVER	LYNWOOD CA	Industrial	Partial	N
6234-012-900	0 LA RIVER	LYNWOOD CA	Miscellaneous	Easement	N
6234-012-901	0 LA RIVER	LYNWOOD CA	Miscellaneous	Partial	N
6234-013-002	0 LA RIVER	LYNWOOD CA	Miscellaneous	Easement	N
6234-013-271	0 LA RIVER	LYNWOOD CA	Industrial	Partial	N

ACQUISITIONS UNDER ALTERNATIVE 5C

AIN	Address	City and Community	Land Use Designation	Acquisition	Displacement
6234-013-900	0 LA RIVER	LYNWOOD CA	Miscellaneous	Easement	N
6234-013-903	0 LA RIVER	LYNWOOD CA	Miscellaneous	Easement	N
6236-001-900		PARAMOUNT CA	Miscellaneous	Easement	N
6239-002-012	LA RIVER	PARAMOUNT CA	Industrial	Easement	N
6239-015-001	6439 ALONDRA BLVD	PARAMOUNT CA	Industrial	Partial	N
6239-015-003	6401 ALONDRA BLVD	PARAMOUNT CA	Industrial	Partial	N
6239-015-004	6329 ALONDRA BLVD	PARAMOUNT CA	Industrial	Partial	N
6239-015-013	6301 ALONDRA BLVD	PARAMOUNT CA	Industrial	Partial	N
7101-013-037	6400 ALONDRA BLVD	PARAMOUNT CA	Commercial	Partial	N
7101-013-041	----- ALONDRA BLVD	PARAMOUNT CA	Commercial	Partial	N
7306-019-084	20211 S SUSANA RD	RANCHO DOMINGUEZ CA	Industrial	Partial	N
7306-019-095	20321 S SUSANA RD	RANCHO DOMINGUEZ CA	Industrial	Full	Y
6234-011-006		SOUTH GATE	Industrial	Partial	N
6234-011-274	LADWP	SOUTH GATE	Miscellaneous	Easement	N
6234-011-800	SCE CORRIDOR	SOUTH GATE	Miscellaneous	Easement	N
6194-002-025	5201 IMPERIAL HWY	SOUTH GATE CA	Commercial	Full	Y
6194-003-025	5165 IMPERIAL HWY	SOUTH GATE CA	Commercial	Full	Y
6194-003-026	5155 IMPERIAL HWY	SOUTH GATE CA	Commercial	Full	Y
6194-003-031	10841 SAINT JAMES AVE	SOUTH GATE CA	Residential	Full	Y
6194-003-041	5141 IMPERIAL HWY	SOUTH GATE CA	Commercial	Full	Y
6194-005-900	5208 IMPERIAL HWY	SOUTH GATE CA	Miscellaneous	Full	N
6222-001-003	LA RIVER	SOUTH GATE CA	Industrial	Easement	N
6222-001-011	5335 SOUTHERN AVE	SOUTH GATE CA	Industrial	Partial	N
6222-001-013		SOUTH GATE CA	Industrial	Partial	N
6222-001-018	9480 BURTIS ST	SOUTH GATE CA	Industrial	Partial	N

ACQUISITIONS UNDER ALTERNATIVE 5C

AIN	Address	City and Community	Land Use Designation	Acquisition	Displacement
6222-001-019	9300 RAYO AVE	SOUTH GATE CA	Industrial	Partial	N
6222-001-020		SOUTH GATE CA	Industrial	Full	N
6222-001-021		SOUTH GATE CA	Industrial	Full	N
6222-001-276	LADWP	SOUTH GATE CA	Miscellaneous	Easement	N
6222-001-277	LADWP	SOUTH GATE CA	Miscellaneous	Partial	N
6222-001-278	LADWP	SOUTH GATE CA	Miscellaneous	Partial	N
6222-001-801	SCE CORRIDOR	SOUTH GATE CA	Miscellaneous	Easement	N
6222-001-901	LA RIVER	SOUTH GATE CA	Miscellaneous	Easement	N
6222-001-903	LA RIVER	SOUTH GATE CA	Miscellaneous	Easement	N
6222-001-904	LA RIVER	SOUTH GATE CA	Miscellaneous	Partial	N
6222-001-906	LA RIVER	SOUTH GATE CA	Miscellaneous	Easement	N
6222-001-916		SOUTH GATE CA	Industrial	Full	N
6222-001-917	LA RIVER	SOUTH GATE CA	Miscellaneous	Easement	N
6222-036-002	_____ SOUTHERN AVE	SOUTH GATE CA	Industrial	Partial	N
6222-036-003	_____ SOUTHERN AVE	SOUTH GATE CA	Industrial	Partial	N
6222-036-004	5310 SOUTHERN AVE	SOUTH GATE CA	Industrial	Partial	N
6222-036-005	5310 SOUTHERN AVE	SOUTH GATE CA	Industrial	Partial	N
6222-041-270	LADWP	SOUTH GATE CA	Miscellaneous	Partial	N
6222-041-900	LA RIVER	SOUTH GATE CA	Miscellaneous	Easement	N
6222-042-900	LA RIVER	SOUTH GATE CA	Miscellaneous	Easement	N
6224-031-003	5037 PATATA ST	SOUTH GATE CA	Industrial	Partial	N
6224-031-800		SOUTH GATE CA	Miscellaneous	Partial	N
6232-001-001	LA RIVER	SOUTH GATE CA	Miscellaneous	Easement	N
6232-001-002	LA RIVER	SOUTH GATE CA	Miscellaneous	Easement	N
6232-001-270	LADWP	SOUTH GATE CA	Industrial	Easement	N

ACQUISITIONS UNDER ALTERNATIVE 5C

AIN	Address	City and Community	Land Use Designation	Acquisition	Displacement
6232-001-902	LA RIVER	SOUTH GATE CA	Miscellaneous	Easement	N
6232-002-005	5625 FIRESTONE BLVD	SOUTH GATE CA	Industrial	Partial	N
6232-002-012	5645 FIRESTONE BLVD	SOUTH GATE CA	Commercial	Partial	N
6232-009-009	5700 FIRESTONE BLVD	SOUTH GATE CA	Commercial	Partial	N
6232-009-800	SCE CORRIDOR	SOUTH GATE CA	Miscellaneous	Partial	N
6232-010-008	5625 SOUTHERN AVE	SOUTH GATE CA	Industrial	Partial	N
6232-010-011	5601 SOUTHERN AVE	SOUTH GATE CA	Industrial	Partial	N
6232-010-016	9301 GARFIELD AVE	SOUTH GATE CA	Industrial	Partial	N
6232-014-900		SOUTH GATE CA	Miscellaneous	Partial	N
6232-015-003	5532 SOUTHERN AVE	SOUTH GATE CA	Industrial	Partial	N
6232-015-004	5630 SOUTHERN AVE	SOUTH GATE CA	Industrial	Partial	N
6232-015-005	5730 SOUTHERN AVE	SOUTH GATE CA	Industrial	Partial	N
6232-015-009	5440 SOUTHERN AVE	SOUTH GATE CA	Industrial	Partial	N
6232-016-903		SOUTH GATE CA	Miscellaneous	Full	N
6232-017-906	9830 MILLER WAY	SOUTH GATE CA	Miscellaneous	Partial	N
6232-017-910	LA RIVER	SOUTH GATE CA	Miscellaneous	Easement	N
6216-034-800	RAIL OPS	SOUTHGATE CA	Industrial	Easement	N
6233-001-011	0 LA RIVER	SOUTHGATE CA	Industrial	Easement	N
6233-001-018	0 LA RIVER	SOUTHGATE CA	Industrial	Easement	N
6233-001-275	0 LADWP	SOUTHGATE CA	Miscellaneous	Partial	N
6233-001-903	0 LA RIVER	SOUTHGATE CA	Miscellaneous	Easement	N
6233-002-900		SOUTHGATE CA	Miscellaneous	Partial	N
6233-028-005	0 LA RIVER	SOUTHGATE CA	Industrial	Easement	N
6233-028-019	0 LA RIVER	SOUTHGATE CA	Industrial	Easement	N
6233-028-022	0 LA RIVER	SOUTHGATE CA	Industrial	Easement	N

ACQUISITIONS UNDER ALTERNATIVE 5C

AIN	Address	City and Community	Land Use Designation	Acquisition	Displacement
6233-028-023	0 LA RIVER	SOUTHGATE CA	Industrial	Easement	N
6233-028-026	0 LA RIVER	SOUTHGATE CA	Miscellaneous	Easement	N
6233-028-900	0 LA RIVER	SOUTHGATE CA	Miscellaneous	Easement	N
6233-032-002	0 LA RIVER	SOUTHGATE CA	Industrial	Easement	N
6233-032-003	0 LA RIVER	SOUTHGATE CA	Industrial	Easement	N
6233-032-009	0 LA RIVER	SOUTHGATE CA	Industrial	Easement	N
6233-032-010	0 LA RIVER	SOUTHGATE CA	Industrial	Partial	N
6233-032-901	0 LA RIVER	SOUTHGATE CA	Miscellaneous	Partial	N
6233-032-902	0 LA RIVER	SOUTHGATE CA	Industrial	Easement	N
6233-032-903	0 LA RIVER	SOUTHGATE CA	Industrial	Easement	N
6233-037-900	0 LA RIVER	SOUTHGATE CA	Industrial	Partial	N
6233-037-901	0 LA RIVER	SOUTHGATE CA	Industrial	Partial	N
5243-017-011	4651 BANDINI BLVD	VERNON CA	Industrial	Full	Y
5243-017-012	4505 BANDINI BLVD	VERNON CA	Industrial	Partial	N
5243-017-800	0 RAIL OPS	VERNON CA	Miscellaneous	Partial	N
5243-017-804	0 RAIL OPS	VERNON CA	Miscellaneous	Partial	N
5243-017-806	0 RAIL OPS	VERNON CA	Miscellaneous	Partial	N
5243-017-808	4560 E 26TH ST	VERNON CA	Industrial	Partial	N
6304-030-903	4530 BANDINI BLVD	VERNON CA	Miscellaneous	Full	Y
6304-030-906	4528 BANDINI BLVD	VERNON CA	Industrial	Full	Y
6314-033-002		VERNON CA		Partial	N
6314-033-271	LADWP	VERNON CA	Industrial	Easement	N
6314-033-801	RAIL OPS	VERNON CA	Miscellaneous	Partial	N
6314-033-803	RAIL OPS	VERNON CA	Miscellaneous	Easement	N
6314-033-901	LA RIVER	VERNON CA	Miscellaneous	Easement	N

ACQUISITIONS UNDER ALTERNATIVE 5C

AIN	Address	City and Community	Land Use Designation	Acquisition	Displacement
6314-034-804	RAIL OPS	VERNON CA	Miscellaneous	Easement	N
6332-001-002	4800 E 26TH ST	VERNON CA	Industrial	Full	Y
6332-001-003	4720 E 26TH ST	VERNON CA	Industrial	Full	Y
6332-001-004	4730 E 26TH ST	VERNON CA	Industrial	Full	Y
6332-001-005	4901 BANDINI BLVD	VERNON CA	Industrial	Partial	N

ACQUISITIONS UNDER ALTERNATIVE 5C, DESIGN OPTION 1A

AIN	Address	City and Community	Land Use Designation	Acquisition	Displacement
6226-005-011	FLORENCE AVE	BELL CA	Residential	Partial	N
6226-005-900	5162 FLORENCE AVE	BELL CA	Residential	Partial	N
6226-005-902	5220 FLORENCE AVE	BELL CA	Commercial	Partial	N
6226-033-002	5427 CLARA ST	BELL CA	Industrial	Full	Y
6226-033-270	LADWP	BELL CA	Miscellaneous	Partial	N
6226-033-900	LA RIVER	BELL CA	Miscellaneous	Easement	N
6226-034-002	5427 CLARA ST	BELL CA	Industrial	Full	Y
6226-034-270	LADWP	BELL CA	Miscellaneous	Partial	N
6314-033-800	RAIL OPS	BELL CA	Miscellaneous	Full	N
6314-034-272		BELL CA	Industrial	Easement	N
6314-034-803		BELL CA	Miscellaneous	Easement	N
6315-014-803	RAIL OPS	BELL CA	Miscellaneous	Easement	N
6315-031-001		BELL CA	Industrial	Partial	N
6315-031-002		BELL CA	Industrial	Partial	N
6315-031-271		BELL CA	Industrial	Easement	N
6315-031-272	LADWP	BELL CA	Miscellaneous	Easement	N
6315-031-800	RAIL OPS	BELL CA	Miscellaneous	Easement	N
6315-031-803	RAIL OPS	BELL CA	Miscellaneous	Easement	N
6315-031-903		BELL CA	Miscellaneous	Easement	N
6327-034-906	5241 FLORENCE AVE	BELL CA	Residential	Easement	N
6327-039-001	5412 GAGE AVE	BELL CA	Industrial	Full	Y
6327-039-270	LADWP	BELL CA	Miscellaneous	Partial	N
6327-039-900	LA RIVER	BELL CA	Miscellaneous	Easement	N
6327-039-901	LA RIVER	BELL CA	Miscellaneous	Partial	N
6328-005-270		BELL CA	Miscellaneous	Partial	N

ACQUISITIONS UNDER ALTERNATIVE 5C, DESIGN OPTION 1A

AIN	Address	City and Community	Land Use Designation	Acquisition	Displacement
6328-015-057	EASTERN AVE	BELL CA	Commercial	Partial	N
6328-017-069		BELL CA	Miscellaneous	Partial	N
6332-002-020	5400 LINDBERGH LN	BELL CA	Industrial	Partial	N
6332-002-021	5350 LINDBERGH LN	BELL CA	Industrial	Full	Y
6332-002-035		BELL CA	Industrial	Partial	N
6332-002-036	5600 RICKENBACKER RD	BELL CA	Industrial	Partial	N
6332-002-039	5300 LINDBERGH LANE	BELL CA	Industrial	Full	Y
6332-002-040	5300 LINDBERGH LANE	BELL CA	Industrial	Full	Y
6332-002-041	5304 LINDBERGH LANE	BELL CA	Industrial	Full	Y
6332-002-042	5304 LINDBERGH LANE	BELL CA	Industrial	Full	Y
6332-002-043	5306 LINDBERGH LANE	BELL CA	Industrial	Full	Y
6332-002-044	5306 LINDBERGH LANE	BELL CA	Industrial	Full	Y
6332-002-045	5306 LINDBERGH LANE	BELL CA	Industrial	Full	Y
6332-002-046	5310 LINDBERGH LANE	BELL CA	Industrial	Full	Y
6332-002-047	LINDBERGH LN	BELL CA	Industrial	Full	Y
6332-002-048	LINDBERGH LANE	BELL CA	Industrial	Full	Y
6332-002-049	LINDBERGH LANE	BELL CA	Industrial	Full	Y
6332-002-050	LINDBERGH LANE	BELL CA	Industrial	Full	Y
6332-002-051	LINDBERGH LANE	BELL CA	Industrial	Full	Y
6332-002-052	LINDBERGH LANE	BELL CA	Industrial	Full	Y
6332-002-053	LINDBERGH LANE	BELL CA	Industrial	Full	Y
6332-002-054	LINDBERGH LANE	BELL CA	Industrial	Full	Y
6332-002-055	LINDBERGH LN	BELL CA	Industrial	Full	Y
6332-002-056	LINDBERGH LANE	BELL CA	Industrial	Full	Y
6332-002-057	LINDBERGH LANE	BELL CA	Industrial	Full	Y
6332-002-058	LINDBERGH LANE	BELL CA	Industrial	Full	Y

ACQUISITIONS UNDER ALTERNATIVE 5C, DESIGN OPTION 1A

AIN	Address	City and Community	Land Use Designation	Acquisition	Displacement
6332-002-059	LINDBERGH LANE	BELL CA	Industrial	Full	Y
6332-002-060	LINDBERGH LANE	BELL CA	Industrial	Full	Y
6332-002-061	LINDBERGH LANE	BELL CA	Industrial	Full	Y
6332-002-062	LINDBERGH LANE	BELL CA	Industrial	Full	Y
6332-002-063	LINDBERGH LANE	BELL CA	Industrial	Full	Y
6332-002-064	LINDBERGH LANE	BELL CA	Industrial	Full	Y
6332-002-067	LINDBERGH LANE	BELL CA	Industrial	Full	Y
6332-002-068	LINDBERGH LANE	BELL CA	Industrial	Full	Y
6332-002-069	LINDBERGH LANE	BELL CA	Industrial	Full	Y
6332-002-070	LINDBERGH LANE	BELL CA	Industrial	Full	Y
6332-002-071	LINDBERGH LANE	BELL CA	Industrial	Full	Y
6332-002-072	LINDBERGH LANE	BELL CA	Industrial	Full	Y
6332-002-078		BELL CA	Industrial	Partial	N
6332-002-081		BELL CA	Miscellaneous	Partial	N
6332-002-086		BELL CA	Miscellaneous	Full	Y
6332-002-089		BELL CA	Miscellaneous	Partial	Y
6332-002-800	RAIL OPS	BELL CA	Miscellaneous	Partial	N
6332-002-805		BELL CA	Miscellaneous	Partial	N
6332-002-920		BELL CA	Miscellaneous	Full	Y
6332-002-934		BELL CA	Miscellaneous	Full	N
6332-002-966		BELL CA	Miscellaneous	Partial	N
6332-014-813	RAIL OPS	BELL CA	Miscellaneous	Easement	N
6227-001-018	7301 EASTERN AVE	BELL GARDENS CA	Recreational	Partial	N
6227-020-002	7728 BELL GARDENS AVE	BELL GARDENS CA	Residential	Full	Y
6227-020-012	7724 BELL GARDENS AVE	BELL GARDENS CA	Residential	Full	Y
6227-020-016	5508 CLARA ST	BELL GARDENS CA	Residential	Full	Y

ACQUISITIONS UNDER ALTERNATIVE 5C, DESIGN OPTION 1A

AIN	Address	City and Community	Land Use Designation	Acquisition	Displacement
6227-026-005	8000 BELL GARDENS AVE	BELL GARDENS CA	Commercial	Partial	N
6227-026-900	5620 QUINN ST	BELL GARDENS CA	Miscellaneous	Easement	N
6227-027-016	8201 SPECHT AVE	BELL GARDENS CA	Residential	Partial	N
6227-027-017	8205 SPECHT AVE	BELL GARDENS CA	Residential	Partial	N
6227-027-018	8209 SPECHT AVE	BELL GARDENS CA	Residential	Partial	N
6227-027-019	8213 SPECHT AVE	BELL GARDENS CA	Residential	Partial	N
6227-027-020	8219 SPECHT AVE	BELL GARDENS CA	Residential	Partial	N
6227-027-021	8223 SPECHT AVE	BELL GARDENS CA	Residential	Partial	N
6227-027-022	8229 SPECHT AVE	BELL GARDENS CA	Residential	Partial	N
6227-034-904		BELL GARDENS CA	Industrial	Partial	N
6227-034-906	5636 SHULL ST	BELL GARDENS CA	Industrial	Partial	N
6328-001-003	5513 WATCHER ST	BELL GARDENS CA	Residential	Partial	N
6328-001-034	5509 LANTO ST	BELL GARDENS CA	Residential	Partial	N
6328-001-053	5516 WATCHER ST	BELL GARDENS CA	Residential	Partial	N
6328-001-800	SCE CORRIDOR	BELL GARDENS CA	Miscellaneous	Easement	N
6328-002-037	5510 LANTO ST	BELL GARDENS CA	Residential	Partial	N
6328-002-038	5509 AGRA ST	BELL GARDENS CA	Residential	Full	Y
6328-002-065	GAGE AVE	BELL GARDENS CA	Commercial	Partial	N
6328-002-076	5508 AGRA ST	BELL GARDENS CA	Residential	Full	Y
6328-004-078	5508 GAGE AVE	BELL GARDENS CA	Residential	Partial	N
6328-005-041	6516 SELFLAND AVE	BELL GARDENS CA	Residential	Partial	N
6328-015-059	7121 EASTERN AVE	BELL GARDENS CA	Commercial	Partial	N
6328-015-060	7131 EASTERN AVE	BELL GARDENS CA	Commercial	Partial	N
6328-017-036	5505 LOVELAND ST	BELL GARDENS CA	Residential	Partial	N
6328-017-037	5505 LOVELAND ST	BELL GARDENS CA	Residential	Partial	N
6328-017-038	5505 LOVELAND ST	BELL GARDENS CA	Residential	Partial	N

ACQUISITIONS UNDER ALTERNATIVE 5C, DESIGN OPTION 1A

AIN	Address	City and Community	Land Use Designation	Acquisition	Displacement
6328-017-039	5505 LOVELAND ST	BELL GARDENS CA	Residential	Partial	N
6328-017-040	5505 LOVELAND ST	BELL GARDENS CA	Residential	Partial	N
7306-011-023	3025 E DOMINGUEZ ST	CARSON CA	Industrial	Partial	N
7306-011-029	FLOOD CONTROL	CARSON CA	Industrial	Partial	N
7306-011-031	2850 E DEL AMO BL	CARSON CA	Industrial	Partial	N
7306-011-812	RAIL OPS	CARSON CA	Miscellaneous	Easement	N
7306-011-902	RAIL OPS	CARSON CA	Miscellaneous	Easement	N
7306-011-903	RAIL OPS	CARSON CA	Miscellaneous	Easement	N
7306-011-904	RAIL OPS	CARSON CA	Miscellaneous	Easement	N
7306-011-905	RAIL OPS	CARSON CA	Miscellaneous	Easement	N
7306-011-906	RAIL OPS	CARSON CA	Miscellaneous	Easement	N
7306-011-907	RAIL OPS	CARSON CA	Miscellaneous	Easement	N
7306-026-022	20420 S SUSANA RD	CARSON CA	Industrial	Full	Y
7306-026-021	20410 S SUSANA RD	CARSON CA	Industrial	Full	Y
7306-026-023	20434 S SUSANA RD	CARSON CA	Industrial	Full	Y
7306-026-024	20435 S SUSANA RD	CARSON CA	Industrial	Full	Y
7306-026-025	20425 S SUSANA RD	CARSON CA	Industrial	Full	Y
7306-026-026	20411 S SUSANA RD	CARSON CA	Industrial	Full	Y
5241-013-019	1350 S EASTERN AVE	CITY OF COMMERCE CA	Industrial	Partial	N
5241-029-008	1431 S SYDNEY DR	CITY OF COMMERCE CA	Residential	Full	Y
5241-030-024	1538 S EASTERN AVE	CITY OF COMMERCE CA	Industrial	Full	Y
5243-024-028	4633 LEONIS ST	CITY OF COMMERCE CA	Residential	Partial	N
5243-025-031	4559 E WASHINGTON BLVD	CITY OF COMMERCE CA	Industrial	Full	Y
5243-028-011	2312 CONNOR AVE	CITY OF COMMERCE CA	Residential	Full	Y
5241-013-001	1334 S EASTERN AVE	COMMERCE CA	Residential	Full	Y
5241-013-018	45 TRIGGS ST	COMMERCE CA	Residential	Full	N

ACQUISITIONS UNDER ALTERNATIVE 5C, DESIGN OPTION 1A

AIN	Address	City and Community	Land Use Designation	Acquisition	Displacement
5241-013-904	1338 S EASTERN AVE	COMMERCE CA	Residential	Full	Y
5241-029-001	1459 S SYDNEY DR	COMMERCE CA	Residential	Full	Y
5241-029-002	1455 S SYDNEY DR	COMMERCE CA	Residential	Full	Y
5241-029-003	1451 S SYDNEY DR	COMMERCE CA	Residential	Full	Y
5241-029-004	1449 S SYDNEY DR	COMMERCE CA	Residential	Full	Y
5241-029-005	1445 S SYDNEY DR	COMMERCE CA	Residential	Full	Y
5241-029-006	1441 S SYDNEY DR	COMMERCE CA	Residential	Full	Y
5241-029-007	1433 S SYDNEY DR	COMMERCE CA	Residential	Full	Y
5241-029-009	1427 S SYDNEY DR	COMMERCE CA	Residential	Full	Y
5241-029-010	1421 S SYDNEY DR	COMMERCE CA	Residential	Full	Y
5241-029-011	1415 S SYDNEY DR	COMMERCE CA	Residential	Full	Y
5241-029-012	1411 S SYDNEY DR	COMMERCE CA	Residential	Full	Y
5241-029-013	4514 TRIGGS ST	COMMERCE CA	Residential	Full	Y
5241-030-005	1522 S EASTERN AVE	COMMERCE CA	Industrial	Full	Y
5241-030-006	1528 S EASTERN AVE	COMMERCE CA	Industrial	Full	N
5241-030-011	1549 S SYDNEY DR	COMMERCE CA	Industrial	Full	Y
5241-030-012	1545 S SYDNEY DR	COMMERCE CA	Residential	Full	Y
5241-030-014	1535 S SYDNEY DR	COMMERCE CA	Residential	Full	Y
5241-030-015	1531 S SYDNEY DR	COMMERCE CA	Industrial	Full	N
5241-030-016	1527 S SYDNEY DR	COMMERCE CA	Industrial	Full	N
5241-030-017	1525 S SYDNEY DR	COMMERCE CA	Industrial	Full	N
5241-030-018	1517 S SYDNEY DR	COMMERCE CA	Industrial	Full	N
5241-030-021	1507 S SYDNEY DR	COMMERCE CA	Industrial	Full	N
5241-030-022	1501 S SYDNEY DR	COMMERCE CA	Residential	Full	Y
5241-030-025	_____ S SYDNEY DR	COMMERCE CA	Commercial	Full	N
5241-030-026	1511 S SYDNEY DR	COMMERCE CA	Industrial	Full	N

ACQUISITIONS UNDER ALTERNATIVE 5C, DESIGN OPTION 1A

AIN	Address	City and Community	Land Use Designation	Acquisition	Displacement
5243-001-002	4501 E WASHINGTON BLVD	COMMERCE CA	Industrial	Partial	N
5243-001-812	RAIL OPS	COMMERCE CA	Miscellaneous	Partial	N
5243-001-814	RAIL OPS	COMMERCE CA	Miscellaneous	Easement	N
5243-001-815	RAIL OPS	COMMERCE CA	Miscellaneous	Easement	N
5243-001-816	RAIL OPS	COMMERCE CA	Miscellaneous	Easement	N
5243-001-817	RAIL OPS	COMMERCE CA	Miscellaneous	Easement	N
5243-004-011	4546 E WASHINGTON BLVD	COMMERCE CA	Industrial	Partial	N
5243-004-012	4540 E WASHINGTON BLVD	COMMERCE CA	Miscellaneous	Partial	N
5243-013-800	RAIL OPS	COMMERCE CA	Miscellaneous	Easement	N
5243-013-802	RAIL OPS	COMMERCE CA	Miscellaneous	Easement	N
5243-014-803	RAIL OPS	COMMERCE CA	Commercial	Easement	N
5243-014-807	RAIL OPS	COMMERCE CA	Industrial	Easement	N
5243-024-032	4645 LEONIS ST	COMMERCE CA	Residential	Full	Y
5243-024-039	4639 LEONIS ST	COMMERCE CA	Residential	Full	Y
5243-024-903	4545 E WASHINGTON BLVD	COMMERCE CA	Industrial	Full	Y
5243-025-030	4575 E WASHINGTON BLVD	COMMERCE CA	Industrial	Full	Y
5243-026-024	4560 E WASHINGTON BLVD	COMMERCE CA	Commercial	Partial	N
5243-027-001	4615 E WASHINGTON BLVD	COMMERCE CA	Industrial	Full	N
5243-027-002	2347 CONNOR AVE	COMMERCE CA	Residential	Full	Y
5243-027-003	2343 CONNOR AVE	COMMERCE CA	Residential	Full	Y
5243-027-004	2339 CONNOR AVE	COMMERCE CA	Residential	Full	Y
5243-027-005	2335 CONNOR AVE	COMMERCE CA	Residential	Partial	N
5243-027-006	2329 CONNOR AVE	COMMERCE CA	Residential	Partial	N
5243-027-007	2325 CONNOR AVE	COMMERCE CA	Residential	Partial	N
5243-027-008	2323 CONNOR AVE	COMMERCE CA	Residential	Partial	N
5243-027-009	2317 CONNOR AVE	COMMERCE CA	Residential	Partial	N

ACQUISITIONS UNDER ALTERNATIVE 5C, DESIGN OPTION 1A

AIN	Address	City and Community	Land Use Designation	Acquisition	Displacement
5243-027-025	4615 E WASHINGTON BLVD	COMMERCE CA	Commercial	Full	Y
5243-027-026	4601 E WASHINGTON BLVD	COMMERCE CA	Industrial	Full	Y
5243-028-001	4645 E WASHINGTON BLVD	COMMERCE CA	Industrial	Full	Y
5243-028-007	4636 LEONIS ST	COMMERCE CA	Residential	Full	Y
5243-028-008	4636 LEONIS ST	COMMERCE CA	Residential	Full	Y
5243-028-009	4632 LEONIS ST	COMMERCE CA	Residential	Full	Y
5243-028-012	2316 CONNOR AVE	COMMERCE CA	Residential	Full	Y
5243-028-013	2320 CONNOR AVE	COMMERCE CA	Residential	Full	Y
5243-028-017	4642 LEONIS ST	COMMERCE CA	Residential	Full	Y
5243-028-020	_____ CONNOR AVE	COMMERCE CA	Residential	Full	N
5243-028-021	4644 LEONIS ST	COMMERCE CA	Residential	Full	Y
5243-028-022	2308 CONNOR AVE	COMMERCE CA	Residential	Full	Y
5243-028-023	2326 CONNOR AVE	COMMERCE CA	Residential	Full	Y
5243-028-901	2330 CONNOR AVE	COMMERCE CA	Residential	Full	N
5243-029-002	4642 E WASHINGTON BLVD	COMMERCE CA	Commercial	Full	Y
5243-029-003	4638 E WASHINGTON BLVD	COMMERCE CA	Industrial	Full	Y
5243-029-004	4630 E WASHINGTON BLVD	COMMERCE CA	Industrial	Full	Y
5243-029-007	4614 E WASHINGTON BLVD	COMMERCE CA	Industrial	Full	Y
5243-029-008	4614 E WASHINGTON BLVD	COMMERCE CA	Industrial	Full	Y
5243-029-009	4600 E WASHINGTON BLVD	COMMERCE CA	Commercial	Partial	N
5243-029-018	4650 E WASHINGTON BLVD	COMMERCE CA	Industrial	Full	Y
5243-029-019	4646 E WASHINGTON BLVD	COMMERCE CA	Industrial	Full	Y
5243-029-020	2414 CONNOR AVE	COMMERCE CA	Industrial	Full	Y
5243-029-021	2415 CONNOR AVE	COMMERCE CA	Industrial	Full	Y
5243-029-024	4635 SHEILA ST	COMMERCE CA	Industrial	Full	Y
5243-029-030	4621 SHEILA ST	COMMERCE CA	Industrial	Full	Y

ACQUISITIONS UNDER ALTERNATIVE 5C, DESIGN OPTION 1A

AIN	Address	City and Community	Land Use Designation	Acquisition	Displacement
5243-029-804	RAIL OPS	COMMERCE CA	Miscellaneous	Full	N
5243-029-806	RAIL OPS	COMMERCE CA	Miscellaneous	Full	N
5243-029-808	RAIL OPS	COMMERCE CA	Miscellaneous	Full	N
5243-029-810	RAIL OPS	COMMERCE CA	Miscellaneous	Full	N
5243-029-812	RAIL OPS	COMMERCE CA	Miscellaneous	Partial	N
5243-029-814	RAIL OPS	COMMERCE CA	Miscellaneous	Partial	N
5243-029-816	4621 SHEILA ST	COMMERCE CA	Commercial	Full	N
5244-008-801	RAIL OPS	COMMERCE CA	Miscellaneous	Easement	N
5244-008-802	RAIL OPS	COMMERCE CA	Miscellaneous	Easement	N
5244-008-804	RAIL OPS	COMMERCE CA	Miscellaneous	Easement	N
5244-008-806	RAIL OPS	COMMERCE CA	Miscellaneous	Easement	N
5244-008-900	4725 ASTOR AVE	COMMERCE CA	Miscellaneous	Partial	N
5244-032-029	4821 E WASHINGTON BLVD	COMMERCE CA	Industrial	Full	Y
5244-032-030	4809 E WASHINGTON BLVD	COMMERCE CA	Commercial	Full	Y
5244-032-900	49__ E WASHINGTON BLVD	COMMERCE CA	Residential	Full	N
5244-032-901	49__ E WASHINGTON BLVD	COMMERCE CA	Miscellaneous	Full	N
5244-032-902	4909 E WASHINGTON BLVD	COMMERCE CA	Industrial	Full	Y
5244-033-002	4814 E WASHINGTON BLVD	COMMERCE CA	Commercial	Full	Y
5244-033-003	4814 E WASHINGTON BLVD	COMMERCE CA	Industrial	Full	N
5244-033-007	4720 E WASHINGTON BLVD	COMMERCE CA	Industrial	Full	N
5244-033-008	4720 E WASHINGTON BLVD	COMMERCE CA	Industrial	Full	N
5244-033-013	4900 E WASHINGTON BLVD	COMMERCE CA	Industrial	Partial	N
5244-033-016	2451 HEPWORTH AVE	COMMERCE CA	Industrial	Full	Y
5244-033-018	4815 SHEILA ST	COMMERCE CA	Commercial	Partial	N
5244-033-019	4801 SHEILA ST	COMMERCE CA	Industrial	Full	Y
5244-033-802	RAIL OPS	COMMERCE CA	Miscellaneous	Partial	N

ACQUISITIONS UNDER ALTERNATIVE 5C, DESIGN OPTION 1A

AIN	Address	City and Community	Land Use Designation	Acquisition	Displacement
5244-033-804	RAIL OPS	COMMERCE CA	Miscellaneous	Full	N
5244-033-806	RAIL OPS	COMMERCE CA	Miscellaneous	Full	N
5244-033-808	RAIL OPS	COMMERCE CA	Miscellaneous	Partial	N
5244-033-810	RAIL OPS	COMMERCE CA	Miscellaneous	Partial	N
5244-033-812	RAIL OPS	COMMERCE CA	Miscellaneous	Full	N
5244-033-900	4800 E WASHINGTON BLVD	COMMERCE CA	Industrial	Partial	N
5244-035-800	RAIL OPS	COMMERCE CA	Miscellaneous	Easement	N
5244-035-802	RAIL OPS	COMMERCE CA	Industrial	Easement	N
5244-035-803	RAIL OPS	COMMERCE CA	Commercial	Easement	N
5244-035-804	RAIL OPS	COMMERCE CA	Industrial	Easement	N
6332-001-801	RAIL OPS	COMMERCE CA	Miscellaneous	Easement	N
6332-001-802	RAIL OPS	COMMERCE CA	Miscellaneous	Easement	N
6332-003-039	5331 E SLAUSON AVE	COMMERCE CA		Partial	Y
6332-003-803		COMMERCE CA	Miscellaneous	Easement	N
6332-013-001		COMMERCE CA	Industrial	Partial	N
6332-013-006	6001 S EASTERN AVE	COMMERCE CA	Industrial	Partial	N
6332-013-012	5354 E SLAUSON AVE	COMMERCE CA	Industrial	Full	Y
6332-013-013	5362 E SLAUSON AVE	COMMERCE CA	Industrial	Full	N
6332-013-014		COMMERCE CA	Industrial	Full	N
6332-013-015		COMMERCE CA	Industrial	Partial	N
6332-013-030	5849 EASTERN AVE	COMMERCE CA	Industrial	Partial	N
6332-013-033		COMMERCE CA	Industrial	Partial	Y
6332-013-040		COMMERCE CA		Full	Y
6332-013-041		COMMERCE CA		Full	Y
6332-013-801		COMMERCE CA	Miscellaneous	Partial	N
6332-013-802		COMMERCE CA	Miscellaneous	Partial	N

ACQUISITIONS UNDER ALTERNATIVE 5C, DESIGN OPTION 1A

AIN	Address	City and Community	Land Use Designation	Acquisition	Displacement
6332-013-804		COMMERCE CA	Miscellaneous	Partial	N
6332-013-805		COMMERCE CA	Miscellaneous	Partial	N
6332-013-806		COMMERCE CA	Miscellaneous	Partial	N
6332-013-807		COMMERCE CA	Miscellaneous	Partial	N
6332-013-808		COMMERCE CA	Miscellaneous	Partial	N
6332-013-903		COMMERCE CA	Miscellaneous	Easement	N
6332-013-904		COMMERCE CA	Miscellaneous	Partial	N
6332-014-016		COMMERCE CA	Industrial	Partial	N
6332-014-025	5568 E 061 ST	COMMERCE CA	Industrial	Full	Y
6332-014-028		COMMERCE CA	Industrial	Partial	N
6332-014-037		COMMERCE CA		Partial	N
6332-014-808		COMMERCE CA	Miscellaneous	Partial	N
6332-014-809		COMMERCE CA	Miscellaneous	Easement	N
6332-014-814	RAIL OPS	COMMERCE CA	Miscellaneous	Easement	N
6332-014-815	RAIL OPS	COMMERCE CA	Miscellaneous	Easement	N
6332-014-817	5649 RANDOLPH ST	COMMERCE CA	Industrial	Easement	N
6332-014-818	6155 S EASTERN AVE	COMMERCE CA	Miscellaneous	Easement	N
6332-014-819	5520 RANDOLPH ST	COMMERCE CA	Miscellaneous	Easement	N
6180-024-004	_____ S GIBSON AVE	COMPTON CA	Residential	Partial	N
6180-024-005	_____ S GIBSON AVE	COMPTON CA	Residential	Partial	N
6180-024-015	_____ S GIBSON AVE	COMPTON CA	Residential	Partial	N
6180-024-017	_____ S GIBSON AVE	COMPTON CA	Residential	Partial	N
6180-024-018	_____ S GIBSON AVE	COMPTON CA	Residential	Partial	N
6180-024-019	_____ S GIBSON AVE	COMPTON CA	Residential	Partial	N
6180-024-020	_____ S GIBSON AVE	COMPTON CA	Residential	Partial	N
6180-024-021	_____ S GIBSON AVE	COMPTON CA	Residential	Partial	N

ACQUISITIONS UNDER ALTERNATIVE 5C, DESIGN OPTION 1A

AIN	Address	City and Community	Land Use Designation	Acquisition	Displacement
6181-027-021	2717 E ALONDRA BLVD	COMPTON CA	Commercial	Partial	N
6181-028-022	_____ E ALONDRA BLVD	COMPTON CA	Commercial	Full	N
6181-028-023	2901 E ALONDRA BLVD	COMPTON CA	Commercial	Partial	N
6181-028-037	15812 S ATLANTIC AVE	COMPTON CA	Commercial	Partial	N
6181-031-029	4603 E ALONDRA BLVD	COMPTON CA	Commercial	Full	Y
6181-031-030	4609 E ALONDRA BLVD	COMPTON CA	Commercial	Full	Y
6181-031-031	4615 E ALONDRA BLVD	COMPTON CA	Commercial	Full	Y
6181-031-032	4617 E ALONDRA BLVD	COMPTON CA	Commercial	Full	N
6181-031-033	4619 E ALONDRA BLVD	COMPTON CA	Commercial	Full	N
6181-031-039	_____ E ALONDRA BLVD	COMPTON CA	Commercial	Full	N
6181-032-041	15813 S FRAILEY AVE	COMPTON CA	Commercial	Partial	N
6181-032-042	15812 S FRAILEY AVE	COMPTON CA	Residential	Partial	N
6181-032-043	15810 S FRAILEY AVE	COMPTON CA	Residential	Partial	N
6181-032-044	15815 S FRAILEY AVE	COMPTON CA	Commercial	Partial	N
6181-032-045	15814 S FRAILEY AVE	COMPTON CA	Residential	Partial	N
6181-032-049	15817 S FRAILEY AVE	COMPTON CA	Residential	Partial	N
6181-032-050	15819 S FRAILEY AVE	COMPTON CA	Residential	Partial	N
6181-032-053	15818 S FRAILEY AVE	COMPTON CA	Residential	Partial	N
6181-032-054	15816 S FRAILEY AVE	COMPTON CA	Commercial	Partial	N
6181-032-058	15811 S FRAILEY AVE	COMPTON CA	(unavailable)	Partial	N
6181-035-036	15609 S GIBSON AVE	COMPTON CA	Miscellaneous	Full	N
6181-035-038	15519 S GIBSON AVE	COMPTON CA	Residential	Full	Y
6181-035-039	15523 S GIBSON AVE	COMPTON CA	Residential	Full	Y
6181-035-040	15527 S GIBSON AVE	COMPTON CA	Residential	Full	Y
6181-035-041	15531 S GIBSON AVE	COMPTON CA	Residential	Full	Y
6181-035-042	15535 S GIBSON AVE	COMPTON CA	Residential	Full	Y

ACQUISITIONS UNDER ALTERNATIVE 5C, DESIGN OPTION 1A

AIN	Address	City and Community	Land Use Designation	Acquisition	Displacement
6181-035-043	15539 S GIBSON AVE	COMPTON CA	Residential	Full	Y
6239-001-001	LA RIVER	COMPTON CA	Residential	Easement	N
6239-001-012	LA RIVER	COMPTON CA	Residential	Easement	N
6239-001-904	LA RIVER	COMPTON CA	Miscellaneous	Easement	N
6239-001-907	LA RIVER	COMPTON CA	Residential	Easement	N
6239-002-011	LA RIVER	COMPTON CA	Industrial	Easement	N
7101-013-018	S ATLANTIC AVE	COMPTON CA	Industrial	Full	N
7101-013-019	S ATLANTIC AVE	COMPTON CA	Residential	Full	N
7101-013-020	S ATLANTIC AVE	COMPTON CA	Residential	Full	N
7101-013-021	S ATLANTIC AVE	COMPTON CA	Residential	Full	N
7101-013-022	S ATLANTIC AVE	COMPTON CA	Residential	Full	N
7101-013-023	S ATLANTIC AVE	COMPTON CA	Residential	Full	N
7101-013-024	LA RIVER	COMPTON CA	Residential	Partial	N
7101-013-025	LA RIVER	COMPTON CA	Residential	Easement	N
7101-013-039	LA RIVER	COMPTON CA	Residential	Easement	N
7101-015-002	S ATLANTIC AVE	COMPTON CA	Commercial	Full	Y
7101-015-003	S ATLANTIC AVE	COMPTON CA	Industrial	Full	N
7101-015-004	S ATLANTIC AVE	COMPTON CA	Industrial	Full	Y
7101-016-006	1409 S SPORTSMAN DR	COMPTON CA	Industrial	Full	Y
7101-016-008	1625 S SPORTSMAN DR	COMPTON CA	Recreational	Full	Y
7101-017-001	1400 S SPORTSMAN DR	COMPTON CA	Commercial	Full	Y
7301-001-001	4502 E ALONDRA BLVD	COMPTON CA	Commercial	Partial	N
7301-001-008	4510 E ALONDRA BLVD	COMPTON CA	Commercial	Full	Y
7301-001-009	E ALONDRA BLVD	COMPTON CA	Commercial	Full	Y
7301-001-010	S ATLANTIC AVE	COMPTON CA	Residential	Partial	Y
7301-002-002	16108 S ATLANTIC AVE	COMPTON CA	Residential	Partial	N

ACQUISITIONS UNDER ALTERNATIVE 5C, DESIGN OPTION 1A

AIN	Address	City and Community	Land Use Designation	Acquisition	Displacement
7301-002-020	S ATLANTIC DR	COMPTON CA	Residential	Partial	N
7301-002-900	16216 S ATLANTIC AVE	COMPTON CA	Commercial	Partial	N
7301-002-901	S ATLANTIC AVE	COMPTON CA	Commercial	Partial	N
7301-002-902	16208 S ATLANTIC AVE	COMPTON CA	Commercial	Partial	N
7301-003-011	2820 E ALONDRA BLVD	COMPTON CA	Commercial	Partial	N
7301-029-014	1520 S ATLANTIC DR	COMPTON CA	Residential	Partial	N
7301-029-015	1604 S ATLANTIC DR	COMPTON CA	Residential	Partial	N
7301-029-016	1608 S ATLANTIC DR	COMPTON CA	Residential	Partial	N
7301-029-034	1612 S ATLANTIC DR	COMPTON CA	Residential	Partial	N
7306-001-027		COMPTON CA	Industrial	Easement	N
7306-001-029		COMPTON CA	Industrial	Easement	N
7306-001-036	17515 S SANTA FE AVE	COMPTON CA	Industrial	Partial	N
7306-001-040	2201 SANTA FE AVE	COMPTON CA	Industrial	Full	N
7306-001-041	2201 S SANTA FE AVE	COMPTON CA	Industrial	Full	Y
7306-001-042	COMPTON CREEK	COMPTON CA	Industrial	Easement	N
7306-001-804	RAIL OPS	COMPTON CA	Miscellaneous	Easement	N
7306-001-805	RAIL OPS	COMPTON CA	Miscellaneous	Easement	N
7306-001-901	COMPTON CREEK CHANNEL EAST BRANCH	COMPTON CA	Miscellaneous	Easement	N
7306-001-902	COMPTON CREEK CHANNEL EAST BRANCH	COMPTON CA	Miscellaneous	Easement	N
7306-001-903	COMPTON CREEK	COMPTON CA	Industrial	Easement	N
7306-001-905	COMPTON CREEK	COMPTON CA	Industrial	Easement	N
7306-001-909	RAIL OPS	COMPTON CA	Miscellaneous	Easement	N
7306-001-911	RAIL OPS	COMPTON CA	Miscellaneous	Easement	N
7306-001-918	RAIL OPS	COMPTON CA	Miscellaneous	Easement	N
7306-002-034	17600 S SANTA FE AVE	COMPTON CA	Commercial	Partial	N

ACQUISITIONS UNDER ALTERNATIVE 5C, DESIGN OPTION 1A

AIN	Address	City and Community	Land Use Designation	Acquisition	Displacement
7306-007-025	COMPTON CREEK	COMPTON CA	Industrial	Easement	N
7306-007-034	COMPTON CREEK	COMPTON CA	Industrial	Easement	N
7306-007-900		COMPTON CA	Miscellaneous	Partial	N
7306-007-901		COMPTON CA	Miscellaneous	Easement	N
7306-019-086	20021 S SUSANA RD	COMPTON CA	Industrial	Partial	N
7306-019-835	FLOOD CONTROL	COMPTON CA	Industrial	Easement	N
7306-021-007	RAIL OPS	COMPTON CA	Industrial	Full	N
7306-021-020	19618 S SUSANA RD	COMPTON CA	Industrial	Partial	N
7306-021-030	19720 S SUSANA RD	COMPTON CA	Industrial	Partial	N
7306-021-811	RAIL OPS	COMPTON CA	Miscellaneous	Partial	N
7306-021-812	RAIL OPS	COMPTON CA	Miscellaneous	Partial	N
7306-021-813	RAIL OPS	COMPTON CA	Miscellaneous	Easement	N
7306-022-035	RAIL OPS	COMPTON CA	Industrial	Full	N
7306-022-800	RAIL OPS	COMPTON CA	Miscellaneous	Partial	N
7306-022-803	SCE CORRIDOR	COMPTON CA	Miscellaneous	Partial	N
6224-031-002		CUDAHY CA	Industrial	Partial	N
6224-031-900		CUDAHY CA	Industrial	Easement	N
6224-037-900		CUDAHY CA	Miscellaneous	Easement	N
6224-038-273	LADWP	CUDAHY CA	Miscellaneous	Easement	N
6224-039-900		CUDAHY CA	Miscellaneous	Easement	N
6224-040-272		CUDAHY CA	Miscellaneous	Easement	N
6224-040-801	RAIL OPS	CUDAHY CA	Miscellaneous	Easement	N
6224-040-900	LA RIVER	CUDAHY CA	Miscellaneous	Partial	N
6224-040-901	LA RIVER	CUDAHY CA	Miscellaneous	Partial	N
6226-018-001		CUDAHY CA	Industrial	Partial	N
6226-027-016		CUDAHY CA	Residential	Partial	N

ACQUISITIONS UNDER ALTERNATIVE 5C, DESIGN OPTION 1A

AIN	Address	City and Community	Land Use Designation	Acquisition	Displacement
6226-034-900		CUDAHY CA	Miscellaneous	Easement	N
6227-034-802	RAIL OPS	CUDAHY CA	Miscellaneous	Easement	N
6232-001-801	RAIL OPS	CUDAHY CA	Miscellaneous	Easement	N
6232-001-802	RAIL OPS	CUDAHY CA	Miscellaneous	Easement	N
6232-002-800	RAIL OPS	CUDAHY CA	Miscellaneous	Easement	N
7306-002-037	3000 E VIA MONDO	DOMINGUEZ CA	Industrial	Partial	N
7140-014-809	1000 W CARSON STREET	LONG BEACH	Miscellaneous	Easement	N
6237-026-903	LA RIVER	LONG BEACH CA	Miscellaneous	Partial	N
7113-002-009	6730 CHERRY AVE	LONG BEACH CA	Commercial	Partial	N
7113-002-011	6700 CHERRY AVE	LONG BEACH CA	Commercial	Partial	N
7115-001-002	455 E ARTESIA BLVD	LONG BEACH CA	Commercial	Partial	N
7115-027-800	SCE CORRIDOR	LONG BEACH CA	Miscellaneous	Partial	N
7115-027-801	SCE CORRIDOR	LONG BEACH CA	Miscellaneous	Full	N
7116-018-800	SCE CORRIDOR	LONG BEACH CA	Miscellaneous	Partial	N
7116-018-801	SCE CORRIDOR	LONG BEACH CA	Miscellaneous	Partial	N
7116-018-802	SCE CORRIDOR	LONG BEACH CA	Miscellaneous	Partial	N
7116-018-803	SCE CORRIDOR	LONG BEACH CA	Miscellaneous	Full	N
7116-018-804	SCE CORRIDOR	LONG BEACH CA	Miscellaneous	Partial	N
7116-018-805	SCE CORRIDOR	LONG BEACH CA	Miscellaneous	Easement	N
7116-018-806	SCE CORRIDOR	LONG BEACH CA	Miscellaneous	Easement	N
7116-018-807	SCE CORRIDOR	LONG BEACH CA	Residential	Easement	N
7116-018-813	SCE CORRIDOR	LONG BEACH CA	Miscellaneous	Easement	N
7116-019-800	SCE CORRIDOR	LONG BEACH CA	Miscellaneous	Easement	N
7116-019-801	SCE CORRIDOR	LONG BEACH CA	Miscellaneous	Easement	N
7116-019-806	SCE CORRIDOR	LONG BEACH CA	(unavailable)	Easement	N
7116-019-807	SCE CORRIDOR	LONG BEACH CA	Miscellaneous	Easement	N

ACQUISITIONS UNDER ALTERNATIVE 5C, DESIGN OPTION 1A

AIN	Address	City and Community	Land Use Designation	Acquisition	Displacement
7119-020-033	6600 CHERRY AVE	LONG BEACH CA	Commercial	Partial	N
7125-037-801	SCE CORRIDOR	LONG BEACH CA	Miscellaneous	Partial	N
7125-037-802	SCE CORRIDOR	LONG BEACH CA	Miscellaneous	Easement	N
7126-008-901	LONG BEACH CITY	LONG BEACH CA	Miscellaneous	Partial	
7126-008-902	LA RIVER	LONG BEACH CA	Miscellaneous	Partial	N
7132-001-800	SCE CORRIDOR	LONG BEACH CA	Miscellaneous	Partial	N
7132-001-801	SCE CORRIDOR	LONG BEACH CA	Miscellaneous	Partial	N
7132-001-806	SCE CORRIDOR	LONG BEACH CA	Miscellaneous	Partial	N
7132-001-807	SCE CORRIDOR	LONG BEACH CA	Miscellaneous	Partial	N
7132-001-808	SCE CORRIDOR	LONG BEACH CA	Miscellaneous	Partial	N
7132-002-900	LA RIVER	LONG BEACH CA	Miscellaneous	Easement	N
7132-003-901	LA RIVER	LONG BEACH CA	Miscellaneous	Easement	N
7132-004-900	LA RIVER	LONG BEACH CA	Miscellaneous	Easement	N
7132-004-901	LA RIVER	LONG BEACH CA	Miscellaneous	Easement	N
7133-017-004	FLOOD CONTROL	LONG BEACH CA	Industrial	Partial	N
7133-017-006	1001 E DOMINGUEZ ST	LONG BEACH CA	Industrial	Partial	N
7133-017-800	SCE CORRIDOR	LONG BEACH CA	Miscellaneous	Partial	N
7133-017-900		LONG BEACH CA	Miscellaneous	Partial	N
7133-017-904		LONG BEACH CA	Miscellaneous	Easement	N
7133-017-905	LA RIVER	LONG BEACH CA	Miscellaneous	Easement	N
7133-017-906	LA RIVER	LONG BEACH CA	Miscellaneous	Easement	N
7140-014-019		LONG BEACH CA	Recreational	Partial	N
7140-014-023	3916 AMEBCO RD	LONG BEACH CA	Industrial	Partial	N
7140-014-025	4021 AMEBCO RD	LONG BEACH CA	Industrial	Partial	N
7140-014-028		LONG BEACH CA	Industrial	Partial	N
7140-014-031	1012 W CARSON ST	LONG BEACH CA	Industrial	Partial	N

ACQUISITIONS UNDER ALTERNATIVE 5C, DESIGN OPTION 1A

AIN	Address	City and Community	Land Use Designation	Acquisition	Displacement
7140-014-032		LONG BEACH CA	Recreational	Partial	N
7140-014-804	SCE CORRIDOR	LONG BEACH CA	Miscellaneous	Easement	N
7140-014-806	SCE CORRIDOR	LONG BEACH CA	Miscellaneous	Easement	N
7140-014-900	E 208TH ST	LONG BEACH CA	Miscellaneous	Partial	N
7140-014-919	RAIL OPS	LONG BEACH CA	Miscellaneous	Easement	N
7140-014-936	E 208TH ST	LONG BEACH CA	Industrial	Partial	N
7140-014-940	LA RIVER	LONG BEACH CA	Miscellaneous	Easement	N
7140-014-941	RAIL OPS	LONG BEACH CA	Miscellaneous	Easement	N
7140-014-944		LONG BEACH CA	Miscellaneous	Easement	N
7140-014-945		LONG BEACH CA	Miscellaneous	Easement	N
7201-012-900	LA RIVER	LONG BEACH CA	Miscellaneous	Partial	N
7201-013-001	LA RIVER	LONG BEACH CA	Miscellaneous	Partial	N
7201-013-002	LA RIVER	LONG BEACH CA	Miscellaneous	Partial	N
7201-014-013	LA RIVER	LONG BEACH CA	Miscellaneous	Easement	N
7201-015-047	LA RIVER	LONG BEACH CA	Miscellaneous	Partial	N
7201-026-900	W WILLOW ST	LONG BEACH CA	Miscellaneous	Partial	N
7201-027-908	W WILLOW ST	LONG BEACH CA	Miscellaneous	Easement	N
7201-027-910	W WILLOW ST	LONG BEACH CA	Miscellaneous	Partial	N
7201-028-001	LA RIVER	LONG BEACH CA	Miscellaneous	Easement	N
7201-029-001	LA RIVER	LONG BEACH CA	Miscellaneous	Partial	N
7202-001-901	LA RIVER	LONG BEACH CA	Miscellaneous	Easement	N
7202-001-902	LA RIVER	LONG BEACH CA	Miscellaneous	Partial	N
7202-002-900	LA RIVER	LONG BEACH CA	Miscellaneous	Partial	N
7202-006-900	W WILLOW ST	LONG BEACH CA	Miscellaneous	Partial	N
7202-006-901	W WILLOW ST	LONG BEACH CA	Miscellaneous	Partial	N
7202-023-903	L A RIVER	LONG BEACH CA	Miscellaneous	Easement	N

ACQUISITIONS UNDER ALTERNATIVE 5C, DESIGN OPTION 1A

AIN	Address	City and Community	Land Use Designation	Acquisition	Displacement
7202-024-902	L A RIVER	LONG BEACH CA	Miscellaneous	Partial	N
7202-029-005	1871 SAN FRANCISCO AVE	LONG BEACH CA	Residential	Partial	N
7202-029-010	1835 SAN FRANCISCO AVE	LONG BEACH CA	Residential	Partial	N
7202-029-900		LONG BEACH CA	Miscellaneous	Easement	N
7202-029-901	SAN FRANCISCO AVE	LONG BEACH CA	Miscellaneous	Easement	N
7202-029-902	SAN FRANCISCO AVE	LONG BEACH CA	Residential	Easement	N
7203-001-900	LA RIVER	LONG BEACH CA	Miscellaneous	Partial	N
7203-001-901	LA RIVER	LONG BEACH CA	Miscellaneous	Partial	N
7203-002-001	701 W BAKER ST	LONG BEACH CA	Industrial	Partial	N
7204-007-900	RAIL OPS	LONG BEACH CA	Miscellaneous	Easement	N
7271-001-001		LONG BEACH CA	Industrial	Partial	N
7271-001-005	L A RIVER	LONG BEACH CA	Industrial	Easement	N
7271-001-006	L A RIVER	LONG BEACH CA	Industrial	Partial	N
7271-001-902		LONG BEACH CA	Miscellaneous	Partial	N
7271-001-904		LONG BEACH CA	Industrial	Partial	N
7271-001-905	L A RIVER	LONG BEACH CA	Miscellaneous	Easement	N
7271-001-906		LONG BEACH CA	Industrial	Easement	N
7271-002-001	LA RIVER	LONG BEACH CA	Industrial	Partial	N
7271-002-002		LONG BEACH CA	Industrial	Partial	N
7271-002-902		LONG BEACH CA	Miscellaneous	Partial	N
7271-002-905		LONG BEACH CA	Miscellaneous	Partial	N
7271-002-906		LONG BEACH CA	Miscellaneous	Easement	N
7271-002-908	LA RIVER	LONG BEACH CA	Miscellaneous	Partial	N
7271-002-909		LONG BEACH CA	Industrial	Partial	N
7271-002-910		LONG BEACH CA	Industrial	Easement	N

ACQUISITIONS UNDER ALTERNATIVE 5C, DESIGN OPTION 1A

AIN	Address	City and Community	Land Use Designation	Acquisition	Displacement
7271-003-803	LA RIVER	LONG BEACH CA	Miscellaneous	Easement	N
7271-003-902	LA RIVER	LONG BEACH CA	Miscellaneous	Easement	N
7271-003-903		LONG BEACH CA	Miscellaneous	Easement	N
7271-003-904		LONG BEACH CA	Miscellaneous	Easement	N
7271-005-001	1250 DE FOREST AVE	LONG BEACH CA	Industrial	Partial	N
7271-007-005	929 ANAHEIM ST	LONG BEACH CA	Industrial	Partial	N
7271-012-023	1501 SAN FRANCISCO AVE	LONG BEACH CA	Industrial	Partial	N
7278-011-800	LA RIVER	LONG BEACH CA	Miscellaneous	Easement	N
7278-011-805	LA RIVER	LONG BEACH CA	Miscellaneous	Easement	N
7278-011-806	LA RIVER	LONG BEACH CA	Miscellaneous	Easement	N
7278-011-808	RAIL OPS	LONG BEACH CA	Miscellaneous	Easement	N
7278-011-810	LA RIVER	LONG BEACH CA	Miscellaneous	Easement	N
7278-011-811	LA RIVER	LONG BEACH CA	Miscellaneous	Easement	N
7278-011-908	LA RIVER	LONG BEACH CA	Miscellaneous	Easement	N
7278-012-904		LONG BEACH CA	Miscellaneous	Partial	N
7278-012-905		LONG BEACH CA	Miscellaneous	Partial	N
7278-012-906		LONG BEACH CA	Miscellaneous	Easement	N
7278-012-907		LONG BEACH CA	Miscellaneous	Partial	N
7278-013-904		LONG BEACH CA	Miscellaneous	Partial	N
7278-013-908	CITY PARK	LONG BEACH CA	Miscellaneous	Partial	N
7278-013-909		LONG BEACH CA	(unavailable)	Partial	N
7278-013-910		LONG BEACH CA	Miscellaneous	Partial	N
7278-014-914	CITY PARK	LONG BEACH CA	Miscellaneous	Partial	N
7278-014-915	CITY PARK	LONG BEACH CA	Miscellaneous	Partial	N
7278-015-955		LONG BEACH CA	Commercial	Partial	N

ACQUISITIONS UNDER ALTERNATIVE 5C, DESIGN OPTION 1A

AIN	Address	City and Community	Land Use Designation	Acquisition	Displacement
7278-018-902		LONG BEACH CA	Residential	Partial	N
7278-023-900	815 W 3RD ST	LONG BEACH CA	Residential	Partial	N
7278-023-902	CITY PARK	LONG BEACH CA	Residential	Partial	N
7278-023-903	CITY PARK	LONG BEACH CA	Residential	Partial	N
7303-001-806		LONG BEACH CA	Miscellaneous	Easement	N
7303-001-807		LONG BEACH CA	Miscellaneous	Easement	N
7303-011-071	323 E ARTESIA LN	LONG BEACH CA	Residential	Full	Y
7303-011-072	300 E ARTESIA LN	LONG BEACH CA	Commercial	Full	Y
7303-011-073	306 E ARTESIA LN	LONG BEACH CA	Residential	Full	Y
7303-011-074	310 E ARTESIA LN	LONG BEACH CA	Residential	Full	Y
7303-011-075	314 E ARTESIA LN	LONG BEACH CA	Residential	Full	Y
7303-011-076	324 E MARKER ST	LONG BEACH CA	Residential	Full	Y
7303-012-043	250 E ARTESIA BLVD	LONG BEACH CA	Residential	Full	Y
7303-012-049	_____ E ARTESIA BLVD	LONG BEACH CA	Industrial	Full	Y
7303-012-051	194 E ARTESIA BLVD	LONG BEACH CA	Industrial	Partial	Y
7303-012-052	256 E ARTESIA BLVD	LONG BEACH CA	Residential	Full	Y
7305-008-901	CITY PARK	LONG BEACH CA	Miscellaneous	Easement	N
7306-022-033	88 W VICTORIA ST	LONG BEACH CA	Industrial	Partial	N
7306-022-038	5951 LONG BEACH BLVD	LONG BEACH CA	Commercial	Partial	N
7306-022-801	SCE CORRIDOR	LONG BEACH CA	Miscellaneous	Partial	N
7306-022-802	SCE CORRIDOR	LONG BEACH CA	Miscellaneous	Partial	N
7306-022-904	100 W VICTORIA ST	LONG BEACH CA	Industrial	Partial	N
7307-008-051	6001 LONG BEACH BLVD	LONG BEACH CA	Commercial	Partial	N
7307-017-002	5950 LONG BEACH BLVD	LONG BEACH CA	Commercial	Partial	N
7310-013-098	1431 W VIA PLATA ST	LONG BEACH CA	Industrial	Full	Y

ACQUISITIONS UNDER ALTERNATIVE 5C, DESIGN OPTION 1A

AIN	Address	City and Community	Land Use Designation	Acquisition	Displacement
7310-013-101	1450 W DOMINGUEZ ST	LONG BEACH CA	Industrial	Partial	N
7310-013-902		LONG BEACH CA	Miscellaneous	Partial	N
7310-013-909		LONG BEACH CA	Industrial	Partial	N
7310-013-911	RAIL OPS	LONG BEACH CA	Miscellaneous	Easement	N
7310-015-020		LONG BEACH CA	Industrial	Partial	N
7310-015-021		LONG BEACH CA	Industrial	Partial	N
7310-015-022		LONG BEACH CA	Industrial	Partial	N
7310-015-023		LONG BEACH CA	Industrial	Full	N
7310-016-072	1500 HUGHES WAY	LONG BEACH CA	Commercial	Partial	N
7310-016-073	3900 VIA ORO AVE	LONG BEACH CA	Industrial	Partial	N
7310-016-086	3800 VIA ORO	LONG BEACH CA	Industrial	Partial	N
7310-016-806		LONG BEACH CA	Miscellaneous	Partial	N
7311-001-001	1515 W WARDLOW RD	LONG BEACH CA	Industrial	Partial	Y
7311-001-002	1501 W WARDLOW RD	LONG BEACH CA	Industrial	Partial	N
7311-001-004	1581 W WARDLOW RD	LONG BEACH CA	Industrial	Partial	N
7311-001-011	3700 SANTA FE AVE	LONG BEACH CA	Commercial	Partial	N
7311-001-802	WARDLOW RD	LONG BEACH CA	Miscellaneous	Easement	N
7311-004-022	3618 GALE AVE	LONG BEACH CA	Residential	Full	Y
7311-004-023	3603 GALE AVE	LONG BEACH CA	Residential	Full	Y
7311-009-001	3540 GALE AVE	LONG BEACH CA	Residential	Partial	N
7311-009-002	3532 GALE AVE	LONG BEACH CA	Residential	Partial	N
7311-009-003	3524 GALE AVE	LONG BEACH CA	Residential	Partial	N
7311-009-004	3516 GALE AVE	LONG BEACH CA	Residential	Partial	N
7311-013-800	WARDLOW RD	LONG BEACH CA	Miscellaneous	Easement	N
7312-022-007	3046 GALE AVE	LONG BEACH CA	Residential	Partial	N

ACQUISITIONS UNDER ALTERNATIVE 5C, DESIGN OPTION 1A

AIN	Address	City and Community	Land Use Designation	Acquisition	Displacement
7312-022-008	3038 GALE AVE	LONG BEACH CA	Residential	Partial	N
7312-022-009	3030 GALE AVE	LONG BEACH CA	Residential	Partial	N
7312-022-010	3024 GALE AVE	LONG BEACH CA	Residential	Partial	N
7312-022-011	3016 GALE AVE	LONG BEACH CA	Residential	Partial	N
7312-022-014	3000 GALE AVE	LONG BEACH CA	Residential	Partial	N
7312-022-015	3006 GALE AVE	LONG BEACH CA	Residential	Partial	N
7313-001-001	2990 GALE AVE	LONG BEACH CA	Residential	Full	Y
7313-001-002	2980 GALE AVE	LONG BEACH CA	Residential	Full	Y
7313-001-003	1222 W SPRING ST	LONG BEACH CA	Residential	Full	Y
7313-001-004	2970 GALE AVE	LONG BEACH CA	Residential	Partial	N
7313-001-005	2962 GALE AVE	LONG BEACH CA	Residential	Partial	N
7313-001-006	2956 GALE AVE	LONG BEACH CA	Residential	Partial	N
7313-001-007	2946 GALE AVE	LONG BEACH CA	Residential	Partial	N
7313-001-008	2936 GALE AVE	LONG BEACH CA	Residential	Partial	N
7313-001-009	2930 GALE AVE	LONG BEACH CA	Residential	Partial	N
7313-001-010	2924 GALE AVE	LONG BEACH CA	Residential	Partial	N
7313-001-011	2914 GALE AVE	LONG BEACH CA	Residential	Partial	N
7313-001-012	2910 GALE AVE	LONG BEACH CA	Residential	Partial	N
7313-001-013	2900 GALE AVE	LONG BEACH CA	Residential	Partial	N
7313-027-004	2774 GALE AVE	LONG BEACH CA	Residential	Partial	N
7313-027-005	2766 GALE AVE	LONG BEACH CA	Residential	Partial	N
7313-027-006	2760 GALE AVE	LONG BEACH CA	Residential	Partial	N
7313-027-007	2750 GALE AVE	LONG BEACH CA	Residential	Partial	N
7313-027-008	2748 GALE AVE	LONG BEACH CA	Residential	Partial	N
7313-027-009	2740 GALE AVE	LONG BEACH CA	Residential	Partial	N

ACQUISITIONS UNDER ALTERNATIVE 5C, DESIGN OPTION 1A

AIN	Address	City and Community	Land Use Designation	Acquisition	Displacement
7313-027-011	2728 GALE AVE	LONG BEACH CA	Residential	Partial	N
7313-027-012	2722 GALE AVE	LONG BEACH CA	Residential	Partial	N
7313-027-013	2792 GALE AVE	LONG BEACH CA	Residential	Partial	N
7313-027-014	2784 GALE AVE	LONG BEACH CA	Residential	Partial	N
7313-027-015	2780 GALE AVE	LONG BEACH CA	Residential	Partial	N
7313-028-019	1295 W WILLOW ST	LONG BEACH CA	Residential	Full	N
7313-028-020	1295 W WILLOW ST	LONG BEACH CA	Institutional	Full	Y
7313-029-023	1339 W WILLOW ST	LONG BEACH CA	Commercial	Full	Y
7313-029-024	1335 W WILLOW ST	LONG BEACH CA	Residential	Partial	N
7313-029-027	1311 W WILLOW ST	LONG BEACH CA	Commercial	Full	Y
7313-029-028	1303 W WILLOW ST	LONG BEACH CA	Commercial	Full	Y
7313-029-029	1325 W WILLOW ST	LONG BEACH CA	Commercial	Full	Y
7313-029-030	1319 W WILLOW ST	LONG BEACH CA	Commercial	Full	Y
7401-005-002	1356 W WILLOW ST	LONG BEACH CA	Commercial	Partial	N
7401-006-003	1310 W WILLOW ST	LONG BEACH CA	Commercial	Full	Y
7401-006-026	1336 W WILLOW ST	LONG BEACH CA	Commercial	Full	Y
7401-007-001	1292 W WILLOW ST	LONG BEACH CA	Residential	Full	Y
7401-007-018	W WILLOW ST	LONG BEACH CA	Commercial	Full	Y
7401-023-004	1226 W BURNETT ST	LONG BEACH CA	Industrial	Partial	N
7401-023-005	2356 GALE AVE	LONG BEACH CA	Residential	Partial	N
7401-023-006	2350 GALE AVE	LONG BEACH CA	Residential	Partial	N
7401-023-015	2370 GALE AVE	LONG BEACH CA	Residential	Partial	N
7401-023-016	2364 GALE AVE	LONG BEACH CA	Residential	Partial	N
7401-023-017	2360 GALE AVE	LONG BEACH CA	Residential	Partial	N
7431-009-017	2188 GALE AVE	LONG BEACH CA	Residential	Full	Y

ACQUISITIONS UNDER ALTERNATIVE 5C, DESIGN OPTION 1A

AIN	Address	City and Community	Land Use Designation	Acquisition	Displacement
7431-009-018	2184 GALE AVE	LONG BEACH CA	Residential	Full	Y
7431-010-003	2080 GALE AVE	LONG BEACH CA	Residential	Partial	N
7431-010-004	2072 GALE AVE	LONG BEACH CA	Residential	Partial	N
7431-010-005	2066 GALE AVE	LONG BEACH CA	Residential	Partial	N
7431-010-006	2056 GALE AVE	LONG BEACH CA	Residential	Partial	N
7431-010-007	2048 GALE AVE	LONG BEACH CA	Residential	Partial	N
7431-010-009	2040 GALE AVE	LONG BEACH CA	Residential	Partial	N
7431-010-010	2032 GALE AVE	LONG BEACH CA	Residential	Partial	N
7431-010-011	2030 GALE AVE	LONG BEACH CA	Residential	Partial	N
7431-032-006	1234 W 19TH ST	LONG BEACH CA	Residential	Partial	N
7431-033-002	1365 W PACIFIC COAST HWY	LONG BEACH CA	Commercial	Partial	N
7431-033-008		LONG BEACH CA	Commercial	Partial	N
7432-019-023	1353 W ANAHEIM ST	LONG BEACH CA	Commercial	Partial	N
7432-019-043	1234 W COWLES ST	LONG BEACH CA	Commercial	Full	Y
7432-019-049	1234 W COWLES ST	LONG BEACH CA	Commercial	Full	Y
7432-020-020	W 15TH ST	LONG BEACH CA	Industrial	Full	Y
7432-020-021	1226 W 15TH ST	LONG BEACH CA	Industrial	Full	Y
7432-020-022	1230 W 15TH ST	LONG BEACH CA	Industrial	Full	Y
7432-020-023	W 15TH ST	LONG BEACH CA	Industrial	Full	Y
7432-020-024	1240 W 15TH ST	LONG BEACH CA	Industrial	Full	Y
7432-020-028	1235 W COWLES ST	LONG BEACH CA	Industrial	Full	Y
7432-020-029	1233 W COWLES ST	LONG BEACH CA	Industrial	Full	Y
7432-020-030	1231 W COWLES ST	LONG BEACH CA	Industrial	Full	Y
7432-020-031	1229 W COWLES ST	LONG BEACH CA	Industrial	Full	Y
7432-020-032	1227 W COWLES ST	LONG BEACH CA	Industrial	Full	Y

ACQUISITIONS UNDER ALTERNATIVE 5C, DESIGN OPTION 1A

AIN	Address	City and Community	Land Use Designation	Acquisition	Displacement
7432-021-001	1238 W GAYLORD ST	LONG BEACH CA	Industrial	Full	Y
7432-021-002	W GAYLORD ST	LONG BEACH CA	Industrial	Full	Y
7432-021-003	1256 W GAYLORD ST	LONG BEACH CA	Industrial	Partial	N
7432-021-004	1241 W 15TH ST	LONG BEACH CA	Industrial	Partial	N
7432-021-005	1239 W 15TH ST	LONG BEACH CA	Industrial	Full	Y
7432-021-006	1233 W 15TH ST	LONG BEACH CA	Industrial	Full	Y
7432-021-007	1231 W 15TH ST	LONG BEACH CA	Industrial	Full	Y
7432-021-008	1229 W 15TH ST	LONG BEACH CA	Industrial	Full	Y
7432-021-009	1302 W GAYLORD ST	LONG BEACH CA	Industrial	Partial	N
7432-021-010	1324 W GAYLORD ST	LONG BEACH CA	Industrial	Partial	N
7432-021-026	1303 W 15TH ST	LONG BEACH CA	Industrial	Partial	N
7432-021-030	1301 W 15TH ST	LONG BEACH CA	Industrial	Partial	N
7432-021-032		LONG BEACH CA	Industrial	Partial	N
7432-022-006	1345 W GAYLORD ST	LONG BEACH CA	Industrial	Full	Y
7432-024-020	FASHION AVE	LONG BEACH CA	Industrial	Full	Y
7432-024-021	1275 W 17TH ST	LONG BEACH CA	Industrial	Full	Y
7432-024-022	1265 W 17TH ST	LONG BEACH CA	Industrial	Full	Y
7432-024-023	1255 W 17TH ST	LONG BEACH CA	Industrial	Full	Y
7432-024-024	W 17TH ST	LONG BEACH CA	Industrial	Full	Y
7436-004-042	1368 W ANAHEIM ST	LONG BEACH CA	Industrial	Partial	N
7436-004-904		LONG BEACH CA	Miscellaneous	Partial	N
7436-004-916	1345 W 12TH ST	LONG BEACH CA	Industrial	Partial	N
7436-004-920		LONG BEACH CA	Miscellaneous	Full	N
7436-008-916	W 10TH ST	LONG BEACH CA	Miscellaneous	Partial	N
5236-012-024	710 S SYDNEY DR	LOS ANGELES CA	Residential	Partial	N

ACQUISITIONS UNDER ALTERNATIVE 5C, DESIGN OPTION 1A

AIN	Address	City and Community	Land Use Designation	Acquisition	Displacement
5236-012-025	716 S SYDNEY DR	LOS ANGELES CA	Residential	Partial	N
5236-012-035	946 S EASTERN AVE	LOS ANGELES CA	Commercial	Partial	N
5236-013-031	656 S SYDNEY DR	LOS ANGELES CA	Residential	Partial	N
5236-013-032	680 S SYDNEY DR	LOS ANGELES CA	Residential	Partial	N
5236-013-033	700 S SYDNEY DR	LOS ANGELES CA	Residential	Partial	N
5246-003-020	4550 E OLYMPIC BLVD	LOS ANGELES CA	Industrial	Partial	N
6304-030-001	3939 S ATLANTIC BLVD	LOS ANGELES CA	Industrial	Partial	N
6304-030-002		LOS ANGELES CA	Industrial	Partial	N
6194-003-037	10998 ATLANTIC AVE	LYNWOOD CA	Commercial	Full	Y
6194-004-001	5170 E IMPERIAL HWY	LYNWOOD CA	Commercial	Partial	N
6194-004-037	11000 ATLANTIC AVE	LYNWOOD CA	Commercial	Partial	N
6194-004-042	11004 ATLANTIC AVE	LYNWOOD CA	Commercial	Partial	N
6194-005-001	5200 E IMPERIAL HWY	LYNWOOD CA	Commercial	Full	Y
6194-029-001	11100 WRIGHT RD	LYNWOOD CA	Industrial	Partial	N
6194-029-003	11108 WRIGHT RD	LYNWOOD CA	Industrial	Partial	N
6194-029-007	11116 WRIGHT RD	LYNWOOD CA	Commercial	Partial	N
6194-029-009	11000 WRIGHT RD	LYNWOOD CA	Industrial	Partial	N
6194-030-011	11200 WRIGHT RD	LYNWOOD CA	Industrial	Partial	N
6194-030-016	11126 WRIGHT RD	LYNWOOD CA	Industrial	Partial	N
6194-030-017	11156 WRIGHT RD	LYNWOOD CA	Industrial	Partial	N
6194-030-018	11122 WRIGHT RD	LYNWOOD CA	Industrial	Partial	N
6194-030-019	11118 WRIGHT RD	LYNWOOD CA	Industrial	Partial	N
6194-030-020	11132 WRIGHT RD	LYNWOOD CA	Commercial	Partial	N
6194-031-008	5447 MARTIN LUTHER KING JR BLVD	LYNWOOD CA	Industrial	Partial	N
6233-032-900	5525 E IMPERIAL HWY	LYNWOOD CA	Miscellaneous	Easement	N

ACQUISITIONS UNDER ALTERNATIVE 5C, DESIGN OPTION 1A

AIN	Address	City and Community	Land Use Designation	Acquisition	Displacement
6234-012-002	0 LA RIVER	LYNWOOD CA	Miscellaneous	Partial	N
6234-012-270	0 LA RIVER	LYNWOOD CA	Industrial	Partial	N
6234-012-900	0 LA RIVER	LYNWOOD CA	Miscellaneous	Easement	N
6234-012-901	0 LA RIVER	LYNWOOD CA	Miscellaneous	Partial	N
6234-013-002	0 LA RIVER	LYNWOOD CA	Miscellaneous	Easement	N
6234-013-271	0 LA RIVER	LYNWOOD CA	Industrial	Partial	N
6234-013-900	0 LA RIVER	LYNWOOD CA	Miscellaneous	Easement	N
6234-013-903	0 LA RIVER	LYNWOOD CA	Miscellaneous	Easement	N
6236-001-900		PARAMOUNT CA	Miscellaneous	Easement	N
6239-002-012	LA RIVER	PARAMOUNT CA	Industrial	Easement	N
6239-015-001	6439 ALONDRA BLVD	PARAMOUNT CA	Industrial	Partial	N
6239-015-003	6401 ALONDRA BLVD	PARAMOUNT CA	Industrial	Partial	N
6239-015-004	6329 ALONDRA BLVD	PARAMOUNT CA	Industrial	Partial	N
6239-015-013	6301 ALONDRA BLVD	PARAMOUNT CA	Industrial	Partial	N
7101-013-037	6400 ALONDRA BLVD	PARAMOUNT CA	Commercial	Partial	N
7101-013-041	ALONDRA BLVD	PARAMOUNT CA	Commercial	Partial	N
7306-019-084	20211 S SUSANA RD	RANCHO DOMINGUEZ CA	Industrial	Partial	N
7306-019-095	20321 S SUSANA RD	RANCHO DOMINGUEZ CA	Industrial	Full	Y
6234-011-006		SOUTH GATE	Industrial	Partial	N
6234-011-274	LADWP	SOUTH GATE	Miscellaneous	Easement	N
6234-011-800	SCE CORRIDOR	SOUTH GATE	Miscellaneous	Easement	N
6194-002-025	5201 IMPERIAL HWY	SOUTH GATE CA	Commercial	Full	Y
6194-003-025	5165 IMPERIAL HWY	SOUTH GATE CA	Commercial	Full	Y
6194-003-026	5155 IMPERIAL HWY	SOUTH GATE CA	Commercial	Full	Y
6194-003-031	10841 SAINT JAMES AVE	SOUTH GATE CA	Residential	Full	Y

ACQUISITIONS UNDER ALTERNATIVE 5C, DESIGN OPTION 1A

AIN	Address	City and Community	Land Use Designation	Acquisition	Displacement
6194-003-041	5141 IMPERIAL HWY	SOUTH GATE CA	Commercial	Full	Y
6194-005-900	5208 IMPERIAL HWY	SOUTH GATE CA	Miscellaneous	Full	N
6222-001-003	LA RIVER	SOUTH GATE CA	Industrial	Easement	N
6222-001-011	5335 SOUTHERN AVE	SOUTH GATE CA	Industrial	Partial	N
6222-001-013		SOUTH GATE CA	Industrial	Partial	N
6222-001-018	9480 BURTIS ST	SOUTH GATE CA	Industrial	Partial	N
6222-001-019	9300 RAYO AVE	SOUTH GATE CA	Industrial	Partial	N
6222-001-020		SOUTH GATE CA	Industrial	Full	N
6222-001-021		SOUTH GATE CA	Industrial	Full	N
6222-001-276	LADWP	SOUTH GATE CA	Miscellaneous	Easement	N
6222-001-277	LADWP	SOUTH GATE CA	Miscellaneous	Partial	N
6222-001-278	LADWP	SOUTH GATE CA	Miscellaneous	Partial	N
6222-001-801	SCE CORRIDOR	SOUTH GATE CA	Miscellaneous	Easement	N
6222-001-901	LA RIVER	SOUTH GATE CA	Miscellaneous	Easement	N
6222-001-903	LA RIVER	SOUTH GATE CA	Miscellaneous	Easement	N
6222-001-904	LA RIVER	SOUTH GATE CA	Miscellaneous	Partial	N
6222-001-906	LA RIVER	SOUTH GATE CA	Miscellaneous	Easement	N
6222-001-916		SOUTH GATE CA	Industrial	Full	N
6222-001-917	LA RIVER	SOUTH GATE CA	Miscellaneous	Easement	N
6222-036-002	SOUTHERN AVE	SOUTH GATE CA	Industrial	Partial	N
6222-036-003	SOUTHERN AVE	SOUTH GATE CA	Industrial	Partial	N
6222-036-004	5310 SOUTHERN AVE	SOUTH GATE CA	Industrial	Partial	N
6222-036-005	5310 SOUTHERN AVE	SOUTH GATE CA	Industrial	Partial	N
6222-041-270	LADWP	SOUTH GATE CA	Miscellaneous	Partial	N
6222-041-900	LA RIVER	SOUTH GATE CA	Miscellaneous	Easement	N

ACQUISITIONS UNDER ALTERNATIVE 5C, DESIGN OPTION 1A

AIN	Address	City and Community	Land Use Designation	Acquisition	Displacement
6222-042-900	LA RIVER	SOUTH GATE CA	Miscellaneous	Easement	N
6224-031-003	5037 PATATA ST	SOUTH GATE CA	Industrial	Partial	N
6224-031-800		SOUTH GATE CA	Miscellaneous	Partial	N
6232-001-001	LA RIVER	SOUTH GATE CA	Miscellaneous	Easement	N
6232-001-002	LA RIVER	SOUTH GATE CA	Miscellaneous	Easement	N
6232-001-270	LADWP	SOUTH GATE CA	Industrial	Easement	N
6232-001-902	LA RIVER	SOUTH GATE CA	Miscellaneous	Easement	N
6232-002-005	5625 FIRESTONE BLVD	SOUTH GATE CA	Industrial	Partial	N
6232-002-012	5645 FIRESTONE BLVD	SOUTH GATE CA	Commercial	Partial	N
6232-009-009	5700 FIRESTONE BLVD	SOUTH GATE CA	Commercial	Partial	N
6232-009-800	SCE CORRIDOR	SOUTH GATE CA	Miscellaneous	Partial	N
6232-010-008	5625 SOUTHERN AVE	SOUTH GATE CA	Industrial	Partial	N
6232-010-011	5601 SOUTHERN AVE	SOUTH GATE CA	Industrial	Partial	N
6232-010-016	9301 GARFIELD AVE	SOUTH GATE CA	Industrial	Partial	N
6232-014-900		SOUTH GATE CA	Miscellaneous	Partial	N
6232-015-003	5532 SOUTHERN AVE	SOUTH GATE CA	Industrial	Partial	N
6232-015-004	5630 SOUTHERN AVE	SOUTH GATE CA	Industrial	Partial	N
6232-015-005	5730 SOUTHERN AVE	SOUTH GATE CA	Industrial	Partial	N
6232-015-009	5440 SOUTHERN AVE	SOUTH GATE CA	Industrial	Partial	N
6232-016-903		SOUTH GATE CA	Miscellaneous	Full	N
6232-017-906	9830 MILLER WAY	SOUTH GATE CA	Miscellaneous	Partial	N
6232-017-910	LA RIVER	SOUTH GATE CA	Miscellaneous	Easement	N
6216-034-800	RAIL OPS	SOUTHGATE CA	Industrial	Easement	N
6233-001-011	0 LA RIVER	SOUTHGATE CA	Industrial	Easement	N
6233-001-018	0 LA RIVER	SOUTHGATE CA	Industrial	Easement	N

ACQUISITIONS UNDER ALTERNATIVE 5C, DESIGN OPTION 1A

AIN	Address	City and Community	Land Use Designation	Acquisition	Displacement
6233-001-275	0 LADWP	SOUTHGATE CA	Miscellaneous	Partial	N
6233-001-903	0 LA RIVER	SOUTHGATE CA	Miscellaneous	Easement	N
6233-002-900		SOUTHGATE CA	Miscellaneous	Partial	N
6233-028-005	0 LA RIVER	SOUTHGATE CA	Industrial	Easement	N
6233-028-019	0 LA RIVER	SOUTHGATE CA	Industrial	Easement	N
6233-028-022	0 LA RIVER	SOUTHGATE CA	Industrial	Easement	N
6233-028-023	0 LA RIVER	SOUTHGATE CA	Industrial	Easement	N
6233-028-026	0 LA RIVER	SOUTHGATE CA	Miscellaneous	Easement	N
6233-028-900	0 LA RIVER	SOUTHGATE CA	Miscellaneous	Easement	N
6233-032-002	0 LA RIVER	SOUTHGATE CA	Industrial	Easement	N
6233-032-003	0 LA RIVER	SOUTHGATE CA	Industrial	Easement	N
6233-032-009	0 LA RIVER	SOUTHGATE CA	Industrial	Easement	N
6233-032-010	0 LA RIVER	SOUTHGATE CA	Industrial	Partial	N
6233-032-901	0 LA RIVER	SOUTHGATE CA	Miscellaneous	Partial	N
6233-032-902	0 LA RIVER	SOUTHGATE CA	Industrial	Easement	N
6233-032-903	0 LA RIVER	SOUTHGATE CA	Industrial	Easement	N
6233-037-900	0 LA RIVER	SOUTHGATE CA	Industrial	Partial	N
6233-037-901	0 LA RIVER	SOUTHGATE CA	Industrial	Partial	N
5243-017-011	4651 BANDINI BLVD	VERNON CA	Industrial	Full	Y
5243-017-012	4505 BANDINI BLVD	VERNON CA	Industrial	Partial	N
5243-017-800		VERNON CA	Miscellaneous	Partial	N
5243-017-804		VERNON CA	Miscellaneous	Partial	N
5243-017-806		VERNON CA	Miscellaneous	Partial	N
5243-017-808	4560 E 26TH ST	VERNON CA	Industrial	Partial	N
6304-030-903		VERNON CA	Miscellaneous	Full	Y

ACQUISITIONS UNDER ALTERNATIVE 5C, DESIGN OPTION 1A

AIN	Address	City and Community	Land Use Designation	Acquisition	Displacement
6304-030-906	4528 BANDINI BLVD	VERNON CA	Industrial	Full	Y
6314-033-002		VERNON CA		Partial	N
6314-033-271	LADWP	VERNON CA	Industrial	Easement	N
6314-033-801	RAIL OPS	VERNON CA	Miscellaneous	Partial	N
6314-033-802	RAIL OPS	VERNON CA	Miscellaneous	Easement	N
6314-033-803	RAIL OPS	VERNON CA	Miscellaneous	Easement	N
6314-033-901	LA RIVER	VERNON CA	Miscellaneous	Easement	N
6314-034-804	RAIL OPS	VERNON CA	Miscellaneous	Easement	N
6332-001-002	4800 E 26TH ST	VERNON CA	Industrial	Full	Y
6332-001-003	4720 E 26TH ST	VERNON CA	Industrial	Full	Y
6332-001-004	4730 E 26TH ST	VERNON CA	Industrial	Full	Y
6332-001-005	4901 BANDINI BLVD	VERNON CA	Industrial	Partial	N
6332-002-077		VERNON CA	Industrial	Partial	N

ACQUISITIONS UNDER ALTERNATIVE 5C, DESIGN OPTION 2A

AIN	Address	City and Community	Land Use Designation	Acquisition	Displacement
6226-005-011	FLORENCE AVE	BELL CA	Residential	Partial	N
6226-005-900	5162 FLORENCE AVE	BELL CA	Residential	Partial	N
6226-005-902	5220 FLORENCE AVE	BELL CA	Commercial	Partial	N
6226-033-002	5427 CLARA ST	BELL CA	Industrial	Full	Y
6226-033-270	LADWP	BELL CA	Miscellaneous	Partial	N
6226-033-900	LA RIVER	BELL CA	Miscellaneous	Easement	N
6226-034-002	5427 CLARA ST	BELL CA	Industrial	Full	Y
6226-034-270	LADWP	BELL CA	Miscellaneous	Partial	N
6314-033-800	RAIL OPS	BELL CA	Miscellaneous	Full	N
6314-034-272		BELL CA	Industrial	Easement	N
6314-034-803		BELL CA	Miscellaneous	Easement	N
6315-014-803	RAIL OPS	BELL CA	Miscellaneous	Easement	N
6315-031-001		BELL CA	Industrial	Partial	N
6315-031-002		BELL CA	Industrial	Partial	N
6315-031-271		BELL CA	Industrial	Easement	N
6315-031-272	LADWP	BELL CA	Miscellaneous	Easement	N
6315-031-800	RAIL OPS	BELL CA	Miscellaneous	Easement	N
6315-031-803	RAIL OPS	BELL CA	Miscellaneous	Easement	N
6315-031-903		BELL CA	Miscellaneous	Easement	N
6327-034-906	5241 FLORENCE AVE	BELL CA	Residential	Easement	N
6327-039-001	5412 GAGE AVE	BELL CA	Industrial	Full	Y
6327-039-270	LADWP	BELL CA	Miscellaneous	Partial	N
6327-039-900	LA RIVER	BELL CA	Miscellaneous	Easement	N

ACQUISITIONS UNDER ALTERNATIVE 5C, DESIGN OPTION 2A

AIN	Address	City and Community	Land Use Designation	Acquisition	Displacement
6327-039-901	LA RIVER	BELL CA	Miscellaneous	Partial	N
6328-005-270		BELL CA	Miscellaneous	Partial	N
6328-015-057	EASTERN AVE	BELL CA	Commercial	Partial	N
6328-017-069		BELL CA	Miscellaneous	Partial	N
6332-002-020	5400 LINDBERGH LN	BELL CA	Industrial	Partial	N
6332-002-021	5350 LINDBERGH LN	BELL CA	Industrial	Full	Y
6332-002-035	5600 RICKENBACKER RD	BELL CA	Industrial	Partial	N
6332-002-036	5600 RICKENBACKER RD	BELL CA	Industrial	Partial	N
6332-002-039	5300 LINDBERGH LANE	BELL CA	Industrial	Full	Y
6332-002-040	5300 LINDBERGH LANE	BELL CA	Industrial	Full	Y
6332-002-041	5304 LINDBERGH LANE	BELL CA	Industrial	Full	Y
6332-002-042	5304 LINDBERGH LANE	BELL CA	Industrial	Full	Y
6332-002-043	5306 LINDBERGH LANE	BELL CA	Industrial	Full	Y
6332-002-044	5306 LINDBERGH LANE	BELL CA	Industrial	Full	Y
6332-002-045	5306 LINDBERGH LANE	BELL CA	Industrial	Full	Y
6332-002-046	5310 LINDBERGH LANE	BELL CA	Industrial	Full	Y
6332-002-047	LINDBERGH LN	BELL CA	Industrial	Full	Y
6332-002-048	LINDBERGH LANE	BELL CA	Industrial	Full	Y
6332-002-049	LINDBERGH LANE	BELL CA	Industrial	Full	Y
6332-002-050	LINDBERGH LANE	BELL CA	Industrial	Full	Y
6332-002-051	LINDBERGH LANE	BELL CA	Industrial	Full	Y
6332-002-052	LINDBERGH LANE	BELL CA	Industrial	Full	Y
6332-002-053	LINDBERGH LANE	BELL CA	Industrial	Full	Y
6332-002-054	LINDBERGH LANE	BELL CA	Industrial	Full	Y
6332-002-055	LINDBERGH LN	BELL CA	Industrial	Full	Y
6332-002-056	LINDBERGH LANE	BELL CA	Industrial	Full	Y

ACQUISITIONS UNDER ALTERNATIVE 5C, DESIGN OPTION 2A

AIN	Address	City and Community	Land Use Designation	Acquisition	Displacement
6332-002-057	LINDBERGH LANE	BELL CA	Industrial	Full	Y
6332-002-058	LINDBERGH LANE	BELL CA	Industrial	Full	Y
6332-002-059	LINDBERGH LANE	BELL CA	Industrial	Full	Y
6332-002-060	LINDBERGH LANE	BELL CA	Industrial	Full	Y
6332-002-061	LINDBERGH LANE	BELL CA	Industrial	Full	Y
6332-002-062	LINDBERGH LANE	BELL CA	Industrial	Full	Y
6332-002-063	LINDBERGH LANE	BELL CA	Industrial	Full	Y
6332-002-064	LINDBERGH LANE	BELL CA	Industrial	Full	Y
6332-002-067	LINDBERGH LANE	BELL CA	Industrial	Full	Y
6332-002-068	LINDBERGH LANE	BELL CA	Industrial	Full	Y
6332-002-069	LINDBERGH LANE	BELL CA	Industrial	Full	Y
6332-002-070	LINDBERGH LANE	BELL CA	Industrial	Full	Y
6332-002-071	LINDBERGH LANE	BELL CA	Industrial	Full	Y
6332-002-072	LINDBERGH LANE	BELL CA	Industrial	Full	Y
6332-002-077	5553 BANDINI BLVD	BELL CA	Industrial	Partial	N
6332-002-078	5553 BANDINI BLVD	BELL CA	Industrial	Partial	N
6332-002-081	5391 RICKENBACKER RD	BELL CA	Miscellaneous	Partial	N
6332-002-086	5390 RICKENBACKER RD	BELL CA	Miscellaneous	Full	Y
6332-002-089		BELL CA	Miscellaneous	Partial	Y
6332-002-800	RAIL OPS	BELL CA	Miscellaneous	Partial	N
6332-002-805		BELL CA	Miscellaneous	Partial	N
6332-002-920	5300 BANDINI BLVD	BELL CA	Miscellaneous	Full	Y
6332-002-934	BANDINI BLVD	BELL CA	Miscellaneous	Full	N
6332-002-966	5500 RICKENBACKER RD	BELL CA	Miscellaneous	Partial	N
6332-014-813	RAIL OPS	BELL CA	Miscellaneous	Easement	N

ACQUISITIONS UNDER ALTERNATIVE 5C, DESIGN OPTION 2A

AIN	Address	City and Community	Land Use Designation	Acquisition	Displacement
6227-001-018	7301 EASTERN AVE	BELL GARDENS CA	Recreational	Partial	N
6227-020-002	7728 BELL GARDENS AVE	BELL GARDENS CA	Residential	Full	Y
6227-020-012	7724 BELL GARDENS AVE	BELL GARDENS CA	Residential	Full	Y
6227-020-016	5508 CLARA ST	BELL GARDENS CA	Residential	Full	Y
6227-026-005	8000 BELL GARDENS AVE	BELL GARDENS CA	Commercial	Partial	N
6227-026-900	5620 QUINN ST	BELL GARDENS CA	Miscellaneous	Easement	N
6227-027-016	8201 SPECHT AVE	BELL GARDENS CA	Residential	Partial	N
6227-027-017	8205 SPECHT AVE	BELL GARDENS CA	Residential	Partial	N
6227-027-018	8209 SPECHT AVE	BELL GARDENS CA	Residential	Partial	N
6227-027-019	8213 SPECHT AVE	BELL GARDENS CA	Residential	Partial	N
6227-027-020	8219 SPECHT AVE	BELL GARDENS CA	Residential	Partial	N
6227-027-021	8223 SPECHT AVE	BELL GARDENS CA	Residential	Partial	N
6227-027-022	8229 SPECHT AVE	BELL GARDENS CA	Residential	Partial	N
6227-034-904		BELL GARDENS CA	Industrial	Partial	N
6227-034-906	5636 SHULL ST	BELL GARDENS CA	Industrial	Partial	N
6328-001-003	5513 WATCHER ST	BELL GARDENS CA	Residential	Partial	N
6328-001-034	5509 LANTO ST	BELL GARDENS CA	Residential	Partial	N
6328-001-053	5516 WATCHER ST	BELL GARDENS CA	Residential	Partial	N
6328-001-800	SCE CORRIDOR	BELL GARDENS CA	Miscellaneous	Easement	N
6328-002-037	5510 LANTO ST	BELL GARDENS CA	Residential	Partial	N
6328-002-038	5509 AGRA ST	BELL GARDENS CA	Residential	Full	Y
6328-002-065	GAGE AVE	BELL GARDENS CA	Commercial	Partial	N
6328-002-076	5508 AGRA ST	BELL GARDENS CA	Residential	Full	Y
6328-004-078	5508 GAGE AVE	BELL GARDENS CA	Residential	Partial	N
6328-005-041	6516 SELFLAND AVE	BELL GARDENS CA	Residential	Partial	N

ACQUISITIONS UNDER ALTERNATIVE 5C, DESIGN OPTION 2A

AIN	Address	City and Community	Land Use Designation	Acquisition	Displacement
6328-015-059	7121 EASTERN AVE	BELL GARDENS CA	Commercial	Partial	N
6328-015-060	7131 EASTERN AVE	BELL GARDENS CA	Commercial	Partial	N
6328-017-036	5505 LOVELAND ST	BELL GARDENS CA	Residential	Partial	N
6328-017-037	5505 LOVELAND ST	BELL GARDENS CA	Residential	Partial	N
6328-017-038	5505 LOVELAND ST	BELL GARDENS CA	Residential	Partial	N
6328-017-039	5505 LOVELAND ST	BELL GARDENS CA	Residential	Partial	N
6328-017-040	5505 LOVELAND ST	BELL GARDENS CA	Residential	Partial	N
7306-011-023	3025 E DOMINGUEZ ST	CARSON CA	Industrial	Partial	N
7306-011-029	FLOOD CONTROL	CARSON CA	Industrial	Partial	N
7306-011-031	2850 E DEL AMO BL	CARSON CA	Industrial	Partial	N
7306-011-812	RAIL OPS	CARSON CA	Miscellaneous	Easement	N
7306-011-902	RAIL OPS	CARSON CA	Miscellaneous	Easement	N
7306-011-903	RAIL OPS	CARSON CA	Miscellaneous	Easement	N
7306-011-904	RAIL OPS	CARSON CA	Miscellaneous	Easement	N
7306-011-905	RAIL OPS	CARSON CA	Miscellaneous	Easement	N
7306-011-906	RAIL OPS	CARSON CA	Miscellaneous	Easement	N
7306-011-907	RAIL OPS	CARSON CA	Miscellaneous	Easement	N
7306-026-021	20410 S SUSANA RD	CARSON CA	Industrial	Full	Y
7306-026-022	20420 S SUSANA RD	CARSON CA	Industrial	Full	Y
7306-026-023	20434 S SUSANA RD	CARSON CA	Industrial	Full	Y
7306-026-024	20435 S SUSANA RD	CARSON CA	Industrial	Full	Y
7306-026-025	20425 S SUSANA RD	CARSON CA	Industrial	Full	Y
7306-026-026	20411 S SUSANA RD	CARSON CA	Industrial	Full	Y
5241-029-008	1431 S SYDNEY DR	CITY OF COMMERCE CA	Residential	Full	Y
5241-030-024	1538 S EASTERN AVE	CITY OF COMMERCE CA	Industrial	Full	Y

ACQUISITIONS UNDER ALTERNATIVE 5C, DESIGN OPTION 2A

AIN	Address	City and Community	Land Use Designation	Acquisition	Displacement
5243-024-028	4633 LEONIS ST	CITY OF COMMERCE CA	Residential	Partial	N
5243-025-031	4559 E WASHINGTON BLVD	CITY OF COMMERCE CA	Industrial	Full	Y
5243-028-011	2312 CONNOR AVE	CITY OF COMMERCE CA	Residential	Full	Y
5241-013-001	1334 S EASTERN AVE	COMMERCE CA	Residential	Full	Y
5241-013-018	45 TRIGGS ST	COMMERCE CA	Residential	Full	N
5241-013-019	1350 S EASTERN AVE	COMMERCE CA	Industrial	Partial	N
5241-013-904	1338 S EASTERN AVE	COMMERCE CA	Residential	Full	Y
5241-029-001	1459 S SYDNEY DR	COMMERCE CA	Residential	Full	Y
5241-029-002	1455 S SYDNEY DR	COMMERCE CA	Residential	Full	Y
5241-029-003	1451 S SYDNEY DR	COMMERCE CA	Residential	Full	Y
5241-029-004	1449 S SYDNEY DR	COMMERCE CA	Residential	Full	Y
5241-029-005	1445 S SYDNEY DR	COMMERCE CA	Residential	Full	Y
5241-029-006	1441 S SYDNEY DR	COMMERCE CA	Residential	Full	Y
5241-029-007	1433 S SYDNEY DR	COMMERCE CA	Residential	Full	Y
5241-029-009	1427 S SYDNEY DR	COMMERCE CA	Residential	Full	Y
5241-029-010	1421 S SYDNEY DR	COMMERCE CA	Residential	Full	Y
5241-029-011	1415 S SYDNEY DR	COMMERCE CA	Residential	Full	Y
5241-029-012	1411 S SYDNEY DR	COMMERCE CA	Residential	Full	Y
5241-029-013	4514 TRIGGS ST	COMMERCE CA	Residential	Full	Y
5241-030-005	1522 S EASTERN AVE	COMMERCE CA	Industrial	Full	Y
5241-030-006	1528 S EASTERN AVE	COMMERCE CA	Industrial	Full	N
5241-030-011	1549 S SYDNEY DR	COMMERCE CA	Industrial	Full	Y
5241-030-012	1545 S SYDNEY DR	COMMERCE CA	Residential	Full	Y
5241-030-014	1535 S SYDNEY DR	COMMERCE CA	Residential	Full	Y
5241-030-015	1531 S SYDNEY DR	COMMERCE CA	Industrial	Full	N

ACQUISITIONS UNDER ALTERNATIVE 5C, DESIGN OPTION 2A

AIN	Address	City and Community	Land Use Designation	Acquisition	Displacement
5241-030-016	1527 S SYDNEY DR	COMMERCE CA	Industrial	Full	N
5241-030-017	1525 S SYDNEY DR	COMMERCE CA	Industrial	Full	N
5241-030-018	1517 S SYDNEY DR	COMMERCE CA	Industrial	Full	N
5241-030-021	1507 S SYDNEY DR	COMMERCE CA	Industrial	Full	N
5241-030-022	1501 S SYDNEY DR	COMMERCE CA	Residential	Full	Y
5241-030-025	S SYDNEY DR	COMMERCE CA	Commercial	Full	N
5241-030-026	1511 S SYDNEY DR	COMMERCE CA	Industrial	Full	N
5243-001-002	4501 E WASHINGTON BLVD	COMMERCE CA	Industrial	Partial	N
5243-001-812	RAIL OPS	COMMERCE CA	Miscellaneous	Partial	N
5243-001-814	RAIL OPS	COMMERCE CA	Miscellaneous	Easement	N
5243-001-815	RAIL OPS	COMMERCE CA	Miscellaneous	Easement	N
5243-001-816	RAIL OPS	COMMERCE CA	Miscellaneous	Easement	N
5243-001-817	RAIL OPS	COMMERCE CA	Miscellaneous	Easement	N
5243-004-011	4546 E WASHINGTON BLVD	COMMERCE CA	Industrial	Partial	N
5243-004-012	4540 E WASHINGTON BLVD	COMMERCE CA	Miscellaneous	Partial	N
5243-013-800	RAIL OPS	COMMERCE CA	Miscellaneous	Easement	N
5243-013-802	RAIL OPS	COMMERCE CA	Miscellaneous	Easement	N
5243-014-803	RAIL OPS	COMMERCE CA	Commercial	Easement	N
5243-014-807	RAIL OPS	COMMERCE CA	Industrial	Easement	N
5243-024-032	4645 LEONIS ST	COMMERCE CA	Residential	Full	Y
5243-024-039	4639 LEONIS ST	COMMERCE CA	Residential	Full	Y
5243-024-903	4545 E WASHINGTON BLVD	COMMERCE CA	Industrial	Full	Y
5243-025-030	4575 E WASHINGTON BLVD	COMMERCE CA	Industrial	Full	Y
5243-026-024	4560 E WASHINGTON BLVD	COMMERCE CA	Commercial	Partial	N
5243-027-001	4615 E WASHINGTON BLVD	COMMERCE CA	Industrial	Full	N

ACQUISITIONS UNDER ALTERNATIVE 5C, DESIGN OPTION 2A

AIN	Address	City and Community	Land Use Designation	Acquisition	Displacement
5243-027-002	2347 CONNOR AVE	COMMERCE CA	Residential	Full	Y
5243-027-003	2343 CONNOR AVE	COMMERCE CA	Residential	Full	Y
5243-027-004	2339 CONNOR AVE	COMMERCE CA	Residential	Full	Y
5243-027-005	2335 CONNOR AVE	COMMERCE CA	Residential	Partial	N
5243-027-006	2329 CONNOR AVE	COMMERCE CA	Residential	Partial	N
5243-027-007	2325 CONNOR AVE	COMMERCE CA	Residential	Partial	N
5243-027-008	2323 CONNOR AVE	COMMERCE CA	Residential	Partial	N
5243-027-009	2317 CONNOR AVE	COMMERCE CA	Residential	Partial	N
5243-027-025	4615 E WASHINGTON BLVD	COMMERCE CA	Commercial	Full	Y
5243-027-026	4601 E WASHINGTON BLVD	COMMERCE CA	Industrial	Full	Y
5243-028-001	4645 E WASHINGTON BLVD	COMMERCE CA	Industrial	Full	Y
5243-028-007	4636 LEONIS ST	COMMERCE CA	Residential	Full	Y
5243-028-008	4636 LEONIS ST	COMMERCE CA	Residential	Full	Y
5243-028-009	4632 LEONIS ST	COMMERCE CA	Residential	Full	Y
5243-028-012	2316 CONNOR AVE	COMMERCE CA	Residential	Full	Y
5243-028-013	2320 CONNOR AVE	COMMERCE CA	Residential	Full	Y
5243-028-017	4642 LEONIS ST	COMMERCE CA	Residential	Full	Y
5243-028-020	CONNOR AVE	COMMERCE CA	Residential	Full	N
5243-028-021	4644 LEONIS ST	COMMERCE CA	Residential	Full	Y
5243-028-022	2308 CONNOR AVE	COMMERCE CA	Residential	Full	Y
5243-028-023	2326 CONNOR AVE	COMMERCE CA	Residential	Full	Y
5243-028-901	2330 CONNOR AVE	COMMERCE CA	Residential	Full	N
5243-029-002	4642 E WASHINGTON BLVD	COMMERCE CA	Commercial	Full	Y
5243-029-003	4638 E WASHINGTON BLVD	COMMERCE CA	Industrial	Full	Y
5243-029-004	4630 E WASHINGTON BLVD	COMMERCE CA	Industrial	Full	Y

ACQUISITIONS UNDER ALTERNATIVE 5C, DESIGN OPTION 2A

AIN	Address	City and Community	Land Use Designation	Acquisition	Displacement
5243-029-007	4614 E WASHINGTON BLVD	COMMERCE CA	Industrial	Full	Y
5243-029-008	4614 E WASHINGTON BLVD	COMMERCE CA	Industrial	Full	Y
5243-029-009	4600 E WASHINGTON BLVD	COMMERCE CA	Commercial	Partial	N
5243-029-018	4650 E WASHINGTON BLVD	COMMERCE CA	Industrial	Full	Y
5243-029-019	4646 E WASHINGTON BLVD	COMMERCE CA	Industrial	Full	Y
5243-029-020	2414 CONNOR AVE	COMMERCE CA	Industrial	Full	Y
5243-029-021	2415 CONNOR AVE	COMMERCE CA	Industrial	Full	Y
5243-029-023	4651 SHEILA ST	COMMERCE CA	Industrial	Full	Y
5243-029-024	4635 SHEILA ST	COMMERCE CA	Industrial	Full	Y
5243-029-030	4621 SHEILA ST	COMMERCE CA	Industrial	Full	Y
5243-029-804	RAIL OPS	COMMERCE CA	Miscellaneous	Full	N
5243-029-806	RAIL OPS	COMMERCE CA	Miscellaneous	Full	N
5243-029-808	RAIL OPS	COMMERCE CA	Miscellaneous	Full	N
5243-029-810	RAIL OPS	COMMERCE CA	Miscellaneous	Full	N
5243-029-812	RAIL OPS	COMMERCE CA	Miscellaneous	Partial	N
5243-029-814	RAIL OPS	COMMERCE CA	Miscellaneous	Partial	N
5243-029-816	4621 SHEILA ST	COMMERCE CA	Commercial	Full	N
5244-008-801	RAIL OPS	COMMERCE CA	Miscellaneous	Easement	N
5244-008-802	RAIL OPS	COMMERCE CA	Miscellaneous	Easement	N
5244-008-804	RAIL OPS	COMMERCE CA	Miscellaneous	Easement	N
5244-008-806	RAIL OPS	COMMERCE CA	Miscellaneous	Easement	N
5244-008-900	4725 ASTOR AVE	COMMERCE CA	Miscellaneous	Partial	N
5244-032-029	4821 E WASHINGTON BLVD	COMMERCE CA	Industrial	Full	Y
5244-032-030	4809 E WASHINGTON BLVD	COMMERCE CA	Commercial	Full	Y
5244-032-900	____ E WASHINGTON BLVD	COMMERCE CA	Residential	Full	N

ACQUISITIONS UNDER ALTERNATIVE 5C, DESIGN OPTION 2A

AIN	Address	City and Community	Land Use Designation	Acquisition	Displacement
5244-032-901	_____ E WASHINGTON BLVD	COMMERCE CA	Miscellaneous	Full	N
5244-032-902	4909 E WASHINGTON BLVD	COMMERCE CA	Industrial	Full	Y
5244-033-002	4814 E WASHINGTON BLVD	COMMERCE CA	Commercial	Full	Y
5244-033-003	4814 E WASHINGTON BLVD	COMMERCE CA	Industrial	Full	N
5244-033-007	4720 E WASHINGTON BLVD	COMMERCE CA	Industrial	Full	N
5244-033-008	4720 E WASHINGTON BLVD	COMMERCE CA	Industrial	Full	N
5244-033-013	4900 E WASHINGTON BLVD	COMMERCE CA	Industrial	Partial	N
5244-033-016	2451 HEPWORTH AVE	COMMERCE CA	Industrial	Full	Y
5244-033-018	4815 SHEILA ST	COMMERCE CA	Commercial	Partial	N
5244-033-019	4801 SHEILA ST	COMMERCE CA	Industrial	Full	Y
5244-033-802	RAIL OPS	COMMERCE CA	Miscellaneous	Partial	N
5244-033-804	RAIL OPS	COMMERCE CA	Miscellaneous	Full	N
5244-033-806	RAIL OPS	COMMERCE CA	Miscellaneous	Full	N
5244-033-808	RAIL OPS	COMMERCE CA	Miscellaneous	Partial	N
5244-033-810	RAIL OPS	COMMERCE CA	Miscellaneous	Partial	N
5244-033-812	RAIL OPS	COMMERCE CA	Miscellaneous	Full	N
5244-033-900	4800 E WASHINGTON BLVD	COMMERCE CA	Industrial	Partial	N
5244-035-800	RAIL OPS	COMMERCE CA	Miscellaneous	Easement	N
5244-035-802	RAIL OPS	COMMERCE CA	Industrial	Easement	N
5244-035-803	RAIL OPS	COMMERCE CA	Commercial	Easement	N
5244-035-804	RAIL OPS	COMMERCE CA	Industrial	Easement	N
6332-001-801	RAIL OPS	COMMERCE CA	Miscellaneous	Easement	N
6332-001-802	RAIL OPS	COMMERCE CA	Miscellaneous	Easement	N
6332-003-039	5331 E SLAUSON AVE	COMMERCE CA		Partial	Y
6332-003-803		COMMERCE CA	Miscellaneous	Easement	N

ACQUISITIONS UNDER ALTERNATIVE 5C, DESIGN OPTION 2A

AIN	Address	City and Community	Land Use Designation	Acquisition	Displacement
6332-013-001		COMMERCE CA	Industrial	Partial	N
6332-013-006	6001 S EASTERN AVE	COMMERCE CA	Industrial	Partial	N
6332-013-012	5354 E SLAUSON AVE	COMMERCE CA	Industrial	Full	Y
6332-013-013	5362 E SLAUSON AVE	COMMERCE CA	Industrial	Full	N
6332-013-014		COMMERCE CA	Industrial	Full	N
6332-013-015		COMMERCE CA	Industrial	Partial	N
6332-013-030	5849 EASTERN AVE	COMMERCE CA	Industrial	Partial	N
6332-013-033		COMMERCE CA	Industrial	Partial	Y
6332-013-040		COMMERCE CA		Full	Y
6332-013-041		COMMERCE CA		Full	Y
6332-013-801		COMMERCE CA	Miscellaneous	Partial	N
6332-013-802		COMMERCE CA	Miscellaneous	Partial	N
6332-013-804		COMMERCE CA	Miscellaneous	Partial	N
6332-013-805		COMMERCE CA	Miscellaneous	Partial	N
6332-013-806		COMMERCE CA	Miscellaneous	Partial	N
6332-013-807		COMMERCE CA	Miscellaneous	Partial	N
6332-013-808		COMMERCE CA	Miscellaneous	Partial	N
6332-013-903		COMMERCE CA	Miscellaneous	Easement	N
6332-013-904		COMMERCE CA	Miscellaneous	Partial	N
6332-014-016		COMMERCE CA	Industrial	Partial	N
6332-014-025	5568 E 061 ST	COMMERCE CA	Industrial	Full	Y
6332-014-028		COMMERCE CA	Industrial	Partial	N
6332-014-037		COMMERCE CA		Partial	N
6332-014-808		COMMERCE CA	Miscellaneous	Partial	N
6332-014-809		COMMERCE CA	Miscellaneous	Easement	N

ACQUISITIONS UNDER ALTERNATIVE 5C, DESIGN OPTION 2A

AIN	Address	City and Community	Land Use Designation	Acquisition	Displacement
6332-014-814	RAIL OPS	COMMERCE CA	Miscellaneous	Easement	N
6332-014-815	RAIL OPS	COMMERCE CA	Miscellaneous	Easement	N
6332-014-817	5649 RANDOLPH ST	COMMERCE CA	Industrial	Easement	N
6332-014-818	6155 S EASTERN AVE	COMMERCE CA	Miscellaneous	Easement	N
6332-014-819	5520 RANDOLPH ST	COMMERCE CA	Miscellaneous	Easement	N
6180-024-004	S GIBSON AVE	COMPTON CA	Residential	Partial	N
6180-024-005	S GIBSON AVE	COMPTON CA	Residential	Partial	N
6180-024-015	S GIBSON AVE	COMPTON CA	Residential	Partial	N
6180-024-017	S GIBSON AVE	COMPTON CA	Residential	Partial	N
6180-024-018	S GIBSON AVE	COMPTON CA	Residential	Partial	N
6180-024-019	S GIBSON AVE	COMPTON CA	Residential	Partial	N
6180-024-020	S GIBSON AVE	COMPTON CA	Residential	Partial	N
6180-024-021	S GIBSON AVE	COMPTON CA	Residential	Partial	N
6181-027-021	2717 E ALONDRA BLVD	COMPTON CA	Commercial	Partial	N
6181-028-022	E ALONDRA BLVD	COMPTON CA	Commercial	Full	N
6181-028-023	2901 E ALONDRA BLVD	COMPTON CA	Commercial	Partial	N
6181-028-037	15812 S ATLANTIC AVE	COMPTON CA	Commercial	Partial	N
6181-031-029	4603 E ALONDRA BLVD	COMPTON CA	Commercial	Full	Y
6181-031-030	4609 E ALONDRA BLVD	COMPTON CA	Commercial	Full	Y
6181-031-031	4615 E ALONDRA BLVD	COMPTON CA	Commercial	Full	Y
6181-031-032	4617 E ALONDRA BLVD	COMPTON CA	Commercial	Full	N
6181-031-033	4619 E ALONDRA BLVD	COMPTON CA	Commercial	Full	N
6181-031-039	E ALONDRA BLVD	COMPTON CA	Commercial	Full	N
6181-032-041	15813 S FRAILEY AVE	COMPTON CA	Commercial	Partial	N
6181-032-042	15812 S FRAILEY AVE	COMPTON CA	Residential	Partial	N

ACQUISITIONS UNDER ALTERNATIVE 5C, DESIGN OPTION 2A

AIN	Address	City and Community	Land Use Designation	Acquisition	Displacement
6181-032-043	15810 S FRAILEY AVE	COMPTON CA	Residential	Partial	N
6181-032-044	15815 S FRAILEY AVE	COMPTON CA	Commercial	Partial	N
6181-032-045	15814 S FRAILEY AVE	COMPTON CA	Residential	Partial	N
6181-032-049	15817 S FRAILEY AVE	COMPTON CA	Residential	Partial	N
6181-032-050	15819 S FRAILEY AVE	COMPTON CA	Residential	Partial	N
6181-032-053	15818 S FRAILEY AVE	COMPTON CA	Residential	Partial	N
6181-032-054	15816 S FRAILEY AVE	COMPTON CA	Commercial	Partial	N
6181-032-058	15811 S FRAILEY AVE	COMPTON CA	(unavailable)	Partial	N
6181-035-036	15609 S GIBSON AVE	COMPTON CA	Miscellaneous	Full	N
6181-035-038	15519 S GIBSON AVE	COMPTON CA	Residential	Full	Y
6181-035-039	15523 S GIBSON AVE	COMPTON CA	Residential	Full	Y
6181-035-040	15527 S GIBSON AVE	COMPTON CA	Residential	Full	Y
6181-035-041	15531 S GIBSON AVE	COMPTON CA	Residential	Full	Y
6181-035-042	15535 S GIBSON AVE	COMPTON CA	Residential	Full	Y
6181-035-043	15539 S GIBSON AVE	COMPTON CA	Residential	Full	Y
6239-001-001	LA RIVER	COMPTON CA	Residential	Easement	N
6239-001-012	LA RIVER	COMPTON CA	Residential	Easement	N
6239-001-904	LA RIVER	COMPTON CA	Miscellaneous	Easement	N
6239-001-907	LA RIVER	COMPTON CA	Residential	Easement	N
6239-002-011	LA RIVER	COMPTON CA	Industrial	Easement	N
7101-013-018	S ATLANTIC AVE	COMPTON CA	Industrial	Full	N
7101-013-019	S ATLANTIC AVE	COMPTON CA	Residential	Full	N
7101-013-020	S ATLANTIC AVE	COMPTON CA	Residential	Full	N
7101-013-021	S ATLANTIC AVE	COMPTON CA	Residential	Full	N
7101-013-022	S ATLANTIC AVE	COMPTON CA	Residential	Full	N

ACQUISITIONS UNDER ALTERNATIVE 5C, DESIGN OPTION 2A

AIN	Address	City and Community	Land Use Designation	Acquisition	Displacement
7101-013-023	S ATLANTIC AVE	COMPTON CA	Residential	Full	N
7101-013-024	LA RIVER	COMPTON CA	Residential	Partial	N
7101-013-025	LA RIVER	COMPTON CA	Residential	Easement	N
7101-013-039	LA RIVER	COMPTON CA	Residential	Easement	N
7101-015-002	S ATLANTIC AVE	COMPTON CA	Commercial	Full	Y
7101-015-003	S ATLANTIC AVE	COMPTON CA	Industrial	Full	N
7101-015-004	S ATLANTIC AVE	COMPTON CA	Industrial	Full	Y
7101-016-006	1409 S SPORTSMAN DR	COMPTON CA	Industrial	Full	Y
7101-016-008	1625 S SPORTSMAN DR	COMPTON CA	Recreational	Full	Y
7101-017-001	1400 S SPORTSMAN DR	COMPTON CA	Commercial	Full	Y
7301-001-001	4502 E ALONDRA BLVD	COMPTON CA	Commercial	Partial	N
7301-001-008	4510 E ALONDRA BLVD	COMPTON CA	Commercial	Full	Y
7301-001-009	E ALONDRA BLVD	COMPTON CA	Commercial	Full	Y
7301-001-010	S ATLANTIC AVE	COMPTON CA	Residential	Partial	Y
7301-002-002	16108 S ATLANTIC AVE	COMPTON CA	Residential	Partial	N
7301-002-020	S ATLANTIC DR	COMPTON CA	Residential	Partial	N
7301-002-900	16216 S ATLANTIC AVE	COMPTON CA	Commercial	Partial	N
7301-002-901	S ATLANTIC AVE	COMPTON CA	Commercial	Partial	N
7301-002-902	16208 S ATLANTIC AVE	COMPTON CA	Commercial	Partial	N
7301-003-011	2820 E ALONDRA BLVD	COMPTON CA	Commercial	Partial	N
7301-029-014	1520 S ATLANTIC DR	COMPTON CA	Residential	Partial	N
7301-029-015	1604 S ATLANTIC DR	COMPTON CA	Residential	Partial	N
7301-029-016	1608 S ATLANTIC DR	COMPTON CA	Residential	Partial	N
7301-029-034	1612 S ATLANTIC DR	COMPTON CA	Residential	Partial	N
7306-001-027		COMPTON CA	Industrial	Easement	N

ACQUISITIONS UNDER ALTERNATIVE 5C, DESIGN OPTION 2A

AIN	Address	City and Community	Land Use Designation	Acquisition	Displacement
7306-001-029		COMPTON CA	Industrial	Easement	N
7306-001-036	17515 S SANTA FE AVE	COMPTON CA	Industrial	Partial	N
7306-001-040	2201 SANTA FE AVE	COMPTON CA	Industrial	Full	N
7306-001-041	2201 S SANTA FE AVE	COMPTON CA	Industrial	Full	Y
7306-001-042	COMPTON CREEK	COMPTON CA	Industrial	Easement	N
7306-001-804	RAIL OPS	COMPTON CA	Miscellaneous	Easement	N
7306-001-805	RAIL OPS	COMPTON CA	Miscellaneous	Easement	N
7306-001-901	COMPTON CREEK CHANNEL EAST BRANCH	COMPTON CA	Miscellaneous	Easement	N
7306-001-902	COMPTON CREEK CHANNEL EAST BRANCH	COMPTON CA	Miscellaneous	Easement	N
7306-001-903	COMPTON CREEK	COMPTON CA	Industrial	Easement	N
7306-001-905	COMPTON CREEK	COMPTON CA	Industrial	Easement	N
7306-001-909	RAIL OPS	COMPTON CA	Miscellaneous	Easement	N
7306-001-911	RAIL OPS	COMPTON CA	Miscellaneous	Easement	N
7306-001-918	RAIL OPS	COMPTON CA	Miscellaneous	Easement	N
7306-002-034	17600 S SANTA FE AVE	COMPTON CA	Commercial	Partial	N
7306-007-025	COMPTON CREEK	COMPTON CA	Industrial	Easement	N
7306-007-034	COMPTON CREEK	COMPTON CA	Industrial	Easement	N
7306-007-900		COMPTON CA	Miscellaneous	Partial	N
7306-007-901		COMPTON CA	Miscellaneous	Easement	N
7306-019-086	20021 S SUSANA RD	COMPTON CA	Industrial	Partial	N
7306-019-835	FLOOD CONTROL	COMPTON CA	Industrial	Easement	N
7306-021-007	RAIL OPS	COMPTON CA	Industrial	Full	N
7306-021-020	19618 S SUSANA RD	COMPTON CA	Industrial	Partial	N
7306-021-030	19720 S SUSANA RD	COMPTON CA	Industrial	Partial	N

ACQUISITIONS UNDER ALTERNATIVE 5C, DESIGN OPTION 2A

AIN	Address	City and Community	Land Use Designation	Acquisition	Displacement
7306-021-811	RAIL OPS	COMPTON CA	Miscellaneous	Partial	N
7306-021-812	RAIL OPS	COMPTON CA	Miscellaneous	Partial	N
7306-021-813	RAIL OPS	COMPTON CA	Miscellaneous	Easement	N
7306-022-035	RAIL OPS	COMPTON CA	Industrial	Full	N
7306-022-800	RAIL OPS	COMPTON CA	Miscellaneous	Partial	N
7306-022-803	SCE CORRIDOR	COMPTON CA	Miscellaneous	Partial	N
6224-031-002		CUDAHY CA	Industrial	Partial	N
6224-031-900		CUDAHY CA	Industrial	Easement	N
6224-037-900		CUDAHY CA	Miscellaneous	Easement	N
6224-038-273	LADWP	CUDAHY CA	Miscellaneous	Easement	N
6224-039-900		CUDAHY CA	Miscellaneous	Easement	N
6224-040-272		CUDAHY CA	Miscellaneous	Easement	N
6224-040-801	RAIL OPS	CUDAHY CA	Miscellaneous	Easement	N
6224-040-900	LA RIVER	CUDAHY CA	Miscellaneous	Partial	N
6224-040-901	LA RIVER	CUDAHY CA	Miscellaneous	Partial	N
6226-018-001		CUDAHY CA	Industrial	Partial	N
6226-027-016		CUDAHY CA	Residential	Partial	N
6226-034-900		CUDAHY CA	Miscellaneous	Easement	N
6227-034-802	RAIL OPS	CUDAHY CA	Miscellaneous	Easement	N
6232-001-801	RAIL OPS	CUDAHY CA	Miscellaneous	Easement	N
6232-001-802	RAIL OPS	CUDAHY CA	Miscellaneous	Easement	N
6232-002-800	RAIL OPS	CUDAHY CA	Miscellaneous	Easement	N
7306-002-037	3000 E VIA MONDO	DOMINGUEZ CA	Industrial	Partial	N
7140-014-809	1000 W CARSON STREET	LONG BEACH	Miscellaneous	Easement	N
6237-026-903	LA RIVER	LONG BEACH CA	Miscellaneous	Partial	N

ACQUISITIONS UNDER ALTERNATIVE 5C, DESIGN OPTION 2A

AIN	Address	City and Community	Land Use Designation	Acquisition	Displacement
7113-002-009	6730 CHERRY AVE	LONG BEACH CA	Commercial	Partial	N
7113-002-011	6700 CHERRY AVE	LONG BEACH CA	Commercial	Partial	N
7115-001-002	455 E ARTESIA BLVD	LONG BEACH CA	Commercial	Partial	N
7115-027-800	SCE CORRIDOR	LONG BEACH CA	Miscellaneous	Partial	N
7115-027-801	SCE CORRIDOR	LONG BEACH CA	Miscellaneous	Full	N
7116-018-800	SCE CORRIDOR	LONG BEACH CA	Miscellaneous	Partial	N
7116-018-801	SCE CORRIDOR	LONG BEACH CA	Miscellaneous	Partial	N
7116-018-802	SCE CORRIDOR	LONG BEACH CA	Miscellaneous	Partial	N
7116-018-803	SCE CORRIDOR	LONG BEACH CA	Miscellaneous	Full	N
7116-018-804	SCE CORRIDOR	LONG BEACH CA	Miscellaneous	Partial	N
7116-018-805	SCE CORRIDOR	LONG BEACH CA	Miscellaneous	Easement	N
7116-018-806	SCE CORRIDOR	LONG BEACH CA	Miscellaneous	Easement	N
7116-018-807	SCE CORRIDOR	LONG BEACH CA	Residential	Easement	N
7116-018-813	SCE CORRIDOR	LONG BEACH CA	Miscellaneous	Easement	N
7116-019-800	SCE CORRIDOR	LONG BEACH CA	Miscellaneous	Easement	N
7116-019-801	SCE CORRIDOR	LONG BEACH CA	Miscellaneous	Easement	N
7116-019-806	SCE CORRIDOR	LONG BEACH CA	(unavailable)	Easement	N
7116-019-807	SCE CORRIDOR	LONG BEACH CA	Miscellaneous	Easement	N
7119-020-033	6600 CHERRY AVE	LONG BEACH CA	Commercial	Partial	N
7125-037-801	SCE CORRIDOR	LONG BEACH CA	Miscellaneous	Partial	N
7125-037-802	SCE CORRIDOR	LONG BEACH CA	Miscellaneous	Easement	N
7126-008-901	LONG BEACH CITY	LONG BEACH CA	Miscellaneous	Partial	
7126-008-902	LA RIVER	LONG BEACH CA	Miscellaneous	Partial	N
7132-001-800	SCE CORRIDOR	LONG BEACH CA	Miscellaneous	Partial	N
7132-001-801	SCE CORRIDOR	LONG BEACH CA	Miscellaneous	Partial	N

ACQUISITIONS UNDER ALTERNATIVE 5C, DESIGN OPTION 2A

AIN	Address	City and Community	Land Use Designation	Acquisition	Displacement
7132-001-806	SCE CORRIDOR	LONG BEACH CA	Miscellaneous	Partial	N
7132-001-807	SCE CORRIDOR	LONG BEACH CA	Miscellaneous	Partial	N
7132-001-808	SCE CORRIDOR	LONG BEACH CA	Miscellaneous	Partial	N
7132-002-900	LA RIVER	LONG BEACH CA	Miscellaneous	Easement	N
7132-003-901	LA RIVER	LONG BEACH CA	Miscellaneous	Easement	N
7132-004-900	LA RIVER	LONG BEACH CA	Miscellaneous	Easement	N
7132-004-901	LA RIVER	LONG BEACH CA	Miscellaneous	Easement	N
7133-017-004	FLOOD CONTROL	LONG BEACH CA	Industrial	Partial	N
7133-017-006	1001 E DOMINGUEZ ST	LONG BEACH CA	Industrial	Partial	N
7133-017-800	SCE CORRIDOR	LONG BEACH CA	Miscellaneous	Partial	N
7133-017-900		LONG BEACH CA	Miscellaneous	Partial	N
7133-017-904		LONG BEACH CA	Miscellaneous	Easement	N
7133-017-905	LA RIVER	LONG BEACH CA	Miscellaneous	Easement	N
7133-017-906	LA RIVER	LONG BEACH CA	Miscellaneous	Easement	N
7140-014-019		LONG BEACH CA	Recreational	Partial	N
7140-014-023	3916 AMEBCO RD	LONG BEACH CA	Industrial	Partial	N
7140-014-025	4021 AMEBCO RD	LONG BEACH CA	Industrial	Partial	N
7140-014-028		LONG BEACH CA	Industrial	Partial	N
7140-014-031	1012 W CARSON ST	LONG BEACH CA	Industrial	Partial	N
7140-014-032		LONG BEACH CA	Recreational	Partial	N
7140-014-804	SCE CORRIDOR	LONG BEACH CA	Miscellaneous	Easement	N
7140-014-806	SCE CORRIDOR	LONG BEACH CA	Miscellaneous	Easement	N
7140-014-900	E 208TH ST	LONG BEACH CA	Miscellaneous	Partial	N
7140-014-919	RAIL OPS	LONG BEACH CA	Miscellaneous	Easement	N
7140-014-936	E 208TH ST	LONG BEACH CA	Industrial	Partial	N

ACQUISITIONS UNDER ALTERNATIVE 5C, DESIGN OPTION 2A

AIN	Address	City and Community	Land Use Designation	Acquisition	Displacement
7140-014-940	LA RIVER	LONG BEACH CA	Miscellaneous	Easement	N
7140-014-941	RAIL OPS	LONG BEACH CA	Miscellaneous	Easement	N
7140-014-944		LONG BEACH CA	Miscellaneous	Easement	N
7140-014-945		LONG BEACH CA	Miscellaneous	Easement	N
7201-012-900	LA RIVER	LONG BEACH CA	Miscellaneous	Partial	N
7201-013-001	LA RIVER	LONG BEACH CA	Miscellaneous	Partial	N
7201-013-002	LA RIVER	LONG BEACH CA	Miscellaneous	Partial	N
7201-014-013	LA RIVER	LONG BEACH CA	Miscellaneous	Easement	N
7201-015-047	LA RIVER	LONG BEACH CA	Miscellaneous	Partial	N
7201-026-900	W WILLOW ST	LONG BEACH CA	Miscellaneous	Partial	N
7201-027-908	W WILLOW ST	LONG BEACH CA	Miscellaneous	Easement	N
7201-027-910	W WILLOW ST	LONG BEACH CA	Miscellaneous	Partial	N
7201-028-001	LA RIVER	LONG BEACH CA	Miscellaneous	Easement	N
7201-029-001	LA RIVER	LONG BEACH CA	Miscellaneous	Partial	N
7202-001-901	LA RIVER	LONG BEACH CA	Miscellaneous	Easement	N
7202-001-902	LA RIVER	LONG BEACH CA	Miscellaneous	Partial	N
7202-002-900	LA RIVER	LONG BEACH CA	Miscellaneous	Partial	N
7202-006-900	W WILLOW ST	LONG BEACH CA	Miscellaneous	Partial	N
7202-006-901	W WILLOW ST	LONG BEACH CA	Miscellaneous	Partial	N
7202-023-903	L A RIVER	LONG BEACH CA	Miscellaneous	Easement	N
7202-024-902	L A RIVER	LONG BEACH CA	Miscellaneous	Partial	N
7202-029-005	1871 SAN FRANCISCO AVE	LONG BEACH CA	Residential	Partial	N
7202-029-010	1835 SAN FRANCISCO AVE	LONG BEACH CA	Residential	Partial	N
7202-029-900		LONG BEACH CA	Miscellaneous	Easement	N
7202-029-901	SAN FRANCISCO AVE	LONG BEACH CA	Miscellaneous	Easement	N

ACQUISITIONS UNDER ALTERNATIVE 5C, DESIGN OPTION 2A

AIN	Address	City and Community	Land Use Designation	Acquisition	Displacement
7202-029-902	SAN FRANCISCO AVE	LONG BEACH CA	Residential	Easement	N
7203-001-900	LA RIVER	LONG BEACH CA	Miscellaneous	Partial	N
7203-001-901	LA RIVER	LONG BEACH CA	Miscellaneous	Partial	N
7203-002-001	701 W BAKER ST	LONG BEACH CA	Industrial	Partial	N
7204-007-900	RAIL OPS	LONG BEACH CA	Miscellaneous	Easement	N
7271-001-001		LONG BEACH CA	Industrial	Partial	N
7271-001-005	L A RIVER	LONG BEACH CA	Industrial	Easement	N
7271-001-006	L A RIVER	LONG BEACH CA	Industrial	Partial	N
7271-001-902		LONG BEACH CA	Miscellaneous	Partial	N
7271-001-904		LONG BEACH CA	Industrial	Partial	N
7271-001-905	L A RIVER	LONG BEACH CA	Miscellaneous	Easement	N
7271-001-906		LONG BEACH CA	Industrial	Easement	N
7271-002-001	LA RIVER	LONG BEACH CA	Industrial	Partial	N
7271-002-002		LONG BEACH CA	Industrial	Full	N
7271-002-902		LONG BEACH CA	Miscellaneous	Partial	N
7271-002-905		LONG BEACH CA	Miscellaneous	Partial	N
7271-002-906		LONG BEACH CA	Miscellaneous	Easement	N
7271-002-908	LA RIVER	LONG BEACH CA	Miscellaneous	Partial	N
7271-002-909		LONG BEACH CA	Industrial	Partial	N
7271-002-910		LONG BEACH CA	Industrial	Easement	N
7271-003-803	LA RIVER	LONG BEACH CA	Miscellaneous	Easement	N
7271-003-902	LA RIVER	LONG BEACH CA	Miscellaneous	Easement	N
7271-003-903		LONG BEACH CA	Miscellaneous	Easement	N
7271-003-904		LONG BEACH CA	Miscellaneous	Easement	N
7271-005-001	1250 DE FOREST AVE	LONG BEACH CA	Industrial	Partial	N

ACQUISITIONS UNDER ALTERNATIVE 5C, DESIGN OPTION 2A

AIN	Address	City and Community	Land Use Designation	Acquisition	Displacement
7271-012-023	1501 SAN FRANCISCO AVE	LONG BEACH CA	Industrial	Partial	N
7278-011-800	LA RIVER	LONG BEACH CA	Miscellaneous	Easement	N
7278-011-805	LA RIVER	LONG BEACH CA	Miscellaneous	Easement	N
7278-011-806	LA RIVER	LONG BEACH CA	Miscellaneous	Easement	N
7278-011-808	RAIL OPS	LONG BEACH CA	Miscellaneous	Easement	N
7278-011-810	LA RIVER	LONG BEACH CA	Miscellaneous	Easement	N
7278-011-811	LA RIVER	LONG BEACH CA	Miscellaneous	Easement	N
7278-011-908	LA RIVER	LONG BEACH CA	Miscellaneous	Easement	N
7278-012-904		LONG BEACH CA	Miscellaneous	Partial	N
7278-012-905		LONG BEACH CA	Miscellaneous	Partial	N
7278-012-906		LONG BEACH CA	Miscellaneous	Easement	N
7278-012-907		LONG BEACH CA	Miscellaneous	Partial	N
7278-013-904		LONG BEACH CA	Miscellaneous	Partial	N
7278-013-908	CITY PARK	LONG BEACH CA	Miscellaneous	Partial	N
7278-013-909		LONG BEACH CA	(unavailable)	Partial	N
7278-013-910		LONG BEACH CA	Miscellaneous	Partial	N
7278-014-914	CITY PARK	LONG BEACH CA	Miscellaneous	Partial	N
7278-014-915	CITY PARK	LONG BEACH CA	Miscellaneous	Partial	N
7278-015-955		LONG BEACH CA	Commercial	Partial	N
7278-018-902		LONG BEACH CA	Residential	Partial	N
7278-023-900	815 W 3RD ST	LONG BEACH CA	Residential	Partial	N
7278-023-902	CITY PARK	LONG BEACH CA	Residential	Partial	N
7278-023-903	CITY PARK	LONG BEACH CA	Residential	Partial	N
7303-001-806		LONG BEACH CA	Miscellaneous	Easement	N
7303-001-807		LONG BEACH CA	Miscellaneous	Easement	N

ACQUISITIONS UNDER ALTERNATIVE 5C, DESIGN OPTION 2A

AIN	Address	City and Community	Land Use Designation	Acquisition	Displacement
7303-011-071	323 E ARTESIA LN	LONG BEACH CA	Residential	Full	Y
7303-011-072	300 E ARTESIA LN	LONG BEACH CA	Commercial	Full	Y
7303-011-073	306 E ARTESIA LN	LONG BEACH CA	Residential	Full	Y
7303-011-074	310 E ARTESIA LN	LONG BEACH CA	Residential	Full	Y
7303-011-075	314 E ARTESIA LN	LONG BEACH CA	Residential	Full	Y
7303-011-076	324 E MARKER ST	LONG BEACH CA	Residential	Full	Y
7303-012-043	250 E ARTESIA BLVD	LONG BEACH CA	Residential	Full	Y
7303-012-049	_____ E ARTESIA BLVD	LONG BEACH CA	Industrial	Full	Y
7303-012-051	194 E ARTESIA BLVD	LONG BEACH CA	Industrial	Partial	Y
7303-012-052	256 E ARTESIA BLVD	LONG BEACH CA	Residential	Full	Y
7305-008-901	CITY PARK	LONG BEACH CA	Miscellaneous	Easement	N
7306-022-033	88 W VICTORIA ST	LONG BEACH CA	Industrial	Partial	N
7306-022-038	5951 LONG BEACH BLVD	LONG BEACH CA	Commercial	Partial	N
7306-022-801	SCE CORRIDOR	LONG BEACH CA	Miscellaneous	Partial	N
7306-022-802	SCE CORRIDOR	LONG BEACH CA	Miscellaneous	Partial	N
7306-022-904	100 W VICTORIA ST	LONG BEACH CA	Industrial	Partial	N
7307-008-051	6001 LONG BEACH BLVD	LONG BEACH CA	Commercial	Partial	N
7307-017-002	5950 LONG BEACH BLVD	LONG BEACH CA	Commercial	Partial	N
7310-013-098	1431 W VIA PLATA ST	LONG BEACH CA	Industrial	Full	Y
7310-013-101	1450 W DOMINGUEZ ST	LONG BEACH CA	Industrial	Partial	N
7310-013-902		LONG BEACH CA	Miscellaneous	Partial	N
7310-013-909		LONG BEACH CA	Industrial	Partial	N
7310-013-911	RAIL OPS	LONG BEACH CA	Miscellaneous	Easement	N
7310-015-020		LONG BEACH CA	Industrial	Partial	N
7310-015-021		LONG BEACH CA	Industrial	Partial	N

ACQUISITIONS UNDER ALTERNATIVE 5C, DESIGN OPTION 2A

AIN	Address	City and Community	Land Use Designation	Acquisition	Displacement
7310-015-022		LONG BEACH CA	Industrial	Partial	N
7310-015-023		LONG BEACH CA	Industrial	Full	N
7310-016-072	1500 HUGHES WAY	LONG BEACH CA	Commercial	Partial	N
7310-016-073	3900 VIA ORO AVE	LONG BEACH CA	Industrial	Partial	N
7310-016-086	3800 VIA ORO	LONG BEACH CA	Industrial	Partial	N
7310-016-806		LONG BEACH CA	Miscellaneous	Partial	N
7311-001-001	1515 W WARDLOW RD	LONG BEACH CA	Industrial	Partial	Y
7311-001-002	1501 W WARDLOW RD	LONG BEACH CA	Industrial	Partial	N
7311-001-004	1581 W WARDLOW RD	LONG BEACH CA	Industrial	Partial	N
7311-001-011	3700 SANTA FE AVE	LONG BEACH CA	Commercial	Partial	N
7311-001-802	WARDLOW RD	LONG BEACH CA	Miscellaneous	Easement	N
7311-004-022	3618 GALE AVE	LONG BEACH CA	Residential	Full	Y
7311-004-023	3603 GALE AVE	LONG BEACH CA	Residential	Full	Y
7311-009-001	3540 GALE AVE	LONG BEACH CA	Residential	Partial	N
7311-009-002	3532 GALE AVE	LONG BEACH CA	Residential	Partial	N
7311-009-003	3524 GALE AVE	LONG BEACH CA	Residential	Partial	N
7311-009-004	3516 GALE AVE	LONG BEACH CA	Residential	Partial	N
7311-013-800	WARDLOW RD	LONG BEACH CA	Miscellaneous	Easement	N
7312-022-007	3046 GALE AVE	LONG BEACH CA	Residential	Partial	N
7312-022-008	3038 GALE AVE	LONG BEACH CA	Residential	Partial	N
7312-022-009	3030 GALE AVE	LONG BEACH CA	Residential	Partial	N
7312-022-010	3024 GALE AVE	LONG BEACH CA	Residential	Partial	N
7312-022-011	3016 GALE AVE	LONG BEACH CA	Residential	Partial	N
7312-022-014	3000 GALE AVE	LONG BEACH CA	Residential	Partial	N
7312-022-015	3006 GALE AVE	LONG BEACH CA	Residential	Partial	N

ACQUISITIONS UNDER ALTERNATIVE 5C, DESIGN OPTION 2A

AIN	Address	City and Community	Land Use Designation	Acquisition	Displacement
7313-001-001	2990 GALE AVE	LONG BEACH CA	Residential	Full	Y
7313-001-002	2980 GALE AVE	LONG BEACH CA	Residential	Full	Y
7313-001-003	1222 W SPRING ST	LONG BEACH CA	Residential	Full	Y
7313-001-004	2970 GALE AVE	LONG BEACH CA	Residential	Partial	N
7313-001-005	2962 GALE AVE	LONG BEACH CA	Residential	Partial	N
7313-001-006	2956 GALE AVE	LONG BEACH CA	Residential	Partial	N
7313-001-007	2946 GALE AVE	LONG BEACH CA	Residential	Partial	N
7313-001-008	2936 GALE AVE	LONG BEACH CA	Residential	Partial	N
7313-001-009	2930 GALE AVE	LONG BEACH CA	Residential	Partial	N
7313-001-010	2924 GALE AVE	LONG BEACH CA	Residential	Partial	N
7313-001-011	2914 GALE AVE	LONG BEACH CA	Residential	Partial	N
7313-001-012	2910 GALE AVE	LONG BEACH CA	Residential	Partial	N
7313-001-013	2900 GALE AVE	LONG BEACH CA	Residential	Partial	N
7313-027-004	2774 GALE AVE	LONG BEACH CA	Residential	Partial	N
7313-027-005	2766 GALE AVE	LONG BEACH CA	Residential	Partial	N
7313-027-006	2760 GALE AVE	LONG BEACH CA	Residential	Partial	N
7313-027-007	2750 GALE AVE	LONG BEACH CA	Residential	Partial	N
7313-027-008	2748 GALE AVE	LONG BEACH CA	Residential	Partial	N
7313-027-009	2740 GALE AVE	LONG BEACH CA	Residential	Partial	N
7313-027-011	2728 GALE AVE	LONG BEACH CA	Residential	Partial	N
7313-027-012	2722 GALE AVE	LONG BEACH CA	Residential	Partial	N
7313-027-013	2792 GALE AVE	LONG BEACH CA	Residential	Partial	N
7313-027-014	2784 GALE AVE	LONG BEACH CA	Residential	Partial	N
7313-027-015	2780 GALE AVE	LONG BEACH CA	Residential	Partial	N
7313-028-019	1295 W WILLOW ST	LONG BEACH CA	Residential	Full	N

ACQUISITIONS UNDER ALTERNATIVE 5C, DESIGN OPTION 2A

AIN	Address	City and Community	Land Use Designation	Acquisition	Displacement
7313-028-020	1295 W WILLOW ST	LONG BEACH CA	Institutional	Full	Y
7313-029-023	1339 W WILLOW ST	LONG BEACH CA	Commercial	Full	Y
7313-029-024	1335 W WILLOW ST	LONG BEACH CA	Residential	Partial	N
7313-029-027	1311 W WILLOW ST	LONG BEACH CA	Commercial	Full	Y
7313-029-028	1303 W WILLOW ST	LONG BEACH CA	Commercial	Full	Y
7313-029-029	1325 W WILLOW ST	LONG BEACH CA	Commercial	Full	Y
7313-029-030	1319 W WILLOW ST	LONG BEACH CA	Commercial	Full	Y
7401-005-002	1356 W WILLOW ST	LONG BEACH CA	Commercial	Partial	N
7401-006-003	1310 W WILLOW ST	LONG BEACH CA	Commercial	Full	Y
7401-006-026	1336 W WILLOW ST	LONG BEACH CA	Commercial	Full	Y
7401-007-001	1292 W WILLOW ST	LONG BEACH CA	Residential	Full	Y
7401-007-018	W WILLOW ST	LONG BEACH CA	Commercial	Full	Y
7401-023-004	1226 W BURNETT ST	LONG BEACH CA	Industrial	Partial	N
7401-023-005	2356 GALE AVE	LONG BEACH CA	Residential	Partial	N
7401-023-006	2350 GALE AVE	LONG BEACH CA	Residential	Partial	N
7401-023-015	2370 GALE AVE	LONG BEACH CA	Residential	Partial	N
7401-023-016	2364 GALE AVE	LONG BEACH CA	Residential	Partial	N
7401-023-017	2360 GALE AVE	LONG BEACH CA	Residential	Partial	N
7431-009-017	2188 GALE AVE	LONG BEACH CA	Residential	Full	Y
7431-009-018	2184 GALE AVE	LONG BEACH CA	Residential	Full	Y
7431-010-003	2080 GALE AVE	LONG BEACH CA	Residential	Partial	N
7431-010-004	2072 GALE AVE	LONG BEACH CA	Residential	Partial	N
7431-010-005	2066 GALE AVE	LONG BEACH CA	Residential	Partial	N
7431-010-006	2056 GALE AVE	LONG BEACH CA	Residential	Partial	N
7431-010-007	2048 GALE AVE	LONG BEACH CA	Residential	Partial	N

ACQUISITIONS UNDER ALTERNATIVE 5C, DESIGN OPTION 2A

AIN	Address	City and Community	Land Use Designation	Acquisition	Displacement
7431-010-009	2040 GALE AVE	LONG BEACH CA	Residential	Partial	N
7431-010-010	2032 GALE AVE	LONG BEACH CA	Residential	Partial	N
7431-010-011	2030 GALE AVE	LONG BEACH CA	Residential	Partial	N
7431-032-006	1234 W 19TH ST	LONG BEACH CA	Residential	Partial	N
7431-033-002	1365 W PACIFIC COAST HWY	LONG BEACH CA	Commercial	Partial	N
7431-033-008		LONG BEACH CA	Commercial	Partial	N
7432-019-023	1353 W ANAHEIM ST	LONG BEACH CA	Commercial	Partial	N
7432-019-043	1234 W COWLES ST	LONG BEACH CA	Commercial	Full	Y
7432-019-049	1234 W COWLES ST	LONG BEACH CA	Commercial	Full	Y
7432-020-020	W 15TH ST	LONG BEACH CA	Industrial	Full	Y
7432-020-021	1226 W 15TH ST	LONG BEACH CA	Industrial	Full	Y
7432-020-022	1230 W 15TH ST	LONG BEACH CA	Industrial	Full	Y
7432-020-023	W 15TH ST	LONG BEACH CA	Industrial	Full	Y
7432-020-024	1240 W 15TH ST	LONG BEACH CA	Industrial	Full	Y
7432-020-025	1248 W 15TH ST	LONG BEACH CA	Industrial	Full	Y
7432-020-026	1260 W 15TH ST	LONG BEACH CA	Commercial	Full	Y
7432-020-028	1235 W COWLES ST	LONG BEACH CA	Industrial	Full	Y
7432-020-029	1233 W COWLES ST	LONG BEACH CA	Industrial	Full	Y
7432-020-030	1231 W COWLES ST	LONG BEACH CA	Industrial	Full	Y
7432-020-031	1229 W COWLES ST	LONG BEACH CA	Industrial	Full	Y
7432-020-032	1227 W COWLES ST	LONG BEACH CA	Industrial	Full	Y
7432-020-033	1243 W COWLES ST	LONG BEACH CA	Industrial	Full	Y
7432-021-001	1238 W GAYLORD ST	LONG BEACH CA	Industrial	Full	Y
7432-021-002	W GAYLORD ST	LONG BEACH CA	Industrial	Full	Y
7432-021-003	1256 W GAYLORD ST	LONG BEACH CA	Industrial	Full	Y

ACQUISITIONS UNDER ALTERNATIVE 5C, DESIGN OPTION 2A

AIN	Address	City and Community	Land Use Designation	Acquisition	Displacement
7432-021-004	1241 W 15TH ST	LONG BEACH CA	Industrial	Full	Y
7432-021-005	1239 W 15TH ST	LONG BEACH CA	Industrial	Full	Y
7432-021-006	1233 W 15TH ST	LONG BEACH CA	Industrial	Full	Y
7432-021-007	1231 W 15TH ST	LONG BEACH CA	Industrial	Full	Y
7432-021-008	1229 W 15TH ST	LONG BEACH CA	Industrial	Full	Y
7432-021-009	1302 W GAYLORD ST	LONG BEACH CA	Industrial	Partial	N
7432-021-010	1324 W GAYLORD ST	LONG BEACH CA	Industrial	Partial	N
7432-021-026	1303 W 15TH ST	LONG BEACH CA	Industrial	Partial	N
7432-021-030	1301 W 15TH ST	LONG BEACH CA	Industrial	Partial	N
7432-021-032		LONG BEACH CA	Industrial	Partial	N
7432-022-006	1345 W GAYLORD ST	LONG BEACH CA	Industrial	Full	Y
7432-022-020	1247 W GAYLORD ST	LONG BEACH CA	Industrial	Partial	Y
7432-022-900	1238 W 16 TH ST	LONG BEACH CA	Miscellaneous	Full	Y
7432-022-901	W GAYLORD ST	LONG BEACH CA	Miscellaneous	Full	Y
7432-022-905	1258 W 16TH ST	LONG BEACH CA	Industrial	Partial	Y
7432-023-001	1240 W 17TH ST	LONG BEACH CA	Industrial	Partial	Y
7432-023-004	1255 W 16TH ST	LONG BEACH CA	Industrial	Partial	Y
7432-023-005	W 16TH ST	LONG BEACH CA	Industrial	Full	Y
7432-024-020	FASHION AVE	LONG BEACH CA	Industrial	Full	Y
7432-024-021	1275 W 17TH ST	LONG BEACH CA	Industrial	Full	Y
7432-024-022	1265 W 17TH ST	LONG BEACH CA	Industrial	Full	Y
7432-024-023	1255 W 17TH ST	LONG BEACH CA	Industrial	Full	Y
7432-024-024	W 17TH ST	LONG BEACH CA	Industrial	Full	Y
7436-004-042	1368 W ANAHEIM ST	LONG BEACH CA	Industrial	Partial	N
7436-004-904		LONG BEACH CA	Miscellaneous	Partial	N

ACQUISITIONS UNDER ALTERNATIVE 5C, DESIGN OPTION 2A

AIN	Address	City and Community	Land Use Designation	Acquisition	Displacement
7436-004-916	1345 W 12TH ST	LONG BEACH CA	Industrial	Partial	N
7436-004-920		LONG BEACH CA	Miscellaneous	Full	N
7436-008-916	W 10TH ST	LONG BEACH CA	Miscellaneous	Partial	N
5236-012-024	710 S SYDNEY DR	LOS ANGELES CA	Residential	Partial	N
5236-012-025	716 S SYDNEY DR	LOS ANGELES CA	Residential	Partial	N
5236-012-035	946 S EASTERN AVE	LOS ANGELES CA	Commercial	Partial	N
5236-013-031	656 S SYDNEY DR	LOS ANGELES CA	Residential	Partial	N
5236-013-032	680 S SYDNEY DR	LOS ANGELES CA	Residential	Partial	N
5236-013-033	700 S SYDNEY DR	LOS ANGELES CA	Residential	Partial	N
5246-003-020	4550 E OLYMPIC BLVD	LOS ANGELES CA	Industrial	Partial	N
6304-030-001	3939 S ATLANTIC BLVD	LOS ANGELES CA	Industrial	Partial	N
6304-030-002	3939 S ATLANTIC BLVD	LOS ANGELES CA	Industrial	Partial	N
6194-003-037	10998 ATLANTIC AVE	LYNWOOD CA	Commercial	Full	Y
6194-004-001	5170 E IMPERIAL HWY	LYNWOOD CA	Commercial	Partial	N
6194-004-037	11000 ATLANTIC AVE	LYNWOOD CA	Commercial	Partial	N
6194-004-042	11004 ATLANTIC AVE	LYNWOOD CA	Commercial	Partial	N
6194-005-001	5200 E IMPERIAL HWY	LYNWOOD CA	Commercial	Full	Y
6194-029-001	11100 WRIGHT RD	LYNWOOD CA	Industrial	Partial	N
6194-029-003	11108 WRIGHT RD	LYNWOOD CA	Industrial	Partial	N
6194-029-007	11116 WRIGHT RD	LYNWOOD CA	Commercial	Partial	N
6194-029-009	11000 WRIGHT RD	LYNWOOD CA	Industrial	Partial	N
6194-030-011	11200 WRIGHT RD	LYNWOOD CA	Industrial	Partial	N
6194-030-016	11126 WRIGHT RD	LYNWOOD CA	Industrial	Partial	N
6194-030-017	11156 WRIGHT RD	LYNWOOD CA	Industrial	Partial	N
6194-030-018	11122 WRIGHT RD	LYNWOOD CA	Industrial	Partial	N

ACQUISITIONS UNDER ALTERNATIVE 5C, DESIGN OPTION 2A

AIN	Address	City and Community	Land Use Designation	Acquisition	Displacement
6194-030-019	11118 WRIGHT RD	LYNWOOD CA	Industrial	Partial	N
6194-030-020	11132 WRIGHT RD	LYNWOOD CA	Commercial	Partial	N
6194-031-008	5447 MARTIN LUTHER KING JR BLVD	LYNWOOD CA	Industrial	Partial	N
6233-032-900	5525 E IMPERIAL HWY	LYNWOOD CA	Miscellaneous	Easement	N
6234-012-002	0 LA RIVER	LYNWOOD CA	Miscellaneous	Partial	N
6234-012-270	0 LA RIVER	LYNWOOD CA	Industrial	Partial	N
6234-012-900	0 LA RIVER	LYNWOOD CA	Miscellaneous	Easement	N
6234-012-901	0 LA RIVER	LYNWOOD CA	Miscellaneous	Partial	N
6234-013-002	0 LA RIVER	LYNWOOD CA	Miscellaneous	Easement	N
6234-013-271	0 LA RIVER	LYNWOOD CA	Industrial	Partial	N
6234-013-900	0 LA RIVER	LYNWOOD CA	Miscellaneous	Easement	N
6234-013-903	0 LA RIVER	LYNWOOD CA	Miscellaneous	Easement	N
6236-001-900		PARAMOUNT CA	Miscellaneous	Easement	N
6239-002-012	LA RIVER	PARAMOUNT CA	Industrial	Easement	N
6239-015-001	6439 ALONDRA BLVD	PARAMOUNT CA	Industrial	Partial	N
6239-015-003	6401 ALONDRA BLVD	PARAMOUNT CA	Industrial	Partial	N
6239-015-004	6329 ALONDRA BLVD	PARAMOUNT CA	Industrial	Partial	N
6239-015-013	6301 ALONDRA BLVD	PARAMOUNT CA	Industrial	Partial	N
7101-013-037	6400 ALONDRA BLVD	PARAMOUNT CA	Commercial	Partial	N
7101-013-041	ALONDRA BLVD	PARAMOUNT CA	Commercial	Partial	N
7306-019-084	20211 S SUSANA RD	RANCHO DOMINGUEZ CA	Industrial	Partial	N
7306-019-095	20321 S SUSANA RD	RANCHO DOMINGUEZ CA	Industrial	Full	Y
6234-011-006		SOUTH GATE	Industrial	Partial	N
6234-011-274	LADWP	SOUTH GATE	Miscellaneous	Easement	N
6234-011-800	SCE CORRIDOR	SOUTH GATE	Miscellaneous	Easement	N

ACQUISITIONS UNDER ALTERNATIVE 5C, DESIGN OPTION 2A

AIN	Address	City and Community	Land Use Designation	Acquisition	Displacement
6194-002-025	5201 IMPERIAL HWY	SOUTH GATE CA	Commercial	Full	Y
6194-003-025	5165 IMPERIAL HWY	SOUTH GATE CA	Commercial	Full	Y
6194-003-026	5155 IMPERIAL HWY	SOUTH GATE CA	Commercial	Full	Y
6194-003-031	10841 SAINT JAMES AVE	SOUTH GATE CA	Residential	Full	Y
6194-003-041	5141 IMPERIAL HWY	SOUTH GATE CA	Commercial	Full	Y
6194-005-900	5208 IMPERIAL HWY	SOUTH GATE CA	Miscellaneous	Full	N
6222-001-003	LA RIVER	SOUTH GATE CA	Industrial	Easement	N
6222-001-011	5335 SOUTHERN AVE	SOUTH GATE CA	Industrial	Partial	N
6222-001-013		SOUTH GATE CA	Industrial	Partial	N
6222-001-018	9480 BURTIS ST	SOUTH GATE CA	Industrial	Partial	N
6222-001-019	9300 RAYO AVE	SOUTH GATE CA	Industrial	Partial	N
6222-001-020		SOUTH GATE CA	Industrial	Full	N
6222-001-021		SOUTH GATE CA	Industrial	Full	N
6222-001-276	LADWP	SOUTH GATE CA	Miscellaneous	Easement	N
6222-001-277	LADWP	SOUTH GATE CA	Miscellaneous	Partial	N
6222-001-278	LADWP	SOUTH GATE CA	Miscellaneous	Partial	N
6222-001-801	SCE CORRIDOR	SOUTH GATE CA	Miscellaneous	Easement	N
6222-001-901	LA RIVER	SOUTH GATE CA	Miscellaneous	Easement	N
6222-001-903	LA RIVER	SOUTH GATE CA	Miscellaneous	Easement	N
6222-001-904	LA RIVER	SOUTH GATE CA	Miscellaneous	Partial	N
6222-001-906	LA RIVER	SOUTH GATE CA	Miscellaneous	Easement	N
6222-001-916		SOUTH GATE CA	Industrial	Full	N
6222-001-917	LA RIVER	SOUTH GATE CA	Miscellaneous	Easement	N
6222-036-002	SOUTHERN AVE	SOUTH GATE CA	Industrial	Partial	N
6222-036-003	SOUTHERN AVE	SOUTH GATE CA	Industrial	Partial	N

ACQUISITIONS UNDER ALTERNATIVE 5C, DESIGN OPTION 2A

AIN	Address	City and Community	Land Use Designation	Acquisition	Displacement
6222-036-004	5310 SOUTHERN AVE	SOUTH GATE CA	Industrial	Partial	N
6222-036-005	5310 SOUTHERN AVE	SOUTH GATE CA	Industrial	Partial	N
6222-041-270	LADWP	SOUTH GATE CA	Miscellaneous	Partial	N
6222-041-900	LA RIVER	SOUTH GATE CA	Miscellaneous	Easement	N
6222-042-900	LA RIVER	SOUTH GATE CA	Miscellaneous	Easement	N
6224-031-003	5037 PATATA ST	SOUTH GATE CA	Industrial	Partial	N
6224-031-800		SOUTH GATE CA	Miscellaneous	Partial	N
6232-001-001	LA RIVER	SOUTH GATE CA	Miscellaneous	Easement	N
6232-001-002	LA RIVER	SOUTH GATE CA	Miscellaneous	Easement	N
6232-001-270	LADWP	SOUTH GATE CA	Industrial	Easement	N
6232-001-902	LA RIVER	SOUTH GATE CA	Miscellaneous	Easement	N
6232-002-005	5625 FIRESTONE BLVD	SOUTH GATE CA	Industrial	Partial	N
6232-002-012	5645 FIRESTONE BLVD	SOUTH GATE CA	Commercial	Partial	N
6232-009-009	5700 FIRESTONE BLVD	SOUTH GATE CA	Commercial	Partial	N
6232-009-800	SCE CORRIDOR	SOUTH GATE CA	Miscellaneous	Partial	N
6232-010-008	5625 SOUTHERN AVE	SOUTH GATE CA	Industrial	Partial	N
6232-010-011	5601 SOUTHERN AVE	SOUTH GATE CA	Industrial	Partial	N
6232-010-016	9301 GARFIELD AVE	SOUTH GATE CA	Industrial	Partial	N
6232-014-900		SOUTH GATE CA	Miscellaneous	Partial	N
6232-015-003	5532 SOUTHERN AVE	SOUTH GATE CA	Industrial	Partial	N
6232-015-004	5630 SOUTHERN AVE	SOUTH GATE CA	Industrial	Partial	N
6232-015-005	5730 SOUTHERN AVE	SOUTH GATE CA	Industrial	Partial	N
6232-015-009	5440 SOUTHERN AVE	SOUTH GATE CA	Industrial	Partial	N
6232-016-903		SOUTH GATE CA	Miscellaneous	Full	N
6232-017-906	9830 MILLER WAY	SOUTH GATE CA	Miscellaneous	Partial	N

ACQUISITIONS UNDER ALTERNATIVE 5C, DESIGN OPTION 2A

AIN	Address	City and Community	Land Use Designation	Acquisition	Displacement
6232-017-910	LA RIVER	SOUTH GATE CA	Miscellaneous	Easement	N
6216-034-800	RAIL OPS	SOUTHGATE CA	Industrial	Easement	N
6233-001-011	0 LA RIVER	SOUTHGATE CA	Industrial	Easement	N
6233-001-018	0 LA RIVER	SOUTHGATE CA	Industrial	Easement	N
6233-001-275	0 LADWP	SOUTHGATE CA	Miscellaneous	Partial	N
6233-001-903	0 LA RIVER	SOUTHGATE CA	Miscellaneous	Easement	N
6233-002-900		SOUTHGATE CA	Miscellaneous	Partial	N
6233-028-005	0 LA RIVER	SOUTHGATE CA	Industrial	Easement	N
6233-028-019	0 LA RIVER	SOUTHGATE CA	Industrial	Easement	N
6233-028-022	0 LA RIVER	SOUTHGATE CA	Industrial	Easement	N
6233-028-023	0 LA RIVER	SOUTHGATE CA	Industrial	Easement	N
6233-028-026	0 LA RIVER	SOUTHGATE CA	Miscellaneous	Easement	N
6233-028-900	0 LA RIVER	SOUTHGATE CA	Miscellaneous	Easement	N
6233-032-002	0 LA RIVER	SOUTHGATE CA	Industrial	Easement	N
6233-032-003	0 LA RIVER	SOUTHGATE CA	Industrial	Easement	N
6233-032-009	0 LA RIVER	SOUTHGATE CA	Industrial	Easement	N
6233-032-010	0 LA RIVER	SOUTHGATE CA	Industrial	Partial	N
6233-032-901	0 LA RIVER	SOUTHGATE CA	Miscellaneous	Partial	N
6233-032-902	0 LA RIVER	SOUTHGATE CA	Industrial	Easement	N
6233-032-903	0 LA RIVER	SOUTHGATE CA	Industrial	Easement	N
6233-037-900	0 LA RIVER	SOUTHGATE CA	Industrial	Partial	N
6233-037-901	0 LA RIVER	SOUTHGATE CA	Industrial	Partial	N
5243-017-011	4651 BANDINI BLVD	VERNON CA	Industrial	Full	Y
5243-017-012	4505 BANDINI BLVD	VERNON CA	Industrial	Partial	N
5243-017-800	0 RAIL OPS	VERNON CA	Miscellaneous	Partial	N

ACQUISITIONS UNDER ALTERNATIVE 5C, DESIGN OPTION 2A

AIN	Address	City and Community	Land Use Designation	Acquisition	Displacement
5243-017-804	0 RAIL OPS	VERNON CA	Miscellaneous	Partial	N
5243-017-806	0 RAIL OPS	VERNON CA	Miscellaneous	Partial	N
5243-017-808	4560 E 26TH ST	VERNON CA	Industrial	Partial	N
6304-030-903	4530 BANDINI BLVD	VERNON CA	Miscellaneous	Full	Y
6304-030-906	4528 BANDINI BLVD	VERNON CA	Industrial	Full	Y
6314-033-002		VERNON CA		Partial	N
6314-033-271	LADWP	VERNON CA	Industrial	Easement	N
6314-033-801	RAIL OPS	VERNON CA	Miscellaneous	Partial	N
6314-033-803	RAIL OPS	VERNON CA	Miscellaneous	Easement	N
6314-033-901	LA RIVER	VERNON CA	Miscellaneous	Easement	N
6314-034-804	RAIL OPS	VERNON CA	Miscellaneous	Easement	N
6332-001-002	4800 E 26TH ST	VERNON CA	Industrial	Full	Y
6332-001-003	4720 E 26TH ST	VERNON CA	Industrial	Full	Y
6332-001-004	4730 E 26TH ST	VERNON CA	Industrial	Full	Y
6332-001-005	4901 BANDINI BLVD	VERNON CA	Industrial	Partial	N

ACQUISITIONS UNDER ALTERNATIVE 5C, DESIGN OPTION 3A

AIN	Address	City and Community	Land Use Designation	Acquisition	Displacement
6226-005-011	FLORENCE AVE	BELL CA	Residential	Partial	N
6226-005-900	5162 FLORENCE AVE	BELL CA	Residential	Partial	N
6226-005-902	5220 FLORENCE AVE	BELL CA	Commercial	Partial	N
6226-033-002	5427 CLARA ST	BELL CA	Industrial	Full	Y
6226-033-270	LADWP	BELL CA	Miscellaneous	Partial	N
6226-033-900	LA RIVER	BELL CA	Miscellaneous	Easement	N
6226-034-002	5427 CLARA ST	BELL CA	Industrial	Full	Y
6226-034-270	LADWP	BELL CA	Miscellaneous	Partial	N
6314-033-800	RAIL OPS	BELL CA	Miscellaneous	Full	N
6314-034-272		BELL CA	Industrial	Easement	N
6314-034-803		BELL CA	Miscellaneous	Easement	N
6315-014-803	RAIL OPS	BELL CA	Miscellaneous	Easement	N
6315-031-001		BELL CA	Industrial	Partial	N
6315-031-002		BELL CA	Industrial	Partial	N
6315-031-271		BELL CA	Industrial	Easement	N
6315-031-272	LADWP	BELL CA	Miscellaneous	Easement	N
6315-031-800	RAIL OPS	BELL CA	Miscellaneous	Easement	N
6315-031-803	RAIL OPS	BELL CA	Miscellaneous	Easement	N
6315-031-903		BELL CA	Miscellaneous	Easement	N
6327-034-906	5241 FLORENCE AVE	BELL CA	Residential	Easement	N
6327-039-001	5412 GAGE AVE	BELL CA	Industrial	Full	Y
6327-039-270	LADWP	BELL CA	Miscellaneous	Partial	N
6327-039-900	LA RIVER	BELL CA	Miscellaneous	Easement	N
6327-039-901	LA RIVER	BELL CA	Miscellaneous	Partial	N
6328-005-270		BELL CA	Miscellaneous	Partial	N

ACQUISITIONS UNDER ALTERNATIVE 5C, DESIGN OPTION 3A

AIN	Address	City and Community	Land Use Designation	Acquisition	Displacement
6328-015-057	EASTERN AVE	BELL CA	Commercial	Partial	N
6328-017-069		BELL CA	Miscellaneous	Partial	N
6332-002-020	5400 LINDBERGH LN	BELL CA	Industrial	Partial	N
6332-002-021	5350 LINDBERGH LN	BELL CA	Industrial	Full	Y
6332-002-035	5600 RICKENBACKER RD	BELL CA	Industrial	Partial	N
6332-002-036	5600 RICKENBACKER RD	BELL CA	Industrial	Partial	N
6332-002-039	5300 LINDBERGH LANE	BELL CA	Industrial	Full	Y
6332-002-040	5300 LINDBERGH LANE	BELL CA	Industrial	Full	Y
6332-002-041	5304 LINDBERGH LANE	BELL CA	Industrial	Full	Y
6332-002-042	5304 LINDBERGH LANE	BELL CA	Industrial	Full	Y
6332-002-043	5306 LINDBERGH LANE	BELL CA	Industrial	Full	Y
6332-002-044	5306 LINDBERGH LANE	BELL CA	Industrial	Full	Y
6332-002-045	5306 LINDBERGH LANE	BELL CA	Industrial	Full	Y
6332-002-046	5310 LINDBERGH LANE	BELL CA	Industrial	Full	Y
6332-002-047	LINDBERGH LN	BELL CA	Industrial	Full	Y
6332-002-048	LINDBERGH LANE	BELL CA	Industrial	Full	Y
6332-002-049	LINDBERGH LANE	BELL CA	Industrial	Full	Y
6332-002-050	LINDBERGH LANE	BELL CA	Industrial	Full	Y
6332-002-051	LINDBERGH LANE	BELL CA	Industrial	Full	Y
6332-002-052	LINDBERGH LANE	BELL CA	Industrial	Full	Y
6332-002-053	LINDBERGH LANE	BELL CA	Industrial	Full	Y
6332-002-054	LINDBERGH LANE	BELL CA	Industrial	Full	Y
6332-002-055	LINDBERGH LN	BELL CA	Industrial	Full	Y
6332-002-056	LINDBERGH LANE	BELL CA	Industrial	Full	Y
6332-002-057	LINDBERGH LANE	BELL CA	Industrial	Full	Y

ACQUISITIONS UNDER ALTERNATIVE 5C, DESIGN OPTION 3A

AIN	Address	City and Community	Land Use Designation	Acquisition	Displacement
6332-002-058	LINDBERGH LANE	BELL CA	Industrial	Full	Y
6332-002-059	LINDBERGH LANE	BELL CA	Industrial	Full	Y
6332-002-060	LINDBERGH LANE	BELL CA	Industrial	Full	Y
6332-002-061	LINDBERGH LANE	BELL CA	Industrial	Full	Y
6332-002-062	LINDBERGH LANE	BELL CA	Industrial	Full	Y
6332-002-063	LINDBERGH LANE	BELL CA	Industrial	Full	Y
6332-002-064	LINDBERGH LANE	BELL CA	Industrial	Full	Y
6332-002-067	LINDBERGH LANE	BELL CA	Industrial	Full	Y
6332-002-068	LINDBERGH LANE	BELL CA	Industrial	Full	Y
6332-002-069	LINDBERGH LANE	BELL CA	Industrial	Full	Y
6332-002-070	LINDBERGH LANE	BELL CA	Industrial	Full	Y
6332-002-071	LINDBERGH LANE	BELL CA	Industrial	Full	Y
6332-002-072	LINDBERGH LANE	BELL CA	Industrial	Full	Y
6332-002-077	5553 BANDINI BLVD _{Tá}	BELL CA	Industrial	Partial	N
6332-002-078	5553 BANDINI BLVD _{Tá}	BELL CA	Industrial	Partial	N
6332-002-081	5391 RICKENBACKER RD	BELL CA	Miscellaneous	Partial	N
6332-002-086	5390 RICKENBACKER RD	BELL CA	Miscellaneous	Full	Y
6332-002-089		BELL CA	Miscellaneous	Partial	Y
6332-002-800	RAIL OPS	BELL CA	Miscellaneous	Partial	N
6332-002-805		BELL CA	Miscellaneous	Partial	N
6332-002-920	5300 BANDINI BLVD	BELL CA	Miscellaneous	Full	Y
6332-002-934	BANDINI BLVD	BELL CA	Miscellaneous	Full	N
6332-002-966	5500 RICKENBACKER RD	BELL CA	Miscellaneous	Partial	N
6332-014-813	RAIL OPS	BELL CA	Miscellaneous	Easement	N
6227-001-018	7301 EASTERN AVE	BELL GARDENS CA	Recreational	Partial	N

ACQUISITIONS UNDER ALTERNATIVE 5C, DESIGN OPTION 3A

AIN	Address	City and Community	Land Use Designation	Acquisition	Displacement
6227-020-002	7728 BELL GARDENS AVE	BELL GARDENS CA	Residential	Full	Y
6227-020-012	7724 BELL GARDENS AVE	BELL GARDENS CA	Residential	Full	Y
6227-020-016	5508 CLARA ST	BELL GARDENS CA	Residential	Full	Y
6227-026-005	8000 BELL GARDENS AVE	BELL GARDENS CA	Commercial	Partial	N
6227-026-900	5620 QUINN ST	BELL GARDENS CA	Miscellaneous	Easement	N
6227-027-016	8201 SPECHT AVE	BELL GARDENS CA	Residential	Partial	N
6227-027-017	8205 SPECHT AVE	BELL GARDENS CA	Residential	Partial	N
6227-027-018	8209 SPECHT AVE	BELL GARDENS CA	Residential	Partial	N
6227-027-019	8213 SPECHT AVE	BELL GARDENS CA	Residential	Partial	N
6227-027-020	8219 SPECHT AVE	BELL GARDENS CA	Residential	Partial	N
6227-027-021	8223 SPECHT AVE	BELL GARDENS CA	Residential	Partial	N
6227-027-022	8229 SPECHT AVE	BELL GARDENS CA	Residential	Partial	N
6227-034-904		BELL GARDENS CA	Industrial	Partial	N
6227-034-906	5636 SHULL ST	BELL GARDENS CA	Industrial	Partial	N
6328-001-003	5513 WATCHER ST	BELL GARDENS CA	Residential	Partial	N
6328-001-034	5509 LANTO ST	BELL GARDENS CA	Residential	Partial	N
6328-001-053	5516 WATCHER ST	BELL GARDENS CA	Residential	Partial	N
6328-001-800	SCE CORRIDOR	BELL GARDENS CA	Miscellaneous	Easement	N
6328-002-037	5510 LANTO ST	BELL GARDENS CA	Residential	Partial	N
6328-002-038	5509 AGRA ST	BELL GARDENS CA	Residential	Full	Y
6328-002-065	GAGE AVE	BELL GARDENS CA	Commercial	Partial	N
6328-002-076	5508 AGRA ST	BELL GARDENS CA	Residential	Full	Y
6328-004-078	5508 GAGE AVE	BELL GARDENS CA	Residential	Partial	N
6328-005-041	6516 SELFLAND AVE	BELL GARDENS CA	Residential	Partial	N
6328-015-059	7121 EASTERN AVE	BELL GARDENS CA	Commercial	Partial	N

ACQUISITIONS UNDER ALTERNATIVE 5C, DESIGN OPTION 3A

AIN	Address	City and Community	Land Use Designation	Acquisition	Displacement
6328-015-060	7131 EASTERN AVE	BELL GARDENS CA	Commercial	Partial	N
6328-017-036	5505 LOVELAND ST	BELL GARDENS CA	Residential	Partial	N
6328-017-037	5505 LOVELAND ST	BELL GARDENS CA	Residential	Partial	N
6328-017-038	5505 LOVELAND ST	BELL GARDENS CA	Residential	Partial	N
6328-017-039	5505 LOVELAND ST	BELL GARDENS CA	Residential	Partial	N
6328-017-040	5505 LOVELAND ST	BELL GARDENS CA	Residential	Partial	N
7306-011-023	3025 E DOMINGUEZ ST	CARSON CA	Industrial	Partial	N
7306-011-029	FLOOD CONTROL	CARSON CA	Industrial	Partial	N
7306-011-031	2850 E DEL AMO BL	CARSON CA	Industrial	Partial	N
7306-011-812	RAIL OPS	CARSON CA	Miscellaneous	Easement	N
7306-011-902	RAIL OPS	CARSON CA	Miscellaneous	Easement	N
7306-011-903	RAIL OPS	CARSON CA	Miscellaneous	Easement	N
7306-011-904	RAIL OPS	CARSON CA	Miscellaneous	Easement	N
7306-011-905	RAIL OPS	CARSON CA	Miscellaneous	Easement	N
7306-011-906	RAIL OPS	CARSON CA	Miscellaneous	Easement	N
7306-011-907	RAIL OPS	CARSON CA	Miscellaneous	Easement	N
7306-026-022	20420 S SUSANA RD	CARSON CA	Industrial	Full	Y
7306-026-021	20410 S SUSANA RD	CARSON CA	Industrial	Full	Y
7306-026-023	20434 S SUSANA RD	CARSON CA	Industrial	Full	Y
7306-026-024	20435 S SUSANA RD	CARSON CA	Industrial	Full	Y
7306-026-025	20425 S SUSANA RD	CARSON CA	Industrial	Full	Y
7306-026-026	20411 S SUSANA RD	CARSON CA	Industrial	Full	Y
5241-029-008	1431 S SYDNEY DR	CITY OF COMMERCE CA	Residential	Full	Y
5241-030-024	1538 S EASTERN AVE	CITY OF COMMERCE CA	Industrial	Full	Y
5243-024-028	4633 LEONIS ST	CITY OF COMMERCE CA	Residential	Partial	N

ACQUISITIONS UNDER ALTERNATIVE 5C, DESIGN OPTION 3A

AIN	Address	City and Community	Land Use Designation	Acquisition	Displacement
5243-025-031	4559 E WASHINGTON BLVD	CITY OF COMMERCE CA	Industrial	Full	Y
5243-028-011	2312 CONNOR AVE	CITY OF COMMERCE CA	Residential	Full	Y
5241-013-001	1334 S EASTERN AVE	COMMERCE CA	Residential	Full	Y
5241-013-018	45 TRIGGS ST	COMMERCE CA	Residential	Full	N
5241-013-019	1350 S EASTERN AVE	COMMERCE CA	Industrial	Partial	N
5241-013-904	1338 S EASTERN AVE	COMMERCE CA	Residential	Full	Y
5241-029-001	1459 S SYDNEY DR	COMMERCE CA	Residential	Full	Y
5241-029-002	1455 S SYDNEY DR	COMMERCE CA	Residential	Full	Y
5241-029-003	1451 S SYDNEY DR	COMMERCE CA	Residential	Full	Y
5241-029-004	1449 S SYDNEY DR	COMMERCE CA	Residential	Full	Y
5241-029-005	1445 S SYDNEY DR	COMMERCE CA	Residential	Full	Y
5241-029-006	1441 S SYDNEY DR	COMMERCE CA	Residential	Full	Y
5241-029-007	1433 S SYDNEY DR	COMMERCE CA	Residential	Full	Y
5241-029-009	1427 S SYDNEY DR	COMMERCE CA	Residential	Full	Y
5241-029-010	1421 S SYDNEY DR	COMMERCE CA	Residential	Full	Y
5241-029-011	1415 S SYDNEY DR	COMMERCE CA	Residential	Full	Y
5241-029-012	1411 S SYDNEY DR	COMMERCE CA	Residential	Full	Y
5241-029-013	4514 TRIGGS ST	COMMERCE CA	Residential	Full	Y
5241-030-005	1522 S EASTERN AVE	COMMERCE CA	Industrial	Full	Y
5241-030-006	1528 S EASTERN AVE	COMMERCE CA	Industrial	Full	N
5241-030-011	1549 S SYDNEY DR	COMMERCE CA	Industrial	Full	Y
5241-030-012	1545 S SYDNEY DR	COMMERCE CA	Residential	Full	Y
5241-030-014	1535 S SYDNEY DR	COMMERCE CA	Residential	Full	Y
5241-030-015	1531 S SYDNEY DR	COMMERCE CA	Industrial	Full	N
5241-030-016	1527 S SYDNEY DR	COMMERCE CA	Industrial	Full	N

ACQUISITIONS UNDER ALTERNATIVE 5C, DESIGN OPTION 3A

AIN	Address	City and Community	Land Use Designation	Acquisition	Displacement
5241-030-017	1525 S SYDNEY DR	COMMERCE CA	Industrial	Full	N
5241-030-018	1517 S SYDNEY DR	COMMERCE CA	Industrial	Full	N
5241-030-021	1507 S SYDNEY DR	COMMERCE CA	Industrial	Full	N
5241-030-022	1501 S SYDNEY DR	COMMERCE CA	Residential	Full	Y
5241-030-025	_____ S SYDNEY DR	COMMERCE CA	Commercial	Full	N
5241-030-026	1511 S SYDNEY DR	COMMERCE CA	Industrial	Full	N
5243-001-002	4501 E WASHINGTON BLVD	COMMERCE CA	Industrial	Partial	N
5243-001-812	RAIL OPS	COMMERCE CA	Miscellaneous	Partial	N
5243-001-814	RAIL OPS	COMMERCE CA	Miscellaneous	Easement	N
5243-001-815	RAIL OPS	COMMERCE CA	Miscellaneous	Easement	N
5243-001-816	RAIL OPS	COMMERCE CA	Miscellaneous	Easement	N
5243-001-817	RAIL OPS	COMMERCE CA	Miscellaneous	Easement	N
5243-004-011	4546 E WASHINGTON BLVD	COMMERCE CA	Industrial	Partial	N
5243-004-012	4540 E WASHINGTON BLVD	COMMERCE CA	Miscellaneous	Partial	N
5243-013-800	RAIL OPS	COMMERCE CA	Miscellaneous	Easement	N
5243-013-802	RAIL OPS	COMMERCE CA	Miscellaneous	Easement	N
5243-014-803	RAIL OPS	COMMERCE CA	Commercial	Easement	N
5243-014-807	RAIL OPS	COMMERCE CA	Industrial	Easement	N
5243-024-032	4645 LEONIS ST	COMMERCE CA	Residential	Full	Y
5243-024-039	4639 LEONIS ST	COMMERCE CA	Residential	Full	Y
5243-024-903	4545 E WASHINGTON BLVD	COMMERCE CA	Industrial	Full	Y
5243-025-030	4575 E WASHINGTON BLVD	COMMERCE CA	Industrial	Full	Y
5243-026-024	4560 E WASHINGTON BLVD	COMMERCE CA	Commercial	Partial	N
5243-027-001	4615 E WASHINGTON BLVD	COMMERCE CA	Industrial	Full	N
5243-027-002	2347 CONNOR AVE	COMMERCE CA	Residential	Full	Y

ACQUISITIONS UNDER ALTERNATIVE 5C, DESIGN OPTION 3A

AIN	Address	City and Community	Land Use Designation	Acquisition	Displacement
5243-027-003	2343 CONNOR AVE	COMMERCE CA	Residential	Full	Y
5243-027-004	2339 CONNOR AVE	COMMERCE CA	Residential	Full	Y
5243-027-005	2335 CONNOR AVE	COMMERCE CA	Residential	Partial	N
5243-027-006	2329 CONNOR AVE	COMMERCE CA	Residential	Partial	N
5243-027-007	2325 CONNOR AVE	COMMERCE CA	Residential	Partial	N
5243-027-008	2323 CONNOR AVE	COMMERCE CA	Residential	Partial	N
5243-027-009	2317 CONNOR AVE	COMMERCE CA	Residential	Partial	N
5243-027-025	4615 E WASHINGTON BLVD	COMMERCE CA	Commercial	Full	Y
5243-027-026	4601 E WASHINGTON BLVD	COMMERCE CA	Industrial	Full	Y
5243-028-001	4645 E WASHINGTON BLVD	COMMERCE CA	Industrial	Full	Y
5243-028-007	4636 LEONIS ST	COMMERCE CA	Residential	Full	Y
5243-028-008	4636 LEONIS ST	COMMERCE CA	Residential	Full	Y
5243-028-009	4632 LEONIS ST	COMMERCE CA	Residential	Full	Y
5243-028-012	2316 CONNOR AVE	COMMERCE CA	Residential	Full	Y
5243-028-013	2320 CONNOR AVE	COMMERCE CA	Residential	Full	Y
5243-028-017	4642 LEONIS ST	COMMERCE CA	Residential	Full	Y
5243-028-020	_____ CONNOR AVE	COMMERCE CA	Residential	Full	N
5243-028-021	4644 LEONIS ST	COMMERCE CA	Residential	Full	Y
5243-028-022	2308 CONNOR AVE	COMMERCE CA	Residential	Full	Y
5243-028-023	2326 CONNOR AVE	COMMERCE CA	Residential	Full	Y
5243-028-901	2330 CONNOR AVE	COMMERCE CA	Residential	Full	N
5243-029-002	4642 E WASHINGTON BLVD	COMMERCE CA	Commercial	Full	Y
5243-029-003	4638 E WASHINGTON BLVD	COMMERCE CA	Industrial	Full	Y
5243-029-004	4630 E WASHINGTON BLVD	COMMERCE CA	Industrial	Full	Y
5243-029-007	4614 E WASHINGTON BLVD	COMMERCE CA	Industrial	Full	Y

ACQUISITIONS UNDER ALTERNATIVE 5C, DESIGN OPTION 3A

AIN	Address	City and Community	Land Use Designation	Acquisition	Displacement
5243-029-008	4614 E WASHINGTON BLVD	COMMERCE CA	Industrial	Full	Y
5243-029-009	4600 E WASHINGTON BLVD	COMMERCE CA	Commercial	Partial	N
5243-029-018	4650 E WASHINGTON BLVD	COMMERCE CA	Industrial	Full	Y
5243-029-019	4646 E WASHINGTON BLVD	COMMERCE CA	Industrial	Full	Y
5243-029-020	2414 CONNOR AVE	COMMERCE CA	Industrial	Full	Y
5243-029-021	2415 CONNOR AVE	COMMERCE CA	Industrial	Full	Y
5243-029-023	4651 SHEILA ST	COMMERCE CA	Industrial	Full	Y
5243-029-024	4635 SHEILA ST	COMMERCE CA	Industrial	Full	Y
5243-029-030	4621 SHEILA ST	COMMERCE CA	Industrial	Full	Y
5243-029-804	RAIL OPS	COMMERCE CA	Miscellaneous	Full	N
5243-029-806	RAIL OPS	COMMERCE CA	Miscellaneous	Full	N
5243-029-808	RAIL OPS	COMMERCE CA	Miscellaneous	Full	N
5243-029-810	RAIL OPS	COMMERCE CA	Miscellaneous	Full	N
5243-029-812	RAIL OPS	COMMERCE CA	Miscellaneous	Partial	N
5243-029-814	RAIL OPS	COMMERCE CA	Miscellaneous	Partial	N
5243-029-816	4621 SHEILA ST	COMMERCE CA	Commercial	Full	N
5244-008-801	RAIL OPS	COMMERCE CA	Miscellaneous	Easement	N
5244-008-802	RAIL OPS	COMMERCE CA	Miscellaneous	Easement	N
5244-008-804	RAIL OPS	COMMERCE CA	Miscellaneous	Easement	N
5244-008-806	RAIL OPS	COMMERCE CA	Miscellaneous	Easement	N
5244-008-900	4725 ASTOR AVE	COMMERCE CA	Miscellaneous	Partial	N
5244-032-029	4821 E WASHINGTON BLVD	COMMERCE CA	Industrial	Full	Y
5244-032-030	4809 E WASHINGTON BLVD	COMMERCE CA	Commercial	Full	Y
5244-032-900	_____ E WASHINGTON BLVD	COMMERCE CA	Residential	Full	N
5244-032-901	_____ E WASHINGTON	COMMERCE CA	Miscellaneous	Full	N

ACQUISITIONS UNDER ALTERNATIVE 5C, DESIGN OPTION 3A

AIN	Address	City and Community	Land Use Designation	Acquisition	Displacement
	BLVD				
5244-032-902	4909 E WASHINGTON BLVD	COMMERCE CA	Industrial	Full	Y
5244-033-002	4814 E WASHINGTON BLVD	COMMERCE CA	Commercial	Full	Y
5244-033-003	4814 E WASHINGTON BLVD	COMMERCE CA	Industrial	Full	N
5244-033-007	4720 E WASHINGTON BLVD	COMMERCE CA	Industrial	Full	N
5244-033-008	4720 E WASHINGTON BLVD	COMMERCE CA	Industrial	Full	N
5244-033-013	4900 E WASHINGTON BLVD	COMMERCE CA	Industrial	Partial	N
5244-033-016	2451 HEPWORTH AVE	COMMERCE CA	Industrial	Full	Y
5244-033-018	4815 SHEILA ST	COMMERCE CA	Commercial	Partial	N
5244-033-019	4801 SHEILA ST	COMMERCE CA	Industrial	Full	Y
5244-033-802	RAIL OPS	COMMERCE CA	Miscellaneous	Partial	N
5244-033-804	RAIL OPS	COMMERCE CA	Miscellaneous	Full	N
5244-033-806	RAIL OPS	COMMERCE CA	Miscellaneous	Full	N
5244-033-808	RAIL OPS	COMMERCE CA	Miscellaneous	Partial	N
5244-033-810	RAIL OPS	COMMERCE CA	Miscellaneous	Partial	N
5244-033-812	RAIL OPS	COMMERCE CA	Miscellaneous	Full	N
5244-033-900	4800 E WASHINGTON BLVD	COMMERCE CA	Industrial	Partial	N
5244-035-800	RAIL OPS	COMMERCE CA	Miscellaneous	Easement	N
5244-035-802	RAIL OPS	COMMERCE CA	Industrial	Easement	N
5244-035-803	RAIL OPS	COMMERCE CA	Commercial	Easement	N
5244-035-804	RAIL OPS	COMMERCE CA	Industrial	Easement	N
6332-001-801	RAIL OPS	COMMERCE CA	Miscellaneous	Easement	N
6332-001-802	RAIL OPS	COMMERCE CA	Miscellaneous	Easement	N
6332-003-039	5331 E SLAUSON AVE	COMMERCE CA		Partial	Y
6332-003-803		COMMERCE CA	Miscellaneous	Easement	N

ACQUISITIONS UNDER ALTERNATIVE 5C, DESIGN OPTION 3A

AIN	Address	City and Community	Land Use Designation	Acquisition	Displacement
6332-013-001		COMMERCE CA	Industrial	Partial	N
6332-013-006	6001 S EASTERN AVE	COMMERCE CA	Industrial	Partial	N
6332-013-012	5354 E SLAUSON AVE	COMMERCE CA	Industrial	Full	Y
6332-013-013	5362 E SLAUSON AVE	COMMERCE CA	Industrial	Full	N
6332-013-014		COMMERCE CA	Industrial	Full	N
6332-013-015		COMMERCE CA	Industrial	Partial	N
6332-013-030	5849 EASTERN AVE	COMMERCE CA	Industrial	Partial	N
6332-013-033		COMMERCE CA	Industrial	Partial	Y
6332-013-040		COMMERCE CA		Full	Y
6332-013-041		COMMERCE CA		Full	Y
6332-013-801		COMMERCE CA	Miscellaneous	Partial	N
6332-013-802		COMMERCE CA	Miscellaneous	Partial	N
6332-013-804		COMMERCE CA	Miscellaneous	Partial	N
6332-013-805		COMMERCE CA	Miscellaneous	Partial	N
6332-013-806		COMMERCE CA	Miscellaneous	Partial	N
6332-013-807		COMMERCE CA	Miscellaneous	Partial	N
6332-013-808		COMMERCE CA	Miscellaneous	Partial	N
6332-013-903		COMMERCE CA	Miscellaneous	Easement	N
6332-013-904		COMMERCE CA	Miscellaneous	Partial	N
6332-014-016		COMMERCE CA	Industrial	Partial	N
6332-014-025	5568 E 061 ST	COMMERCE CA	Industrial	Full	Y
6332-014-028		COMMERCE CA	Industrial	Partial	N
6332-014-037		COMMERCE CA		Partial	N
6332-014-808		COMMERCE CA	Miscellaneous	Partial	N
6332-014-809		COMMERCE CA	Miscellaneous	Easement	N

ACQUISITIONS UNDER ALTERNATIVE 5C, DESIGN OPTION 3A

AIN	Address	City and Community	Land Use Designation	Acquisition	Displacement
6332-014-814	RAIL OPS	COMMERCE CA	Miscellaneous	Easement	N
6332-014-815	RAIL OPS	COMMERCE CA	Miscellaneous	Easement	N
6332-014-817	5649 RANDOLPH ST	COMMERCE CA	Industrial	Easement	N
6332-014-818	6155 S EASTERN AVE	COMMERCE CA	Miscellaneous	Easement	N
6332-014-819	5520 RANDOLPH ST	COMMERCE CA	Miscellaneous	Easement	N
6180-024-004	S GIBSON AVE	COMPTON CA	Residential	Partial	N
6180-024-005	S GIBSON AVE	COMPTON CA	Residential	Partial	N
6180-024-015	S GIBSON AVE	COMPTON CA	Residential	Partial	N
6180-024-017	S GIBSON AVE	COMPTON CA	Residential	Partial	N
6180-024-018	S GIBSON AVE	COMPTON CA	Residential	Partial	N
6180-024-019	S GIBSON AVE	COMPTON CA	Residential	Partial	N
6180-024-020	S GIBSON AVE	COMPTON CA	Residential	Partial	N
6180-024-021	S GIBSON AVE	COMPTON CA	Residential	Partial	N
6181-027-021	2717 E ALONDRA BLVD	COMPTON CA	Commercial	Partial	N
6181-028-022	E ALONDRA BLVD	COMPTON CA	Commercial	Full	N
6181-028-023	2901 E ALONDRA BLVD	COMPTON CA	Commercial	Partial	N
6181-028-037	15812 S ATLANTIC AVE	COMPTON CA	Commercial	Partial	N
6181-031-029	4603 E ALONDRA BLVD	COMPTON CA	Commercial	Full	Y
6181-031-030	4609 E ALONDRA BLVD	COMPTON CA	Commercial	Full	Y
6181-031-031	4615 E ALONDRA BLVD	COMPTON CA	Commercial	Full	Y
6181-031-032	4617 E ALONDRA BLVD	COMPTON CA	Commercial	Full	N
6181-031-033	4619 E ALONDRA BLVD	COMPTON CA	Commercial	Full	N
6181-031-039	E ALONDRA BLVD	COMPTON CA	Commercial	Full	N
6181-032-041	15813 S FRAILEY AVE	COMPTON CA	Commercial	Partial	N
6181-032-042	15812 S FRAILEY AVE	COMPTON CA	Residential	Partial	N

ACQUISITIONS UNDER ALTERNATIVE 5C, DESIGN OPTION 3A

AIN	Address	City and Community	Land Use Designation	Acquisition	Displacement
6181-032-043	15810 S FRAILEY AVE	COMPTON CA	Residential	Partial	N
6181-032-044	15815 S FRAILEY AVE	COMPTON CA	Commercial	Partial	N
6181-032-045	15814 S FRAILEY AVE	COMPTON CA	Residential	Partial	N
6181-032-049	15817 S FRAILEY AVE	COMPTON CA	Residential	Partial	N
6181-032-050	15819 S FRAILEY AVE	COMPTON CA	Residential	Partial	N
6181-032-053	15818 S FRAILEY AVE	COMPTON CA	Residential	Partial	N
6181-032-054	15816 S FRAILEY AVE	COMPTON CA	Commercial	Partial	N
6181-032-058	15811 S FRAILEY AVE	COMPTON CA	(unavailable)	Partial	N
6181-035-036	15609 S GIBSON AVE	COMPTON CA	Miscellaneous	Full	N
6181-035-038	15519 S GIBSON AVE	COMPTON CA	Residential	Full	Y
6181-035-039	15523 S GIBSON AVE	COMPTON CA	Residential	Full	Y
6181-035-040	15527 S GIBSON AVE	COMPTON CA	Residential	Full	Y
6181-035-041	15531 S GIBSON AVE	COMPTON CA	Residential	Full	Y
6181-035-042	15535 S GIBSON AVE	COMPTON CA	Residential	Full	Y
6181-035-043	15539 S GIBSON AVE	COMPTON CA	Residential	Full	Y
6239-001-001	LA RIVER	COMPTON CA	Residential	Easement	N
6239-001-012	LA RIVER	COMPTON CA	Residential	Easement	N
6239-001-904	LA RIVER	COMPTON CA	Miscellaneous	Easement	N
6239-001-907	LA RIVER	COMPTON CA	Residential	Easement	N
6239-002-011	LA RIVER	COMPTON CA	Industrial	Easement	N
7101-013-018	S ATLANTIC AVE	COMPTON CA	Industrial	Full	N
7101-013-019	S ATLANTIC AVE	COMPTON CA	Residential	Full	N
7101-013-020	S ATLANTIC AVE	COMPTON CA	Residential	Full	N
7101-013-021	S ATLANTIC AVE	COMPTON CA	Residential	Full	N
7101-013-022	S ATLANTIC AVE	COMPTON CA	Residential	Full	N

ACQUISITIONS UNDER ALTERNATIVE 5C, DESIGN OPTION 3A

AIN	Address	City and Community	Land Use Designation	Acquisition	Displacement
7101-013-023	S ATLANTIC AVE	COMPTON CA	Residential	Full	N
7101-013-024	LA RIVER	COMPTON CA	Residential	Partial	N
7101-013-025	LA RIVER	COMPTON CA	Residential	Easement	N
7101-013-039	LA RIVER	COMPTON CA	Residential	Easement	N
7101-015-002	S ATLANTIC AVE	COMPTON CA	Commercial	Full	Y
7101-015-003	S ATLANTIC AVE	COMPTON CA	Industrial	Full	N
7101-015-004	S ATLANTIC AVE	COMPTON CA	Industrial	Full	Y
7101-016-006	1409 S SPORTSMAN DR	COMPTON CA	Industrial	Full	Y
7101-016-008	1625 S SPORTSMAN DR	COMPTON CA	Recreational	Full	Y
7101-017-001	1400 S SPORTSMAN DR	COMPTON CA	Commercial	Full	Y
7301-001-001	4502 E ALONDRA BLVD	COMPTON CA	Commercial	Partial	N
7301-001-008	4510 E ALONDRA BLVD	COMPTON CA	Commercial	Full	Y
7301-001-009	E ALONDRA BLVD	COMPTON CA	Commercial	Full	Y
7301-001-010	S ATLANTIC AVE	COMPTON CA	Residential	Partial	Y
7301-002-002	16108 S ATLANTIC AVE	COMPTON CA	Residential	Partial	N
7301-002-020	S ATLANTIC DR	COMPTON CA	Residential	Partial	N
7301-002-900	16216 S ATLANTIC AVE	COMPTON CA	Commercial	Partial	N
7301-002-901	S ATLANTIC AVE	COMPTON CA	Commercial	Partial	N
7301-002-902	16208 S ATLANTIC AVE	COMPTON CA	Commercial	Partial	N
7301-003-011	2820 E ALONDRA BLVD	COMPTON CA	Commercial	Partial	N
7301-029-014	1520 S ATLANTIC DR	COMPTON CA	Residential	Partial	N
7301-029-015	1604 S ATLANTIC DR	COMPTON CA	Residential	Partial	N
7301-029-016	1608 S ATLANTIC DR	COMPTON CA	Residential	Partial	N
7301-029-034	1612 S ATLANTIC DR	COMPTON CA	Residential	Partial	N
7306-001-027		COMPTON CA	Industrial	Easement	N

ACQUISITIONS UNDER ALTERNATIVE 5C, DESIGN OPTION 3A

AIN	Address	City and Community	Land Use Designation	Acquisition	Displacement
7306-001-029		COMPTON CA	Industrial	Easement	N
7306-001-036	17515 S SANTA FE AVE	COMPTON CA	Industrial	Partial	N
7306-001-040	2201 SANTA FE AVE	COMPTON CA	Industrial	Full	N
7306-001-041	2201 S SANTA FE AVE	COMPTON CA	Industrial	Full	Y
7306-001-042	COMPTON CREEK	COMPTON CA	Industrial	Easement	N
7306-001-804	RAIL OPS	COMPTON CA	Miscellaneous	Easement	N
7306-001-805	RAIL OPS	COMPTON CA	Miscellaneous	Easement	N
7306-001-901	COMPTON CREEK CHANNEL EAST BRANCH	COMPTON CA	Miscellaneous	Easement	N
7306-001-902	COMPTON CREEK CHANNEL EAST BRANCH	COMPTON CA	Miscellaneous	Easement	N
7306-001-903	COMPTON CREEK	COMPTON CA	Industrial	Easement	N
7306-001-905	COMPTON CREEK	COMPTON CA	Industrial	Easement	N
7306-001-909	RAIL OPS	COMPTON CA	Miscellaneous	Easement	N
7306-001-911	RAIL OPS	COMPTON CA	Miscellaneous	Easement	N
7306-001-918	RAIL OPS	COMPTON CA	Miscellaneous	Easement	N
7306-002-034	17600 S SANTA FE AVE	COMPTON CA	Commercial	Partial	N
7306-007-025	COMPTON CREEK	COMPTON CA	Industrial	Easement	N
7306-007-034	COMPTON CREEK	COMPTON CA	Industrial	Easement	N
7306-007-900		COMPTON CA	Miscellaneous	Partial	N
7306-007-901		COMPTON CA	Miscellaneous	Easement	N
7306-019-086	20021 S SUSANA RD	COMPTON CA	Industrial	Partial	N
7306-019-835	FLOOD CONTROL	COMPTON CA	Industrial	Easement	N
7306-021-007	RAIL OPS	COMPTON CA	Industrial	Full	N
7306-021-020	19618 S SUSANA RD	COMPTON CA	Industrial	Partial	N
7306-021-030	19720 S SUSANA RD	COMPTON CA	Industrial	Partial	N

ACQUISITIONS UNDER ALTERNATIVE 5C, DESIGN OPTION 3A

AIN	Address	City and Community	Land Use Designation	Acquisition	Displacement
7306-021-811	RAIL OPS	COMPTON CA	Miscellaneous	Partial	N
7306-021-812	RAIL OPS	COMPTON CA	Miscellaneous	Partial	N
7306-021-813	RAIL OPS	COMPTON CA	Miscellaneous	Easement	N
7306-022-035	RAIL OPS	COMPTON CA	Industrial	Full	N
7306-022-800	RAIL OPS	COMPTON CA	Miscellaneous	Partial	N
7306-022-803	SCE CORRIDOR	COMPTON CA	Miscellaneous	Partial	N
6224-031-002		CUDAHY CA	Industrial	Partial	N
6224-031-900		CUDAHY CA	Industrial	Easement	N
6224-037-900		CUDAHY CA	Miscellaneous	Easement	N
6224-038-273	LADWP	CUDAHY CA	Miscellaneous	Easement	N
6224-039-900		CUDAHY CA	Miscellaneous	Easement	N
6224-040-272		CUDAHY CA	Miscellaneous	Easement	N
6224-040-801	RAIL OPS	CUDAHY CA	Miscellaneous	Easement	N
6224-040-900	LA RIVER	CUDAHY CA	Miscellaneous	Partial	N
6224-040-901	LA RIVER	CUDAHY CA	Miscellaneous	Partial	N
6226-018-001		CUDAHY CA	Industrial	Partial	N
6226-027-016		CUDAHY CA	Residential	Partial	N
6226-034-900		CUDAHY CA	Miscellaneous	Easement	N
6227-034-802	RAIL OPS	CUDAHY CA	Miscellaneous	Easement	N
6232-001-801	RAIL OPS	CUDAHY CA	Miscellaneous	Easement	N
6232-001-802	RAIL OPS	CUDAHY CA	Miscellaneous	Easement	N
6232-002-800	RAIL OPS	CUDAHY CA	Miscellaneous	Easement	N
7306-002-037	3000 E VIA MONDO	DOMINGUEZ CA	Industrial	Partial	N
7140-014-809	1000 W CARSON STREET	LONG BEACH	Miscellaneous	Easement	N
6237-026-903	LA RIVER	LONG BEACH CA	Miscellaneous	Partial	N

ACQUISITIONS UNDER ALTERNATIVE 5C, DESIGN OPTION 3A

AIN	Address	City and Community	Land Use Designation	Acquisition	Displacement
7113-002-009	6730 CHERRY AVE	LONG BEACH CA	Commercial	Partial	N
7113-002-011	6700 CHERRY AVE	LONG BEACH CA	Commercial	Partial	N
7115-027-800	SCE CORRIDOR	LONG BEACH CA	Miscellaneous	Partial	N
7115-027-801	SCE CORRIDOR	LONG BEACH CA	Miscellaneous	Full	N
7116-018-800	SCE CORRIDOR	LONG BEACH CA	Miscellaneous	Partial	N
7116-018-801	SCE CORRIDOR	LONG BEACH CA	Miscellaneous	Partial	N
7116-018-802	SCE CORRIDOR	LONG BEACH CA	Miscellaneous	Partial	N
7116-018-803	SCE CORRIDOR	LONG BEACH CA	Miscellaneous	Full	N
7116-018-804	SCE CORRIDOR	LONG BEACH CA	Miscellaneous	Partial	N
7116-018-805	SCE CORRIDOR	LONG BEACH CA	Miscellaneous	Easement	N
7116-018-806	SCE CORRIDOR	LONG BEACH CA	Miscellaneous	Easement	N
7116-018-807	SCE CORRIDOR	LONG BEACH CA	Residential	Easement	N
7116-018-813	SCE CORRIDOR	LONG BEACH CA	Miscellaneous	Easement	N
7116-019-801	SCE CORRIDOR	LONG BEACH CA	Miscellaneous	Easement	N
7116-019-806	SCE CORRIDOR	LONG BEACH CA	(unavailable)	Easement	N
7119-020-033	6600 CHERRY AVE	LONG BEACH CA	Commercial	Partial	N
7125-037-801	SCE CORRIDOR	LONG BEACH CA	Miscellaneous	Partial	N
7125-037-802	SCE CORRIDOR	LONG BEACH CA	Miscellaneous	Easement	N
7126-008-901	LONG BEACH CITY	LONG BEACH CA	Miscellaneous	Partial	
7126-008-902	LA RIVER	LONG BEACH CA	Miscellaneous	Partial	N
7132-001-800	SCE CORRIDOR	LONG BEACH CA	Miscellaneous	Partial	N
7132-001-801	SCE CORRIDOR	LONG BEACH CA	Miscellaneous	Partial	N
7132-001-806	SCE CORRIDOR	LONG BEACH CA	Miscellaneous	Partial	N
7132-001-807	SCE CORRIDOR	LONG BEACH CA	Miscellaneous	Partial	N
7132-001-808	SCE CORRIDOR	LONG BEACH CA	Miscellaneous	Partial	N

ACQUISITIONS UNDER ALTERNATIVE 5C, DESIGN OPTION 3A

AIN	Address	City and Community	Land Use Designation	Acquisition	Displacement
7132-002-900	LA RIVER	LONG BEACH CA	Miscellaneous	Easement	N
7132-003-901	LA RIVER	LONG BEACH CA	Miscellaneous	Easement	N
7132-004-900	LA RIVER	LONG BEACH CA	Miscellaneous	Easement	N
7132-004-901	LA RIVER	LONG BEACH CA	Miscellaneous	Easement	N
7133-017-004	FLOOD CONTROL	LONG BEACH CA	Industrial	Partial	N
7133-017-006	1001 E DOMINGUEZ ST	LONG BEACH CA	Industrial	Partial	N
7133-017-800	SCE CORRIDOR	LONG BEACH CA	Miscellaneous	Partial	N
7133-017-900		LONG BEACH CA	Miscellaneous	Partial	N
7133-017-904		LONG BEACH CA	Miscellaneous	Easement	N
7133-017-905	LA RIVER	LONG BEACH CA	Miscellaneous	Easement	N
7133-017-906	LA RIVER	LONG BEACH CA	Miscellaneous	Easement	N
7140-014-019		LONG BEACH CA	Recreational	Partial	N
7140-014-023	3916 AMEBCO RD	LONG BEACH CA	Industrial	Partial	N
7140-014-025	4021 AMEBCO RD	LONG BEACH CA	Industrial	Partial	N
7140-014-028		LONG BEACH CA	Industrial	Partial	N
7140-014-031	1012 W CARSON ST	LONG BEACH CA	Industrial	Partial	N
7140-014-032		LONG BEACH CA	Recreational	Partial	N
7140-014-804	SCE CORRIDOR	LONG BEACH CA	Miscellaneous	Easement	N
7140-014-806	SCE CORRIDOR	LONG BEACH CA	Miscellaneous	Easement	N
7140-014-900	E 208TH ST	LONG BEACH CA	Miscellaneous	Partial	N
7140-014-919	RAIL OPS	LONG BEACH CA	Miscellaneous	Easement	N
7140-014-936	E 208TH ST	LONG BEACH CA	Industrial	Partial	N
7140-014-940	LA RIVER	LONG BEACH CA	Miscellaneous	Easement	N
7140-014-941	RAIL OPS	LONG BEACH CA	Miscellaneous	Easement	N
7140-014-944		LONG BEACH CA	Miscellaneous	Easement	N

ACQUISITIONS UNDER ALTERNATIVE 5C, DESIGN OPTION 3A

AIN	Address	City and Community	Land Use Designation	Acquisition	Displacement
7140-014-945		LONG BEACH CA	Miscellaneous	Easement	N
7201-012-900	LA RIVER	LONG BEACH CA	Miscellaneous	Partial	N
7201-013-001	LA RIVER	LONG BEACH CA	Miscellaneous	Partial	N
7201-013-002	LA RIVER	LONG BEACH CA	Miscellaneous	Partial	N
7201-014-013	LA RIVER	LONG BEACH CA	Miscellaneous	Easement	N
7201-015-047	LA RIVER	LONG BEACH CA	Miscellaneous	Partial	N
7201-026-900	W WILLOW ST	LONG BEACH CA	Miscellaneous	Partial	N
7201-027-908	W WILLOW ST	LONG BEACH CA	Miscellaneous	Easement	N
7201-027-910	W WILLOW ST	LONG BEACH CA	Miscellaneous	Partial	N
7201-028-001	LA RIVER	LONG BEACH CA	Miscellaneous	Easement	N
7201-029-001	LA RIVER	LONG BEACH CA	Miscellaneous	Partial	N
7202-001-901	LA RIVER	LONG BEACH CA	Miscellaneous	Easement	N
7202-001-902	LA RIVER	LONG BEACH CA	Miscellaneous	Partial	N
7202-002-900	LA RIVER	LONG BEACH CA	Miscellaneous	Partial	N
7202-006-900	W WILLOW ST	LONG BEACH CA	Miscellaneous	Partial	N
7202-006-901	W WILLOW ST	LONG BEACH CA	Miscellaneous	Partial	N
7202-023-903	L A RIVER	LONG BEACH CA	Miscellaneous	Easement	N
7202-024-902	L A RIVER	LONG BEACH CA	Miscellaneous	Partial	N
7202-029-005	1871 SAN FRANCISCO AVE	LONG BEACH CA	Residential	Partial	N
7202-029-010	1835 SAN FRANCISCO AVE	LONG BEACH CA	Residential	Partial	N
7202-029-900		LONG BEACH CA	Miscellaneous	Easement	N
7202-029-901	SAN FRANCISCO AVE	LONG BEACH CA	Miscellaneous	Easement	N
7202-029-902	SAN FRANCISCO AVE	LONG BEACH CA	Residential	Easement	N
7203-001-900	LA RIVER	LONG BEACH CA	Miscellaneous	Partial	N
7203-001-901	LA RIVER	LONG BEACH CA	Miscellaneous	Partial	N

ACQUISITIONS UNDER ALTERNATIVE 5C, DESIGN OPTION 3A

AIN	Address	City and Community	Land Use Designation	Acquisition	Displacement
7203-002-001	701 W BAKER ST	LONG BEACH CA	Industrial	Partial	N
7204-007-900	RAIL OPS	LONG BEACH CA	Miscellaneous	Easement	N
7271-001-001		LONG BEACH CA	Industrial	Partial	N
7271-001-005	L A RIVER	LONG BEACH CA	Industrial	Easement	N
7271-001-006	L A RIVER	LONG BEACH CA	Industrial	Partial	N
7271-001-902		LONG BEACH CA	Miscellaneous	Partial	N
7271-001-904		LONG BEACH CA	Industrial	Partial	N
7271-001-905	L A RIVER	LONG BEACH CA	Miscellaneous	Easement	N
7271-001-906		LONG BEACH CA	Industrial	Easement	N
7271-002-001	LA RIVER	LONG BEACH CA	Industrial	Partial	N
7271-002-002		LONG BEACH CA	Industrial	Partial	N
7271-002-902		LONG BEACH CA	Miscellaneous	Partial	N
7271-002-905		LONG BEACH CA	Miscellaneous	Partial	N
7271-002-906		LONG BEACH CA	Miscellaneous	Easement	N
7271-002-908	LA RIVER	LONG BEACH CA	Miscellaneous	Partial	N
7271-002-909		LONG BEACH CA	Industrial	Partial	N
7271-002-910		LONG BEACH CA	Industrial	Easement	N
7271-003-803	LA RIVER	LONG BEACH CA	Miscellaneous	Easement	N
7271-003-902	LA RIVER	LONG BEACH CA	Miscellaneous	Easement	N
7271-003-903		LONG BEACH CA	Miscellaneous	Easement	N
7271-003-904		LONG BEACH CA	Miscellaneous	Easement	N
7271-005-001	1250 DE FOREST AVE	LONG BEACH CA	Industrial	Partial	N
7271-007-005	929 ANAHEIM ST	LONG BEACH CA	Industrial	Partial	N
7271-012-023	1501 SAN FRANCISCO AVE	LONG BEACH CA	Industrial	Partial	N
7278-011-800	LA RIVER	LONG BEACH CA	Miscellaneous	Easement	N

ACQUISITIONS UNDER ALTERNATIVE 5C, DESIGN OPTION 3A

AIN	Address	City and Community	Land Use Designation	Acquisition	Displacement
7278-011-805	LA RIVER	LONG BEACH CA	Miscellaneous	Easement	N
7278-011-806	LA RIVER	LONG BEACH CA	Miscellaneous	Easement	N
7278-011-808	RAIL OPS	LONG BEACH CA	Miscellaneous	Easement	N
7278-011-810	LA RIVER	LONG BEACH CA	Miscellaneous	Easement	N
7278-011-811	LA RIVER	LONG BEACH CA	Miscellaneous	Easement	N
7278-011-908	LA RIVER	LONG BEACH CA	Miscellaneous	Easement	N
7278-012-904		LONG BEACH CA	Miscellaneous	Partial	N
7278-012-905		LONG BEACH CA	Miscellaneous	Partial	N
7278-012-906		LONG BEACH CA	Miscellaneous	Easement	N
7278-012-907		LONG BEACH CA	Miscellaneous	Partial	N
7278-013-904		LONG BEACH CA	Miscellaneous	Partial	N
7278-013-908	CITY PARK	LONG BEACH CA	Miscellaneous	Partial	N
7278-013-909		LONG BEACH CA	(unavailable)	Partial	N
7278-013-910		LONG BEACH CA	Miscellaneous	Partial	N
7278-014-914	CITY PARK	LONG BEACH CA	Miscellaneous	Partial	N
7278-014-915	CITY PARK	LONG BEACH CA	Miscellaneous	Partial	N
7278-015-955		LONG BEACH CA	Commercial	Partial	N
7278-018-902		LONG BEACH CA	Residential	Partial	N
7278-023-900	815 W 3RD ST	LONG BEACH CA	Residential	Partial	N
7278-023-902	CITY PARK	LONG BEACH CA	Residential	Partial	N
7278-023-903	CITY PARK	LONG BEACH CA	Residential	Partial	N
7303-001-806		LONG BEACH CA	Miscellaneous	Easement	N
7303-001-807		LONG BEACH CA	Miscellaneous	Easement	N
7303-011-071	323 E ARTESIA LN	LONG BEACH CA	Residential	Full	Y
7303-011-072	300 E ARTESIA LN	LONG BEACH CA	Commercial	Full	Y

ACQUISITIONS UNDER ALTERNATIVE 5C, DESIGN OPTION 3A

AIN	Address	City and Community	Land Use Designation	Acquisition	Displacement
7303-011-073	306 E ARTESIA LN	LONG BEACH CA	Residential	Full	Y
7303-011-074	310 E ARTESIA LN	LONG BEACH CA	Residential	Full	Y
7303-011-075	314 E ARTESIA LN	LONG BEACH CA	Residential	Full	Y
7303-011-076	324 E MARKER ST	LONG BEACH CA	Residential	Full	Y
7303-012-043	250 E ARTESIA BLVD	LONG BEACH CA	Residential	Full	Y
7303-012-049	E ARTESIA BLVD	LONG BEACH CA	Industrial	Full	Y
7303-012-051	194 E ARTESIA BLVD	LONG BEACH CA	Industrial	Partial	Y
7303-012-052	256 E ARTESIA BLVD	LONG BEACH CA	Residential	Full	Y
7305-008-901	CITY PARK	LONG BEACH CA	Miscellaneous	Easement	N
7306-022-033	88 W VICTORIA ST	LONG BEACH CA	Industrial	Partial	N
7306-022-038	5951 LONG BEACH BLVD	LONG BEACH CA	Commercial	Partial	N
7306-022-801	SCE CORRIDOR	LONG BEACH CA	Miscellaneous	Partial	N
7306-022-802	SCE CORRIDOR	LONG BEACH CA	Miscellaneous	Partial	N
7306-022-904	100 W VICTORIA ST	LONG BEACH CA	Industrial	Partial	N
7307-008-051	6001 LONG BEACH BLVD	LONG BEACH CA	Commercial	Partial	N
7307-017-002	5950 LONG BEACH BLVD	LONG BEACH CA	Commercial	Partial	N
7310-013-098	1431 W VIA PLATA ST	LONG BEACH CA	Industrial	Full	Y
7310-013-101	1450 W DOMINGUEZ ST	LONG BEACH CA	Industrial	Partial	N
7310-013-902		LONG BEACH CA	Miscellaneous	Partial	N
7310-013-909		LONG BEACH CA	Industrial	Partial	N
7310-013-911	RAIL OPS	LONG BEACH CA	Miscellaneous	Easement	N
7310-015-020		LONG BEACH CA	Industrial	Partial	N
7310-015-021		LONG BEACH CA	Industrial	Partial	N
7310-015-022		LONG BEACH CA	Industrial	Partial	N
7310-015-023		LONG BEACH CA	Industrial	Full	N

ACQUISITIONS UNDER ALTERNATIVE 5C, DESIGN OPTION 3A

AIN	Address	City and Community	Land Use Designation	Acquisition	Displacement
7310-016-072	1500 HUGHES WAY	LONG BEACH CA	Commercial	Partial	N
7310-016-073	3900 VIA ORO AVE	LONG BEACH CA	Industrial	Partial	N
7310-016-086	3800 VIA ORO	LONG BEACH CA	Industrial	Partial	N
7310-016-806		LONG BEACH CA	Miscellaneous	Partial	N
7311-001-001	1515 W WARDLOW RD	LONG BEACH CA	Industrial	Partial	Y
7311-001-002	1501 W WARDLOW RD	LONG BEACH CA	Industrial	Partial	N
7311-001-004	1581 W WARDLOW RD	LONG BEACH CA	Industrial	Partial	N
7311-001-011	3700 SANTA FE AVE	LONG BEACH CA	Commercial	Partial	N
7311-001-802	WARDLOW RD	LONG BEACH CA	Miscellaneous	Easement	N
7311-004-022	3618 GALE AVE	LONG BEACH CA	Residential	Full	Y
7311-004-023	3603 GALE AVE	LONG BEACH CA	Residential	Full	Y
7311-009-001	3540 GALE AVE	LONG BEACH CA	Residential	Partial	N
7311-009-002	3532 GALE AVE	LONG BEACH CA	Residential	Partial	N
7311-009-003	3524 GALE AVE	LONG BEACH CA	Residential	Partial	N
7311-009-004	3516 GALE AVE	LONG BEACH CA	Residential	Partial	N
7311-013-800	WARDLOW RD	LONG BEACH CA	Miscellaneous	Easement	N
7312-022-007	3046 GALE AVE	LONG BEACH CA	Residential	Partial	N
7312-022-008	3038 GALE AVE	LONG BEACH CA	Residential	Partial	N
7312-022-009	3030 GALE AVE	LONG BEACH CA	Residential	Partial	N
7312-022-010	3024 GALE AVE	LONG BEACH CA	Residential	Partial	N
7312-022-011	3016 GALE AVE	LONG BEACH CA	Residential	Partial	N
7312-022-014	3000 GALE AVE	LONG BEACH CA	Residential	Partial	N
7312-022-015	3006 GALE AVE	LONG BEACH CA	Residential	Partial	N
7313-001-001	2990 GALE AVE	LONG BEACH CA	Residential	Full	Y
7313-001-002	2980 GALE AVE	LONG BEACH CA	Residential	Full	Y

ACQUISITIONS UNDER ALTERNATIVE 5C, DESIGN OPTION 3A

AIN	Address	City and Community	Land Use Designation	Acquisition	Displacement
7313-001-003	1222 W SPRING ST	LONG BEACH CA	Residential	Full	Y
7313-001-004	2970 GALE AVE	LONG BEACH CA	Residential	Partial	N
7313-001-005	2962 GALE AVE	LONG BEACH CA	Residential	Partial	N
7313-001-006	2956 GALE AVE	LONG BEACH CA	Residential	Partial	N
7313-001-007	2946 GALE AVE	LONG BEACH CA	Residential	Partial	N
7313-001-008	2936 GALE AVE	LONG BEACH CA	Residential	Partial	N
7313-001-009	2930 GALE AVE	LONG BEACH CA	Residential	Partial	N
7313-001-010	2924 GALE AVE	LONG BEACH CA	Residential	Partial	N
7313-001-011	2914 GALE AVE	LONG BEACH CA	Residential	Partial	N
7313-001-012	2910 GALE AVE	LONG BEACH CA	Residential	Partial	N
7313-001-013	2900 GALE AVE	LONG BEACH CA	Residential	Partial	N
7313-027-004	2774 GALE AVE	LONG BEACH CA	Residential	Partial	N
7313-027-005	2766 GALE AVE	LONG BEACH CA	Residential	Partial	N
7313-027-006	2760 GALE AVE	LONG BEACH CA	Residential	Partial	N
7313-027-007	2750 GALE AVE	LONG BEACH CA	Residential	Partial	N
7313-027-008	2748 GALE AVE	LONG BEACH CA	Residential	Partial	N
7313-027-009	2740 GALE AVE	LONG BEACH CA	Residential	Partial	N
7313-027-011	2728 GALE AVE	LONG BEACH CA	Residential	Partial	N
7313-027-012	2722 GALE AVE	LONG BEACH CA	Residential	Partial	N
7313-027-013	2792 GALE AVE	LONG BEACH CA	Residential	Partial	N
7313-027-014	2784 GALE AVE	LONG BEACH CA	Residential	Partial	N
7313-027-015	2780 GALE AVE	LONG BEACH CA	Residential	Partial	N
7313-028-019	1295 W WILLOW ST	LONG BEACH CA	Residential	Full	N
7313-028-020	1295 W WILLOW ST	LONG BEACH CA	Institutional	Full	Y
7313-029-023	1339 W WILLOW ST	LONG BEACH CA	Commercial	Full	Y

ACQUISITIONS UNDER ALTERNATIVE 5C, DESIGN OPTION 3A

AIN	Address	City and Community	Land Use Designation	Acquisition	Displacement
7313-029-024	1335 W WILLOW ST	LONG BEACH CA	Residential	Partial	N
7313-029-027	1311 W WILLOW ST	LONG BEACH CA	Commercial	Full	Y
7313-029-028	1303 W WILLOW ST	LONG BEACH CA	Commercial	Full	Y
7313-029-029	1325 W WILLOW ST	LONG BEACH CA	Commercial	Full	Y
7313-029-030	1319 W WILLOW ST	LONG BEACH CA	Commercial	Full	Y
7401-005-002	1356 W WILLOW ST	LONG BEACH CA	Commercial	Partial	N
7401-006-003	1310 W WILLOW ST	LONG BEACH CA	Commercial	Full	Y
7401-006-026	1336 W WILLOW ST	LONG BEACH CA	Commercial	Full	Y
7401-007-001	1292 W WILLOW ST	LONG BEACH CA	Residential	Full	Y
7401-007-018	W WILLOW ST	LONG BEACH CA	Commercial	Full	Y
7401-023-004	1226 W BURNETT ST	LONG BEACH CA	Industrial	Partial	N
7401-023-005	2356 GALE AVE	LONG BEACH CA	Residential	Partial	N
7401-023-006	2350 GALE AVE	LONG BEACH CA	Residential	Partial	N
7401-023-015	2370 GALE AVE	LONG BEACH CA	Residential	Partial	N
7401-023-016	2364 GALE AVE	LONG BEACH CA	Residential	Partial	N
7401-023-017	2360 GALE AVE	LONG BEACH CA	Residential	Partial	N
7431-009-017	2188 GALE AVE	LONG BEACH CA	Residential	Full	Y
7431-009-018	2184 GALE AVE	LONG BEACH CA	Residential	Full	Y
7431-010-003	2080 GALE AVE	LONG BEACH CA	Residential	Partial	N
7431-010-004	2072 GALE AVE	LONG BEACH CA	Residential	Partial	N
7431-010-005	2066 GALE AVE	LONG BEACH CA	Residential	Partial	N
7431-010-006	2056 GALE AVE	LONG BEACH CA	Residential	Partial	N
7431-010-007	2048 GALE AVE	LONG BEACH CA	Residential	Partial	N
7431-010-009	2040 GALE AVE	LONG BEACH CA	Residential	Partial	N
7431-010-010	2032 GALE AVE	LONG BEACH CA	Residential	Partial	N

ACQUISITIONS UNDER ALTERNATIVE 5C, DESIGN OPTION 3A

AIN	Address	City and Community	Land Use Designation	Acquisition	Displacement
7431-010-011	2030 GALE AVE	LONG BEACH CA	Residential	Partial	N
7431-032-006	1234 W 19TH ST	LONG BEACH CA	Residential	Partial	N
7431-033-002	1365 W PACIFIC COAST HWY	LONG BEACH CA	Commercial	Partial	N
7431-033-008		LONG BEACH CA	Commercial	Partial	N
7432-019-023	1353 W ANAHEIM ST	LONG BEACH CA	Commercial	Partial	N
7432-019-043	1234 W COWLES ST	LONG BEACH CA	Commercial	Full	Y
7432-019-049	1234 W COWLES ST	LONG BEACH CA	Commercial	Full	Y
7432-020-020	W 15TH ST	LONG BEACH CA	Industrial	Full	Y
7432-020-021	1226 W 15TH ST	LONG BEACH CA	Industrial	Full	Y
7432-020-022	1230 W 15TH ST	LONG BEACH CA	Industrial	Full	Y
7432-020-023	W 15TH ST	LONG BEACH CA	Industrial	Full	Y
7432-020-024	1240 W 15TH ST	LONG BEACH CA	Industrial	Full	Y
7432-020-028	1235 W COWLES ST	LONG BEACH CA	Industrial	Full	Y
7432-020-029	1233 W COWLES ST	LONG BEACH CA	Industrial	Full	Y
7432-020-030	1231 W COWLES ST	LONG BEACH CA	Industrial	Full	Y
7432-020-031	1229 W COWLES ST	LONG BEACH CA	Industrial	Full	Y
7432-020-032	1227 W COWLES ST	LONG BEACH CA	Industrial	Full	Y
7432-021-001	1238 W GAYLORD ST	LONG BEACH CA	Industrial	Full	Y
7432-021-002	W GAYLORD ST	LONG BEACH CA	Industrial	Full	Y
7432-021-003	1256 W GAYLORD ST	LONG BEACH CA	Industrial	Partial	N
7432-021-004	1241 W 15TH ST	LONG BEACH CA	Industrial	Partial	N
7432-021-005	1239 W 15TH ST	LONG BEACH CA	Industrial	Full	Y
7432-021-006	1233 W 15TH ST	LONG BEACH CA	Industrial	Full	Y
7432-021-007	1231 W 15TH ST	LONG BEACH CA	Industrial	Full	Y
7432-021-008	1229 W 15TH ST	LONG BEACH CA	Industrial	Full	Y

ACQUISITIONS UNDER ALTERNATIVE 5C, DESIGN OPTION 3A

AIN	Address	City and Community	Land Use Designation	Acquisition	Displacement
7432-021-009	1302 W GAYLORD ST	LONG BEACH CA	Industrial	Partial	N
7432-021-010	1324 W GAYLORD ST	LONG BEACH CA	Industrial	Partial	N
7432-021-026	1303 W 15TH ST	LONG BEACH CA	Industrial	Partial	N
7432-021-030	1301 W 15TH ST	LONG BEACH CA	Industrial	Partial	N
7432-021-032		LONG BEACH CA	Industrial	Partial	N
7432-022-006	1345 W GAYLORD ST	LONG BEACH CA	Industrial	Full	Y
7432-024-020	FASHION AVE	LONG BEACH CA	Industrial	Full	Y
7432-024-021	1275 W 17TH ST	LONG BEACH CA	Industrial	Full	Y
7432-024-022	1265 W 17TH ST	LONG BEACH CA	Industrial	Full	Y
7432-024-023	1255 W 17TH ST	LONG BEACH CA	Industrial	Full	Y
7432-024-024	W 17TH ST	LONG BEACH CA	Industrial	Full	Y
7436-004-042	1368 W ANAHEIM ST	LONG BEACH CA	Industrial	Partial	N
7436-004-904		LONG BEACH CA	Miscellaneous	Partial	N
7436-004-916	1345 W 12TH ST	LONG BEACH CA	Industrial	Partial	N
7436-004-920		LONG BEACH CA	Miscellaneous	Full	N
7436-008-916	W 10TH ST	LONG BEACH CA	Miscellaneous	Partial	N
5236-012-014	755 S SYDNEY DR	LOS ANGELES CA	Industrial	Full	Y
5236-012-015	745 S SYDNEY DR	LOS ANGELES CA	Residential	Full	Y
5236-012-016	739 S SYDNEY DR	LOS ANGELES CA	Residential	Full	Y
5236-012-024	710 S SYDNEY DR	LOS ANGELES CA	Residential	Full	Y
5236-012-025	716 S SYDNEY DR	LOS ANGELES CA	Residential	Full	Y
5236-012-029	WHITTIER BLVD	LOS ANGELES CA	Commercial	Full	Y
5236-012-035	946 S EASTERN AVE	LOS ANGELES CA	Commercial	Full	Y
5236-012-906	930 S EASTERN AVE	LOS ANGELES CA	Miscellaneous	Partial	N
5236-013-029	626 S SYDNEY DR	LOS ANGELES CA	Residential	Full	Y

ACQUISITIONS UNDER ALTERNATIVE 5C, DESIGN OPTION 3A

AIN	Address	City and Community	Land Use Designation	Acquisition	Displacement
5236-013-030	650 S SYDNEY DR	LOS ANGELES CA	Residential	Full	Y
5236-013-031	656 S SYDNEY DR	LOS ANGELES CA	Residential	Full	Y
5236-013-032	680 S SYDNEY DR	LOS ANGELES CA	Residential	Full	Y
5236-013-033	700 S SYDNEY DR	LOS ANGELES CA	Residential	Full	Y
5236-023-062	510 S SYDNEY DR	LOS ANGELES CA	Residential	Partial	N
5236-023-063	514 S SYDNEY DR	LOS ANGELES CA	Residential	Partial	N
5236-023-064	518 S SYDNEY DR	LOS ANGELES CA	Residential	Partial	N
5236-023-065	526 S SYDNEY DR	LOS ANGELES CA	Residential	Partial	N
5236-023-066	536 S SYDNEY DR	LOS ANGELES CA	Residential	Full	Y
5236-023-067	600 S SYDNEY DR	LOS ANGELES CA	Residential	Full	Y
5246-003-020	4550 E OLYMPIC BLVD	LOS ANGELES CA	Industrial	Partial	N
5246-003-021	4564 E OLYMPIC BLVD	LOS ANGELES CA	Institutional	Partial	N
5246-003-022	4549 TELEGRAPH RD	LOS ANGELES CA	Industrial	Full	Y
6304-030-001	3939 S ATLANTIC BLVD	LOS ANGELES CA	Industrial	Partial	N
6304-030-002	3939 S ATLANTIC BLVD	LOS ANGELES CA	Industrial	Partial	N
6194-003-037	10998 ATLANTIC AVE	LYNWOOD CA	Commercial	Full	Y
6194-004-001	5170 E IMPERIAL HWY	LYNWOOD CA	Commercial	Partial	N
6194-004-037	11000 ATLANTIC AVE	LYNWOOD CA	Commercial	Partial	N
6194-004-042	11004 ATLANTIC AVE	LYNWOOD CA	Commercial	Partial	N
6194-005-001	5200 E IMPERIAL HWY	LYNWOOD CA	Commercial	Full	Y
6194-029-001	11100 WRIGHT RD	LYNWOOD CA	Industrial	Partial	N
6194-029-003	11108 WRIGHT RD	LYNWOOD CA	Industrial	Partial	N
6194-029-007	11116 WRIGHT RD	LYNWOOD CA	Commercial	Partial	N
6194-029-009	11000 WRIGHT RD	LYNWOOD CA	Industrial	Partial	N
6194-030-011	11200 WRIGHT RD	LYNWOOD CA	Industrial	Partial	N

ACQUISITIONS UNDER ALTERNATIVE 5C, DESIGN OPTION 3A

AIN	Address	City and Community	Land Use Designation	Acquisition	Displacement
6194-030-016	11126 WRIGHT RD	LYNWOOD CA	Industrial	Partial	N
6194-030-017	11156 WRIGHT RD	LYNWOOD CA	Industrial	Partial	N
6194-030-018	11122 WRIGHT RD	LYNWOOD CA	Industrial	Partial	N
6194-030-019	11118 WRIGHT RD	LYNWOOD CA	Industrial	Partial	N
6194-030-020	11132 WRIGHT RD	LYNWOOD CA	Commercial	Partial	N
6194-031-008	5447 MARTIN LUTHER KING JR BLVD	LYNWOOD CA	Industrial	Partial	N
6233-032-900	5525 E IMPERIAL HWY	LYNWOOD CA	Miscellaneous	Easement	N
6234-012-002	0 LA RIVER	LYNWOOD CA	Miscellaneous	Partial	N
6234-012-270	0 LA RIVER	LYNWOOD CA	Industrial	Partial	N
6234-012-900	0 LA RIVER	LYNWOOD CA	Miscellaneous	Easement	N
6234-012-901	0 LA RIVER	LYNWOOD CA	Miscellaneous	Partial	N
6234-013-002	0 LA RIVER	LYNWOOD CA	Miscellaneous	Easement	N
6234-013-271	0 LA RIVER	LYNWOOD CA	Industrial	Partial	N
6234-013-900	0 LA RIVER	LYNWOOD CA	Miscellaneous	Easement	N
6234-013-903	0 LA RIVER	LYNWOOD CA	Miscellaneous	Easement	N
6236-001-900		PARAMOUNT CA	Miscellaneous	Easement	N
6239-002-012	LA RIVER	PARAMOUNT CA	Industrial	Easement	N
6239-015-001	6439 ALONDRA BLVD	PARAMOUNT CA	Industrial	Partial	N
6239-015-003	6401 ALONDRA BLVD	PARAMOUNT CA	Industrial	Partial	N
6239-015-004	6329 ALONDRA BLVD	PARAMOUNT CA	Industrial	Partial	N
6239-015-013	6301 ALONDRA BLVD	PARAMOUNT CA	Industrial	Partial	N
7101-013-037	6400 ALONDRA BLVD	PARAMOUNT CA	Commercial	Partial	N
7101-013-041	ALONDRA BLVD	PARAMOUNT CA	Commercial	Partial	N
7306-019-084	20211 S SUSANA RD	RANCHO DOMINGUEZ CA	Industrial	Partial	N
7306-019-095	20321 S SUSANA RD	RANCHO DOMINGUEZ CA	Industrial	Full	Y

ACQUISITIONS UNDER ALTERNATIVE 5C, DESIGN OPTION 3A

AIN	Address	City and Community	Land Use Designation	Acquisition	Displacement
6234-011-006		SOUTH GATE	Industrial	Partial	N
6234-011-274	LADWP	SOUTH GATE	Miscellaneous	Easement	N
6234-011-800	SCE CORRIDOR	SOUTH GATE	Miscellaneous	Easement	N
6194-002-025	5201 IMPERIAL HWY	SOUTH GATE CA	Commercial	Full	Y
6194-003-025	5165 IMPERIAL HWY	SOUTH GATE CA	Commercial	Full	Y
6194-003-026	5155 IMPERIAL HWY	SOUTH GATE CA	Commercial	Full	Y
6194-003-031	10841 SAINT JAMES AVE	SOUTH GATE CA	Residential	Full	Y
6194-003-041	5141 IMPERIAL HWY	SOUTH GATE CA	Commercial	Full	Y
6194-005-900	5208 IMPERIAL HWY	SOUTH GATE CA	Miscellaneous	Full	N
6222-001-003	LA RIVER	SOUTH GATE CA	Industrial	Easement	N
6222-001-011	5335 SOUTHERN AVE	SOUTH GATE CA	Industrial	Partial	N
6222-001-013		SOUTH GATE CA	Industrial	Partial	N
6222-001-018	9480 BURTIS ST	SOUTH GATE CA	Industrial	Partial	N
6222-001-019	9300 RAYO AVE	SOUTH GATE CA	Industrial	Partial	N
6222-001-020		SOUTH GATE CA	Industrial	Full	N
6222-001-021		SOUTH GATE CA	Industrial	Full	N
6222-001-276	LADWP	SOUTH GATE CA	Miscellaneous	Easement	N
6222-001-277	LADWP	SOUTH GATE CA	Miscellaneous	Partial	N
6222-001-278	LADWP	SOUTH GATE CA	Miscellaneous	Partial	N
6222-001-801	SCE CORRIDOR	SOUTH GATE CA	Miscellaneous	Easement	N
6222-001-901	LA RIVER	SOUTH GATE CA	Miscellaneous	Easement	N
6222-001-903	LA RIVER	SOUTH GATE CA	Miscellaneous	Easement	N
6222-001-904	LA RIVER	SOUTH GATE CA	Miscellaneous	Partial	N
6222-001-906	LA RIVER	SOUTH GATE CA	Miscellaneous	Easement	N
6222-001-916		SOUTH GATE CA	Industrial	Full	N

ACQUISITIONS UNDER ALTERNATIVE 5C, DESIGN OPTION 3A

AIN	Address	City and Community	Land Use Designation	Acquisition	Displacement
6222-001-917	LA RIVER	SOUTH GATE CA	Miscellaneous	Easement	N
6222-036-002	SOUTHERN AVE	SOUTH GATE CA	Industrial	Partial	N
6222-036-003	SOUTHERN AVE	SOUTH GATE CA	Industrial	Partial	N
6222-036-004	5310 SOUTHERN AVE	SOUTH GATE CA	Industrial	Partial	N
6222-036-005	5310 SOUTHERN AVE	SOUTH GATE CA	Industrial	Partial	N
6222-041-270	LADWP	SOUTH GATE CA	Miscellaneous	Partial	N
6222-041-900	LA RIVER	SOUTH GATE CA	Miscellaneous	Easement	N
6222-042-900	LA RIVER	SOUTH GATE CA	Miscellaneous	Easement	N
6224-031-003	5037 PATATA ST	SOUTH GATE CA	Industrial	Partial	N
6224-031-800		SOUTH GATE CA	Miscellaneous	Partial	N
6232-001-001	LA RIVER	SOUTH GATE CA	Miscellaneous	Easement	N
6232-001-002	LA RIVER	SOUTH GATE CA	Miscellaneous	Easement	N
6232-001-270	LADWP	SOUTH GATE CA	Industrial	Easement	N
6232-001-902	LA RIVER	SOUTH GATE CA	Miscellaneous	Easement	N
6232-002-005	5625 FIRESTONE BLVD	SOUTH GATE CA	Industrial	Partial	N
6232-002-012	5645 FIRESTONE BLVD	SOUTH GATE CA	Commercial	Partial	N
6232-009-009	5700 FIRESTONE BLVD	SOUTH GATE CA	Commercial	Partial	N
6232-009-800	SCE CORRIDOR	SOUTH GATE CA	Miscellaneous	Partial	N
6232-010-008	5625 SOUTHERN AVE	SOUTH GATE CA	Industrial	Partial	N
6232-010-011	5601 SOUTHERN AVE	SOUTH GATE CA	Industrial	Partial	N
6232-010-016	9301 GARFIELD AVE	SOUTH GATE CA	Industrial	Partial	N
6232-014-900		SOUTH GATE CA	Miscellaneous	Partial	N
6232-015-003	5532 SOUTHERN AVE	SOUTH GATE CA	Industrial	Partial	N
6232-015-004	5630 SOUTHERN AVE	SOUTH GATE CA	Industrial	Partial	N
6232-015-005	5730 SOUTHERN AVE	SOUTH GATE CA	Industrial	Partial	N

ACQUISITIONS UNDER ALTERNATIVE 5C, DESIGN OPTION 3A

AIN	Address	City and Community	Land Use Designation	Acquisition	Displacement
6232-015-009	5440 SOUTHERN AVE	SOUTH GATE CA	Industrial	Partial	N
6232-016-903		SOUTH GATE CA	Miscellaneous	Full	N
6232-017-906	9830 MILLER WAY	SOUTH GATE CA	Miscellaneous	Partial	N
6232-017-910	LA RIVER	SOUTH GATE CA	Miscellaneous	Easement	N
6216-034-800	RAIL OPS	SOUTHGATE CA	Industrial	Easement	N
6233-001-011	0 LA RIVER	SOUTHGATE CA	Industrial	Easement	N
6233-001-018	0 LA RIVER	SOUTHGATE CA	Industrial	Easement	N
6233-001-275	0 LADWP	SOUTHGATE CA	Miscellaneous	Partial	N
6233-001-903	0 LA RIVER	SOUTHGATE CA	Miscellaneous	Easement	N
6233-002-900		SOUTHGATE CA	Miscellaneous	Partial	N
6233-028-005	0 LA RIVER	SOUTHGATE CA	Industrial	Easement	N
6233-028-019	0 LA RIVER	SOUTHGATE CA	Industrial	Easement	N
6233-028-022	0 LA RIVER	SOUTHGATE CA	Industrial	Easement	N
6233-028-023	0 LA RIVER	SOUTHGATE CA	Industrial	Easement	N
6233-028-026	0 LA RIVER	SOUTHGATE CA	Miscellaneous	Easement	N
6233-028-900	0 LA RIVER	SOUTHGATE CA	Miscellaneous	Easement	N
6233-032-002	0 LA RIVER	SOUTHGATE CA	Industrial	Easement	N
6233-032-003	0 LA RIVER	SOUTHGATE CA	Industrial	Easement	N
6233-032-009	0 LA RIVER	SOUTHGATE CA	Industrial	Easement	N
6233-032-010	0 LA RIVER	SOUTHGATE CA	Industrial	Partial	N
6233-032-901	0 LA RIVER	SOUTHGATE CA	Miscellaneous	Partial	N
6233-032-902	0 LA RIVER	SOUTHGATE CA	Industrial	Easement	N
6233-032-903	0 LA RIVER	SOUTHGATE CA	Industrial	Easement	N
6233-037-900	0 LA RIVER	SOUTHGATE CA	Industrial	Partial	N
6233-037-901	0 LA RIVER	SOUTHGATE CA	Industrial	Partial	N

ACQUISITIONS UNDER ALTERNATIVE 5C, DESIGN OPTION 3A

AIN	Address	City and Community	Land Use Designation	Acquisition	Displacement
5243-017-011	4651 BANDINI BLVD	VERNON CA	Industrial	Full	Y
5243-017-012	4505 BANDINI BLVD	VERNON CA	Industrial	Partial	N
5243-017-800	0 RAIL OPS	VERNON CA	Miscellaneous	Partial	N
5243-017-804	0 RAIL OPS	VERNON CA	Miscellaneous	Partial	N
5243-017-806	0 RAIL OPS	VERNON CA	Miscellaneous	Partial	N
5243-017-808	4560 E 26TH ST	VERNON CA	Industrial	Partial	N
6304-030-903	4530 BANDINI BLVD	VERNON CA	Miscellaneous	Full	Y
6304-030-906	4528 BANDINI BLVD	VERNON CA	Industrial	Full	Y
6314-033-002		VERNON CA		Partial	N
6314-033-271	LADWP	VERNON CA	Industrial	Easement	N
6314-033-801	RAIL OPS	VERNON CA	Miscellaneous	Partial	N
6314-033-803	RAIL OPS	VERNON CA	Miscellaneous	Easement	N
6314-033-901	LA RIVER	VERNON CA	Miscellaneous	Easement	N
6314-034-804	RAIL OPS	VERNON CA	Miscellaneous	Easement	N
6332-001-002	4800 E 26TH ST	VERNON CA	Industrial	Full	Y
6332-001-003	4720 E 26TH ST	VERNON CA	Industrial	Full	Y
6332-001-004	4730 E 26TH ST	VERNON CA	Industrial	Full	Y
6332-001-005	4901 BANDINI BLVD	VERNON CA	Industrial	Partial	N

ACQUISITIONS UNDER ALTERNATIVE 7

AIN	Address	City and Community	Land Use Designation	Acquisition	Displacement
6226-005-011	FLORENCE AVE	BELL CA	Residential	Partial	N
6226-005-900	5162 FLORENCE AVE	BELL CA	Residential	Partial	N
6226-005-901	5162 FLORENCE AVE	BELL CA	Residential	Partial	N
6226-005-902	5220 FLORENCE AVE	BELL CA	Commercial	Partial	N
6226-033-002	5427 CLARA ST	BELL CA	Industrial	Full	N
6226-033-270	LADWP	BELL CA	Miscellaneous	Partial	N
6226-033-900	LA RIVER	BELL CA	Miscellaneous	Easement	N
6226-034-002	5427 CLARA ST	BELL CA	Industrial	Full	Y
6226-034-270	LADWP	BELL CA	Miscellaneous	Partial	N
6314-033-800	RAIL OPS	BELL CA	Miscellaneous	Full	N
6314-034-272	LADWP	BELL CA	Industrial	Easement	N
6314-034-802	RAIL OPS	BELL CA	Miscellaneous	Easement	N
6314-034-803		BELL CA	Miscellaneous	Easement	N
6314-034-901	LA RIVER	BELL CA	Miscellaneous	Easement	N
6315-014-803	RAIL OPS	BELL CA	Miscellaneous	Easement	N
6315-031-001		BELL CA	Industrial	Easement	N
6315-031-002		BELL CA	Industrial	Easement	N
6315-031-272	LADWP	BELL CA	Miscellaneous	Partial	N
6315-031-800	RAIL OPS	BELL CA	Miscellaneous	Easement	N
6315-031-802	SCE CORRIDOR	BELL CA	Miscellaneous	Easement	N
6315-031-803	RAIL OPS	BELL CA	Miscellaneous	Easement	N
6315-031-901		BELL CA	Miscellaneous	Partial	N
6315-031-903	LA RIVER	BELL CA	Miscellaneous	Easement	N
6327-034-906	5241 FLORENCE AVE	BELL CA	Residential	Easement	N
6327-039-001	5412 GAGE AVE	BELL CA	Industrial	Full	Y

ACQUISITIONS UNDER ALTERNATIVE 7

AIN	Address	City and Community	Land Use Designation	Acquisition	Displacement
6327-039-270	LADWP	BELL CA	Miscellaneous	Partial	N
6327-039-900	LA RIVER	BELL CA	Miscellaneous	Easement	N
6327-039-901	LA RIVER	BELL CA	Miscellaneous	Easement	N
6332-002-020	5400 LINDBERGH LN	BELL CA	Industrial	Partial	N
6332-002-021	5350 LINDBERGH LN	BELL CA	Industrial	Full	Y
6332-002-036	5600 RICKENBACKER RD	BELL CA	Industrial	Partial	Y
6332-002-039	5300 LINDBERGH LANE	BELL CA	Industrial	Full	Y
6332-002-040	5300 LINDBERGH LANE	BELL CA	Industrial	Full	Y
6332-002-041	5304 LINDBERGH LANE	BELL CA	Industrial	Full	Y
6332-002-043	5306 LINDBERGH LANE	BELL CA	Industrial	Full	Y
6332-002-044	5306 LINDBERGH LANE	BELL CA	Industrial	Full	Y
6332-002-045	5306 LINDBERGH LANE	BELL CA	Industrial	Full	Y
6332-002-046	5310 LINDBERGH LANE	BELL CA	Industrial	Full	Y
6332-002-047	_____ LINDBERGH LN	BELL CA	Industrial	Full	Y
6332-002-048	_____ LINDBERGH LANE	BELL CA	Industrial	Full	Y
6332-002-049	_____ LINDBERGH LANE	BELL CA	Industrial	Full	Y
6332-002-050	_____ LINDBERGH LANE	BELL CA	Industrial	Full	Y
6332-002-051	_____ LINDBERGH LANE	BELL CA	Industrial	Full	Y
6332-002-052	_____ LINDBERGH LANE	BELL CA	Industrial	Full	Y
6332-002-053	_____ LINDBERGH LANE	BELL CA	Industrial	Full	Y
6332-002-054	_____ LINDBERGH LANE	BELL CA	Industrial	Full	Y
6332-002-055	_____ LINDBERGH LN	BELL CA	Industrial	Full	Y
6332-002-056	_____ LINDBERGH LANE	BELL CA	Industrial	Full	Y
6332-002-057	_____ LINDBERGH LANE	BELL CA	Industrial	Full	Y
6332-002-058	_____ LINDBERGH LANE	BELL CA	Industrial	Full	Y
6332-002-059	_____ LINDBERGH LANE	BELL CA	Industrial	Full	Y

ACQUISITIONS UNDER ALTERNATIVE 7

AIN	Address	City and Community	Land Use Designation	Acquisition	Displacement
6332-002-060	LINDBERGH LANE	BELL CA	Industrial	Full	Y
6332-002-061	LINDBERGH LANE	BELL CA	Industrial	Full	Y
6332-002-062	LINDBERGH LANE	BELL CA	Industrial	Full	Y
6332-002-063	LINDBERGH LANE	BELL CA	Industrial	Full	Y
6332-002-064	LINDBERGH LANE	BELL CA	Industrial	Full	Y
6332-002-067	LINDBERGH LANE	BELL CA	Industrial	Full	Y
6332-002-068	LINDBERGH LANE	BELL CA	Industrial	Full	Y
6332-002-069	LINDBERGH LANE	BELL CA	Industrial	Full	Y
6332-002-070	LINDBERGH LANE	BELL CA	Industrial	Full	Y
6332-002-071	LINDBERGH LANE	BELL CA	Industrial	Full	Y
6332-002-072	LINDBERGH LANE	BELL CA	Industrial	Full	Y
6332-002-077	5553 BANDINI BLVD	BELL CA	Industrial	Partial	N
6332-002-078	5553 BANDINI BLVD	BELL CA	Industrial	Partial	N
6332-002-089		BELL CA	Miscellaneous	Partial	Y
6332-002-805	RAIL OPS	BELL CA	Miscellaneous	Full	N
6332-002-920	5300 BANDINI BLVD	BELL CA	Miscellaneous	Full	Y
6332-002-934	BANDINI BLVD	BELL CA	Miscellaneous	Full	N
6332-014-813	RAIL OPS	BELL CA	Miscellaneous	Easement	N
6227-001-018	7301 EASTERN AVE	BELL GARDENS CA	Recreational	Partial	N
6227-020-012	7724 BELL GARDENS AVE	BELL GARDENS CA	Residential	Full	Y
6227-020-016	5508 CLARA ST	BELL GARDENS CA	Residential	Partial	N
6227-026-005	8000 BELL GARDENS AVE	BELL GARDENS CA	Commercial	Partial	N
6227-034-802	RAIL OPS	BELL GARDENS CA	Miscellaneous	Easement	N
6227-034-904		BELL GARDENS CA	Industrial	Partial	N
6227-034-906	5636 SHULL ST	BELL GARDENS CA	Industrial	Partial	N

ACQUISITIONS UNDER ALTERNATIVE 7

AIN	Address	City and Community	Land Use Designation	Acquisition	Displacement
6232-002-800	RAIL OPS	BELL GARDENS CA	Miscellaneous	Easement	N
6328-001-003	5513 WATCHER ST	BELL GARDENS CA	Residential	Full	N
6328-001-004	5513 WATCHER ST	BELL GARDENS CA	Residential	Partial	N
6328-001-034	5509 LANTO ST	BELL GARDENS CA	Residential	Partial	N
6328-001-053	5516 WATCHER ST	BELL GARDENS CA	Residential	Partial	N
6328-001-800	SCE CORRIDOR	BELL GARDENS CA	Miscellaneous	Partial	N
6328-002-037	5510 LANTO ST	BELL GARDENS CA	Residential	Full	Y
6328-002-038	5509 AGRA ST	BELL GARDENS CA	Residential	Full	Y
6328-002-065	_____ GAGE AVE	BELL GARDENS CA	Commercial	Partial	N
6328-002-076	5508 AGRA ST	BELL GARDENS CA	Residential	Full	Y
6328-004-078	5508 GAGE AVE	BELL GARDENS CA	Residential	Partial	N
6328-015-057	_____ EASTERN AVE	BELL GARDENS CA	Commercial	Partial	N
6328-015-059	7121 EASTERN AVE	BELL GARDENS CA	Commercial	Partial	N
6328-015-060	7131 EASTERN AVE	BELL GARDENS CA	Commercial	Partial	N
6328-017-037	5505 LOVELAND ST	BELL GARDENS CA	Residential	Partial	N
6328-017-038	5505 LOVELAND ST	BELL GARDENS CA	Residential	Partial	N
6328-017-039	5505 LOVELAND ST	BELL GARDENS CA	Residential	Partial	N
6328-017-040	5505 LOVELAND ST	BELL GARDENS CA	Residential	Partial	N
7306-011-023	3025 E DOMINGUEZ ST	CARSON CA	Industrial	Partial	N
7306-011-029	FLOOD CONTROL	CARSON CA	Industrial	Partial	N
7306-011-031	2850 E DEL AMO BL	CARSON CA	Industrial	Partial	N
7306-011-812	RAIL OPS	CARSON CA	Miscellaneous	Easement	N
7306-011-902	RAIL OPS	CARSON CA	Miscellaneous	Easement	N
7306-011-903	RAIL OPS	CARSON CA	Miscellaneous	Easement	N
7306-011-904	RAIL OPS	CARSON CA	Miscellaneous	Easement	N

ACQUISITIONS UNDER ALTERNATIVE 7

AIN	Address	City and Community	Land Use Designation	Acquisition	Displacement
7306-011-905	RAIL OPS	CARSON CA	Miscellaneous	Easement	N
7306-011-906	RAIL OPS	CARSON CA	Miscellaneous	Easement	N
7306-011-907	RAIL OPS	CARSON CA	Miscellaneous	Easement	N
7306-026-021	20410 S SUSANA RD	CARSON CA	Industrial	Full	Y
7306-026-022	20420 S SUSANA RD	CARSON CA	Industrial	Full	Y
7306-026-023	20434 S SUSANA RD	CARSON CA	Industrial	Full	Y
7306-026-024	20435 S SUSANA RD	CARSON CA	Industrial	Full	Y
7306-026-025	20425 S SUSANA RD	CARSON CA	Industrial	Full	Y
7306-026-026	20411 S SUSANA RD	CARSON CA	Industrial	Full	Y
5241-013-001	1334 S EASTERN AVE	COMMERCE CA	Residential	Full	Y
5241-013-018	45 TRIGGS ST	COMMERCE CA	Residential	Full	N
5241-013-019	1350 S EASTERN AVE	COMMERCE CA	Industrial	Partial	N
5241-013-904	1338 S EASTERN AVE	COMMERCE CA	Residential	Full	Y
5241-029-001	1459 S SYDNEY DR	COMMERCE CA	Residential	Full	Y
5241-029-002	1455 S SYDNEY DR	COMMERCE CA	Residential	Full	Y
5241-029-003	1451 S SYDNEY DR	COMMERCE CA	Residential	Full	Y
5241-029-004	1449 S SYDNEY DR	COMMERCE CA	Residential	Full	Y
5241-029-005	1445 S SYDNEY DR	COMMERCE CA	Residential	Full	Y
5241-029-006	1441 S SYDNEY DR	COMMERCE CA	Residential	Full	Y
5241-029-007	1433 S SYDNEY DR	COMMERCE CA	Residential	Full	Y
5241-029-008	1431 S SYDNEY DR	COMMERCE CA	Residential	Full	Y
5241-029-009	1427 S SYDNEY DR	COMMERCE CA	Residential	Full	Y
5241-029-010	1421 S SYDNEY DR	COMMERCE CA	Residential	Full	Y
5241-029-011	1415 S SYDNEY DR	COMMERCE CA	Residential	Full	Y
5241-029-012	1411 S SYDNEY DR	COMMERCE CA	Residential	Full	Y

ACQUISITIONS UNDER ALTERNATIVE 7

AIN	Address	City and Community	Land Use Designation	Acquisition	Displacement
5241-029-013	4514 TRIGGS ST	COMMERCE CA	Residential	Full	Y
5241-030-005	1522 S EASTERN AVE	COMMERCE CA	Industrial	Full	Y
5241-030-006	1528 S EASTERN AVE	COMMERCE CA	Industrial	Full	N
5241-030-011	1549 S SYDNEY DR	COMMERCE CA	Industrial	Full	Y
5241-030-012	1545 S SYDNEY DR	COMMERCE CA	Residential	Full	Y
5241-030-014	1535 S SYDNEY DR	COMMERCE CA	Residential	Full	Y
5241-030-015	1531 S SYDNEY DR	COMMERCE CA	Industrial	Full	N
5241-030-016	1527 S SYDNEY DR	COMMERCE CA	Industrial	Full	N
5241-030-017	1525 S SYDNEY DR	COMMERCE CA	Industrial	Full	N
5241-030-018	1517 S SYDNEY DR	COMMERCE CA	Industrial	Full	N
5241-030-021	1507 S SYDNEY DR	COMMERCE CA	Industrial	Full	N
5241-030-022	1501 S SYDNEY DR	COMMERCE CA	Residential	Full	Y
5241-030-024	1538 S EASTERN AVE	COMMERCE CA	Industrial	Full	Y
5241-030-025	_____ S SYDNEY DR	COMMERCE CA	Commercial	Full	N
5241-030-026	1511 S SYDNEY DR	COMMERCE CA	Industrial	Full	N
5243-001-002	4501 E WASHINGTON BLVD	COMMERCE CA	Industrial	Partial	N
5243-001-812	RAIL OPS	COMMERCE CA	Miscellaneous	Partial	N
5243-001-814	RAIL OPS	COMMERCE CA	Miscellaneous	Easement	N
5243-001-815	RAIL OPS	COMMERCE CA	Miscellaneous	Easement	N
5243-001-816	RAIL OPS	COMMERCE CA	Miscellaneous	Easement	N
5243-001-817	RAIL OPS	COMMERCE CA	Miscellaneous	Easement	N
5243-004-011	4546 E WASHINGTON BLVD	COMMERCE CA	Industrial	Partial	N
5243-004-012	4540 E WASHINGTON BLVD	COMMERCE CA	Miscellaneous	Partial	N
5243-013-800	RAIL OPS	COMMERCE CA	Miscellaneous	Easement	N

ACQUISITIONS UNDER ALTERNATIVE 7

AIN	Address	City and Community	Land Use Designation	Acquisition	Displacement
5243-013-802	RAIL OPS	COMMERCE CA	Miscellaneous	Easement	N
5243-014-803	RAIL OPS	COMMERCE CA	Commercial	Easement	N
5243-014-807	RAIL OPS	COMMERCE CA	Industrial	Easement	N
5243-024-028	4633 LEONIS ST	COMMERCE CA	Residential	Partial	N
5243-024-032	4645 LEONIS ST	COMMERCE CA	Residential	Full	Y
5243-024-039	4639 LEONIS ST	COMMERCE CA	Residential	Full	Y
5243-024-903	4545 E WASHINGTON BLVD	COMMERCE CA	Industrial	Full	Y
5243-025-030	4575 E WASHINGTON BLVD	COMMERCE CA	Industrial	Full	Y
5243-025-031	4559 E WASHINGTON BLVD	COMMERCE CA	Industrial	Full	Y
5243-026-024	4560 E WASHINGTON BLVD	COMMERCE CA	Commercial	Partial	N
5243-027-001	4615 E WASHINGTON BLVD	COMMERCE CA	Industrial	Full	N
5243-027-002	2347 CONNOR AVE	COMMERCE CA	Residential	Full	Y
5243-027-003	2343 CONNOR AVE	COMMERCE CA	Residential	Full	Y
5243-027-004	2339 CONNOR AVE	COMMERCE CA	Residential	Full	Y
5243-027-005	2335 CONNOR AVE	COMMERCE CA	Residential	Partial	N
5243-027-006	2329 CONNOR AVE	COMMERCE CA	Residential	Partial	N
5243-027-007	2325 CONNOR AVE	COMMERCE CA	Residential	Partial	N
5243-027-008	2323 CONNOR AVE	COMMERCE CA	Residential	Partial	N
5243-027-009	2317 CONNOR AVE	COMMERCE CA	Residential	Partial	N
5243-027-025	4615 E WASHINGTON BLVD	COMMERCE CA	Commercial	Full	Y
5243-027-026	4601 E WASHINGTON BLVD	COMMERCE CA	Industrial	Full	Y
5243-028-001	4645 E WASHINGTON BLVD	COMMERCE CA	Industrial	Full	Y

ACQUISITIONS UNDER ALTERNATIVE 7

AIN	Address	City and Community	Land Use Designation	Acquisition	Displacement
5243-028-007	4636 LEONIS ST	COMMERCE CA	Residential	Full	Y
5243-028-008	4636 LEONIS ST	COMMERCE CA	Residential	Full	Y
5243-028-009	4632 LEONIS ST	COMMERCE CA	Residential	Full	Y
5243-028-011	2312 CONNOR AVE	COMMERCE CA	Residential	Full	Y
5243-028-012	2316 CONNOR AVE	COMMERCE CA	Residential	Full	Y
5243-028-013	2320 CONNOR AVE	COMMERCE CA	Residential	Full	Y
5243-028-017	4642 LEONIS ST	COMMERCE CA	Residential	Full	Y
5243-028-020	CONNOR AVE	COMMERCE CA	Residential	Full	N
5243-028-021	4644 LEONIS ST	COMMERCE CA	Residential	Full	Y
5243-028-022	2308 CONNOR AVE	COMMERCE CA	Residential	Full	Y
5243-028-023	2326 CONNOR AVE	COMMERCE CA	Residential	Full	Y
5243-028-901	2330 CONNOR AVE	COMMERCE CA	Residential	Full	N
5243-029-002	4642 E WASHINGTON BLVD	COMMERCE CA	Commercial	Full	Y
5243-029-003	4638 E WASHINGTON BLVD	COMMERCE CA	Industrial	Full	Y
5243-029-004	4630 E WASHINGTON BLVD	COMMERCE CA	Industrial	Full	Y
5243-029-007	4614 E WASHINGTON BLVD	COMMERCE CA	Industrial	Full	Y
5243-029-008	4614 E WASHINGTON BLVD	COMMERCE CA	Industrial	Full	Y
5243-029-009	4600 E WASHINGTON BLVD	COMMERCE CA	Commercial	Partial	N
5243-029-018	4650 E WASHINGTON BLVD	COMMERCE CA	Industrial	Full	Y
5243-029-019	4646 E WASHINGTON BLVD	COMMERCE CA	Industrial	Full	Y
5243-029-020	2414 CONNOR AVE	COMMERCE CA	Industrial	Full	Y
5243-029-021	2415 CONNOR AVE	COMMERCE CA	Industrial	Full	Y

ACQUISITIONS UNDER ALTERNATIVE 7

AIN	Address	City and Community	Land Use Designation	Acquisition	Displacement
5243-029-023	4651 SHEILA ST	COMMERCE CA	Industrial	Full	Y
5243-029-024	4635 SHEILA ST	COMMERCE CA	Industrial	Full	Y
5243-029-030	4621 SHEILA ST	COMMERCE CA	Industrial	Full	Y
5243-029-804	RAIL OPS	COMMERCE CA	Miscellaneous	Full	N
5243-029-806	RAIL OPS	COMMERCE CA	Miscellaneous	Full	N
5243-029-808	RAIL OPS	COMMERCE CA	Miscellaneous	Full	N
5243-029-810	RAIL OPS	COMMERCE CA	Miscellaneous	Full	N
5243-029-812	RAIL OPS	COMMERCE CA	Miscellaneous	Partial	N
5243-029-814	RAIL OPS	COMMERCE CA	Miscellaneous	Partial	N
5243-029-816	4621 SHEILA ST	COMMERCE CA	Commercial	Full	N
5244-008-801	RAIL OPS	COMMERCE CA	Miscellaneous	Easement	N
5244-008-802	RAIL OPS	COMMERCE CA	Miscellaneous	Easement	N
5244-008-804	RAIL OPS	COMMERCE CA	Miscellaneous	Easement	N
5244-008-806	RAIL OPS	COMMERCE CA	Miscellaneous	Easement	N
5244-008-900	4725 ASTOR AVE	COMMERCE CA	Miscellaneous	Partial	N
5244-032-029	4821 E WASHINGTON BLVD	COMMERCE CA	Industrial	Full	Y
5244-032-030	4809 E WASHINGTON BLVD	COMMERCE CA	Commercial	Full	Y
5244-032-900	49__ E WASHINGTON BLVD	COMMERCE CA	Residential	Full	N
5244-032-901	49__ E WASHINGTON BLVD	COMMERCE CA	Miscellaneous	Full	N
5244-032-902	4909 E WASHINGTON BLVD	COMMERCE CA	Industrial	Full	Y
5244-033-002	4814 E WASHINGTON BLVD	COMMERCE CA	Commercial	Full	Y
5244-033-003	4814 E WASHINGTON BLVD	COMMERCE CA	Industrial	Full	N

ACQUISITIONS UNDER ALTERNATIVE 7

AIN	Address	City and Community	Land Use Designation	Acquisition	Displacement
5244-033-007	4720 E WASHINGTON BLVD	COMMERCE CA	Industrial	Full	N
5244-033-008	4720 E WASHINGTON BLVD	COMMERCE CA	Industrial	Full	N
5244-033-013	4900 E WASHINGTON BLVD	COMMERCE CA	Industrial	Partial	N
5244-033-016	2451 HEPWORTH AVE	COMMERCE CA	Industrial	Full	Y
5244-033-018	4815 SHEILA ST	COMMERCE CA	Commercial	Partial	N
5244-033-019	4801 SHEILA ST	COMMERCE CA	Industrial	Full	Y
5244-033-802	RAIL OPS	COMMERCE CA	Miscellaneous	Partial	N
5244-033-804	RAIL OPS	COMMERCE CA	Miscellaneous	Full	N
5244-033-806	RAIL OPS	COMMERCE CA	Miscellaneous	Full	N
5244-033-808	RAIL OPS	COMMERCE CA	Miscellaneous	Partial	N
5244-033-810	RAIL OPS	COMMERCE CA	Miscellaneous	Partial	N
5244-033-812	RAIL OPS	COMMERCE CA	Miscellaneous	Full	N
5244-033-900	4800 E WASHINGTON BLVD	COMMERCE CA	Industrial	Partial	N
5244-035-800	RAIL OPS	COMMERCE CA	Miscellaneous	Easement	N
5244-035-802	RAIL OPS	COMMERCE CA	Industrial	Easement	N
5244-035-803	RAIL OPS	COMMERCE CA	Commercial	Easement	N
5244-035-804	RAIL OPS	COMMERCE CA	Industrial	Easement	N
6315-031-271	LADWP	COMMERCE CA	Industrial	Easement	N
6315-031-900	LADWP	COMMERCE CA	Miscellaneous	Easement	N
6315-031-902	LA RIVER	COMMERCE CA	Miscellaneous	Easement	N
6332-001-801	RAIL OPS	COMMERCE CA	Miscellaneous	Easement	N
6332-001-802	RAIL OPS	COMMERCE CA	Miscellaneous	Easement	N
6332-003-039	5331 E SLAUSON AVE	COMMERCE CA		Full	Y
6332-003-040	5401 E SLAUSON AVE	COMMERCE CA		Full	Y

ACQUISITIONS UNDER ALTERNATIVE 7

AIN	Address	City and Community	Land Use Designation	Acquisition	Displacement
6332-003-803	RAIL OPS	COMMERCE CA	Miscellaneous	Full	N
6332-003-804	RAIL OPS	COMMERCE CA	Miscellaneous	Partial	N
6332-013-001	E 61ST ST	COMMERCE CA	Industrial	Full	N
6332-013-006	6001 S EASTERN AVE	COMMERCE CA	Industrial	Partial	N
6332-013-012	5354 E SLAUSON AVE	COMMERCE CA	Industrial	Full	Y
6332-013-013	5362 E SLAUSON AVE	COMMERCE CA	Industrial	Full	N
6332-013-014	E 61ST ST	COMMERCE CA	Industrial	Full	N
6332-013-015	E 61ST ST	COMMERCE CA	Industrial	Partial	N
6332-013-030	5849 S EASTERN AVE	COMMERCE CA	Industrial	Partial	Y
6332-013-033	E 61ST ST	COMMERCE CA	Industrial	Full	Y
6332-013-040	5366 E SLAUSON AVE	COMMERCE CA		Full	Y
6332-013-041	5424 E SLAUSON AVE	COMMERCE CA		Full	Y
6332-013-801	RAIL OPS	COMMERCE CA	Miscellaneous	Full	N
6332-013-802	RAIL OPS	COMMERCE CA	Miscellaneous	Full	N
6332-013-804	RAIL OPS	COMMERCE CA	Miscellaneous	Full	N
6332-013-805	RAIL OPS	COMMERCE CA	Miscellaneous	Partial	N
6332-013-806	RAIL OPS	COMMERCE CA	Miscellaneous	Full	N
6332-013-807	RAIL OPS	COMMERCE CA	Miscellaneous	Full	N
6332-013-808	RAIL OPS	COMMERCE CA	Miscellaneous	Full	N
6332-013-903	RAIL OPS	COMMERCE CA	Miscellaneous	Full	N
6332-013-904	RAIL OPS	COMMERCE CA	Miscellaneous	Partial	N
6332-014-016	5603 RANDOLPH ST	COMMERCE CA	Industrial	Partial	N
6332-014-025	5568 E 61ST ST	COMMERCE CA	Industrial	Full	Y
6332-014-026	5636 E 61ST ST	COMMERCE CA	Industrial	Partial	N
6332-014-028	E 61ST ST	COMMERCE CA	Industrial	Partial	N

ACQUISITIONS UNDER ALTERNATIVE 7

AIN	Address	City and Community	Land Use Designation	Acquisition	Displacement
6332-014-037	5603 RANDOLPH ST	COMMERCE CA		Full	Y
6332-014-808	RAIL OPS	COMMERCE CA	Miscellaneous	Partial	N
6332-014-809	RAIL OPS	COMMERCE CA	Miscellaneous	Easement	N
6332-014-814	RAIL OPS	COMMERCE CA	Miscellaneous	Easement	N
6332-014-815	RAIL OPS	COMMERCE CA	Miscellaneous	Easement	N
6332-014-817	5649 RANDOLPH ST	COMMERCE CA	Industrial	Easement	N
6332-014-818	6155 S EASTERN AVE	COMMERCE CA	Miscellaneous	Easement	N
6332-014-819	5520 RANDOLPH ST	COMMERCE CA	Miscellaneous	Easement	N
6180-024-004	S GIBSON AVE	COMPTON CA	Residential	Partial	N
6180-024-005	S GIBSON AVE	COMPTON CA	Residential	Partial	N
6180-024-015	S GIBSON AVE	COMPTON CA	Residential	Partial	N
6180-024-017	S GIBSON AVE	COMPTON CA	Residential	Partial	N
6180-024-018	S GIBSON AVE	COMPTON CA	Residential	Partial	N
6180-024-019	S GIBSON AVE	COMPTON CA	Residential	Partial	N
6180-024-020	S GIBSON AVE	COMPTON CA	Residential	Partial	N
6180-024-021	S GIBSON AVE	COMPTON CA	Residential	Partial	N
6181-027-021	2717 E ALONDRA BLVD	COMPTON CA	Commercial	Partial	N
6181-028-022	E ALONDRA BLVD	COMPTON CA	Commercial	Full	N
6181-028-023	2901 E ALONDRA BLVD	COMPTON CA	Commercial	Partial	N
6181-028-037	15812 S ATLANTIC AVE	COMPTON CA	Commercial	Partial	N
6181-031-029	4603 E ALONDRA BLVD	COMPTON CA	Commercial	Full	Y
6181-031-030	4609 E ALONDRA BLVD	COMPTON CA	Commercial	Full	Y
6181-031-031	4615 E ALONDRA BLVD	COMPTON CA	Commercial	Full	Y
6181-031-032	4617 E ALONDRA BLVD	COMPTON CA	Commercial	Full	N
6181-031-033	4619 E ALONDRA BLVD	COMPTON CA	Commercial	Full	N

ACQUISITIONS UNDER ALTERNATIVE 7

AIN	Address	City and Community	Land Use Designation	Acquisition	Displacement
6181-031-039	E ALONDRA BLVD	COMPTON CA	Commercial	Full	N
6181-032-041	15810 S FRAILEY AVE	COMPTON CA	Commercial	Partial	N
6181-032-042	15810 S FRAILEY AVE	COMPTON CA	Residential	Partial	N
6181-032-043	15810 S FRAILEY AVE	COMPTON CA	Residential	Partial	N
6181-032-044	15810 S FRAILEY AVE	COMPTON CA	Commercial	Partial	N
6181-032-045	15810 S FRAILEY AVE	COMPTON CA	Residential	Partial	N
6181-032-049	15810 S FRAILEY AVE	COMPTON CA	Residential	Partial	N
6181-032-050	15810 S FRAILEY AVE	COMPTON CA	Residential	Partial	N
6181-032-053	15810 S FRAILEY AVE	COMPTON CA	Residential	Partial	N
6181-032-054	15810 S FRAILEY AVE	COMPTON CA	Commercial	Partial	N
6181-032-058	15810 S FRAILEY AVE	COMPTON CA	(unavailable)	Partial	N
6181-035-036	15609 S GIBSON AVE	COMPTON CA	Miscellaneous	Full	N
6181-035-038	15519 S GIBSON AVE	COMPTON CA	Residential	Full	Y
6181-035-039	15523 S GIBSON AVE	COMPTON CA	Residential	Full	Y
6181-035-040	15527 S GIBSON AVE	COMPTON CA	Residential	Full	Y
6181-035-041	15531 S GIBSON AVE	COMPTON CA	Residential	Full	Y
6181-035-042	15535 S GIBSON AVE	COMPTON CA	Residential	Full	Y
6181-035-043	15539 S GIBSON AVE	COMPTON CA	Residential	Full	Y
6239-001-001	LA RIVER	COMPTON CA	Residential	Partial	N
6239-001-012	LA RIVER	COMPTON CA	Residential	Partial	N
6239-001-904	LA RIVER	COMPTON CA	Miscellaneous	Partial	N
6239-001-907	LA RIVER	COMPTON CA	Residential	Partial	N
6239-002-011	LA RIVER	COMPTON CA	Industrial	Partial	N
7101-013-018	S ATLANTIC AVE	COMPTON CA	Industrial	Full	N
7101-013-019	S ATLANTIC AVE	COMPTON CA	Residential	Full	N

ACQUISITIONS UNDER ALTERNATIVE 7

AIN	Address	City and Community	Land Use Designation	Acquisition	Displacement
7101-013-020	S ATLANTIC AVE	COMPTON CA	Residential	Full	N
7101-013-021	S ATLANTIC AVE	COMPTON CA	Residential	Full	N
7101-013-022	S ATLANTIC AVE	COMPTON CA	Residential	Full	N
7101-013-023	S ATLANTIC AVE	COMPTON CA	Residential	Full	N
7101-013-024	LA RIVER	COMPTON CA	Residential	Partial	N
7101-013-025	LA RIVER	COMPTON CA	Residential	Easement	N
7101-013-904	LA RIVER	COMPTON CA	Miscellaneous	Partial	N
7101-015-002	S ATLANTIC AVE	COMPTON CA	Commercial	Full	Y
7101-015-003	S ATLANTIC AVE	COMPTON CA	Industrial	Full	N
7101-015-004	S ATLANTIC AVE	COMPTON CA	Industrial	Full	Y
7101-015-005	S ATLANTIC AVE	COMPTON CA	Industrial	Full	N
7101-015-902	LA RIVER	COMPTON CA	Miscellaneous	Partial	N
7101-016-006	1409 S SPORTSMAN DR	COMPTON CA	Industrial	Full	Y
7101-016-008	1625 S SPORTSMAN DR	COMPTON CA	Recreational	Full	Y
7101-017-001	1400 S SPORTSMAN DR	COMPTON CA	Commercial	Full	Y
7101-017-008	1620 S SPORTSMAN DR	COMPTON CA	Recreational	Full	Y
7101-017-012	LA RIVER	COMPTON CA	Commercial	Full	N
7101-017-013	1624 S SPORTSMAN DR	COMPTON CA	Commercial	Full	N
7101-017-016	1408 S SPORTSMAN DR	COMPTON CA	Industrial	Full	Y
7101-017-019	S SPORTSMAN DR	COMPTON CA	Dry Farm	Full	N
7101-017-021	S ATLANTIC AVE	COMPTON CA	Industrial	Full	N
7101-017-022	LA RIVER	COMPTON CA	Dry Farm	Full	N
7101-017-023	S ATLANTIC AVE	COMPTON CA	Dry Farm	Full	Y
7301-001-001	4502 E ALONDRA BLVD	COMPTON CA	Commercial	Partial	N
7301-001-008	4510 E ALONDRA BLVD	COMPTON CA	Commercial	Full	Y

ACQUISITIONS UNDER ALTERNATIVE 7

AIN	Address	City and Community	Land Use Designation	Acquisition	Displacement
7301-001-009	E ALONDRA BLVD	COMPTON CA	Commercial	Full	Y
7301-001-010	S ATLANTIC AVE	COMPTON CA	Residential	Partial	Y
7301-002-002	16108 S ATLANTIC AVE	COMPTON CA	Residential	Partial	N
7301-002-020	S ATLANTIC DR	COMPTON CA	Residential	Partial	N
7301-002-900	16216 S ATLANTIC AVE	COMPTON CA	Commercial	Partial	N
7301-002-901	S ATLANTIC AVE	COMPTON CA	Commercial	Partial	N
7301-002-902	16208 S ATLANTIC AVE	COMPTON CA	Commercial	Partial	N
7301-003-011	2820 E ALONDRA BLVD	COMPTON CA	Commercial	Partial	N
7301-029-014	1520 S ATLANTIC DR	COMPTON CA	Residential	Partial	N
7301-029-015	1604 S ATLANTIC DR	COMPTON CA	Residential	Partial	N
7301-029-016	1608 S ATLANTIC DR	COMPTON CA	Residential	Partial	N
7301-029-034	1612 S ATLANTIC DR	COMPTON CA	Residential	Partial	N
7306-019-086	20021 S SUSANA RD	COMPTON CA	Industrial	Partial	N
7306-019-835	FLOOD CONTROL	COMPTON CA	Industrial	Easement	N
7306-021-007	RAIL OPS	COMPTON CA	Industrial	Partial	N
7306-021-020	19618 S SUSANA RD	COMPTON CA	Industrial	Partial	N
7306-021-030	19720 S SUSANA RD	COMPTON CA	Industrial	Partial	N
7306-021-811	RAIL OPS	COMPTON CA	Miscellaneous	Easement	N
7306-021-812	RAIL OPS	COMPTON CA	Miscellaneous	Easement	N
7306-021-813	RAIL OPS	COMPTON CA	Miscellaneous	Partial	N
7306-022-035	RAIL OPS	COMPTON CA	Industrial	Partial	N
7306-022-800	RAIL OPS	COMPTON CA	Miscellaneous	Easement	N
7306-022-803	SCE CORRIDOR	COMPTON CA	Miscellaneous	Full	N
6224-031-002		CUDAHY CA	Industrial	Partial	N
6224-031-900		CUDAHY CA	Industrial	Easement	N

ACQUISITIONS UNDER ALTERNATIVE 7

AIN	Address	City and Community	Land Use Designation	Acquisition	Displacement
6224-037-900		CUDAHY CA	Miscellaneous	Easement	N
6224-038-273	LADWP	CUDAHY CA	Miscellaneous	Partial	N
6224-039-900		CUDAHY CA	Miscellaneous	Easement	N
6224-040-272	8000	CUDAHY CA	Miscellaneous	Easement	N
6224-040-801	RAIL OPS	CUDAHY CA	Miscellaneous	Easement	N
6224-040-900	LA RIVER	CUDAHY CA	Miscellaneous	Partial	N
6224-040-901	LA RIVER	CUDAHY CA	Miscellaneous	Partial	N
6226-018-001		CUDAHY CA	Industrial	Partial	N
6226-027-016		CUDAHY CA	Residential	Partial	N
6226-034-900		CUDAHY CA	Miscellaneous	Easement	N
6232-001-801	RAIL OPS	CUDAHY CA	Miscellaneous	Easement	N
6232-001-802	RAIL OPS	CUDAHY CA	Miscellaneous	Easement	N
7140-014-809	1000 W CARSON STREET	LONG BEACH	Miscellaneous	Easement	N
7113-002-009	6730 CHERRY AVE	LONG BEACH CA	Commercial	Partial	N
7113-002-011	6700 CHERRY AVE	LONG BEACH CA	Commercial	Partial	N
7115-001-001	501 E 67TH ST	LONG BEACH CA	Industrial	Full	Y
7115-001-002	455 E ARTESIA BLVD	LONG BEACH CA	Commercial	Full	Y
7115-001-802	SCE CORRIDOR	LONG BEACH CA	Miscellaneous	Full	N
7115-001-803	SCE CORRIDOR	LONG BEACH CA	Miscellaneous	Full	N
7115-001-804	SCE CORRIDOR	LONG BEACH CA	Miscellaneous	Full	N
7115-001-805	SCE CORRIDOR	LONG BEACH CA	Miscellaneous	Full	N
7115-001-903	LA RIVER	LONG BEACH CA	Miscellaneous	Easement	N
7115-002-004	6685 ATLANTIC AVE	LONG BEACH CA	Commercial	Full	Y
7115-002-005	560 E 67TH ST	LONG BEACH CA	Residential	Full	Y
7115-002-006	570 E 67TH ST	LONG BEACH CA	Residential	Full	Y

ACQUISITIONS UNDER ALTERNATIVE 7

AIN	Address	City and Community	Land Use Designation	Acquisition	Displacement
7115-002-009	590 E 67TH ST	LONG BEACH CA	Residential	Full	Y
7115-002-012	6655 ATLANTIC AVE	LONG BEACH CA	Industrial	Full	Y
7115-003-018	658 E 67TH ST	LONG BEACH CA	Residential	Full	Y
7115-003-020	664 E 67TH ST	LONG BEACH CA	Residential	Full	Y
7115-003-021	670 E 67TH ST	LONG BEACH CA	Residential	Full	Y
7115-003-022	676 E 67TH ST	LONG BEACH CA	Residential	Full	Y
7115-003-023	682 E 67TH ST	LONG BEACH CA	Residential	Full	Y
7115-003-030	6681 LIME AVE	LONG BEACH CA	Residential	Full	Y
7115-004-026	6687 OLIVE AVE	LONG BEACH CA	Residential	Full	Y
7115-027-800	SCE CORRIDOR	LONG BEACH CA	Miscellaneous	Partial	N
7115-027-801	SCE CORRIDOR	LONG BEACH CA	Miscellaneous	Full	N
7115-027-900	LA RIVER	LONG BEACH CA	Miscellaneous	Easement	N
7115-027-902	LA RIVER	LONG BEACH CA	Commercial	Easement	N
7116-018-800	SCE CORRIDOR	LONG BEACH CA	Miscellaneous	Partial	N
7116-018-801	SCE CORRIDOR	LONG BEACH CA	Miscellaneous	Partial	N
7116-018-802	SCE CORRIDOR	LONG BEACH CA	Miscellaneous	Full	N
7116-018-803	SCE CORRIDOR	LONG BEACH CA	Miscellaneous	Full	N
7116-018-804	SCE CORRIDOR	LONG BEACH CA	Miscellaneous	Full	N
7116-018-805	SCE CORRIDOR	LONG BEACH CA	Miscellaneous	Partial	N
7116-018-806	SCE CORRIDOR	LONG BEACH CA	Miscellaneous	Easement	N
7116-018-807	SCE CORRIDOR	LONG BEACH CA	Residential	Easement	N
7116-018-811	SCE CORRIDOR	LONG BEACH CA	Miscellaneous	Easement	N
7116-018-812	SCE CORRIDOR	LONG BEACH CA	Miscellaneous	Easement	N
7116-018-813	SCE CORRIDOR	LONG BEACH CA	Miscellaneous	Full	N
7116-019-026	6751 ATLANTIC AVE	LONG BEACH CA	Residential	Partial	N

ACQUISITIONS UNDER ALTERNATIVE 7

AIN	Address	City and Community	Land Use Designation	Acquisition	Displacement
7116-019-035		LONG BEACH CA	Residential	Easement	N
7116-019-800	SCE CORRIDOR	LONG BEACH CA	Miscellaneous	Partial	N
7116-019-801	SCE CORRIDOR	LONG BEACH CA	Miscellaneous	Easement	N
7116-019-806	SCE CORRIDOR	LONG BEACH CA	(unavailable)	Easement	N
7116-019-807	SCE CORRIDOR	LONG BEACH CA	Miscellaneous	Easement	N
7116-019-905	LA RIVER	LONG BEACH CA	Miscellaneous	Easement	N
7116-019-906		LONG BEACH CA	(unavailable)	Easement	N
7119-020-033	6600 CHERRY AVE	LONG BEACH CA	Commercial	Partial	N
7125-037-002	LA RIVER	LONG BEACH CA	Residential	Easement	N
7125-037-801	SCE CORRIDOR	LONG BEACH CA	Miscellaneous	Partial	N
7125-037-802	SCE CORRIDOR	LONG BEACH CA	Miscellaneous	Partial	N
7126-008-802	SCE CORRIDOR	LONG BEACH CA	Miscellaneous	Easement	N
7126-008-901	LONG BEACH CITY	LONG BEACH CA	Miscellaneous	Partial	N
7126-008-902	LA RIVER	LONG BEACH CA	Miscellaneous	Partial	N
7132-001-800	SCE CORRIDOR	LONG BEACH CA	Miscellaneous	Partial	N
7132-001-801	SCE CORRIDOR	LONG BEACH CA	Miscellaneous	Partial	N
7132-001-806	SCE CORRIDOR	LONG BEACH CA	Miscellaneous	Partial	N
7132-001-807	SCE CORRIDOR	LONG BEACH CA	Miscellaneous	Partial	N
7132-001-808	SCE CORRIDOR	LONG BEACH CA	Miscellaneous	Partial	N
7132-002-900	LA RIVER	LONG BEACH CA	Miscellaneous	Easement	N
7132-003-800	SCE CORRIDOR	LONG BEACH CA	Miscellaneous	Easement	N
7132-003-901	LA RIVER	LONG BEACH CA	Miscellaneous	Easement	N
7132-004-900	LA RIVER	LONG BEACH CA	Miscellaneous	Easement	N
7132-004-901	LA RIVER	LONG BEACH CA	Miscellaneous	Easement	N
7133-017-004	FLOOD CONTROL	LONG BEACH CA	Industrial	Full	Y

ACQUISITIONS UNDER ALTERNATIVE 7

AIN	Address	City and Community	Land Use Designation	Acquisition	Displacement
7133-017-006	1001 E DOMINGUEZ ST	LONG BEACH CA	Industrial	Full	Y
7133-017-800	SCE CORRIDOR	LONG BEACH CA	Miscellaneous	Partial	N
7133-017-900		LONG BEACH CA	Miscellaneous	Full	N
7133-017-904		LONG BEACH CA	Miscellaneous	Easement	N
7133-017-905	LA RIVER	LONG BEACH CA	Miscellaneous	Easement	N
7133-017-906	LA RIVER	LONG BEACH CA	Miscellaneous	Easement	N
7140-014-019		LONG BEACH CA	Recreational	Partial	N
7140-014-023	3916 AMEBCO RD	LONG BEACH CA	Industrial	Partial	N
7140-014-025	4021 AMEBCO RD	LONG BEACH CA	Industrial	Partial	N
7140-014-028		LONG BEACH CA	Industrial	Partial	N
7140-014-031	1012 W CARSON ST	LONG BEACH CA	Industrial	Partial	N
7140-014-032		LONG BEACH CA	Recreational	Partial	N
7140-014-803	SCE CORRIDOR	LONG BEACH CA	Miscellaneous	Easement	N
7140-014-804	SCE CORRIDOR	LONG BEACH CA	Miscellaneous	Partial	N
7140-014-805	SCE CORRIDOR	LONG BEACH CA	Miscellaneous	Easement	N
7140-014-806	SCE CORRIDOR	LONG BEACH CA	Miscellaneous	Easement	N
7140-014-808	SCE CORRIDOR	LONG BEACH CA	Miscellaneous	Partial	N
7140-014-900	E 208TH ST	LONG BEACH CA	Miscellaneous	Partial	N
7140-014-909	LA RIVER	LONG BEACH CA	Miscellaneous	Easement	N
7140-014-910	LA RIVER	LONG BEACH CA	Miscellaneous	Partial	N
7140-014-919	RAIL OPS	LONG BEACH CA	Miscellaneous	Easement	N
7140-014-936	RAIL OPS	LONG BEACH CA	Industrial	Easement	N
7140-014-937	RAIL OPS	LONG BEACH CA	Miscellaneous	Easement	N
7140-014-938	RAIL OPS	LONG BEACH CA	Miscellaneous	Easement	N
7140-014-939	LA RIVER	LONG BEACH CA	Miscellaneous	Partial	N

ACQUISITIONS UNDER ALTERNATIVE 7

AIN	Address	City and Community	Land Use Designation	Acquisition	Displacement
7140-014-940	LA RIVER	LONG BEACH CA	Miscellaneous	Partial	N
7140-014-941	RAIL OPS	LONG BEACH CA	Miscellaneous	Easement	N
7140-014-942	RAIL OPS	LONG BEACH CA	Miscellaneous	Partial	N
7140-014-943	RAIL OPS	LONG BEACH CA	Miscellaneous	Partial	N
7140-014-944		LONG BEACH CA	Miscellaneous	Easement	N
7140-014-945		LONG BEACH CA	Miscellaneous	Easement	N
7201-012-900	LA RIVER	LONG BEACH CA	Miscellaneous	Partial	N
7201-013-001	LA RIVER	LONG BEACH CA	Miscellaneous	Partial	N
7201-013-002	LA RIVER	LONG BEACH CA	Miscellaneous	Partial	N
7201-014-013	LA RIVER	LONG BEACH CA	Miscellaneous	Partial	N
7201-015-047	LA RIVER	LONG BEACH CA	Miscellaneous	Partial	N
7201-026-900		LONG BEACH CA	Miscellaneous	Easement	N
7201-027-908	LA RIVER	LONG BEACH CA	Miscellaneous	Easement	N
7201-027-910		LONG BEACH CA	Miscellaneous	Easement	N
7201-028-001	LA RIVER	LONG BEACH CA	Miscellaneous	Easement	N
7201-029-001	LA RIVER	LONG BEACH CA	Miscellaneous	Easement	N
7202-001-901	LA RIVER	LONG BEACH CA	Miscellaneous	Partial	N
7202-001-902	LA RIVER	LONG BEACH CA	Miscellaneous	Partial	N
7202-002-900	LA RIVER	LONG BEACH CA	Miscellaneous	Partial	N
7202-006-900	LA RIVER	LONG BEACH CA	Miscellaneous	Easement	N
7202-006-901	LA RIVER	LONG BEACH CA	Miscellaneous	Easement	N
7202-023-903	LA RIVER	LONG BEACH CA	Miscellaneous	Partial	N
7202-024-902	LA RIVER	LONG BEACH CA	Miscellaneous	Partial	N
7202-029-005	1871 SAN FRANCISCO AVE	LONG BEACH CA	Residential	Partial	N
7202-029-900	CITY PARK	LONG BEACH CA	Miscellaneous	Easement	N

ACQUISITIONS UNDER ALTERNATIVE 7

AIN	Address	City and Community	Land Use Designation	Acquisition	Displacement
7202-029-901	CITY PARK	LONG BEACH CA	Miscellaneous	Easement	N
7202-029-902	CITY PARK	LONG BEACH CA	Residential	Easement	N
7203-001-900	LA RIVER	LONG BEACH CA	Miscellaneous	Partial	N
7203-001-901	LA RIVER	LONG BEACH CA	Miscellaneous	Partial	N
7203-002-001	701 W BAKER ST	LONG BEACH CA	Industrial	Partial	N
7204-007-900	RAIL OPS	LONG BEACH CA	Miscellaneous	Easement	N
7271-001-001	LA RIVER	LONG BEACH CA	Industrial	Full	N
7271-001-005	LA RIVER	LONG BEACH CA	Industrial	Easement	N
7271-001-006	LA RIVER	LONG BEACH CA	Industrial	Partial	N
7271-001-902	LA RIVER	LONG BEACH CA	Miscellaneous	Full	N
7271-001-904	LA RIVER	LONG BEACH CA	Industrial	Partial	N
7271-001-905	LA RIVER	LONG BEACH CA	Miscellaneous	Partial	N
7271-001-906	LA RIVER	LONG BEACH CA	Industrial	Partial	N
7271-002-001	LA RIVER	LONG BEACH CA	Industrial	Partial	N
7271-002-002	LA RIVER	LONG BEACH CA	Industrial	Full	N
7271-002-902	LA RIVER	LONG BEACH CA	Miscellaneous	Partial	N
7271-002-905	LA RIVER	LONG BEACH CA	Miscellaneous	Partial	N
7271-002-906		LONG BEACH CA	Miscellaneous	Easement	N
7271-002-908	LA RIVER	LONG BEACH CA	Miscellaneous	Partial	N
7271-002-909	LA RIVER	LONG BEACH CA	Industrial	Full	N
7271-002-910	LA RIVER	LONG BEACH CA	Industrial	Easement	N
7271-003-803	LA RIVER	LONG BEACH CA	Miscellaneous	Easement	N
7271-003-902	LA RIVER	LONG BEACH CA	Miscellaneous	Partial	N
7271-003-903		LONG BEACH CA	Miscellaneous	Easement	N
7271-003-904		LONG BEACH CA	Miscellaneous	Easement	N

ACQUISITIONS UNDER ALTERNATIVE 7

AIN	Address	City and Community	Land Use Designation	Acquisition	Displacement
7271-005-001	1250 DE FOREST AVE	LONG BEACH CA	Industrial	Partial	N
7271-007-005	929 ANAHEIM ST	LONG BEACH CA	Industrial	Partial	N
7271-008-013	1401 SAN FRANCISCO AVE	LONG BEACH CA	Industrial	Partial	N
7271-012-023	1501 SAN FRANCISCO AVE	LONG BEACH CA	Industrial	Partial	N
7278-002-910		LONG BEACH CA	Miscellaneous	Easement	N
7278-002-911		LONG BEACH CA	Miscellaneous	Easement	N
7278-011-800	LA RIVER	LONG BEACH CA	Miscellaneous	Easement	N
7278-011-805	LA RIVER	LONG BEACH CA	Miscellaneous	Easement	N
7278-011-806	LA RIVER	LONG BEACH CA	Miscellaneous	Easement	N
7278-011-808	RAIL OPS	LONG BEACH CA	Miscellaneous	Easement	N
7278-011-810	LA RIVER	LONG BEACH CA	Miscellaneous	Easement	N
7278-011-811	LA RIVER	LONG BEACH CA	Miscellaneous	Easement	N
7278-011-908	LA RIVER	LONG BEACH CA	Miscellaneous	Easement	N
7278-012-904		LONG BEACH CA	Miscellaneous	Partial	N
7278-012-905		LONG BEACH CA	Miscellaneous	Partial	N
7278-012-906		LONG BEACH CA	Miscellaneous	Easement	N
7278-012-907		LONG BEACH CA	Miscellaneous	Partial	N
7278-013-904		LONG BEACH CA	Miscellaneous	Partial	N
7278-013-908	CITY PARK	LONG BEACH CA	Miscellaneous	Partial	N
7278-013-909		LONG BEACH CA	(unavailable)	Partial	N
7278-013-910		LONG BEACH CA	Miscellaneous	Partial	N
7278-014-914	CITY PARK	LONG BEACH CA	Miscellaneous	Partial	N
7278-014-915	CITY PARK	LONG BEACH CA	Miscellaneous	Partial	N
7278-015-955		LONG BEACH CA	Commercial	Partial	N

ACQUISITIONS UNDER ALTERNATIVE 7

AIN	Address	City and Community	Land Use Designation	Acquisition	Displacement
7278-018-902		LONG BEACH CA	Residential	Partial	N
7278-023-900	815 W 3RD ST	LONG BEACH CA	Residential	Partial	N
7278-023-902	CITY PARK	LONG BEACH CA	Residential	Partial	N
7278-023-903	CITY PARK	LONG BEACH CA	Residential	Partial	N
7303-001-804		LONG BEACH CA	Miscellaneous	Easement	N
7303-001-806		LONG BEACH CA	Miscellaneous	Easement	N
7303-001-807		LONG BEACH CA	Miscellaneous	Easement	N
7303-011-071	323 E ARTESIA LN	LONG BEACH CA	Residential	Full	Y
7303-011-072	300 E ARTESIA LN	LONG BEACH CA	Commercial	Full	Y
7303-011-073	306 E ARTESIA LN	LONG BEACH CA	Residential	Full	Y
7303-011-074	310 E ARTESIA LN	LONG BEACH CA	Residential	Full	Y
7303-011-075	314 E ARTESIA LN	LONG BEACH CA	Residential	Full	Y
7303-011-076	324 E MARKER ST	LONG BEACH CA	Residential	Full	Y
7303-012-042	248 E ARTESIA BLVD	LONG BEACH CA	Residential	Full	Y
7303-012-043	250 E ARTESIA BLVD	LONG BEACH CA	Residential	Full	Y
7303-012-049	_____ E ARTESIA BLVD	LONG BEACH CA	Industrial	Full	Y
7303-012-051	194 E ARTESIA BLVD	LONG BEACH CA	Industrial	Full	Y
7303-012-052	256 E ARTESIA BLVD	LONG BEACH CA	Residential	Full	Y
7305-008-901	CITY PARK	LONG BEACH CA	Miscellaneous	Easement	N
7306-022-033	88 W VICTORIA ST	LONG BEACH CA	Industrial	Partial	N
7306-022-038	5951 LONG BEACH BLVD	LONG BEACH CA	Commercial	Partial	N
7306-022-801	SCE CORRIDOR	LONG BEACH CA	Miscellaneous	Partial	N
7306-022-802	SCE CORRIDOR	LONG BEACH CA	Miscellaneous	Partial	N
7306-022-904	100 W VICTORIA ST	LONG BEACH CA	Industrial	Partial	N
7307-008-051	6001 LONG BEACH BLVD	LONG BEACH CA	Commercial	Partial	N

ACQUISITIONS UNDER ALTERNATIVE 7

AIN	Address	City and Community	Land Use Designation	Acquisition	Displacement
7307-017-002	5950 LONG BEACH BLVD	LONG BEACH CA	Commercial	Partial	N
7310-013-098	1431 W VIA PLATA ST	LONG BEACH CA	Industrial	Partial	N
7310-013-101	1450 W DOMINGUEZ ST	LONG BEACH CA	Industrial	Partial	N
7310-013-902		LONG BEACH CA	Miscellaneous	Partial	N
7310-013-909		LONG BEACH CA	Industrial	Partial	N
7310-013-911		LONG BEACH CA	Miscellaneous	Easement	N
7310-016-072	1500 HUGHES WAY	LONG BEACH CA	Commercial	Partial	N
7310-016-086	3800 VIA ORO	LONG BEACH CA	Industrial	Partial	N
7310-016-806		LONG BEACH CA	Miscellaneous	Partial	N
7311-001-001	1515 W WARDLOW RD	LONG BEACH CA	Industrial	Partial	Y
7311-001-002	1501 W WARDLOW RD	LONG BEACH CA	Industrial	Partial	N
7311-001-004	1581 W WARDLOW RD	LONG BEACH CA	Industrial	Partial	N
7311-001-011	3700 SANTA FE AVE	LONG BEACH CA	Commercial	Partial	N
7311-001-802	WARDLOW RD	LONG BEACH CA	Miscellaneous	Easement	N
7311-004-022	3618 GALE AVE	LONG BEACH CA	Residential	Full	Y
7311-004-023	3603 GALE AVE	LONG BEACH CA	Residential	Full	Y
7311-009-001	3540 GALE AVE	LONG BEACH CA	Residential	Partial	N
7311-009-002	3532 GALE AVE	LONG BEACH CA	Residential	Partial	N
7311-009-003	3524 GALE AVE	LONG BEACH CA	Residential	Partial	N
7311-009-004	3516 GALE AVE	LONG BEACH CA	Residential	Partial	N
7311-009-005	3508 GALE AVE	LONG BEACH CA	Residential	Partial	N
7311-009-006	3500 GALE AVE	LONG BEACH CA	Residential	Partial	N
7311-009-007	3456 GALE AVE	LONG BEACH CA	Residential	Partial	N
7311-009-008	3448 GALE AVE	LONG BEACH CA	Residential	Partial	N
7311-009-009	3440 GALE AVE	LONG BEACH CA	Residential	Partial	N

ACQUISITIONS UNDER ALTERNATIVE 7

AIN	Address	City and Community	Land Use Designation	Acquisition	Displacement
7311-009-010	3432 GALE AVE	LONG BEACH CA	Residential	Partial	N
7311-009-011	3424 GALE AVE	LONG BEACH CA	Residential	Partial	N
7313-028-019		LONG BEACH CA	Residential	Full	Y
7313-028-020	1295 W WILLOW ST	LONG BEACH CA	Institutional	Full	Y
7313-029-023	1339 W WILLOW ST	LONG BEACH CA	Commercial	Full	Y
7313-029-024	1335 W WILLOW ST	LONG BEACH CA	Residential	Partial	N
7313-029-027	1311 W WILLOW ST	LONG BEACH CA	Commercial	Full	Y
7313-029-028	1303 W WILLOW ST	LONG BEACH CA	Commercial	Full	Y
7313-029-029	1325 W WILLOW ST	LONG BEACH CA	Commercial	Full	Y
7313-029-030	1319 W WILLOW ST	LONG BEACH CA	Commercial	Full	Y
7401-006-003	1310 W WILLOW ST	LONG BEACH CA	Commercial	Full	Y
7401-006-026	1336 W WILLOW ST	LONG BEACH CA	Commercial	Full	Y
7401-007-001	1292 W WILLOW ST	LONG BEACH CA	Residential	Full	Y
7401-007-018		LONG BEACH CA	Commercial	Full	Y
7431-010-003	2080 GALE AVE	LONG BEACH CA	Residential	Partial	N
7431-010-004	2072 GALE AVE	LONG BEACH CA	Residential	Partial	N
7431-010-005	2066 GALE AVE	LONG BEACH CA	Residential	Partial	N
7431-010-006	2056 GALE AVE	LONG BEACH CA	Residential	Partial	N
7431-010-007	2048 GALE AVE	LONG BEACH CA	Residential	Partial	N
7431-010-009	2040 GALE AVE	LONG BEACH CA	Residential	Partial	N
7431-010-010	2032 GALE AVE	LONG BEACH CA	Residential	Partial	N
7431-010-011	2030 GALE AVE	LONG BEACH CA	Residential	Partial	N
7431-032-006	1234 W 19TH ST	LONG BEACH CA	Residential	Partial	N
7431-033-001	1834 HARBOR AVE	LONG BEACH CA	Industrial	Partial	N
7431-033-002	1365 W PACIFIC COAST HWY	LONG BEACH CA	Commercial	Partial	N

ACQUISITIONS UNDER ALTERNATIVE 7

AIN	Address	City and Community	Land Use Designation	Acquisition	Displacement
7431-033-008		LONG BEACH CA	Commercial	Partial	N
7432-019-023	1353 W ANAHEIM ST	LONG BEACH CA	Commercial	Partial	N
7432-019-043	1234 W COWLES ST	LONG BEACH CA	Commercial	Full	Y
7432-019-049	1234 W COWLES ST	LONG BEACH CA	Commercial	Full	Y
7432-020-020		LONG BEACH CA	Industrial	Full	Y
7432-020-021	1226 W 15TH ST	LONG BEACH CA	Industrial	Full	Y
7432-020-022	1230 W 15TH ST	LONG BEACH CA	Industrial	Full	Y
7432-020-023		LONG BEACH CA	Industrial	Full	Y
7432-020-024	1240 W 15TH ST	LONG BEACH CA	Industrial	Full	Y
7432-020-025	1248 W 15TH ST	LONG BEACH CA	Industrial	Full	Y
7432-020-026	1260 W 15TH ST	LONG BEACH CA	Commercial	Full	Y
7432-020-028	1235 W COWLES ST	LONG BEACH CA	Industrial	Full	Y
7432-020-029	1233 W COWLES ST	LONG BEACH CA	Industrial	Full	Y
7432-020-030	1231 W COWLES ST	LONG BEACH CA	Industrial	Full	Y
7432-020-031	1229 W COWLES ST	LONG BEACH CA	Industrial	Full	Y
7432-020-032	1227 W COWLES ST	LONG BEACH CA	Industrial	Full	Y
7432-020-033	1243 W COWLES ST	LONG BEACH CA	Industrial	Full	Y
7432-021-001	1238 W GAYLORD ST	LONG BEACH CA	Industrial	Full	Y
7432-021-002		LONG BEACH CA	Industrial	Full	Y
7432-021-003	1256 W GAYLORD ST	LONG BEACH CA	Industrial	Full	Y
7432-021-004	1241 W 15TH ST	LONG BEACH CA	Industrial	Full	Y
7432-021-005	1239 W 15TH ST	LONG BEACH CA	Industrial	Full	Y
7432-021-006	1233 W 15TH ST	LONG BEACH CA	Industrial	Full	Y
7432-021-007	1231 W 15TH ST	LONG BEACH CA	Industrial	Full	Y
7432-021-008	1229 W 15TH ST	LONG BEACH CA	Industrial	Full	Y

ACQUISITIONS UNDER ALTERNATIVE 7

AIN	Address	City and Community	Land Use Designation	Acquisition	Displacement
7432-022-006	1345 W GAYLORD ST	LONG BEACH CA	Industrial	Full	Y
7432-022-020	1247 W GAYLORD ST	LONG BEACH CA	Industrial	Partial	Y
7432-022-900		LONG BEACH CA	Miscellaneous	Full	Y
7432-022-901		LONG BEACH CA	Miscellaneous	Full	Y
7432-023-001	1240 W 17TH ST	LONG BEACH CA	Industrial	Full	Y
7432-023-004	1255 W 16TH ST	LONG BEACH CA	Industrial	Full	Y
7432-023-005		LONG BEACH CA	Industrial	Full	Y
7432-024-020		LONG BEACH CA	Industrial	Full	Y
7432-024-021	1275 W 17TH ST	LONG BEACH CA	Industrial	Full	Y
7432-024-022	1265 W 17TH ST	LONG BEACH CA	Industrial	Full	Y
7432-024-023	1255 W 17TH ST	LONG BEACH CA	Industrial	Full	Y
7432-024-024		LONG BEACH CA	Industrial	Full	Y
7436-003-001	1532 W ANAHEIM ST	LONG BEACH CA	Industrial	Partial	N
7436-003-900		LONG BEACH CA	Industrial	Partial	N
7436-003-901	1434 W ANAHEIM ST	LONG BEACH CA	Industrial	Partial	N
7436-003-902		LONG BEACH CA	Industrial	Partial	N
7436-003-904		LONG BEACH CA	Miscellaneous	Partial	N
7436-003-905	1400 W ANAHEIM ST	LONG BEACH CA	Industrial	Partial	N
7436-004-008	1326 W 12TH ST	LONG BEACH CA	Industrial	Full	Y
7436-004-014	1301 W 11TH ST	LONG BEACH CA	Industrial	Full	Y
7436-004-016		LONG BEACH CA	Industrial	Full	Y
7436-004-017	1275 W 11TH ST	LONG BEACH CA	Industrial	Full	Y
7436-004-018		LONG BEACH CA	Industrial	Full	Y
7436-004-019	1255 W 11TH ST	LONG BEACH CA	Industrial	Full	Y
7436-004-020	1368 W 11TH ST	LONG BEACH CA	Industrial	Full	Y

ACQUISITIONS UNDER ALTERNATIVE 7

AIN	Address	City and Community	Land Use Designation	Acquisition	Displacement
7436-004-022	1342 W 11TH ST	LONG BEACH CA	Industrial	Full	Y
7436-004-023	1332 W 11TH ST	LONG BEACH CA	Industrial	Full	Y
7436-004-025	1290 W 11TH ST	LONG BEACH CA	Industrial	Full	Y
7436-004-026		LONG BEACH CA	Industrial	Full	Y
7436-004-029	1326 W 11TH ST	LONG BEACH CA	Industrial	Full	Y
7436-004-032	1335 W 11TH ST	LONG BEACH CA	Industrial	Full	Y
7436-004-033	1280 W 12TH ST	LONG BEACH CA	Industrial	Full	Y
7436-004-034		LONG BEACH CA	Industrial	Full	Y
7436-004-036	1336 W 12TH ST	LONG BEACH CA	Industrial	Full	Y
7436-004-037		LONG BEACH CA	Industrial	Full	Y
7436-004-042	1368 W ANAHEIM ST	LONG BEACH CA	Industrial	Full	Y
7436-004-901		LONG BEACH CA	Miscellaneous	Full	Y
7436-004-903		LONG BEACH CA	Miscellaneous	Full	Y
7436-004-904		LONG BEACH CA	Miscellaneous	Partial	N
7436-004-908	1360 W 11TH ST	LONG BEACH CA	Industrial	Full	Y
7436-004-909		LONG BEACH CA	Industrial	Full	Y
7436-004-910		LONG BEACH CA	Miscellaneous	Full	Y
7436-004-911	1315 W 11TH ST	LONG BEACH CA	Industrial	Full	Y
7436-004-912	1300 W 11TH ST	LONG BEACH CA	Industrial	Full	Y
7436-004-913	1152 HARBOR AVE	LONG BEACH CA	Industrial	Full	Y
7436-004-914	1327 W 12TH ST	LONG BEACH CA	Industrial	Full	Y
7436-004-915	1325 W 11TH ST	LONG BEACH CA	Industrial	Full	Y
7436-004-916	1345 W 12TH ST	LONG BEACH CA	Industrial	Full	Y
7436-004-917		LONG BEACH CA	Industrial	Full	Y
7436-004-918	1355 W 11TH ST	LONG BEACH CA	Miscellaneous	Full	Y

ACQUISITIONS UNDER ALTERNATIVE 7

AIN	Address	City and Community	Land Use Designation	Acquisition	Displacement
7436-004-919	1301 W 12TH ST	LONG BEACH CA	Commercial	Full	Y
7436-004-920		LONG BEACH CA	Miscellaneous	Full	N
7436-005-013	1411 W 11TH ST	LONG BEACH CA	Industrial	Partial	N
7436-005-910		LONG BEACH CA	Industrial	Partial	N
7436-008-902		LONG BEACH CA	Industrial	Full	N
7436-008-904		LONG BEACH CA	Miscellaneous	Partial	N
7436-008-907		LONG BEACH CA	Miscellaneous	Partial	N
7436-008-916		LONG BEACH CA	Miscellaneous	Partial	N
7436-008-917	1215 W 7TH ST	LONG BEACH CA	Miscellaneous	Partial	N
7436-008-918		LONG BEACH CA	Miscellaneous	Partial	N
7436-008-919		LONG BEACH CA	Miscellaneous	Partial	N
7436-013-903	1250 W 7TH ST	LONG BEACH CA	Miscellaneous	Partial	N
7436-016-801		LONG BEACH CA	Miscellaneous	Easement	N
5236-012-024	710 S SYDNEY DR	LOS ANGELES CA	Residential	Partial	N
5236-012-025	716 S SYDNEY DR	LOS ANGELES CA	Residential	Partial	N
5236-012-035	946 S EASTERN AVE	LOS ANGELES CA	Commercial	Partial	N
5236-013-031	656 S SYDNEY DR	LOS ANGELES CA	Residential	Partial	N
5236-013-032	680 S SYDNEY DR	LOS ANGELES CA	Residential	Partial	N
5236-013-033	700 S SYDNEY DR	LOS ANGELES CA	Residential	Partial	N
5246-003-020	4550 E OLYMPIC BLVD	LOS ANGELES CA	Industrial	Partial	N
6304-030-001	3939 S ATLANTIC BLVD	LOS ANGELES CA	Industrial	Partial	N
6304-030-002	3939 S ATLANTIC BLVD	LOS ANGELES CA	Industrial	Partial	N
6194-003-037	10998 ATLANTIC AVE	LYNWOOD CA	Commercial	Full	Y
6194-004-001	5170 E IMPERIAL HWY	LYNWOOD CA	Commercial	Partial	N
6194-004-037	11000 ATLANTIC AVE	LYNWOOD CA	Commercial	Partial	N

ACQUISITIONS UNDER ALTERNATIVE 7

AIN	Address	City and Community	Land Use Designation	Acquisition	Displacement
6194-004-042	11004 ATLANTIC AVE	LYNWOOD CA	Commercial	Partial	Y
6194-005-001	5200 E IMPERIAL HWY	LYNWOOD CA	Commercial	Full	Y
6194-005-900	5208 IMPERIAL HWY	LYNWOOD CA	Miscellaneous	Full	N
6194-029-001	11100 WRIGHT RD	LYNWOOD CA	Industrial	Partial	N
6194-029-003	11108 WRIGHT RD	LYNWOOD CA	Industrial	Partial	N
6194-029-007	11116 WRIGHT RD	LYNWOOD CA	Commercial	Partial	N
6194-029-009	11000 WRIGHT RD	LYNWOOD CA	Industrial	Partial	N
6194-030-011	11200 WRIGHT RD	LYNWOOD CA	Industrial	Partial	N
6194-030-016	11126 WRIGHT RD	LYNWOOD CA	Industrial	Partial	N
6194-030-017	11156 WRIGHT RD	LYNWOOD CA	Industrial	Partial	N
6194-030-018	11122 WRIGHT RD	LYNWOOD CA	Industrial	Partial	N
6194-030-019	11118 WRIGHT RD	LYNWOOD CA	Industrial	Partial	N
6194-030-020	11132 WRIGHT RD	LYNWOOD CA	Commercial	Partial	N
6194-031-008	5447 MARTIN LUTHER KING JR BLVD	LYNWOOD CA	Industrial	Partial	N
6234-012-002	LA RIVER	LYNWOOD CA	Miscellaneous	Partial	N
6234-012-270	LA RIVER	LYNWOOD CA	Industrial	Partial	N
6234-012-900	LA RIVER	LYNWOOD CA	Miscellaneous	Easement	N
6234-012-901	LA RIVER	LYNWOOD CA	Miscellaneous	Partial	N
6234-013-002	LA RIVER	LYNWOOD CA	Miscellaneous	Partial	N
6234-013-271	LA RIVER	LYNWOOD CA	Industrial	Partial	N
6234-013-900	LA RIVER	LYNWOOD CA	Miscellaneous	Partial	N
6234-013-903	LA RIVER	LYNWOOD CA	Miscellaneous	Partial	N
6314-023-009	E 52ND PL	MAYWOOD CA	Industrial	Partial	N
6314-023-014	E 52ND PL	MAYWOOD CA	Residential	Full	N
6314-029-008	4943 SLAUSON AVE	MAYWOOD CA	Commercial	Partial	N

ACQUISITIONS UNDER ALTERNATIVE 7

AIN	Address	City and Community	Land Use Designation	Acquisition	Displacement
6314-029-009	4943 SLAUSON AVE	MAYWOOD CA	Commercial	Partial	N
6314-029-010	4965 SLAUSON AVE	MAYWOOD CA	Commercial	Partial	N
6236-001-900		PARAMOUNT CA	Miscellaneous	Partial	N
6236-035-009		PARAMOUNT CA	Industrial	Full	N
6236-035-010	LA RIVER	PARAMOUNT CA	Industrial	Partial	N
6236-035-011		PARAMOUNT CA	Residential	Full	N
6236-035-012		PARAMOUNT CA	Residential	Full	N
6236-035-013		PARAMOUNT CA	Residential	Full	N
6236-037-002		PARAMOUNT CA	Industrial	Full	N
6236-037-004		PARAMOUNT CA	Residential	Full	N
6236-037-901	LA RIVER	PARAMOUNT CA	Miscellaneous	Partial	N
6237-026-903	LA RIVER	PARAMOUNT CA	Miscellaneous	Partial	N
6239-002-012	LA RIVER	PARAMOUNT CA	Industrial	Easement	N
6239-015-001	6439 ALONDRA BLVD	PARAMOUNT CA	Industrial	Partial	N
6239-015-003	6401 ALONDRA BLVD	PARAMOUNT CA	Industrial	Partial	N
6239-015-004	6329 ALONDRA BLVD	PARAMOUNT CA	Industrial	Partial	N
6239-015-013	6301 ALONDRA BLVD	PARAMOUNT CA	Industrial	Partial	N
7101-013-037	6400 ALONDRA BLVD	PARAMOUNT CA	Commercial	Partial	N
7101-013-041	ALONDRA BLVD	PARAMOUNT CA	Commercial	Partial	N
7306-019-084	20211 S SUSANA RD	RANCHO DOMINGUEZ CA	Industrial	Partial	N
7306-019-095	20321 S SUSANA RD	RANCHO DOMINGUEZ CA	Industrial	Full	Y
7306-021-018	19900 S SUSANA RD	RANCHO DOMINGUEZ CA	Industrial	Full	Y
6234-011-006		SOUTH GATE	Industrial	Partial	N
6234-011-274	LADWP	SOUTH GATE	Miscellaneous	Easement	N
6234-011-800	SCE CORRIDOR	SOUTH GATE	Miscellaneous	Easement	N

ACQUISITIONS UNDER ALTERNATIVE 7

AIN	Address	City and Community	Land Use Designation	Acquisition	Displacement
6194-002-025	5201 IMPERIAL HWY	SOUTH GATE CA	Commercial	Full	Y
6194-003-025	5165 IMPERIAL HWY	SOUTH GATE CA	Commercial	Full	Y
6194-003-026	5155 IMPERIAL HWY	SOUTH GATE CA	Commercial	Full	Y
6194-003-031	10841 SAINT JAMES AVE	SOUTH GATE CA	Residential	Full	Y
6194-003-041	5141 IMPERIAL HWY	SOUTH GATE CA	Commercial	Full	Y
6216-034-800	RAIL OPS	SOUTH GATE CA	Industrial	Easement	N
6222-001-003	LA RIVER	SOUTH GATE CA	Industrial	Easement	N
6222-001-011	5335 SOUTHERN AVE	SOUTH GATE CA	Industrial	Partial	N
6222-001-013		SOUTH GATE CA	Industrial	Partial	N
6222-001-018	9480 BURTIS ST	SOUTH GATE CA	Industrial	Partial	N
6222-001-019	9300 RAYO AVE	SOUTH GATE CA	Industrial	Partial	N
6222-001-020		SOUTH GATE CA	Industrial	Full	Y
6222-001-021		SOUTH GATE CA	Industrial	Full	Y
6222-001-276	LADWP	SOUTH GATE CA	Miscellaneous	Easement	N
6222-001-277	LADWP	SOUTH GATE CA	Miscellaneous	Partial	N
6222-001-278	LADWP	SOUTH GATE CA	Miscellaneous	Partial	N
6222-001-801	SCE CORRIDOR	SOUTH GATE CA	Miscellaneous	Easement	N
6222-001-901	LA RIVER	SOUTH GATE CA	Miscellaneous	Easement	N
6222-001-903	LA RIVER	SOUTH GATE CA	Miscellaneous	Easement	N
6222-001-904	LA RIVER	SOUTH GATE CA	Miscellaneous	Partial	N
6222-001-906	LA RIVER	SOUTH GATE CA	Miscellaneous	Easement	N
6222-001-916		SOUTH GATE CA	Industrial	Full	N
6222-001-917	LA RIVER	SOUTH GATE CA	Miscellaneous	Easement	N
6222-036-002	SOUTHERN AVE	SOUTH GATE CA	Industrial	Partial	N
6222-036-003	SOUTHERN AVE	SOUTH GATE CA	Industrial	Partial	N

ACQUISITIONS UNDER ALTERNATIVE 7

AIN	Address	City and Community	Land Use Designation	Acquisition	Displacement
6222-036-004	5310 SOUTHERN AVE	SOUTH GATE CA	Industrial	Partial	N
6222-036-005	5310 SOUTHERN AVE	SOUTH GATE CA	Industrial	Partial	N
6222-040-905	LADWP	SOUTH GATE CA	Miscellaneous	Easement	N
6222-040-907	LADWP	SOUTH GATE CA	Miscellaneous	Easement	N
6222-040-909	LADWP	SOUTH GATE CA	Miscellaneous	Easement	N
6222-040-910	LADWP	SOUTH GATE CA	Miscellaneous	Easement	N
6222-040-912	LADWP	SOUTH GATE CA	Miscellaneous	Easement	N
6222-041-270	LADWP	SOUTH GATE CA	Miscellaneous	Easement	N
6222-041-900	LA RIVER	SOUTH GATE CA	Miscellaneous	Easement	N
6222-042-800	SCE CORRIDOR	SOUTH GATE CA	Miscellaneous	Easement	N
6222-042-900	LA RIVER	SOUTH GATE CA	Miscellaneous	Easement	N
6224-031-003	5037 PATATA ST	SOUTH GATE CA	Industrial	Partial	N
6224-031-800		SOUTH GATE CA	Miscellaneous	Partial	N
6232-001-001	LA RIVER	SOUTH GATE CA	Miscellaneous	Easement	N
6232-001-002	LA RIVER	SOUTH GATE CA	Miscellaneous	Easement	N
6232-001-270	LADWP	SOUTH GATE CA	Industrial	Easement	N
6232-001-902	LA RIVER	SOUTH GATE CA	Miscellaneous	Easement	N
6232-002-002	8601 GARFIELD AVE	SOUTH GATE CA	Industrial	Partial	N
6232-002-005	5625 FIRESTONE BLVD	SOUTH GATE CA	Industrial	Partial	N
6232-002-012	5645 FIRESTONE BLVD	SOUTH GATE CA	Commercial	Partial	N
6232-009-009	5700 FIRESTONE BLVD	SOUTH GATE CA	Commercial	Partial	N
6232-009-272	LADWP	SOUTH GATE CA	Industrial	Partial	N
6232-009-273	LADWP	SOUTH GATE CA	Miscellaneous	Partial	N
6232-009-800	SCE CORRIDOR	SOUTH GATE CA	Miscellaneous	Partial	N
6232-010-008	5625 SOUTHERN AVE	SOUTH GATE CA	Industrial	Partial	N

ACQUISITIONS UNDER ALTERNATIVE 7

AIN	Address	City and Community	Land Use Designation	Acquisition	Displacement
6232-010-011	5601 SOUTHERN AVE	SOUTH GATE CA	Industrial	Partial	N
6232-010-016	9301 GARFIELD AVE	SOUTH GATE CA	Industrial	Partial	N
6232-014-023	10101 MILLER WAY	SOUTH GATE CA	Industrial	Full	Y
6232-014-024		SOUTH GATE CA	Commercial	Full	Y
6232-014-025	9925 MILLER WAY	SOUTH GATE CA	Industrial	Partial	N
6232-014-800	SCE CORRIDOR	SOUTH GATE CA	Miscellaneous	Full	N
6232-014-801	SCE CORRIDOR	SOUTH GATE CA	Miscellaneous	Full	N
6232-014-900		SOUTH GATE CA	Miscellaneous	Full	N
6232-015-003	5532 SOUTHERN AVE	SOUTH GATE CA	Industrial	Partial	N
6232-015-004	5630 SOUTHERN AVE	SOUTH GATE CA	Industrial	Partial	N
6232-015-005	5730 SOUTHERN AVE	SOUTH GATE CA	Industrial	Partial	N
6232-015-009	5440 SOUTHERN AVE	SOUTH GATE CA	Industrial	Partial	N
6232-016-903		SOUTH GATE CA	Miscellaneous	Full	N
6232-017-800	SCE CORRIDOR	SOUTH GATE CA	Miscellaneous	Partial	N
6232-017-906	9830 MILLER WAY	SOUTH GATE CA	Miscellaneous	Partial	N
6232-017-910	LA RIVER	SOUTH GATE CA	Miscellaneous	Easement	N
6233-001-011	LA RIVER	SOUTH GATE CA	Industrial	Easement	N
6233-001-018	LA RIVER	SOUTH GATE CA	Industrial	Easement	N
6233-001-272	LADWP	SOUTH GATE CA	Industrial	Easement	N
6233-001-275	LADWP	SOUTH GATE CA	Miscellaneous	Partial	N
6233-001-800	RIO HONDO	SOUTH GATE CA	Miscellaneous	Easement	N
6233-001-901	LA RIVER	SOUTH GATE CA	Miscellaneous	Easement	N
6233-001-902	LA RIVER	SOUTH GATE CA	Miscellaneous	Partial	N
6233-001-903	LA RIVER	SOUTH GATE CA	Miscellaneous	Easement	N
6233-002-006	10000 W FRONTAGE RD	SOUTH GATE CA	Industrial	Easement	N

ACQUISITIONS UNDER ALTERNATIVE 7

AIN	Address	City and Community	Land Use Designation	Acquisition	Displacement
6233-002-800	SCE CORRIDOR	SOUTH GATE CA	Miscellaneous	Easement	
6233-002-801	SCE CORRIDOR	SOUTH GATE CA	Miscellaneous	Easement	N
6233-002-804	SCE CORRIDOR	SOUTH GATE CA	Miscellaneous	Easement	
6233-002-900		SOUTH GATE CA	Miscellaneous	Full	Y
6233-002-901		SOUTH GATE CA	Miscellaneous	Partial	N
6233-002-902	RIO HONDO	SOUTH GATE CA	Miscellaneous	Easement	
6233-002-903	RIO HONDO	SOUTH GATE CA	Industrial	Easement	
6233-002-906	LADWP	SOUTH GATE CA	(unavailable)	Easement	N
6233-002-907	RAIL OPS	SOUTH GATE CA	(unavailable)	Easement	N
6233-002-908	LADWP	SOUTH GATE CA	(unavailable)	Easement	N
6233-002-910	LADWP	SOUTH GATE CA	(unavailable)	Easement	N
6233-003-005	10126 W FRONTAGE RD	SOUTH GATE CA	Industrial	Partial	N
6233-003-006		SOUTH GATE CA	Industrial	Partial	N
6233-003-800	SCE CORRIDOR	SOUTH GATE CA	Miscellaneous	Easement	N
6233-003-801	SCE CORRIDOR	SOUTH GATE CA	Miscellaneous	Easement	N
6233-003-802	SCE CORRIDOR	SOUTH GATE CA	Miscellaneous	Easement	N
6233-003-901	RIO HONDO	SOUTH GATE CA	Miscellaneous	Easement	N
6233-003-902		SOUTH GATE CA	Miscellaneous	Partial	N
6233-027-270	RIO HONDO	SOUTH GATE CA	Industrial	Easement	N
6233-027-800	RIO HONDO	SOUTH GATE CA	Miscellaneous	Easement	N
6233-027-803	RIO HONDO	SOUTH GATE CA	Miscellaneous	Easement	N
6233-028-002	5527 LEEDS ST	SOUTH GATE CA	Recreational	Partial	N
6233-028-004	LA RIVER	SOUTH GATE CA	Industrial	Easement	N
6233-028-005	LA RIVER	SOUTH GATE CA	Industrial	Easement	N
6233-028-019	LA RIVER	SOUTH GATE CA	Industrial	Partial	N

ACQUISITIONS UNDER ALTERNATIVE 7

AIN	Address	City and Community	Land Use Designation	Acquisition	Displacement
6233-028-022	LA RIVER	SOUTH GATE CA	Industrial	Easement	N
6233-028-023	LA RIVER	SOUTH GATE CA	Industrial	Easement	N
6233-028-026	LA RIVER	SOUTH GATE CA	Miscellaneous	Full	N
6233-028-270	LADWP	SOUTH GATE CA	Miscellaneous	Easement	N
6233-028-274	RIO HONDO	SOUTH GATE CA	Miscellaneous	Easement	N
6233-028-900	LA RIVER	SOUTH GATE CA	Miscellaneous	Easement	N
6233-029-270	LADWP	SOUTH GATE CA	Miscellaneous	Easement	N
6233-031-271	LADWP	SOUTH GATE CA	Miscellaneous	Easement	N
6233-031-272	LADWP	SOUTH GATE CA	Miscellaneous	Easement	N
6233-031-803	SCE CORRIDOR	SOUTH GATE CA	Miscellaneous	Easement	N
6233-032-002	LA RIVER	SOUTH GATE CA	Industrial	Easement	N
6233-032-003	LA RIVER	SOUTH GATE CA	Industrial	Easement	N
6233-032-009	LA RIVER	SOUTH GATE CA	Industrial	Easement	N
6233-032-010	LA RIVER	SOUTH GATE CA	Industrial	Partial	N
6233-032-900	5525 IMPERIAL HWY	SOUTH GATE CA	Miscellaneous	Easement	N
6233-032-901	LA RIVER	SOUTH GATE CA	Miscellaneous	Partial	N
6233-032-902	LA RIVER	SOUTH GATE CA	Industrial	Easement	N
6233-032-903	LA RIVER	SOUTH GATE CA	Industrial	Easement	N
6233-037-900	LA RIVER	SOUTH GATE CA	Industrial	Partial	N
6233-037-901	LA RIVER	SOUTH GATE CA	Industrial	Partial	N
5243-017-011	4651 BANDINI BLVD	VERNON CA	Industrial	Full	Y
5243-017-012	4505 BANDINI BLVD	VERNON CA	Industrial	Partial	N
5243-017-800	RAIL OPS	VERNON CA	Miscellaneous	Partial	N
5243-017-804	RAIL OPS	VERNON CA	Miscellaneous	Partial	N
5243-017-806	RAIL OPS	VERNON CA	Miscellaneous	Partial	N

ACQUISITIONS UNDER ALTERNATIVE 7

AIN	Address	City and Community	Land Use Designation	Acquisition	Displacement
5243-017-808	4560 E 26TH ST	VERNON CA	Industrial	Partial	N
6304-030-903	4530 BANDINI BLVD	VERNON CA	Miscellaneous	Full	Y
6304-030-906	4528 BANDINI BLVD	VERNON CA	Industrial	Full	Y
6314-020-028	5837 DISTRICT BLVD	VERNON CA	Industrial	Full	Y
6314-020-040	5725 DISTRICT BLVD	VERNON CA		Partial	N
6314-020-041	5837 DISTRICT BLVD	VERNON CA		Full	N
6314-020-042	5837 DISTRICT BLVD	VERNON CA		Full	N
6314-020-800	RAIL OPS	VERNON CA	Miscellaneous	Easement	N
6314-021-015	4979 E 52ND PL	VERNON CA		Partial	N
6314-033-002		VERNON CA		Partial	N
6314-033-271	LADWP	VERNON CA	Industrial	Easement	N
6314-033-801	RAIL OPS	VERNON CA	Miscellaneous	Partial	N
6314-033-802	RAIL OPS	VERNON CA	Miscellaneous	Easement	N
6314-033-803	RAIL OPS	VERNON CA	Miscellaneous	Easement	N
6314-033-901	LA RIVER	VERNON CA	Miscellaneous	Easement	N
6314-034-804	RAIL OPS	VERNON CA	Miscellaneous	Easement	N
6332-001-002	4800 E 26TH ST	VERNON CA	Industrial	Full	Y
6332-001-003	4720 E 26TH ST	VERNON CA	Industrial	Full	Y
6332-001-004	4730 E 26TH ST	VERNON CA	Industrial	Full	Y
6332-001-005	4901 BANDINI BLVD	VERNON CA	Industrial	Partial	N

ACQUISITIONS UNDER ALTERNATIVE 7, DESIGN OPTION 1B

AIN	Address	City and Community	Land Use Designation	Acquisition	Displacement
6226-005-011	FLORENCE AVE	BELL CA	Residential	Partial	N
6226-005-900	5162 FLORENCE AVE	BELL CA	Residential	Partial	N
6226-005-901	5162 FLORENCE AVE	BELL CA	Residential	Partial	N
6226-005-902	5220 FLORENCE AVE	BELL CA	Commercial	Partial	N
6226-033-002	5427 CLARA ST	BELL CA	Industrial	Full	N
6226-033-270	LADWP	BELL CA	Miscellaneous	Partial	N
6226-033-900	LA RIVER	BELL CA	Miscellaneous	Easement	N
6226-034-002	5427 CLARA ST	BELL CA	Industrial	Full	Y
6226-034-270	LADWP	BELL CA	Miscellaneous	Partial	N
6314-033-800	RAIL OPS	BELL CA	Miscellaneous	Full	N
6314-034-272	LADWP	BELL CA	Industrial	Easement	N
6314-034-802	RAIL OPS	BELL CA	Miscellaneous	Easement	N
6314-034-803		BELL CA	Miscellaneous	Easement	N
6314-034-901	LA RIVER	BELL CA	Miscellaneous	Easement	N
6315-014-803	RAIL OPS	BELL CA	Miscellaneous	Easement	N
6315-031-001		BELL CA	Industrial	Easement	N
6315-031-002		BELL CA	Industrial	Easement	N
6315-031-272	LADWP	BELL CA	Miscellaneous	Partial	N
6315-031-800	RAIL OPS	BELL CA	Miscellaneous	Easement	N
6315-031-802	SCE CORRIDOR	BELL CA	Miscellaneous	Easement	N
6315-031-803	RAIL OPS	BELL CA	Miscellaneous	Easement	N
6315-031-901		BELL CA	Miscellaneous	Partial	N
6315-031-903	LA RIVER	BELL CA	Miscellaneous	Easement	N
6327-034-906	5241 FLORENCE AVE	BELL CA	Residential	Easement	N
6327-039-001	5412 GAGE AVE	BELL CA	Industrial	Full	Y

ACQUISITIONS UNDER ALTERNATIVE 7, DESIGN OPTION 1B

AIN	Address	City and Community	Land Use Designation	Acquisition	Displacement
6327-039-270	LADWP	BELL CA	Miscellaneous	Partial	N
6327-039-900	LA RIVER	BELL CA	Miscellaneous	Easement	N
6327-039-901	LA RIVER	BELL CA	Miscellaneous	Easement	N
6332-002-020	5400 LINDBERGH LN	BELL CA	Industrial	Partial	N
6332-002-021	5350 LINDBERGH LN	BELL CA	Industrial	Full	Y
6332-002-035	5600 RICKENBACKER RD	BELL CA	Industrial	Full	Y
6332-002-036	5600 RICKENBACKER RD	BELL CA	Industrial	Partial	Y
6332-002-039	5300 LINDBERGH LANE	BELL CA	Industrial	Full	Y
6332-002-040	5300 LINDBERGH LANE	BELL CA	Industrial	Full	Y
6332-002-041	5304 LINDBERGH LANE	BELL CA	Industrial	Full	Y
6332-002-042	5304 LINDBERGH LANE	BELL CA	Industrial	Full	Y
6332-002-043	5306 LINDBERGH LANE	BELL CA	Industrial	Full	Y
6332-002-044	5306 LINDBERGH LANE	BELL CA	Industrial	Full	Y
6332-002-045	5306 LINDBERGH LANE	BELL CA	Industrial	Full	Y
6332-002-046	5310 LINDBERGH LANE	BELL CA	Industrial	Full	Y
6332-002-047	_____ LINDBERGH LN	BELL CA	Industrial	Full	Y
6332-002-048	_____ LINDBERGH LANE	BELL CA	Industrial	Full	Y
6332-002-049	_____ LINDBERGH LANE	BELL CA	Industrial	Full	Y
6332-002-050	_____ LINDBERGH LANE	BELL CA	Industrial	Full	Y
6332-002-051	_____ LINDBERGH LANE	BELL CA	Industrial	Full	Y
6332-002-052	_____ LINDBERGH LANE	BELL CA	Industrial	Full	Y
6332-002-053	_____ LINDBERGH LANE	BELL CA	Industrial	Full	Y
6332-002-054	_____ LINDBERGH LANE	BELL CA	Industrial	Full	Y
6332-002-055	_____ LINDBERGH LN	BELL CA	Industrial	Full	Y
6332-002-056	_____ LINDBERGH LANE	BELL CA	Industrial	Full	Y

ACQUISITIONS UNDER ALTERNATIVE 7, DESIGN OPTION 1B

AIN	Address	City and Community	Land Use Designation	Acquisition	Displacement
6332-002-057	LINDBERGH LANE	BELL CA	Industrial	Full	Y
6332-002-058	LINDBERGH LANE	BELL CA	Industrial	Full	Y
6332-002-059	LINDBERGH LANE	BELL CA	Industrial	Full	Y
6332-002-060	LINDBERGH LANE	BELL CA	Industrial	Full	Y
6332-002-061	LINDBERGH LANE	BELL CA	Industrial	Full	Y
6332-002-062	LINDBERGH LANE	BELL CA	Industrial	Full	Y
6332-002-063	LINDBERGH LANE	BELL CA	Industrial	Full	Y
6332-002-064	LINDBERGH LANE	BELL CA	Industrial	Full	Y
6332-002-067	LINDBERGH LANE	BELL CA	Industrial	Full	Y
6332-002-068	LINDBERGH LANE	BELL CA	Industrial	Full	Y
6332-002-069	LINDBERGH LANE	BELL CA	Industrial	Full	Y
6332-002-070	LINDBERGH LANE	BELL CA	Industrial	Full	Y
6332-002-071	LINDBERGH LANE	BELL CA	Industrial	Full	Y
6332-002-072	LINDBERGH LANE	BELL CA	Industrial	Full	Y
6332-002-077	5553 BANDINI BLVD _{Tá}	BELL CA	Industrial	Partial	N
6332-002-078	5553 BANDINI BLVD _{Tá}	BELL CA	Industrial	Partial	N
6332-002-081	5391	BELL CA	Miscellaneous	Partial	N
6332-002-086	5390 RICKENBACKER RD	BELL CA	Miscellaneous	Full	Y
6332-002-089		BELL CA	Miscellaneous	Partial	Y
6332-002-800	RAIL OPS	BELL CA	Miscellaneous	Partial	N
6332-002-805	RAIL OPS	BELL CA	Miscellaneous	Full	N
6332-002-920	5300 BANDINI BLVD	BELL CA	Miscellaneous	Full	Y
6332-002-934	BANDINI BLVD	BELL CA	Miscellaneous	Full	N
6332-002-966	5500 RICKENBACKER RD	BELL CA	Miscellaneous	Partial	N
6332-014-813	RAIL OPS	BELL CA	Miscellaneous	Easement	N

ACQUISITIONS UNDER ALTERNATIVE 7, DESIGN OPTION 1B

AIN	Address	City and Community	Land Use Designation	Acquisition	Displacement
6227-001-018	7301 EASTERN AVE	BELL GARDENS CA	Recreational	Partial	N
6227-020-012	7724 BELL GARDENS AVE	BELL GARDENS CA	Residential	Full	Y
6227-020-016	5508 CLARA ST	BELL GARDENS CA	Residential	Partial	N
6227-026-005	8000 BELL GARDENS AVE	BELL GARDENS CA	Commercial	Partial	N
6227-034-802	RAIL OPS	BELL GARDENS CA	Miscellaneous	Easement	N
6227-034-904		BELL GARDENS CA	Industrial	Partial	N
6227-034-906	5636 SHULL ST	BELL GARDENS CA	Industrial	Partial	N
6232-002-800	RAIL OPS	BELL GARDENS CA	Miscellaneous	Easement	N
6328-001-003	5513 WATCHER ST	BELL GARDENS CA	Residential	Full	N
6328-001-004	5513 WATCHER ST	BELL GARDENS CA	Residential	Partial	N
6328-001-034	5509 LANTO ST	BELL GARDENS CA	Residential	Partial	N
6328-001-053	5516 WATCHER ST	BELL GARDENS CA	Residential	Partial	N
6328-001-800	SCE CORRIDOR	BELL GARDENS CA	Miscellaneous	Partial	N
6328-002-037	5510 LANTO ST	BELL GARDENS CA	Residential	Full	Y
6328-002-038	5509 AGRA ST	BELL GARDENS CA	Residential	Full	Y
6328-002-065	_____ GAGE AVE	BELL GARDENS CA	Commercial	Partial	N
6328-002-076	5508 AGRA ST	BELL GARDENS CA	Residential	Full	Y
6328-004-078	5508 GAGE AVE	BELL GARDENS CA	Residential	Partial	N
6328-015-057	_____ EASTERN AVE	BELL GARDENS CA	Commercial	Partial	N
6328-015-059	7121 EASTERN AVE	BELL GARDENS CA	Commercial	Partial	N
6328-015-060	7131 EASTERN AVE	BELL GARDENS CA	Commercial	Partial	N
6328-017-037	5505 LOVELAND ST	BELL GARDENS CA	Residential	Partial	N
6328-017-038	5505 LOVELAND ST	BELL GARDENS CA	Residential	Partial	N
6328-017-039	5505 LOVELAND ST	BELL GARDENS CA	Residential	Partial	N
6328-017-040	5505 LOVELAND ST	BELL GARDENS CA	Residential	Partial	N

ACQUISITIONS UNDER ALTERNATIVE 7, DESIGN OPTION 1B

AIN	Address	City and Community	Land Use Designation	Acquisition	Displacement
7306-011-023	3025 E DOMINGUEZ ST	CARSON CA	Industrial	Partial	N
7306-011-029	FLOOD CONTROL	CARSON CA	Industrial	Partial	N
7306-011-031	2850 E DEL AMO BL	CARSON CA	Industrial	Partial	N
7306-011-812	RAIL OPS	CARSON CA	Miscellaneous	Easement	N
7306-011-902	RAIL OPS	CARSON CA	Miscellaneous	Easement	N
7306-011-903	RAIL OPS	CARSON CA	Miscellaneous	Easement	N
7306-011-904	RAIL OPS	CARSON CA	Miscellaneous	Easement	N
7306-011-905	RAIL OPS	CARSON CA	Miscellaneous	Easement	N
7306-011-906	RAIL OPS	CARSON CA	Miscellaneous	Easement	N
7306-011-907	RAIL OPS	CARSON CA	Miscellaneous	Easement	N
7306-026-022	20420 S SUSANA RD	CARSON CA	Industrial	Full	Y
7306-026-021	20410 S SUSANA RD	CARSON CA	Industrial	Full	Y
7306-026-023	20434 S SUSANA RD	CARSON CA	Industrial	Full	Y
7306-026-024	20435 S SUSANA RD	CARSON CA	Industrial	Full	Y
7306-026-025	20425 S SUSANA RD	CARSON CA	Industrial	Full	Y
7306-026-026	20411 S SUSANA RD	CARSON CA	Industrial	Full	Y
5241-013-001	1334 S EASTERN AVE	COMMERCE CA	Residential	Full	Y
5241-013-018	45 TRIGGS ST	COMMERCE CA	Residential	Full	N
5241-013-019	1350 S EASTERN AVE	COMMERCE CA	Industrial	Partial	N
5241-013-904	1338 S EASTERN AVE	COMMERCE CA	Residential	Full	Y
5241-029-001	1459 S SYDNEY DR	COMMERCE CA	Residential	Full	Y
5241-029-002	1455 S SYDNEY DR	COMMERCE CA	Residential	Full	Y
5241-029-003	1451 S SYDNEY DR	COMMERCE CA	Residential	Full	Y
5241-029-004	1449 S SYDNEY DR	COMMERCE CA	Residential	Full	Y
5241-029-005	1445 S SYDNEY DR	COMMERCE CA	Residential	Full	Y

ACQUISITIONS UNDER ALTERNATIVE 7, DESIGN OPTION 1B

AIN	Address	City and Community	Land Use Designation	Acquisition	Displacement
5241-029-006	1441 S SYDNEY DR	COMMERCE CA	Residential	Full	Y
5241-029-007	1433 S SYDNEY DR	COMMERCE CA	Residential	Full	Y
5241-029-008	1431 S SYDNEY DR	COMMERCE CA	Residential	Full	Y
5241-029-009	1427 S SYDNEY DR	COMMERCE CA	Residential	Full	Y
5241-029-010	1421 S SYDNEY DR	COMMERCE CA	Residential	Full	Y
5241-029-011	1415 S SYDNEY DR	COMMERCE CA	Residential	Full	Y
5241-029-012	1411 S SYDNEY DR	COMMERCE CA	Residential	Full	Y
5241-029-013	4514 TRIGGS ST	COMMERCE CA	Residential	Full	Y
5241-030-005	1522 S EASTERN AVE	COMMERCE CA	Industrial	Full	Y
5241-030-006	1528 S EASTERN AVE	COMMERCE CA	Industrial	Full	N
5241-030-011	1549 S SYDNEY DR	COMMERCE CA	Industrial	Full	Y
5241-030-012	1545 S SYDNEY DR	COMMERCE CA	Residential	Full	Y
5241-030-014	1535 S SYDNEY DR	COMMERCE CA	Residential	Full	Y
5241-030-015	1531 S SYDNEY DR	COMMERCE CA	Industrial	Full	N
5241-030-016	1527 S SYDNEY DR	COMMERCE CA	Industrial	Full	N
5241-030-017	1525 S SYDNEY DR	COMMERCE CA	Industrial	Full	N
5241-030-018	1517 S SYDNEY DR	COMMERCE CA	Industrial	Full	N
5241-030-021	1507 S SYDNEY DR	COMMERCE CA	Industrial	Full	N
5241-030-022	1501 S SYDNEY DR	COMMERCE CA	Residential	Full	Y
5241-030-024	1538 S EASTERN AVE	COMMERCE CA	Industrial	Full	Y
5241-030-025	S SYDNEY DR	COMMERCE CA	Commercial	Full	N
5241-030-026	1511 S SYDNEY DR	COMMERCE CA	Industrial	Full	N
5243-001-002	4501 E WASHINGTON BLVD	COMMERCE CA	Industrial	Partial	N
5243-001-812	RAIL OPS	COMMERCE CA	Miscellaneous	Partial	N
5243-001-814	RAIL OPS	COMMERCE CA	Miscellaneous	Easement	N

ACQUISITIONS UNDER ALTERNATIVE 7, DESIGN OPTION 1B

AIN	Address	City and Community	Land Use Designation	Acquisition	Displacement
5243-001-815	RAIL OPS	COMMERCE CA	Miscellaneous	Easement	N
5243-001-816	RAIL OPS	COMMERCE CA	Miscellaneous	Easement	N
5243-001-817	RAIL OPS	COMMERCE CA	Miscellaneous	Easement	N
5243-004-011	4546 E WASHINGTON BLVD	COMMERCE CA	Industrial	Partial	N
5243-004-012	4540 E WASHINGTON BLVD	COMMERCE CA	Miscellaneous	Partial	N
5243-013-800	RAIL OPS	COMMERCE CA	Miscellaneous	Easement	N
5243-013-802	RAIL OPS	COMMERCE CA	Miscellaneous	Easement	N
5243-014-803	RAIL OPS	COMMERCE CA	Commercial	Easement	N
5243-014-807	RAIL OPS	COMMERCE CA	Industrial	Easement	N
5243-024-028	4633 LEONIS ST	COMMERCE CA	Residential	Partial	N
5243-024-032	4645 LEONIS ST	COMMERCE CA	Residential	Full	Y
5243-024-039	4639 LEONIS ST	COMMERCE CA	Residential	Full	Y
5243-024-903	4545 E WASHINGTON BLVD	COMMERCE CA	Industrial	Full	Y
5243-025-030	4575 E WASHINGTON BLVD	COMMERCE CA	Industrial	Full	Y
5243-025-031	4559 E WASHINGTON BLVD	COMMERCE CA	Industrial	Full	Y
5243-026-024	4560 E WASHINGTON BLVD	COMMERCE CA	Commercial	Partial	N
5243-027-001		COMMERCE CA	Industrial	Full	N
5243-027-002	2347 CONNOR AVE	COMMERCE CA	Residential	Full	Y
5243-027-003	2343 CONNOR AVE	COMMERCE CA	Residential	Full	Y
5243-027-004	2339 CONNOR AVE	COMMERCE CA	Residential	Full	Y
5243-027-005	2335 CONNOR AVE	COMMERCE CA	Residential	Full	Y
5243-027-006	2329 CONNOR AVE	COMMERCE CA	Residential	Partial	N
5243-027-007	2325 CONNOR AVE	COMMERCE CA	Residential	Partial	N
5243-027-008	2323 CONNOR AVE	COMMERCE CA	Residential	Partial	N
5243-027-009	2317 CONNOR AVE	COMMERCE CA	Residential	Partial	N

ACQUISITIONS UNDER ALTERNATIVE 7, DESIGN OPTION 1B

AIN	Address	City and Community	Land Use Designation	Acquisition	Displacement
5243-027-010	2315 CONNOR AVE	COMMERCE CA	Residential	Partial	N
5243-027-011	2309 CONNOR AVE	COMMERCE CA	Residential	Partial	N
5243-027-025	4615 E WASHINGTON BLVD	COMMERCE CA	Commercial	Full	Y
5243-027-026	4601 E WASHINGTON BLVD	COMMERCE CA	Industrial	Full	Y
5243-028-001	4645 E WASHINGTON BLVD	COMMERCE CA	Industrial	Full	Y
5243-028-007	4636 LEONIS ST	COMMERCE CA	Residential	Full	Y
5243-028-008	4636 LEONIS ST	COMMERCE CA	Residential	Full	Y
5243-028-009	4632 LEONIS ST	COMMERCE CA	Residential	Full	Y
5243-028-011	2312 CONNOR AVE	COMMERCE CA	Residential	Full	Y
5243-028-012	2316 CONNOR AVE	COMMERCE CA	Residential	Full	Y
5243-028-013	2320 CONNOR AVE	COMMERCE CA	Residential	Full	Y
5243-028-017	4642 LEONIS ST	COMMERCE CA	Residential	Full	Y
5243-028-020	CONNOR AVE	COMMERCE CA	Residential	Full	N
5243-028-021	4644 LEONIS ST	COMMERCE CA	Residential	Full	Y
5243-028-022	2308 CONNOR AVE	COMMERCE CA	Residential	Full	Y
5243-028-023	2326 CONNOR AVE	COMMERCE CA	Residential	Full	Y
5243-028-901	2330 CONNOR AVE	COMMERCE CA	Residential	Full	N
5243-029-002	4642 E WASHINGTON BLVD	COMMERCE CA	Commercial	Full	Y
5243-029-003	4638 E WASHINGTON BLVD	COMMERCE CA	Industrial	Full	Y
5243-029-004	4630 E WASHINGTON BLVD	COMMERCE CA	Industrial	Full	Y
5243-029-007	4614 E WASHINGTON BLVD	COMMERCE CA	Industrial	Full	Y
5243-029-008	4614 E WASHINGTON BLVD	COMMERCE CA	Industrial	Full	Y
5243-029-009	4600 E WASHINGTON BLVD	COMMERCE CA	Commercial	Partial	N
5243-029-018	4650 E WASHINGTON BLVD	COMMERCE CA	Industrial	Full	Y
5243-029-019	4646 E WASHINGTON BLVD	COMMERCE CA	Industrial	Full	Y

ACQUISITIONS UNDER ALTERNATIVE 7, DESIGN OPTION 1B

AIN	Address	City and Community	Land Use Designation	Acquisition	Displacement
5243-029-020	2414 CONNOR AVE	COMMERCE CA	Industrial	Full	Y
5243-029-021	2415 CONNOR AVE	COMMERCE CA	Industrial	Full	Y
5243-029-024	4635 SHEILA ST	COMMERCE CA	Industrial	Full	Y
5243-029-030	4621 SHEILA ST	COMMERCE CA	Industrial	Full	Y
5243-029-804	RAIL OPS	COMMERCE CA	Miscellaneous	Full	N
5243-029-806	RAIL OPS	COMMERCE CA	Miscellaneous	Full	N
5243-029-808	RAIL OPS	COMMERCE CA	Miscellaneous	Full	N
5243-029-810	RAIL OPS	COMMERCE CA	Miscellaneous	Full	N
5243-029-812	RAIL OPS	COMMERCE CA	Miscellaneous	Partial	N
5243-029-814	RAIL OPS	COMMERCE CA	Miscellaneous	Partial	N
5243-029-816	RAIL OPS	COMMERCE CA	Commercial	Full	N
5244-008-801	RAIL OPS	COMMERCE CA	Miscellaneous	Easement	N
5244-008-802	RAIL OPS	COMMERCE CA	Miscellaneous	Easement	N
5244-008-804	RAIL OPS	COMMERCE CA	Miscellaneous	Easement	N
5244-008-806	RAIL OPS	COMMERCE CA	Miscellaneous	Easement	N
5244-008-900	4725 ASTOR AVE	COMMERCE CA	Miscellaneous	Partial	N
5244-009-025	4701 LEONIS ST	COMMERCE CA	Residential	Full	Y
5244-028-009	2334 HEPPWORTH AV	COMMERCE CA	Residential	Full	Y
5244-028-010	4805 NOBEL ST	COMMERCE CA	Residential	Full	Y
5244-028-011	4813 NOBEL ST	COMMERCE CA	Residential	Full	Y
5244-028-012	4819 NOBEL ST	COMMERCE CA	Residential	Full	Y
5244-028-022	2325 HEPPWORTH AV	COMMERCE CA	Residential	Full	N
5244-028-031	4710 LEONIS ST	COMMERCE CA	Residential	Full	Y
5244-028-032	4709 NOBEL ST	COMMERCE CA	Residential	Full	Y
5244-028-033	4711 NOBEL ST	COMMERCE CA	Residential	Full	Y

ACQUISITIONS UNDER ALTERNATIVE 7, DESIGN OPTION 1B

AIN	Address	City and Community	Land Use Designation	Acquisition	Displacement
5244-028-034	4715 NOBEL ST	COMMERCE CA	Residential	Full	Y
5244-028-035	4721 NOBEL ST	COMMERCE CA	Residential	Full	Y
5244-032-001	4804 NOBEL ST	COMMERCE CA	Residential	Full	Y
5244-032-002	4808 NOBEL ST	COMMERCE CA	Residential	Full	Y
5244-032-003	4814 NOBEL ST	COMMERCE CA	Residential	Full	Y
5244-032-004	4818 NOBEL ST	COMMERCE CA	Residential	Full	Y
5244-032-029	4821 E WASHINGTON BLVD	COMMERCE CA	Industrial	Full	Y
5244-032-030	4809 E WASHINGTON BLVD	COMMERCE CA	Commercial	Full	Y
5244-032-900		COMMERCE CA	Residential	Full	N
5244-032-901		COMMERCE CA	Miscellaneous	Full	N
5244-032-902	4909 E WASHINGTON BLVD	COMMERCE CA	Industrial	Full	Y
5244-033-002	4814 E WASHINGTON BLVD	COMMERCE CA	Commercial	Full	Y
5244-033-003		COMMERCE CA	Industrial	Full	N
5244-033-004		COMMERCE CA	Industrial	Full	N
5244-033-007	4720 E WASHINGTON BLVD	COMMERCE CA	Industrial	Full	N
5244-033-008	4720 E WASHINGTON BLVD	COMMERCE CA	Industrial	Full	N
5244-033-013	4900 E WASHINGTON BLVD	COMMERCE CA	Industrial	Partial	N
5244-033-014	4814 E WASHINGTON BLVD	COMMERCE CA	Commercial	Full	Y
5244-033-016	2451 HEPWORTH AVE	COMMERCE CA	Industrial	Full	Y
5244-033-017	4915 SHEILA ST	COMMERCE CA	Industrial	Partial	N
5244-033-018	4815 SHEILA ST	COMMERCE CA	Commercial	Full	N
5244-033-019	4801 SHEILA ST	COMMERCE CA	Industrial	Full	Y
5244-033-802	RAIL OPS	COMMERCE CA	Miscellaneous	Full	N
5244-033-804	RAIL OPS	COMMERCE CA	Miscellaneous	Full	N
5244-033-806	RAIL OPS	COMMERCE CA	Miscellaneous	Full	N

ACQUISITIONS UNDER ALTERNATIVE 7, DESIGN OPTION 1B

AIN	Address	City and Community	Land Use Designation	Acquisition	Displacement
5244-033-808	RAIL OPS	COMMERCE CA	Miscellaneous	Partial	N
5244-033-810	RAIL OPS	COMMERCE CA	Miscellaneous	Partial	N
5244-033-812	RAIL OPS	COMMERCE CA	Miscellaneous	Full	N
5244-033-900	4800 E WASHINGTON BLVD	COMMERCE CA	Industrial	Full	N
5244-035-800	RAIL OPS	COMMERCE CA	Miscellaneous	Easement	N
5244-035-802	RAIL OPS	COMMERCE CA	Industrial	Easement	N
5244-035-803	RAIL OPS	COMMERCE CA	Commercial	Easement	N
5244-035-804	RAIL OPS	COMMERCE CA	Industrial	Easement	N
6315-031-271	LADWP	COMMERCE CA	Industrial	Easement	N
6315-031-900	LADWP	COMMERCE CA	Miscellaneous	Easement	N
6315-031-902	LA RIVER	COMMERCE CA	Miscellaneous	Easement	N
6332-001-801	RAIL OPS	COMMERCE CA	Miscellaneous	Easement	N
6332-001-802	RAIL OPS	COMMERCE CA	Miscellaneous	Easement	N
6332-003-039	5331 E SLAUSON AVE	COMMERCE CA		Full	Y
6332-003-040	5401 E SLAUSON AVE	COMMERCE CA		Full	Y
6332-003-803	RAIL OPS	COMMERCE CA	Miscellaneous	Full	N
6332-003-804	RAIL OPS	COMMERCE CA	Miscellaneous	Partial	N
6332-013-001	E 61ST ST	COMMERCE CA	Industrial	Full	N
6332-013-006	6001 S EASTERN AVE	COMMERCE CA	Industrial	Partial	N
6332-013-012	5354 E SLAUSON AVE	COMMERCE CA	Industrial	Full	Y
6332-013-013	5362 E SLAUSON AVE	COMMERCE CA	Industrial	Full	N
6332-013-014	E 61ST ST	COMMERCE CA	Industrial	Full	N
6332-013-015	E 61ST ST	COMMERCE CA	Industrial	Partial	N
6332-013-030	5849 S EASTERN AVE	COMMERCE CA	Industrial	Partial	Y
6332-013-033	E 61ST ST	COMMERCE CA	Industrial	Full	Y

ACQUISITIONS UNDER ALTERNATIVE 7, DESIGN OPTION 1B

AIN	Address	City and Community	Land Use Designation	Acquisition	Displacement
6332-013-040	5366 E SLAUSON AVE	COMMERCE CA		Full	Y
6332-013-041	5424 E SLAUSON AVE	COMMERCE CA		Full	Y
6332-013-801	RAIL OPS	COMMERCE CA	Miscellaneous	Full	N
6332-013-802	RAIL OPS	COMMERCE CA	Miscellaneous	Full	N
6332-013-804	RAIL OPS	COMMERCE CA	Miscellaneous	Full	N
6332-013-805	RAIL OPS	COMMERCE CA	Miscellaneous	Partial	N
6332-013-806	RAIL OPS	COMMERCE CA	Miscellaneous	Full	N
6332-013-807	RAIL OPS	COMMERCE CA	Miscellaneous	Full	N
6332-013-808	RAIL OPS	COMMERCE CA	Miscellaneous	Full	N
6332-013-903	RAIL OPS	COMMERCE CA	Miscellaneous	Full	N
6332-013-904	RAIL OPS	COMMERCE CA	Miscellaneous	Partial	N
6332-014-016	5603 RANDOLPH ST	COMMERCE CA	Industrial	Partial	N
6332-014-025	5568 E 61ST ST	COMMERCE CA	Industrial	Full	Y
6332-014-026	5636 E 61ST ST	COMMERCE CA	Industrial	Partial	N
6332-014-028	E 61ST ST	COMMERCE CA	Industrial	Partial	N
6332-014-037	5603 RANDOLPH ST	COMMERCE CA		Full	Y
6332-014-808	RAIL OPS	COMMERCE CA	Miscellaneous	Partial	N
6332-014-809	RAIL OPS	COMMERCE CA	Miscellaneous	Easement	N
6332-014-814	RAIL OPS	COMMERCE CA	Miscellaneous	Easement	N
6332-014-815	RAIL OPS	COMMERCE CA	Miscellaneous	Easement	N
6332-014-817	5649 RANDOLPH ST	COMMERCE CA	Industrial	Easement	N
6332-014-818	6155 S EASTERN AVE	COMMERCE CA	Miscellaneous	Easement	N
6332-014-819	5520 RANDOLPH ST	COMMERCE CA	Miscellaneous	Easement	N
6180-024-004	S GIBSON AVE	COMPTON CA	Residential	Partial	N
6180-024-005	S GIBSON AVE	COMPTON CA	Residential	Partial	N

ACQUISITIONS UNDER ALTERNATIVE 7, DESIGN OPTION 1B

AIN	Address	City and Community	Land Use Designation	Acquisition	Displacement
6180-024-015	S GIBSON AVE	COMPTON CA	Residential	Partial	N
6180-024-017	S GIBSON AVE	COMPTON CA	Residential	Partial	N
6180-024-018	S GIBSON AVE	COMPTON CA	Residential	Partial	N
6180-024-019	S GIBSON AVE	COMPTON CA	Residential	Partial	N
6180-024-020	S GIBSON AVE	COMPTON CA	Residential	Partial	N
6180-024-021	S GIBSON AVE	COMPTON CA	Residential	Partial	N
6181-027-021	2717 E ALONDRA BLVD	COMPTON CA	Commercial	Partial	N
6181-028-022	E ALONDRA BLVD	COMPTON CA	Commercial	Full	N
6181-028-023	2901 E ALONDRA BLVD	COMPTON CA	Commercial	Partial	N
6181-028-037	15812 S ATLANTIC AVE	COMPTON CA	Commercial	Partial	N
6181-031-029	4603 E ALONDRA BLVD	COMPTON CA	Commercial	Full	Y
6181-031-030	4609 E ALONDRA BLVD	COMPTON CA	Commercial	Full	Y
6181-031-031	4615 E ALONDRA BLVD	COMPTON CA	Commercial	Full	Y
6181-031-032	4617 E ALONDRA BLVD	COMPTON CA	Commercial	Full	N
6181-031-033	4619 E ALONDRA BLVD	COMPTON CA	Commercial	Full	N
6181-031-039	E ALONDRA BLVD	COMPTON CA	Commercial	Full	N
6181-032-041	15810 S FRAILEY AVE	COMPTON CA	Commercial	Partial	N
6181-032-042	15810 S FRAILEY AVE	COMPTON CA	Residential	Partial	N
6181-032-043	15810 S FRAILEY AVE	COMPTON CA	Residential	Partial	N
6181-032-044	15810 S FRAILEY AVE	COMPTON CA	Commercial	Partial	N
6181-032-045	15810 S FRAILEY AVE	COMPTON CA	Residential	Partial	N
6181-032-049	15810 S FRAILEY AVE	COMPTON CA	Residential	Partial	N
6181-032-050	15810 S FRAILEY AVE	COMPTON CA	Residential	Partial	N
6181-032-053	15810 S FRAILEY AVE	COMPTON CA	Residential	Partial	N
6181-032-054	15810 S FRAILEY AVE	COMPTON CA	Commercial	Partial	N

ACQUISITIONS UNDER ALTERNATIVE 7, DESIGN OPTION 1B

AIN	Address	City and Community	Land Use Designation	Acquisition	Displacement
6181-032-058	15810 S FRAILEY AVE	COMPTON CA	(unavailable)	Partial	N
6181-035-036	15609 S GIBSON AVE	COMPTON CA	Miscellaneous	Full	N
6181-035-038	15519 S GIBSON AVE	COMPTON CA	Residential	Full	Y
6181-035-039	15523 S GIBSON AVE	COMPTON CA	Residential	Full	Y
6181-035-040	15527 S GIBSON AVE	COMPTON CA	Residential	Full	Y
6181-035-041	15531 S GIBSON AVE	COMPTON CA	Residential	Full	Y
6181-035-042	15535 S GIBSON AVE	COMPTON CA	Residential	Full	Y
6181-035-043	15539 S GIBSON AVE	COMPTON CA	Residential	Full	Y
6239-001-001	LA RIVER	COMPTON CA	Residential	Partial	N
6239-001-012	LA RIVER	COMPTON CA	Residential	Partial	N
6239-001-904	LA RIVER	COMPTON CA	Miscellaneous	Partial	N
6239-001-907	LA RIVER	COMPTON CA	Residential	Partial	N
6239-002-011	LA RIVER	COMPTON CA	Industrial	Partial	N
7101-013-018	S ATLANTIC AVE	COMPTON CA	Industrial	Full	N
7101-013-019	S ATLANTIC AVE	COMPTON CA	Residential	Full	N
7101-013-020	S ATLANTIC AVE	COMPTON CA	Residential	Full	N
7101-013-021	S ATLANTIC AVE	COMPTON CA	Residential	Full	N
7101-013-022	S ATLANTIC AVE	COMPTON CA	Residential	Full	N
7101-013-023	S ATLANTIC AVE	COMPTON CA	Residential	Full	N
7101-013-024	LA RIVER	COMPTON CA	Residential	Partial	N
7101-013-025	LA RIVER	COMPTON CA	Residential	Easement	N
7101-013-904	LA RIVER	COMPTON CA	Miscellaneous	Partial	N
7101-015-002	S ATLANTIC AVE	COMPTON CA	Commercial	Full	Y
7101-015-003	S ATLANTIC AVE	COMPTON CA	Industrial	Full	N
7101-015-004	S ATLANTIC AVE	COMPTON CA	Industrial	Full	Y

ACQUISITIONS UNDER ALTERNATIVE 7, DESIGN OPTION 1B

AIN	Address	City and Community	Land Use Designation	Acquisition	Displacement
7101-015-005	S ATLANTIC AVE	COMPTON CA	Industrial	Full	N
7101-015-902	LA RIVER	COMPTON CA	Miscellaneous	Partial	N
7101-016-006	1409 S SPORTSMAN DR	COMPTON CA	Industrial	Full	Y
7101-016-008	1625 S SPORTSMAN DR	COMPTON CA	Recreational	Full	Y
7101-017-001	1400 S SPORTSMAN DR	COMPTON CA	Commercial	Full	Y
7101-017-008	1620 S SPORTSMAN DR	COMPTON CA	Recreational	Full	Y
7101-017-012	LA RIVER	COMPTON CA	Commercial	Full	N
7101-017-013	1624 S SPORTSMAN DR	COMPTON CA	Commercial	Full	N
7101-017-016	1408 S SPORTSMAN DR	COMPTON CA	Industrial	Full	Y
7101-017-019	S SPORTSMAN DR	COMPTON CA	Dry Farm	Full	N
7101-017-021	S ATLANTIC AVE	COMPTON CA	Industrial	Full	N
7101-017-022	LA RIVER	COMPTON CA	Dry Farm	Full	N
7101-017-023	S ATLANTIC AVE	COMPTON CA	Dry Farm	Full	Y
7301-001-001	4502 E ALONDRA BLVD	COMPTON CA	Commercial	Partial	N
7301-001-008	4510 E ALONDRA BLVD	COMPTON CA	Commercial	Full	Y
7301-001-009	E ALONDRA BLVD	COMPTON CA	Commercial	Full	Y
7301-001-010	S ATLANTIC AVE	COMPTON CA	Residential	Partial	Y
7301-002-002	16108 S ATLANTIC AVE	COMPTON CA	Residential	Partial	N
7301-002-020	S ATLANTIC DR	COMPTON CA	Residential	Partial	N
7301-002-900	16216 S ATLANTIC AVE	COMPTON CA	Commercial	Partial	N
7301-002-901	S ATLANTIC AVE	COMPTON CA	Commercial	Partial	N
7301-002-902	16208 S ATLANTIC AVE	COMPTON CA	Commercial	Partial	N
7301-003-011	2820 E ALONDRA BLVD	COMPTON CA	Commercial	Partial	N
7301-029-014	1520 S ATLANTIC DR	COMPTON CA	Residential	Partial	N
7301-029-015	1604 S ATLANTIC DR	COMPTON CA	Residential	Partial	N

ACQUISITIONS UNDER ALTERNATIVE 7, DESIGN OPTION 1B

AIN	Address	City and Community	Land Use Designation	Acquisition	Displacement
7301-029-016	1608 S ATLANTIC DR	COMPTON CA	Residential	Partial	N
7301-029-034	1612 S ATLANTIC DR	COMPTON CA	Residential	Partial	N
7306-019-086	20021 S SUSANA RD	COMPTON CA	Industrial	Partial	N
7306-019-835	FLOOD CONTROL	COMPTON CA	Industrial	Easement	N
7306-021-007	RAIL OPS	COMPTON CA	Industrial	Partial	N
7306-021-020	19618 S SUSANA RD	COMPTON CA	Industrial	Partial	N
7306-021-030	19720 S SUSANA RD	COMPTON CA	Industrial	Partial	N
7306-021-811	RAIL OPS	COMPTON CA	Miscellaneous	Easement	N
7306-021-812	RAIL OPS	COMPTON CA	Miscellaneous	Easement	N
7306-021-813	RAIL OPS	COMPTON CA	Miscellaneous	Partial	N
7306-022-035	RAIL OPS	COMPTON CA	Industrial	Partial	N
7306-022-800	RAIL OPS	COMPTON CA	Miscellaneous	Easement	N
7306-022-803	SCE CORRIDOR	COMPTON CA	Miscellaneous	Full	N
6224-031-002		CUDAHY CA	Industrial	Partial	N
6224-031-900		CUDAHY CA	Industrial	Easement	N
6224-037-900		CUDAHY CA	Miscellaneous	Easement	N
6224-038-273	LADWP	CUDAHY CA	Miscellaneous	Partial	N
6224-039-900		CUDAHY CA	Miscellaneous	Easement	N
6224-040-272	8000	CUDAHY CA	Miscellaneous	Easement	N
6224-040-801	RAIL OPS	CUDAHY CA	Miscellaneous	Easement	N
6224-040-900	LA RIVER	CUDAHY CA	Miscellaneous	Partial	N
6224-040-901	LA RIVER	CUDAHY CA	Miscellaneous	Partial	N
6226-018-001		CUDAHY CA	Industrial	Partial	N
6226-027-016		CUDAHY CA	Residential	Partial	N
6226-034-900		CUDAHY CA	Miscellaneous	Easement	N

ACQUISITIONS UNDER ALTERNATIVE 7, DESIGN OPTION 1B

AIN	Address	City and Community	Land Use Designation	Acquisition	Displacement
6232-001-801	RAIL OPS	CUDAHY CA	Miscellaneous	Easement	N
6232-001-802	RAIL OPS	CUDAHY CA	Miscellaneous	Easement	N
7140-014-809	1000 W CARSON STREET	LONG BEACH	Miscellaneous	Easement	N
7113-002-009	6730 CHERRY AVE	LONG BEACH CA	Commercial	Partial	N
7113-002-011	6700 CHERRY AVE	LONG BEACH CA	Commercial	Partial	N
7115-001-001	501 E 67TH ST	LONG BEACH CA	Industrial	Full	Y
7115-001-002	455 E ARTESIA BLVD	LONG BEACH CA	Commercial	Full	Y
7115-001-802	SCE CORRIDOR	LONG BEACH CA	Miscellaneous	Full	N
7115-001-803	SCE CORRIDOR	LONG BEACH CA	Miscellaneous	Full	N
7115-001-804	SCE CORRIDOR	LONG BEACH CA	Miscellaneous	Full	N
7115-001-805	SCE CORRIDOR	LONG BEACH CA	Miscellaneous	Full	N
7115-001-903	LA RIVER	LONG BEACH CA	Miscellaneous	Easement	N
7115-002-004	6685 ATLANTIC AVE	LONG BEACH CA	Commercial	Full	Y
7115-002-005	560 E 67TH ST	LONG BEACH CA	Residential	Full	Y
7115-002-006	570 E 67TH ST	LONG BEACH CA	Residential	Full	Y
7115-002-009	590 E 67TH ST	LONG BEACH CA	Residential	Full	Y
7115-002-012	6655 ATLANTIC AVE	LONG BEACH CA	Industrial	Full	Y
7115-003-018	658 E 67TH ST	LONG BEACH CA	Residential	Full	Y
7115-003-020	664 E 67TH ST	LONG BEACH CA	Residential	Full	Y
7115-003-021	670 E 67TH ST	LONG BEACH CA	Residential	Full	Y
7115-003-022	676 E 67TH ST	LONG BEACH CA	Residential	Full	Y
7115-003-023	682 E 67TH ST	LONG BEACH CA	Residential	Full	Y
7115-003-030	6681 LIME AVE	LONG BEACH CA	Residential	Full	Y
7115-004-026	6687 OLIVE AVE	LONG BEACH CA	Residential	Full	Y
7115-027-800	SCE CORRIDOR	LONG BEACH CA	Miscellaneous	Partial	N

ACQUISITIONS UNDER ALTERNATIVE 7, DESIGN OPTION 1B

AIN	Address	City and Community	Land Use Designation	Acquisition	Displacement
7115-027-801	SCE CORRIDOR	LONG BEACH CA	Miscellaneous	Full	N
7115-027-900	LA RIVER	LONG BEACH CA	Miscellaneous	Easement	N
7115-027-902	LA RIVER	LONG BEACH CA	Commercial	Easement	N
7116-018-800	SCE CORRIDOR	LONG BEACH CA	Miscellaneous	Partial	N
7116-018-801	SCE CORRIDOR	LONG BEACH CA	Miscellaneous	Partial	N
7116-018-802	SCE CORRIDOR	LONG BEACH CA	Miscellaneous	Full	N
7116-018-803	SCE CORRIDOR	LONG BEACH CA	Miscellaneous	Full	N
7116-018-804	SCE CORRIDOR	LONG BEACH CA	Miscellaneous	Full	N
7116-018-805	SCE CORRIDOR	LONG BEACH CA	Miscellaneous	Partial	N
7116-018-806	SCE CORRIDOR	LONG BEACH CA	Miscellaneous	Easement	N
7116-018-807	SCE CORRIDOR	LONG BEACH CA	Residential	Easement	N
7116-018-811	SCE CORRIDOR	LONG BEACH CA	Miscellaneous	Easement	N
7116-018-812	SCE CORRIDOR	LONG BEACH CA	Miscellaneous	Easement	N
7116-018-813	SCE CORRIDOR	LONG BEACH CA	Miscellaneous	Full	N
7116-019-026	6751 ATLANTIC AVE	LONG BEACH CA	Residential	Partial	N
7116-019-035		LONG BEACH CA	Residential	Easement	N
7116-019-800	SCE CORRIDOR	LONG BEACH CA	Miscellaneous	Partial	N
7116-019-801	SCE CORRIDOR	LONG BEACH CA	Miscellaneous	Easement	N
7116-019-806	SCE CORRIDOR	LONG BEACH CA	(unavailable)	Easement	N
7116-019-807	SCE CORRIDOR	LONG BEACH CA	Miscellaneous	Easement	N
7116-019-905	LA RIVER	LONG BEACH CA	Miscellaneous	Easement	N
7116-019-906		LONG BEACH CA	(unavailable)	Easement	N
7119-020-033	6600 CHERRY AVE	LONG BEACH CA	Commercial	Partial	N
7125-037-002	LA RIVER	LONG BEACH CA	Residential	Easement	N
7125-037-801	SCE CORRIDOR	LONG BEACH CA	Miscellaneous	Partial	N

ACQUISITIONS UNDER ALTERNATIVE 7, DESIGN OPTION 1B

AIN	Address	City and Community	Land Use Designation	Acquisition	Displacement
7125-037-802	SCE CORRIDOR	LONG BEACH CA	Miscellaneous	Partial	N
7126-008-802	SCE CORRIDOR	LONG BEACH CA	Miscellaneous	Easement	N
7126-008-901	LONG BEACH CITY	LONG BEACH CA	Miscellaneous	Partial	N
7126-008-902	LA RIVER	LONG BEACH CA	Miscellaneous	Partial	N
7132-001-800	SCE CORRIDOR	LONG BEACH CA	Miscellaneous	Partial	N
7132-001-801	SCE CORRIDOR	LONG BEACH CA	Miscellaneous	Partial	N
7132-001-806	SCE CORRIDOR	LONG BEACH CA	Miscellaneous	Partial	N
7132-001-807	SCE CORRIDOR	LONG BEACH CA	Miscellaneous	Partial	N
7132-001-808	SCE CORRIDOR	LONG BEACH CA	Miscellaneous	Partial	N
7132-002-900	LA RIVER	LONG BEACH CA	Miscellaneous	Easement	N
7132-003-800	SCE CORRIDOR	LONG BEACH CA	Miscellaneous	Easement	N
7132-003-901	LA RIVER	LONG BEACH CA	Miscellaneous	Easement	N
7132-004-900	LA RIVER	LONG BEACH CA	Miscellaneous	Easement	N
7132-004-901	LA RIVER	LONG BEACH CA	Miscellaneous	Easement	N
7133-017-004	FLOOD CONTROL	LONG BEACH CA	Industrial	Full	Y
7133-017-006	1001 E DOMINGUEZ ST	LONG BEACH CA	Industrial	Full	Y
7133-017-800	SCE CORRIDOR	LONG BEACH CA	Miscellaneous	Partial	N
7133-017-900		LONG BEACH CA	Miscellaneous	Full	N
7133-017-904		LONG BEACH CA	Miscellaneous	Easement	N
7133-017-905	LA RIVER	LONG BEACH CA	Miscellaneous	Easement	N
7133-017-906	LA RIVER	LONG BEACH CA	Miscellaneous	Easement	N
7140-014-019		LONG BEACH CA	Recreational	Partial	N
7140-014-023	3916 AMEBCO RD	LONG BEACH CA	Industrial	Partial	N
7140-014-025	4021 AMEBCO RD	LONG BEACH CA	Industrial	Partial	N
7140-014-028		LONG BEACH CA	Industrial	Partial	N

ACQUISITIONS UNDER ALTERNATIVE 7, DESIGN OPTION 1B

AIN	Address	City and Community	Land Use Designation	Acquisition	Displacement
7140-014-031	1012 W CARSON ST	LONG BEACH CA	Industrial	Partial	N
7140-014-032		LONG BEACH CA	Recreational	Partial	N
7140-014-803	SCE CORRIDOR	LONG BEACH CA	Miscellaneous	Easement	N
7140-014-804	SCE CORRIDOR	LONG BEACH CA	Miscellaneous	Partial	N
7140-014-805	SCE CORRIDOR	LONG BEACH CA	Miscellaneous	Easement	N
7140-014-806	SCE CORRIDOR	LONG BEACH CA	Miscellaneous	Easement	N
7140-014-808	SCE CORRIDOR	LONG BEACH CA	Miscellaneous	Partial	N
7140-014-900	E 208TH ST	LONG BEACH CA	Miscellaneous	Partial	N
7140-014-909	LA RIVER	LONG BEACH CA	Miscellaneous	Easement	N
7140-014-910	LA RIVER	LONG BEACH CA	Miscellaneous	Partial	N
7140-014-919	RAIL OPS	LONG BEACH CA	Miscellaneous	Easement	N
7140-014-936	RAIL OPS	LONG BEACH CA	Industrial	Easement	N
7140-014-937	RAIL OPS	LONG BEACH CA	Miscellaneous	Easement	N
7140-014-938	RAIL OPS	LONG BEACH CA	Miscellaneous	Easement	N
7140-014-939	LA RIVER	LONG BEACH CA	Miscellaneous	Partial	N
7140-014-940	LA RIVER	LONG BEACH CA	Miscellaneous	Partial	N
7140-014-941	RAIL OPS	LONG BEACH CA	Miscellaneous	Easement	N
7140-014-942	RAIL OPS	LONG BEACH CA	Miscellaneous	Partial	N
7140-014-943	RAIL OPS	LONG BEACH CA	Miscellaneous	Partial	N
7140-014-944		LONG BEACH CA	Miscellaneous	Easement	N
7140-014-945		LONG BEACH CA	Miscellaneous	Easement	N
7201-012-900	LA RIVER	LONG BEACH CA	Miscellaneous	Partial	N
7201-013-001	LA RIVER	LONG BEACH CA	Miscellaneous	Partial	N
7201-013-002	LA RIVER	LONG BEACH CA	Miscellaneous	Partial	N
7201-014-013	LA RIVER	LONG BEACH CA	Miscellaneous	Partial	N

ACQUISITIONS UNDER ALTERNATIVE 7, DESIGN OPTION 1B

AIN	Address	City and Community	Land Use Designation	Acquisition	Displacement
7201-015-047	LA RIVER	LONG BEACH CA	Miscellaneous	Partial	N
7201-026-900		LONG BEACH CA	Miscellaneous	Easement	N
7201-027-908	LA RIVER	LONG BEACH CA	Miscellaneous	Easement	N
7201-027-910		LONG BEACH CA	Miscellaneous	Easement	N
7201-028-001	LA RIVER	LONG BEACH CA	Miscellaneous	Easement	N
7201-029-001	LA RIVER	LONG BEACH CA	Miscellaneous	Easement	N
7202-001-901	LA RIVER	LONG BEACH CA	Miscellaneous	Partial	N
7202-001-902	LA RIVER	LONG BEACH CA	Miscellaneous	Partial	N
7202-002-900	LA RIVER	LONG BEACH CA	Miscellaneous	Partial	N
7202-006-900	LA RIVER	LONG BEACH CA	Miscellaneous	Easement	N
7202-006-901	LA RIVER	LONG BEACH CA	Miscellaneous	Easement	N
7202-023-903	LA RIVER	LONG BEACH CA	Miscellaneous	Partial	N
7202-024-902	LA RIVER	LONG BEACH CA	Miscellaneous	Partial	N
7202-029-005	1871 SAN FRANCISCO AVE	LONG BEACH CA	Residential	Partial	N
7202-029-900	CITY PARK	LONG BEACH CA	Miscellaneous	Easement	N
7202-029-901	CITY PARK	LONG BEACH CA	Miscellaneous	Easement	N
7202-029-902	CITY PARK	LONG BEACH CA	Residential	Easement	N
7203-001-900	LA RIVER	LONG BEACH CA	Miscellaneous	Partial	N
7203-001-901	LA RIVER	LONG BEACH CA	Miscellaneous	Partial	N
7203-002-001	701 W BAKER ST	LONG BEACH CA	Industrial	Partial	N
7204-007-900	RAIL OPS	LONG BEACH CA	Miscellaneous	Easement	N
7271-001-001	LA RIVER	LONG BEACH CA	Industrial	Full	N
7271-001-005	LA RIVER	LONG BEACH CA	Industrial	Easement	N
7271-001-006	LA RIVER	LONG BEACH CA	Industrial	Partial	N
7271-001-902	LA RIVER	LONG BEACH CA	Miscellaneous	Full	N

ACQUISITIONS UNDER ALTERNATIVE 7, DESIGN OPTION 1B

AIN	Address	City and Community	Land Use Designation	Acquisition	Displacement
7271-001-904	LA RIVER	LONG BEACH CA	Industrial	Partial	N
7271-001-905	LA RIVER	LONG BEACH CA	Miscellaneous	Partial	N
7271-001-906	LA RIVER	LONG BEACH CA	Industrial	Partial	N
7271-002-001	LA RIVER	LONG BEACH CA	Industrial	Partial	N
7271-002-002	LA RIVER	LONG BEACH CA	Industrial	Full	N
7271-002-902	LA RIVER	LONG BEACH CA	Miscellaneous	Partial	N
7271-002-905	LA RIVER	LONG BEACH CA	Miscellaneous	Partial	N
7271-002-906		LONG BEACH CA	Miscellaneous	Easement	N
7271-002-908	LA RIVER	LONG BEACH CA	Miscellaneous	Partial	N
7271-002-909	LA RIVER	LONG BEACH CA	Industrial	Full	N
7271-002-910	LA RIVER	LONG BEACH CA	Industrial	Easement	N
7271-003-803	LA RIVER	LONG BEACH CA	Miscellaneous	Easement	N
7271-003-902	LA RIVER	LONG BEACH CA	Miscellaneous	Partial	N
7271-003-903		LONG BEACH CA	Miscellaneous	Easement	N
7271-003-904		LONG BEACH CA	Miscellaneous	Easement	N
7271-005-001	1250 DE FOREST AVE	LONG BEACH CA	Industrial	Partial	N
7271-007-005	929 ANAHEIM ST	LONG BEACH CA	Industrial	Partial	N
7271-008-013		LONG BEACH CA	Industrial	Partial	N
7271-012-023	1501 SAN FRANCISCO AVE	LONG BEACH CA	Industrial	Partial	N
7278-002-910		LONG BEACH CA	Miscellaneous	Easement	N
7278-002-911		LONG BEACH CA	Miscellaneous	Easement	N
7278-011-800	LA RIVER	LONG BEACH CA	Miscellaneous	Easement	N
7278-011-805	LA RIVER	LONG BEACH CA	Miscellaneous	Easement	N
7278-011-806	LA RIVER	LONG BEACH CA	Miscellaneous	Easement	N
7278-011-808	RAIL OPS	LONG BEACH CA	Miscellaneous	Easement	N

ACQUISITIONS UNDER ALTERNATIVE 7, DESIGN OPTION 1B

AIN	Address	City and Community	Land Use Designation	Acquisition	Displacement
7278-011-810	LA RIVER	LONG BEACH CA	Miscellaneous	Easement	N
7278-011-811	LA RIVER	LONG BEACH CA	Miscellaneous	Easement	N
7278-011-908	LA RIVER	LONG BEACH CA	Miscellaneous	Easement	N
7278-012-904		LONG BEACH CA	Miscellaneous	Partial	N
7278-012-905		LONG BEACH CA	Miscellaneous	Partial	N
7278-012-906		LONG BEACH CA	Miscellaneous	Easement	N
7278-012-907		LONG BEACH CA	Miscellaneous	Partial	N
7278-013-904		LONG BEACH CA	Miscellaneous	Partial	N
7278-013-908	CITY PARK	LONG BEACH CA	Miscellaneous	Partial	N
7278-013-909		LONG BEACH CA	(unavailable)	Partial	N
7278-013-910		LONG BEACH CA	Miscellaneous	Partial	N
7278-014-914	CITY PARK	LONG BEACH CA	Miscellaneous	Partial	N
7278-014-915	CITY PARK	LONG BEACH CA	Miscellaneous	Partial	N
7278-015-955		LONG BEACH CA	Commercial	Partial	N
7278-018-902		LONG BEACH CA	Residential	Partial	N
7278-023-900	815 W 3RD ST	LONG BEACH CA	Residential	Partial	N
7278-023-902	CITY PARK	LONG BEACH CA	Residential	Partial	N
7278-023-903	CITY PARK	LONG BEACH CA	Residential	Partial	N
7303-001-804		LONG BEACH CA	Miscellaneous	Easement	N
7303-001-806		LONG BEACH CA	Miscellaneous	Easement	N
7303-001-807		LONG BEACH CA	Miscellaneous	Easement	N
7303-011-071	323 E ARTESIA LN	LONG BEACH CA	Residential	Full	Y
7303-011-072	300 E ARTESIA LN	LONG BEACH CA	Commercial	Full	Y
7303-011-073	306 E ARTESIA LN	LONG BEACH CA	Residential	Full	Y
7303-011-074	310 E ARTESIA LN	LONG BEACH CA	Residential	Full	Y

ACQUISITIONS UNDER ALTERNATIVE 7, DESIGN OPTION 1B

AIN	Address	City and Community	Land Use Designation	Acquisition	Displacement
7303-011-075	314 E ARTESIA LN	LONG BEACH CA	Residential	Full	Y
7303-011-076	324 E MARKER ST	LONG BEACH CA	Residential	Full	Y
7303-012-042	248 E ARTESIA BLVD	LONG BEACH CA	Residential	Full	Y
7303-012-043	250 E ARTESIA BLVD	LONG BEACH CA	Residential	Full	Y
7303-012-049	_____ E ARTESIA BLVD	LONG BEACH CA	Industrial	Full	Y
7303-012-051	194 E ARTESIA BLVD	LONG BEACH CA	Industrial	Full	Y
7303-012-052	256 E ARTESIA BLVD	LONG BEACH CA	Residential	Full	Y
7305-008-901	CITY PARK	LONG BEACH CA	Miscellaneous	Easement	N
7306-022-033	88 W VICTORIA ST	LONG BEACH CA	Industrial	Partial	N
7306-022-038	5951 LONG BEACH BLVD	LONG BEACH CA	Commercial	Partial	N
7306-022-801	SCE CORRIDOR	LONG BEACH CA	Miscellaneous	Partial	N
7306-022-802	SCE CORRIDOR	LONG BEACH CA	Miscellaneous	Partial	N
7306-022-904	100 W VICTORIA ST	LONG BEACH CA	Industrial	Partial	N
7307-008-051	6001 LONG BEACH BLVD	LONG BEACH CA	Commercial	Partial	N
7307-017-002	5950 LONG BEACH BLVD	LONG BEACH CA	Commercial	Partial	N
7310-013-098	1431 W VIA PLATA ST	LONG BEACH CA	Industrial	Partial	N
7310-013-101	1450 W DOMINGUEZ ST	LONG BEACH CA	Industrial	Partial	N
7310-013-902		LONG BEACH CA	Miscellaneous	Partial	N
7310-013-909		LONG BEACH CA	Industrial	Partial	N
7310-013-911		LONG BEACH CA	Miscellaneous	Easement	N
7310-016-072	1500 HUGHES WAY	LONG BEACH CA	Commercial	Partial	N
7310-016-086	3800 VIA ORO	LONG BEACH CA	Industrial	Partial	N
7310-016-806		LONG BEACH CA	Miscellaneous	Partial	N
7311-001-001	1515 W WARDLOW RD	LONG BEACH CA	Industrial	Partial	Y
7311-001-002	1501 W WARDLOW RD	LONG BEACH CA	Industrial	Partial	N

ACQUISITIONS UNDER ALTERNATIVE 7, DESIGN OPTION 1B

AIN	Address	City and Community	Land Use Designation	Acquisition	Displacement
7311-001-004	1581 W WARDLOW RD	LONG BEACH CA	Industrial	Partial	N
7311-001-011	3700 SANTA FE AVE	LONG BEACH CA	Commercial	Partial	N
7311-001-802	WARDLOW RD	LONG BEACH CA	Miscellaneous	Easement	N
7311-004-022	3618 GALE AVE	LONG BEACH CA	Residential	Full	Y
7311-004-023	3603 GALE AVE	LONG BEACH CA	Residential	Full	Y
7311-009-001	3540 GALE AVE	LONG BEACH CA	Residential	Partial	N
7311-009-002	3532 GALE AVE	LONG BEACH CA	Residential	Partial	N
7311-009-003	3524 GALE AVE	LONG BEACH CA	Residential	Partial	N
7311-009-004	3516 GALE AVE	LONG BEACH CA	Residential	Partial	N
7311-009-005	3508 GALE AVE	LONG BEACH CA	Residential	Partial	N
7311-009-006	3500 GALE AVE	LONG BEACH CA	Residential	Partial	N
7311-009-007	3456 GALE AVE	LONG BEACH CA	Residential	Partial	N
7311-009-008	3448 GALE AVE	LONG BEACH CA	Residential	Partial	N
7311-009-009	3440 GALE AVE	LONG BEACH CA	Residential	Partial	N
7311-009-010	3432 GALE AVE	LONG BEACH CA	Residential	Partial	N
7311-009-011	3424 GALE AVE	LONG BEACH CA	Residential	Partial	N
7313-028-019		LONG BEACH CA	Residential	Full	Y
7313-028-020	1295 W WILLOW ST	LONG BEACH CA	Institutional	Full	Y
7313-029-023	1339 W WILLOW ST	LONG BEACH CA	Commercial	Full	Y
7313-029-024	1335 W WILLOW ST	LONG BEACH CA	Residential	Partial	N
7313-029-027	1311 W WILLOW ST	LONG BEACH CA	Commercial	Full	Y
7313-029-028	1303 W WILLOW ST	LONG BEACH CA	Commercial	Full	Y
7313-029-029	1325 W WILLOW ST	LONG BEACH CA	Commercial	Full	Y
7313-029-030	1319 W WILLOW ST	LONG BEACH CA	Commercial	Full	Y
7401-006-003	1310 W WILLOW ST	LONG BEACH CA	Commercial	Full	Y

ACQUISITIONS UNDER ALTERNATIVE 7, DESIGN OPTION 1B

AIN	Address	City and Community	Land Use Designation	Acquisition	Displacement
7401-006-026	1336 W WILLOW ST	LONG BEACH CA	Commercial	Full	Y
7401-007-001	1292 W WILLOW ST	LONG BEACH CA	Residential	Full	Y
7401-007-018		LONG BEACH CA	Commercial	Full	Y
7431-010-003	2080 GALE AVE	LONG BEACH CA	Residential	Partial	N
7431-010-004	2072 GALE AVE	LONG BEACH CA	Residential	Partial	N
7431-010-005	2066 GALE AVE	LONG BEACH CA	Residential	Partial	N
7431-010-006	2056 GALE AVE	LONG BEACH CA	Residential	Partial	N
7431-010-007	2048 GALE AVE	LONG BEACH CA	Residential	Partial	N
7431-010-009	2040 GALE AVE	LONG BEACH CA	Residential	Partial	N
7431-010-010	2032 GALE AVE	LONG BEACH CA	Residential	Partial	N
7431-010-011	2030 GALE AVE	LONG BEACH CA	Residential	Partial	N
7431-032-006	1234 W 19TH ST	LONG BEACH CA	Residential	Partial	N
7431-033-001	1834 HARBOR AVE	LONG BEACH CA	Industrial	Partial	N
7431-033-002	1365 W PACIFIC COAST HWY	LONG BEACH CA	Commercial	Partial	N
7431-033-008		LONG BEACH CA	Commercial	Partial	N
7432-019-023	1353 W ANAHEIM ST	LONG BEACH CA	Commercial	Partial	N
7432-019-043	1234 W COWLES ST	LONG BEACH CA	Commercial	Full	Y
7432-019-049	1234 W COWLES ST	LONG BEACH CA	Commercial	Full	Y
7432-020-020		LONG BEACH CA	Industrial	Full	Y
7432-020-021	1226 W 15TH ST	LONG BEACH CA	Industrial	Full	Y
7432-020-022	1230 W 15TH ST	LONG BEACH CA	Industrial	Full	Y
7432-020-023		LONG BEACH CA	Industrial	Full	Y
7432-020-024	1240 W 15TH ST	LONG BEACH CA	Industrial	Full	Y
7432-020-025	1248 W 15TH ST	LONG BEACH CA	Industrial	Full	Y
7432-020-026	1260 W 15TH ST	LONG BEACH CA	Commercial	Full	Y

ACQUISITIONS UNDER ALTERNATIVE 7, DESIGN OPTION 1B

AIN	Address	City and Community	Land Use Designation	Acquisition	Displacement
7432-020-028	1235 W COWLES ST	LONG BEACH CA	Industrial	Full	Y
7432-020-029	1233 W COWLES ST	LONG BEACH CA	Industrial	Full	Y
7432-020-030	1231 W COWLES ST	LONG BEACH CA	Industrial	Full	Y
7432-020-031	1229 W COWLES ST	LONG BEACH CA	Industrial	Full	Y
7432-020-032	1227 W COWLES ST	LONG BEACH CA	Industrial	Full	Y
7432-020-033	1243 W COWLES ST	LONG BEACH CA	Industrial	Full	Y
7432-021-001	1238 W GAYLORD ST	LONG BEACH CA	Industrial	Full	Y
7432-021-002		LONG BEACH CA	Industrial	Full	Y
7432-021-003	1256 W GAYLORD ST	LONG BEACH CA	Industrial	Full	Y
7432-021-004	1241 W 15TH ST	LONG BEACH CA	Industrial	Full	Y
7432-021-005	1239 W 15TH ST	LONG BEACH CA	Industrial	Full	Y
7432-021-006	1233 W 15TH ST	LONG BEACH CA	Industrial	Full	Y
7432-021-007	1231 W 15TH ST	LONG BEACH CA	Industrial	Full	Y
7432-021-008	1229 W 15TH ST	LONG BEACH CA	Industrial	Full	Y
7432-022-006	1345 W GAYLORD ST	LONG BEACH CA	Industrial	Full	Y
7432-022-020	1247 W GAYLORD ST	LONG BEACH CA	Industrial	Partial	Y
7432-022-900		LONG BEACH CA	Miscellaneous	Full	Y
7432-022-901		LONG BEACH CA	Miscellaneous	Full	Y
7432-023-001	1240 W 17TH ST	LONG BEACH CA	Industrial	Full	Y
7432-023-004	1255 W 16TH ST	LONG BEACH CA	Industrial	Full	Y
7432-023-005		LONG BEACH CA	Industrial	Full	Y
7432-024-020		LONG BEACH CA	Industrial	Full	Y
7432-024-021	1275 W 17TH ST	LONG BEACH CA	Industrial	Full	Y
7432-024-022	1265 W 17TH ST	LONG BEACH CA	Industrial	Full	Y
7432-024-023	1255 W 17TH ST	LONG BEACH CA	Industrial	Full	Y

ACQUISITIONS UNDER ALTERNATIVE 7, DESIGN OPTION 1B

AIN	Address	City and Community	Land Use Designation	Acquisition	Displacement
7432-024-024		LONG BEACH CA	Industrial	Full	Y
7436-003-001	1532 W ANAHEIM ST	LONG BEACH CA	Industrial	Partial	N
7436-003-900		LONG BEACH CA	Industrial	Partial	N
7436-003-901	1434 W ANAHEIM ST	LONG BEACH CA	Industrial	Partial	N
7436-003-902		LONG BEACH CA	Industrial	Partial	N
7436-003-904		LONG BEACH CA	Miscellaneous	Partial	N
7436-003-905	1400 W ANAHEIM ST	LONG BEACH CA	Industrial	Partial	N
7436-004-008	1326 W 12TH ST	LONG BEACH CA	Industrial	Full	Y
7436-004-014	1301 W 11TH ST	LONG BEACH CA	Industrial	Full	Y
7436-004-016		LONG BEACH CA	Industrial	Full	Y
7436-004-017	1275 W 11TH ST	LONG BEACH CA	Industrial	Full	Y
7436-004-018		LONG BEACH CA	Industrial	Full	Y
7436-004-019	1255 W 11TH ST	LONG BEACH CA	Industrial	Full	Y
7436-004-020	1368 W 11TH ST	LONG BEACH CA	Industrial	Full	Y
7436-004-022	1342 W 11TH ST	LONG BEACH CA	Industrial	Full	Y
7436-004-023	1332 W 11TH ST	LONG BEACH CA	Industrial	Full	Y
7436-004-025	1290 W 11TH ST	LONG BEACH CA	Industrial	Full	Y
7436-004-026		LONG BEACH CA	Industrial	Full	Y
7436-004-029	1326 W 11TH ST	LONG BEACH CA	Industrial	Full	Y
7436-004-032	1335 W 11TH ST	LONG BEACH CA	Industrial	Full	Y
7436-004-033	1280 W 12TH ST	LONG BEACH CA	Industrial	Full	Y
7436-004-034		LONG BEACH CA	Industrial	Full	Y
7436-004-036	1336 W 12TH ST	LONG BEACH CA	Industrial	Full	Y
7436-004-037		LONG BEACH CA	Industrial	Full	Y
7436-004-042	1368 W ANAHEIM ST	LONG BEACH CA	Industrial	Full	Y

ACQUISITIONS UNDER ALTERNATIVE 7, DESIGN OPTION 1B

AIN	Address	City and Community	Land Use Designation	Acquisition	Displacement
7436-004-901		LONG BEACH CA	Miscellaneous	Full	Y
7436-004-903		LONG BEACH CA	Miscellaneous	Full	Y
7436-004-904		LONG BEACH CA	Miscellaneous	Partial	N
7436-004-908	1360 W 11TH ST	LONG BEACH CA	Industrial	Full	Y
7436-004-909		LONG BEACH CA	Industrial	Full	Y
7436-004-910		LONG BEACH CA	Miscellaneous	Full	Y
7436-004-911	1315 W 11TH ST	LONG BEACH CA	Industrial	Full	Y
7436-004-912	1300 W 11TH ST	LONG BEACH CA	Industrial	Full	Y
7436-004-913	1152 HARBOR AVE	LONG BEACH CA	Industrial	Full	Y
7436-004-914	1327 W 12TH ST	LONG BEACH CA	Industrial	Full	Y
7436-004-915	1325 W 11TH ST	LONG BEACH CA	Industrial	Full	Y
7436-004-916	1345 W 12TH ST	LONG BEACH CA	Industrial	Full	Y
7436-004-917		LONG BEACH CA	Industrial	Full	Y
7436-004-918	1355 W 11TH ST	LONG BEACH CA	Miscellaneous	Full	Y
7436-004-919	1301 W 12TH ST	LONG BEACH CA	Commercial	Full	Y
7436-004-920		LONG BEACH CA	Miscellaneous	Full	N
7436-005-013	1411 W 11TH ST	LONG BEACH CA	Industrial	Partial	N
7436-005-910		LONG BEACH CA	Industrial	Partial	N
7436-008-902		LONG BEACH CA	Industrial	Full	N
7436-008-904		LONG BEACH CA	Miscellaneous	Partial	N
7436-008-907		LONG BEACH CA	Miscellaneous	Partial	N
7436-008-916		LONG BEACH CA	Miscellaneous	Partial	N
7436-008-917	1215 W 7TH ST	LONG BEACH CA	Miscellaneous	Partial	N
7436-008-918		LONG BEACH CA	Miscellaneous	Partial	N
7436-008-919		LONG BEACH CA	Miscellaneous	Partial	N

ACQUISITIONS UNDER ALTERNATIVE 7, DESIGN OPTION 1B

AIN	Address	City and Community	Land Use Designation	Acquisition	Displacement
7436-013-903	1250 W 7TH ST	LONG BEACH CA	Miscellaneous	Partial	N
7436-016-801		LONG BEACH CA	Miscellaneous	Easement	N
5236-012-024	710 S SYDNEY DR	LOS ANGELES CA	Residential	Partial	N
5236-012-025	716 S SYDNEY DR	LOS ANGELES CA	Residential	Partial	N
5236-012-035	946 S EASTERN AVE	LOS ANGELES CA	Commercial	Partial	N
5236-013-031	656 S SYDNEY DR	LOS ANGELES CA	Residential	Partial	N
5236-013-032	680 S SYDNEY DR	LOS ANGELES CA	Residential	Partial	N
5236-013-033	700 S SYDNEY DR	LOS ANGELES CA	Residential	Partial	N
5246-003-020	4550 E OLYMPIC BLVD	LOS ANGELES CA	Industrial	Partial	N
6304-030-001	3939 S ATLANTIC BLVD	LOS ANGELES CA	Industrial	Partial	N
6304-030-002	3939 S ATLANTIC BLVD	LOS ANGELES CA	Industrial	Partial	N
6194-003-037	10998 ATLANTIC AVE	LYNWOOD CA	Commercial	Full	Y
6194-004-001	5170 E IMPERIAL HWY	LYNWOOD CA	Commercial	Partial	N
6194-004-037	11000 ATLANTIC AVE	LYNWOOD CA	Commercial	Partial	N
6194-004-042	11004 ATLANTIC AVE	LYNWOOD CA	Commercial	Partial	Y
6194-005-001	5200 E IMPERIAL HWY	LYNWOOD CA	Commercial	Full	Y
6194-005-900	5208 IMPERIAL HWY	LYNWOOD CA	Miscellaneous	Full	N
6194-029-001	11100 WRIGHT RD	LYNWOOD CA	Industrial	Partial	N
6194-029-003	11108 WRIGHT RD	LYNWOOD CA	Industrial	Partial	N
6194-029-007	11116 WRIGHT RD	LYNWOOD CA	Commercial	Partial	N
6194-029-009	11000 WRIGHT RD	LYNWOOD CA	Industrial	Partial	N
6194-030-011	11200 WRIGHT RD	LYNWOOD CA	Industrial	Partial	N
6194-030-016	11126 WRIGHT RD	LYNWOOD CA	Industrial	Partial	N
6194-030-017	11156 WRIGHT RD	LYNWOOD CA	Industrial	Partial	N
6194-030-018	11122 WRIGHT RD	LYNWOOD CA	Industrial	Partial	N

ACQUISITIONS UNDER ALTERNATIVE 7, DESIGN OPTION 1B

AIN	Address	City and Community	Land Use Designation	Acquisition	Displacement
6194-030-019	11118 WRIGHT RD	LYNWOOD CA	Industrial	Partial	N
6194-030-020	11132 WRIGHT RD	LYNWOOD CA	Commercial	Partial	N
6194-031-008	5447 MARTIN LUTHER KING JR BLVD	LYNWOOD CA	Industrial	Partial	N
6234-012-002	LA RIVER	LYNWOOD CA	Miscellaneous	Partial	N
6234-012-270	LA RIVER	LYNWOOD CA	Industrial	Partial	N
6234-012-900	LA RIVER	LYNWOOD CA	Miscellaneous	Easement	N
6234-012-901	LA RIVER	LYNWOOD CA	Miscellaneous	Partial	N
6234-013-002	LA RIVER	LYNWOOD CA	Miscellaneous	Partial	N
6234-013-271	LA RIVER	LYNWOOD CA	Industrial	Partial	N
6234-013-900	LA RIVER	LYNWOOD CA	Miscellaneous	Partial	N
6234-013-903	LA RIVER	LYNWOOD CA	Miscellaneous	Partial	N
6314-023-009	E 52ND PL	MAYWOOD CA	Industrial	Partial	N
6314-023-014	E 52ND PL	MAYWOOD CA	Residential	Full	N
6314-029-008	4943 SLAUSON AVE	MAYWOOD CA	Commercial	Partial	N
6314-029-009	4943 SLAUSON AVE	MAYWOOD CA	Commercial	Partial	N
6314-029-010	4965 SLAUSON AVE	MAYWOOD CA	Commercial	Partial	N
6236-001-900		PARAMOUNT CA	Miscellaneous	Partial	N
6236-035-009		PARAMOUNT CA	Industrial	Full	N
6236-035-010	LA RIVER	PARAMOUNT CA	Industrial	Partial	N
6236-035-011		PARAMOUNT CA	Residential	Full	N
6236-035-012		PARAMOUNT CA	Residential	Full	N
6236-035-013		PARAMOUNT CA	Residential	Full	N
6236-037-002		PARAMOUNT CA	Industrial	Full	N
6236-037-004		PARAMOUNT CA	Residential	Full	N
6236-037-901	LA RIVER	PARAMOUNT CA	Miscellaneous	Partial	N

ACQUISITIONS UNDER ALTERNATIVE 7, DESIGN OPTION 1B

AIN	Address	City and Community	Land Use Designation	Acquisition	Displacement
6237-026-903	LA RIVER	PARAMOUNT CA	Miscellaneous	Partial	N
6239-002-012	LA RIVER	PARAMOUNT CA	Industrial	Easement	N
6239-015-001	6439 ALONDRA BLVD	PARAMOUNT CA	Industrial	Partial	N
6239-015-003	6401 ALONDRA BLVD	PARAMOUNT CA	Industrial	Partial	N
6239-015-004	6329 ALONDRA BLVD	PARAMOUNT CA	Industrial	Partial	N
6239-015-013	6301 ALONDRA BLVD	PARAMOUNT CA	Industrial	Partial	N
7101-013-037	6400 ALONDRA BLVD	PARAMOUNT CA	Commercial	Partial	N
7101-013-041	ALONDRA BLVD	PARAMOUNT CA	Commercial	Partial	N
7306-019-084	20211 S SUSANA RD	RANCHO DOMINGUEZ CA	Industrial	Partial	N
7306-019-095	20321 S SUSANA RD	RANCHO DOMINGUEZ CA	Industrial	Full	Y
7306-021-018	19900 S SUSANA RD	RANCHO DOMINGUEZ CA	Industrial	Full	Y
6234-011-006		SOUTH GATE	Industrial	Partial	N
6234-011-274	LADWP	SOUTH GATE	Miscellaneous	Easement	N
6234-011-800	SCE CORRIDOR	SOUTH GATE	Miscellaneous	Easement	N
6194-002-025	5201 IMPERIAL HWY	SOUTH GATE CA	Commercial	Full	Y
6194-003-025	5165 IMPERIAL HWY	SOUTH GATE CA	Commercial	Full	Y
6194-003-026	5155 IMPERIAL HWY	SOUTH GATE CA	Commercial	Full	Y
6194-003-031	10841 SAINT JAMES AVE	SOUTH GATE CA	Residential	Full	Y
6194-003-041	5141 IMPERIAL HWY	SOUTH GATE CA	Commercial	Full	Y
6216-034-800	RAIL OPS	SOUTH GATE CA	Industrial	Easement	N
6222-001-003	LA RIVER	SOUTH GATE CA	Industrial	Easement	N
6222-001-011	5335 SOUTHERN AVE	SOUTH GATE CA	Industrial	Partial	N
6222-001-013		SOUTH GATE CA	Industrial	Partial	N
6222-001-018	9480 BURTIS ST	SOUTH GATE CA	Industrial	Partial	N
6222-001-019	9300 RAYO AVE	SOUTH GATE CA	Industrial	Partial	N

ACQUISITIONS UNDER ALTERNATIVE 7, DESIGN OPTION 1B

AIN	Address	City and Community	Land Use Designation	Acquisition	Displacement
6222-001-020		SOUTH GATE CA	Industrial	Full	Y
6222-001-021		SOUTH GATE CA	Industrial	Full	Y
6222-001-276	LADWP	SOUTH GATE CA	Miscellaneous	Easement	N
6222-001-277	LADWP	SOUTH GATE CA	Miscellaneous	Partial	N
6222-001-278	LADWP	SOUTH GATE CA	Miscellaneous	Partial	N
6222-001-801	SCE CORRIDOR	SOUTH GATE CA	Miscellaneous	Easement	N
6222-001-901	LA RIVER	SOUTH GATE CA	Miscellaneous	Easement	N
6222-001-903	LA RIVER	SOUTH GATE CA	Miscellaneous	Easement	N
6222-001-904	LA RIVER	SOUTH GATE CA	Miscellaneous	Partial	N
6222-001-906	LA RIVER	SOUTH GATE CA	Miscellaneous	Easement	N
6222-001-916		SOUTH GATE CA	Industrial	Full	N
6222-001-917	LA RIVER	SOUTH GATE CA	Miscellaneous	Easement	N
6222-036-002	SOUTHERN AVE	SOUTH GATE CA	Industrial	Partial	N
6222-036-003	SOUTHERN AVE	SOUTH GATE CA	Industrial	Partial	N
6222-036-004	5310 SOUTHERN AVE	SOUTH GATE CA	Industrial	Partial	N
6222-036-005	5310 SOUTHERN AVE	SOUTH GATE CA	Industrial	Partial	N
6222-040-905	LADWP	SOUTH GATE CA	Miscellaneous	Easement	N
6222-040-907	LADWP	SOUTH GATE CA	Miscellaneous	Easement	N
6222-040-909	LADWP	SOUTH GATE CA	Miscellaneous	Easement	N
6222-040-910	LADWP	SOUTH GATE CA	Miscellaneous	Easement	N
6222-040-912	LADWP	SOUTH GATE CA	Miscellaneous	Easement	N
6222-041-270	LADWP	SOUTH GATE CA	Miscellaneous	Easement	N
6222-041-900	LA RIVER	SOUTH GATE CA	Miscellaneous	Easement	N
6222-042-800	SCE CORRIDOR	SOUTH GATE CA	Miscellaneous	Easement	N
6222-042-900	LA RIVER	SOUTH GATE CA	Miscellaneous	Easement	N

ACQUISITIONS UNDER ALTERNATIVE 7, DESIGN OPTION 1B

AIN	Address	City and Community	Land Use Designation	Acquisition	Displacement
6224-031-003	5037 PATATA ST	SOUTH GATE CA	Industrial	Partial	N
6224-031-800		SOUTH GATE CA	Miscellaneous	Partial	N
6232-001-001	LA RIVER	SOUTH GATE CA	Miscellaneous	Easement	N
6232-001-002	LA RIVER	SOUTH GATE CA	Miscellaneous	Easement	N
6232-001-270	LADWP	SOUTH GATE CA	Industrial	Easement	N
6232-001-902	LA RIVER	SOUTH GATE CA	Miscellaneous	Easement	N
6232-002-002	8601 GARFIELD AVE	SOUTH GATE CA	Industrial	Partial	N
6232-002-005	5625 FIRESTONE BLVD	SOUTH GATE CA	Industrial	Partial	N
6232-002-012	5645 FIRESTONE BLVD	SOUTH GATE CA	Commercial	Partial	N
6232-009-009	5700 FIRESTONE BLVD	SOUTH GATE CA	Commercial	Partial	N
6232-009-272	LADWP	SOUTH GATE CA	Industrial	Partial	N
6232-009-273	LADWP	SOUTH GATE CA	Miscellaneous	Partial	N
6232-009-800	SCE CORRIDOR	SOUTH GATE CA	Miscellaneous	Partial	N
6232-010-008	5625 SOUTHERN AVE	SOUTH GATE CA	Industrial	Partial	N
6232-010-011	5601 SOUTHERN AVE	SOUTH GATE CA	Industrial	Partial	N
6232-010-016	9301 GARFIELD AVE	SOUTH GATE CA	Industrial	Partial	N
6232-014-023	10101 MILLER WAY	SOUTH GATE CA	Industrial	Full	Y
6232-014-024		SOUTH GATE CA	Commercial	Full	Y
6232-014-025	9925 MILLER WAY	SOUTH GATE CA	Industrial	Partial	N
6232-014-800	SCE CORRIDOR	SOUTH GATE CA	Miscellaneous	Full	N
6232-014-801	SCE CORRIDOR	SOUTH GATE CA	Miscellaneous	Full	N
6232-014-900		SOUTH GATE CA	Miscellaneous	Full	N
6232-015-003	5532 SOUTHERN AVE	SOUTH GATE CA	Industrial	Partial	N
6232-015-004	5630 SOUTHERN AVE	SOUTH GATE CA	Industrial	Partial	N
6232-015-005	5730 SOUTHERN AVE	SOUTH GATE CA	Industrial	Partial	N

ACQUISITIONS UNDER ALTERNATIVE 7, DESIGN OPTION 1B

AIN	Address	City and Community	Land Use Designation	Acquisition	Displacement
6232-015-009	5440 SOUTHERN AVE	SOUTH GATE CA	Industrial	Partial	N
6232-016-903		SOUTH GATE CA	Miscellaneous	Full	N
6232-017-800	SCE CORRIDOR	SOUTH GATE CA	Miscellaneous	Partial	N
6232-017-906	9830 MILLER WAY	SOUTH GATE CA	Miscellaneous	Partial	N
6232-017-910	LA RIVER	SOUTH GATE CA	Miscellaneous	Easement	N
6233-001-011	LA RIVER	SOUTH GATE CA	Industrial	Easement	N
6233-001-018	LA RIVER	SOUTH GATE CA	Industrial	Easement	N
6233-001-272	LADWP	SOUTH GATE CA	Industrial	Easement	N
6233-001-275	LADWP	SOUTH GATE CA	Miscellaneous	Partial	N
6233-001-800	RIO HONDO	SOUTH GATE CA	Miscellaneous	Easement	N
6233-001-901	LA RIVER	SOUTH GATE CA	Miscellaneous	Easement	N
6233-001-902	LA RIVER	SOUTH GATE CA	Miscellaneous	Partial	N
6233-001-903	LA RIVER	SOUTH GATE CA	Miscellaneous	Easement	N
6233-002-006	10000 W FRONTAGE RD	SOUTH GATE CA	Industrial	Easement	N
6233-002-800	SCE CORRIDOR	SOUTH GATE CA	Miscellaneous	Easement	
6233-002-801	SCE CORRIDOR	SOUTH GATE CA	Miscellaneous	Easement	N
6233-002-804	SCE CORRIDOR	SOUTH GATE CA	Miscellaneous	Easement	
6233-002-900		SOUTH GATE CA	Miscellaneous	Full	Y
6233-002-901		SOUTH GATE CA	Miscellaneous	Partial	N
6233-002-902	RIO HONDO	SOUTH GATE CA	Miscellaneous	Easement	
6233-002-903	RIO HONDO	SOUTH GATE CA	Industrial	Easement	
6233-002-906	LADWP	SOUTH GATE CA	(unavailable)	Easement	N
6233-002-907	RAIL OPS	SOUTH GATE CA	(unavailable)	Easement	N
6233-002-908	LADWP	SOUTH GATE CA	(unavailable)	Easement	N
6233-002-910	LADWP	SOUTH GATE CA	(unavailable)	Easement	N

ACQUISITIONS UNDER ALTERNATIVE 7, DESIGN OPTION 1B

AIN	Address	City and Community	Land Use Designation	Acquisition	Displacement
6233-003-005	10126 W FRONTAGE RD	SOUTH GATE CA	Industrial	Partial	N
6233-003-006		SOUTH GATE CA	Industrial	Partial	N
6233-003-800	SCE CORRIDOR	SOUTH GATE CA	Miscellaneous	Easement	N
6233-003-801	SCE CORRIDOR	SOUTH GATE CA	Miscellaneous	Easement	N
6233-003-802	SCE CORRIDOR	SOUTH GATE CA	Miscellaneous	Easement	N
6233-003-901	RIO HONDO	SOUTH GATE CA	Miscellaneous	Easement	N
6233-003-902		SOUTH GATE CA	Miscellaneous	Partial	N
6233-027-270	RIO HONDO	SOUTH GATE CA	Industrial	Easement	N
6233-027-800	RIO HONDO	SOUTH GATE CA	Miscellaneous	Easement	N
6233-027-803	RIO HONDO	SOUTH GATE CA	Miscellaneous	Easement	N
6233-028-002	5527 LEEDS ST	SOUTH GATE CA	Recreational	Partial	N
6233-028-004	LA RIVER	SOUTH GATE CA	Industrial	Easement	N
6233-028-005	LA RIVER	SOUTH GATE CA	Industrial	Easement	N
6233-028-019	LA RIVER	SOUTH GATE CA	Industrial	Partial	N
6233-028-022	LA RIVER	SOUTH GATE CA	Industrial	Easement	N
6233-028-023	LA RIVER	SOUTH GATE CA	Industrial	Easement	N
6233-028-026	LA RIVER	SOUTH GATE CA	Miscellaneous	Full	N
6233-028-270	LADWP	SOUTH GATE CA	Miscellaneous	Easement	N
6233-028-274	RIO HONDO	SOUTH GATE CA	Miscellaneous	Easement	N
6233-028-900	LA RIVER	SOUTH GATE CA	Miscellaneous	Easement	N
6233-029-270	LADWP	SOUTH GATE CA	Miscellaneous	Easement	N
6233-031-271	LADWP	SOUTH GATE CA	Miscellaneous	Easement	N
6233-031-272	LADWP	SOUTH GATE CA	Miscellaneous	Easement	N
6233-031-803	SCE CORRIDOR	SOUTH GATE CA	Miscellaneous	Easement	N
6233-032-002	LA RIVER	SOUTH GATE CA	Industrial	Easement	N

ACQUISITIONS UNDER ALTERNATIVE 7, DESIGN OPTION 1B

AIN	Address	City and Community	Land Use Designation	Acquisition	Displacement
6233-032-003	LA RIVER	SOUTH GATE CA	Industrial	Easement	N
6233-032-009	LA RIVER	SOUTH GATE CA	Industrial	Easement	N
6233-032-010	LA RIVER	SOUTH GATE CA	Industrial	Partial	N
6233-032-900	5525 IMPERIAL HWY	SOUTH GATE CA	Miscellaneous	Easement	N
6233-032-901	LA RIVER	SOUTH GATE CA	Miscellaneous	Partial	N
6233-032-902	LA RIVER	SOUTH GATE CA	Industrial	Easement	N
6233-032-903	LA RIVER	SOUTH GATE CA	Industrial	Easement	N
6233-037-900	LA RIVER	SOUTH GATE CA	Industrial	Partial	N
6233-037-901	LA RIVER	SOUTH GATE CA	Industrial	Partial	N
5243-017-011	4651 BANDINI BLVD	VERNON CA	Industrial	Full	Y
5243-017-012	4505 BANDINI BLVD	VERNON CA	Industrial	Partial	N
5243-017-800	RAIL OPS	VERNON CA	Miscellaneous	Partial	N
5243-017-804	RAIL OPS	VERNON CA	Miscellaneous	Partial	N
5243-017-806	RAIL OPS	VERNON CA	Miscellaneous	Partial	N
5243-017-808	4560 E 26TH ST	VERNON CA	Industrial	Partial	N
6304-030-903	4530 BANDINI BLVD	VERNON CA	Miscellaneous	Full	Y
6304-030-906	4528 BANDINI BLVD	VERNON CA	Industrial	Full	Y
6314-020-028	5837 DISTRICT BLVD	VERNON CA	Industrial	Full	Y
6314-020-040	5725 DISTRICT BLVD	VERNON CA		Partial	N
6314-020-041	5837 DISTRICT BLVD	VERNON CA		Full	N
6314-020-042	5837 DISTRICT BLVD	VERNON CA		Full	N
6314-020-800	RAIL OPS	VERNON CA	Miscellaneous	Easement	N
6314-021-015	4979 E 52ND PL	VERNON CA		Partial	N
6314-033-002		VERNON CA		Partial	N
6314-033-271	LADWP	VERNON CA	Industrial	Easement	N

ACQUISITIONS UNDER ALTERNATIVE 7, DESIGN OPTION 1B

AIN	Address	City and Community	Land Use Designation	Acquisition	Displacement
6314-033-801	RAIL OPS	VERNON CA	Miscellaneous	Partial	N
6314-033-802	RAIL OPS	VERNON CA	Miscellaneous	Easement	N
6314-033-803	RAIL OPS	VERNON CA	Miscellaneous	Easement	N
6314-033-901	LA RIVER	VERNON CA	Miscellaneous	Easement	N
6314-034-804	RAIL OPS	VERNON CA	Miscellaneous	Easement	N
6332-001-002	4800 E 26TH ST	VERNON CA	Industrial	Full	Y
6332-001-003	4720 E 26TH ST	VERNON CA	Industrial	Full	Y
6332-001-004	4730 E 26TH ST	VERNON CA	Industrial	Full	Y
6332-001-005	4901 BANDINI BLVD	VERNON CA	Industrial	Partial	N

ACQUISITIONS UNDER ALTERNATIVE 7, DESIGN OPTION 3B

AIN	Address	City and Community	Land Use Designation	Acquisition	Displacement
6226-005-011	FLORENCE AVE	BELL CA	Residential	Partial	N
6226-005-900	5162 FLORENCE AVE	BELL CA	Residential	Partial	N
6226-005-901	5162 FLORENCE AVE	BELL CA	Residential	Partial	N
6226-005-902	5220 FLORENCE AVE	BELL CA	Commercial	Partial	N
6226-033-002	5427 CLARA ST	BELL CA	Industrial	Full	N
6226-033-270	LADWP	BELL CA	Miscellaneous	Partial	N
6226-033-900	LA RIVER	BELL CA	Miscellaneous	Easement	N
6226-034-002	5427 CLARA ST	BELL CA	Industrial	Full	Y
6226-034-270	LADWP	BELL CA	Miscellaneous	Partial	N
6314-033-800	RAIL OPS	BELL CA	Miscellaneous	Full	N
6314-034-272	LADWP	BELL CA	Industrial	Easement	N
6314-034-802	RAIL OPS	BELL CA	Miscellaneous	Easement	N
6314-034-803		BELL CA	Miscellaneous	Easement	N
6314-034-901	LA RIVER	BELL CA	Miscellaneous	Easement	N
6315-014-803	RAIL OPS	BELL CA	Miscellaneous	Easement	N
6315-031-001		BELL CA	Industrial	Easement	N
6315-031-002		BELL CA	Industrial	Easement	N
6315-031-272	LADWP	BELL CA	Miscellaneous	Partial	N
6315-031-800	RAIL OPS	BELL CA	Miscellaneous	Easement	N
6315-031-802	SCE CORRIDOR	BELL CA	Miscellaneous	Easement	N
6315-031-803	RAIL OPS	BELL CA	Miscellaneous	Easement	N
6315-031-901		BELL CA	Miscellaneous	Partial	N
6315-031-903	LA RIVER	BELL CA	Miscellaneous	Easement	N
6327-034-906	5241 FLORENCE AVE	BELL CA	Residential	Easement	N
6327-039-001	5412 GAGE AVE	BELL CA	Industrial	Full	Y

ACQUISITIONS UNDER ALTERNATIVE 7, DESIGN OPTION 3B

AIN	Address	City and Community	Land Use Designation	Acquisition	Displacement
6327-039-270	LADWP	BELL CA	Miscellaneous	Partial	N
6327-039-900	LA RIVER	BELL CA	Miscellaneous	Easement	N
6327-039-901	LA RIVER	BELL CA	Miscellaneous	Easement	N
6332-002-020	5400 LINDBERGH LN	BELL CA	Industrial	Partial	N
6332-002-021	5350 LINDBERGH LN	BELL CA	Industrial	Full	Y
6332-002-035	5600 RICKENBACKER RD	BELL CA	Industrial	Full	Y
6332-002-036	5600 RICKENBACKER RD	BELL CA	Industrial	Partial	Y
6332-002-039	5300 LINDBERGH LANE	BELL CA	Industrial	Full	Y
6332-002-040	5300 LINDBERGH LANE	BELL CA	Industrial	Full	Y
6332-002-041	5304 LINDBERGH LANE	BELL CA	Industrial	Full	Y
6332-002-042	5304 LINDBERGH LANE	BELL CA	Industrial	Full	Y
6332-002-043	5306 LINDBERGH LANE	BELL CA	Industrial	Full	Y
6332-002-044	5306 LINDBERGH LANE	BELL CA	Industrial	Full	Y
6332-002-045	5306 LINDBERGH LANE	BELL CA	Industrial	Full	Y
6332-002-046	5310 LINDBERGH LANE	BELL CA	Industrial	Full	Y
6332-002-047	_____ LINDBERGH LN	BELL CA	Industrial	Full	Y
6332-002-048	_____ LINDBERGH LANE	BELL CA	Industrial	Full	Y
6332-002-049	_____ LINDBERGH LANE	BELL CA	Industrial	Full	Y
6332-002-050	_____ LINDBERGH LANE	BELL CA	Industrial	Full	Y
6332-002-051	_____ LINDBERGH LANE	BELL CA	Industrial	Full	Y
6332-002-052	_____ LINDBERGH LANE	BELL CA	Industrial	Full	Y
6332-002-053	_____ LINDBERGH LANE	BELL CA	Industrial	Full	Y
6332-002-054	_____ LINDBERGH LANE	BELL CA	Industrial	Full	Y
6332-002-055	_____ LINDBERGH LN	BELL CA	Industrial	Full	Y
6332-002-056	_____ LINDBERGH LANE	BELL CA	Industrial	Full	Y
6332-002-057	_____ LINDBERGH LANE	BELL CA	Industrial	Full	Y

ACQUISITIONS UNDER ALTERNATIVE 7, DESIGN OPTION 3B

AIN	Address	City and Community	Land Use Designation	Acquisition	Displacement
6332-002-058	LINDBERGH LANE	BELL CA	Industrial	Full	Y
6332-002-059	LINDBERGH LANE	BELL CA	Industrial	Full	Y
6332-002-060	LINDBERGH LANE	BELL CA	Industrial	Full	Y
6332-002-061	LINDBERGH LANE	BELL CA	Industrial	Full	Y
6332-002-062	LINDBERGH LANE	BELL CA	Industrial	Full	Y
6332-002-063	LINDBERGH LANE	BELL CA	Industrial	Full	Y
6332-002-064	LINDBERGH LANE	BELL CA	Industrial	Full	Y
6332-002-067	LINDBERGH LANE	BELL CA	Industrial	Full	Y
6332-002-068	LINDBERGH LANE	BELL CA	Industrial	Full	Y
6332-002-069	LINDBERGH LANE	BELL CA	Industrial	Full	Y
6332-002-070	LINDBERGH LANE	BELL CA	Industrial	Full	Y
6332-002-071	LINDBERGH LANE	BELL CA	Industrial	Full	Y
6332-002-072	LINDBERGH LANE	BELL CA	Industrial	Full	Y
6332-002-077	5553 BANDINI BLVD	BELL CA	Industrial	Partial	N
6332-002-078	5553 BANDINI BLVD	BELL CA	Industrial	Partial	N
6332-002-081	5391	BELL CA	Miscellaneous	Partial	N
6332-002-086	5390 RICKENBACKER RD	BELL CA	Miscellaneous	Full	Y
6332-002-089		BELL CA	Miscellaneous	Partial	Y
6332-002-800	RAIL OPS	BELL CA	Miscellaneous	Partial	N
6332-002-805	RAIL OPS	BELL CA	Miscellaneous	Full	N
6332-002-920	5300 BANDINI BLVD	BELL CA	Miscellaneous	Full	Y
6332-002-934	BANDINI BLVD	BELL CA	Miscellaneous	Full	N
6332-002-966	5500 RICKENBACKER RD	BELL CA	Miscellaneous	Partial	N
6332-014-813	RAIL OPS	BELL CA	Miscellaneous	Easement	N
6227-001-018	7301 EASTERN AVE	BELL GARDENS CA	Recreational	Partial	N

ACQUISITIONS UNDER ALTERNATIVE 7, DESIGN OPTION 3B

AIN	Address	City and Community	Land Use Designation	Acquisition	Displacement
6227-020-012	7724 BELL GARDENS AVE	BELL GARDENS CA	Residential	Full	Y
6227-020-016	5508 CLARA ST	BELL GARDENS CA	Residential	Partial	N
6227-026-005	8000 BELL GARDENS AVE	BELL GARDENS CA	Commercial	Partial	N
6227-034-802	RAIL OPS	BELL GARDENS CA	Miscellaneous	Easement	N
6227-034-904		BELL GARDENS CA	Industrial	Partial	N
6227-034-906	5636 SHULL ST	BELL GARDENS CA	Industrial	Partial	N
6232-002-800	RAIL OPS	BELL GARDENS CA	Miscellaneous	Easement	N
6328-001-003	5513 WATCHER ST	BELL GARDENS CA	Residential	Full	N
6328-001-004	5513 WATCHER ST	BELL GARDENS CA	Residential	Partial	N
6328-001-034	5509 LANTO ST	BELL GARDENS CA	Residential	Partial	N
6328-001-053	5516 WATCHER ST	BELL GARDENS CA	Residential	Partial	N
6328-001-800	SCE CORRIDOR	BELL GARDENS CA	Miscellaneous	Partial	N
6328-002-037	5510 LANTO ST	BELL GARDENS CA	Residential	Full	Y
6328-002-038	5509 AGRA ST	BELL GARDENS CA	Residential	Full	Y
6328-002-065	GAGE AVE	BELL GARDENS CA	Commercial	Partial	N
6328-002-076	5508 AGRA ST	BELL GARDENS CA	Residential	Full	Y
6328-004-078	5508 GAGE AVE	BELL GARDENS CA	Residential	Partial	N
6328-015-057	EASTERN AVE	BELL GARDENS CA	Commercial	Partial	N
6328-015-059	7121 EASTERN AVE	BELL GARDENS CA	Commercial	Partial	N
6328-015-060	7131 EASTERN AVE	BELL GARDENS CA	Commercial	Partial	N
6328-017-037	5505 LOVELAND ST	BELL GARDENS CA	Residential	Partial	N
6328-017-038	5505 LOVELAND ST	BELL GARDENS CA	Residential	Partial	N
6328-017-039	5505 LOVELAND ST	BELL GARDENS CA	Residential	Partial	N
6328-017-040	5505 LOVELAND ST	BELL GARDENS CA	Residential	Partial	N
7306-011-023	3025 E DOMINGUEZ ST	CARSON CA	Industrial	Partial	N

ACQUISITIONS UNDER ALTERNATIVE 7, DESIGN OPTION 3B

AIN	Address	City and Community	Land Use Designation	Acquisition	Displacement
7306-011-029	FLOOD CONTROL	CARSON CA	Industrial	Partial	N
7306-011-031	2850 E DEL AMO BL	CARSON CA	Industrial	Partial	N
7306-011-812	RAIL OPS	CARSON CA	Miscellaneous	Easement	N
7306-011-902	RAIL OPS	CARSON CA	Miscellaneous	Easement	N
7306-011-903	RAIL OPS	CARSON CA	Miscellaneous	Easement	N
7306-011-904	RAIL OPS	CARSON CA	Miscellaneous	Easement	N
7306-011-905	RAIL OPS	CARSON CA	Miscellaneous	Easement	N
7306-011-906	RAIL OPS	CARSON CA	Miscellaneous	Easement	N
7306-011-907	RAIL OPS	CARSON CA	Miscellaneous	Easement	N
7306-026-021	20410 S SUSANA RD	CARSON CA	Industrial	Full	Y
7306-026-022	20420 S SUSANA RD	CARSON CA	Industrial	Full	Y
7306-026-023	20434 S SUSANA RD	CARSON CA	Industrial	Full	Y
7306-026-024	20435 S SUSANA RD	CARSON CA	Industrial	Full	Y
7306-026-025	20425 S SUSANA RD	CARSON CA	Industrial	Full	Y
7306-026-026	20411 S SUSANA RD	CARSON CA	Industrial	Full	Y
5241-013-001	1334 S EASTERN AVE	COMMERCE CA	Residential	Full	Y
5241-013-018	45 TRIGGS ST	COMMERCE CA	Residential	Full	N
5241-013-019	1350 S EASTERN AVE	COMMERCE CA	Industrial	Partial	N
5241-013-904	1338 S EASTERN AVE	COMMERCE CA	Residential	Full	Y
5241-029-001	1459 S SYDNEY DR	COMMERCE CA	Residential	Full	Y
5241-029-002	1455 S SYDNEY DR	COMMERCE CA	Residential	Full	Y
5241-029-003	1451 S SYDNEY DR	COMMERCE CA	Residential	Full	Y
5241-029-004	1449 S SYDNEY DR	COMMERCE CA	Residential	Full	Y
5241-029-005	1445 S SYDNEY DR	COMMERCE CA	Residential	Full	Y
5241-029-006	1441 S SYDNEY DR	COMMERCE CA	Residential	Full	Y

ACQUISITIONS UNDER ALTERNATIVE 7, DESIGN OPTION 3B

AIN	Address	City and Community	Land Use Designation	Acquisition	Displacement
5241-029-007	1433 S SYDNEY DR	COMMERCE CA	Residential	Full	Y
5241-029-008	1431 S SYDNEY DR	COMMERCE CA	Residential	Full	Y
5241-029-009	1427 S SYDNEY DR	COMMERCE CA	Residential	Full	Y
5241-029-010	1421 S SYDNEY DR	COMMERCE CA	Residential	Full	Y
5241-029-011	1415 S SYDNEY DR	COMMERCE CA	Residential	Full	Y
5241-029-012	1411 S SYDNEY DR	COMMERCE CA	Residential	Full	Y
5241-029-013	4514 TRIGGS ST	COMMERCE CA	Residential	Full	Y
5241-030-005	1522 S EASTERN AVE	COMMERCE CA	Industrial	Full	Y
5241-030-006	1528 S EASTERN AVE	COMMERCE CA	Industrial	Full	N
5241-030-011	1549 S SYDNEY DR	COMMERCE CA	Industrial	Full	Y
5241-030-012	1545 S SYDNEY DR	COMMERCE CA	Residential	Full	Y
5241-030-014	1535 S SYDNEY DR	COMMERCE CA	Residential	Full	Y
5241-030-015	1531 S SYDNEY DR	COMMERCE CA	Industrial	Full	N
5241-030-016	1527 S SYDNEY DR	COMMERCE CA	Industrial	Full	N
5241-030-017	1525 S SYDNEY DR	COMMERCE CA	Industrial	Full	N
5241-030-018	1517 S SYDNEY DR	COMMERCE CA	Industrial	Full	N
5241-030-021	1507 S SYDNEY DR	COMMERCE CA	Industrial	Full	N
5241-030-022	1501 S SYDNEY DR	COMMERCE CA	Residential	Full	Y
5241-030-024	1538 S EASTERN AVE	COMMERCE CA	Industrial	Full	Y
5241-030-025	S SYDNEY DR	COMMERCE CA	Commercial	Full	N
5241-030-026	1511 S SYDNEY DR	COMMERCE CA	Industrial	Full	N
5243-001-002	4501 E WASHINGTON BLVD	COMMERCE CA	Industrial	Partial	N
5243-001-812	RAIL OPS	COMMERCE CA	Miscellaneous	Partial	N
5243-001-814	RAIL OPS	COMMERCE CA	Miscellaneous	Easement	N
5243-001-815	RAIL OPS	COMMERCE CA	Miscellaneous	Easement	N

ACQUISITIONS UNDER ALTERNATIVE 7, DESIGN OPTION 3B

AIN	Address	City and Community	Land Use Designation	Acquisition	Displacement
5243-001-816	RAIL OPS	COMMERCE CA	Miscellaneous	Easement	N
5243-001-817	RAIL OPS	COMMERCE CA	Miscellaneous	Easement	N
5243-004-011	4546 E WASHINGTON BLVD	COMMERCE CA	Industrial	Partial	N
5243-004-012	4540 E WASHINGTON BLVD	COMMERCE CA	Miscellaneous	Partial	N
5243-013-800	RAIL OPS	COMMERCE CA	Miscellaneous	Easement	N
5243-013-802	RAIL OPS	COMMERCE CA	Miscellaneous	Easement	N
5243-014-803	RAIL OPS	COMMERCE CA	Commercial	Easement	N
5243-014-807	RAIL OPS	COMMERCE CA	Industrial	Easement	N
5243-024-028	4633 LEONIS ST	COMMERCE CA	Residential	Partial	N
5243-024-032	4645 LEONIS ST	COMMERCE CA	Residential	Full	Y
5243-024-039	4639 LEONIS ST	COMMERCE CA	Residential	Full	Y
5243-024-903	4545 E WASHINGTON BLVD	COMMERCE CA	Industrial	Full	Y
5243-025-030	4575 E WASHINGTON BLVD	COMMERCE CA	Industrial	Full	Y
5243-025-031	4559 E WASHINGTON BLVD	COMMERCE CA	Industrial	Full	Y
5243-026-024	4560 E WASHINGTON BLVD	COMMERCE CA	Commercial	Partial	N
5243-027-001	4615 E WASHINGTON BLVD	COMMERCE CA	Industrial	Full	N
5243-027-002	2347 CONNOR AVE	COMMERCE CA	Residential	Full	Y
5243-027-003	2343 CONNOR AVE	COMMERCE CA	Residential	Full	Y
5243-027-004	2339 CONNOR AVE	COMMERCE CA	Residential	Full	Y
5243-027-005	2335 CONNOR AVE	COMMERCE CA	Residential	Partial	N
5243-027-006	2329 CONNOR AVE	COMMERCE CA	Residential	Partial	N
5243-027-007	2325 CONNOR AVE	COMMERCE CA	Residential	Partial	N
5243-027-008	2323 CONNOR AVE	COMMERCE CA	Residential	Partial	N
5243-027-009	2317 CONNOR AVE	COMMERCE CA	Residential	Partial	N
5243-027-025	4615 E WASHINGTON BLVD	COMMERCE CA	Commercial	Full	Y

ACQUISITIONS UNDER ALTERNATIVE 7, DESIGN OPTION 3B

AIN	Address	City and Community	Land Use Designation	Acquisition	Displacement
5243-027-026	4601 E WASHINGTON BLVD	COMMERCE CA	Industrial	Full	Y
5243-028-001	4645 E WASHINGTON BLVD	COMMERCE CA	Industrial	Full	Y
5243-028-007	4636 LEONIS ST	COMMERCE CA	Residential	Full	Y
5243-028-008	4636 LEONIS ST	COMMERCE CA	Residential	Full	Y
5243-028-009	4632 LEONIS ST	COMMERCE CA	Residential	Full	Y
5243-028-011	2312 CONNOR AVE	COMMERCE CA	Residential	Full	Y
5243-028-012	2316 CONNOR AVE	COMMERCE CA	Residential	Full	Y
5243-028-013	2320 CONNOR AVE	COMMERCE CA	Residential	Full	Y
5243-028-017	4642 LEONIS ST	COMMERCE CA	Residential	Full	Y
5243-028-020	CONNOR AVE	COMMERCE CA	Residential	Full	N
5243-028-021	4644 LEONIS ST	COMMERCE CA	Residential	Full	Y
5243-028-022	2308 CONNOR AVE	COMMERCE CA	Residential	Full	Y
5243-028-023	2326 CONNOR AVE	COMMERCE CA	Residential	Full	Y
5243-028-901	2330 CONNOR AVE	COMMERCE CA	Residential	Full	N
5243-029-002	4642 E WASHINGTON BLVD	COMMERCE CA	Commercial	Full	Y
5243-029-003	4638 E WASHINGTON BLVD	COMMERCE CA	Industrial	Full	Y
5243-029-004	4630 E WASHINGTON BLVD	COMMERCE CA	Industrial	Full	Y
5243-029-007	4614 E WASHINGTON BLVD	COMMERCE CA	Industrial	Full	Y
5243-029-008	4614 E WASHINGTON BLVD	COMMERCE CA	Industrial	Full	Y
5243-029-009	4600 E WASHINGTON BLVD	COMMERCE CA	Commercial	Partial	N
5243-029-018	4650 E WASHINGTON BLVD	COMMERCE CA	Industrial	Full	Y
5243-029-019	4646 E WASHINGTON BLVD	COMMERCE CA	Industrial	Full	Y
5243-029-020	2414 CONNOR AVE	COMMERCE CA	Industrial	Full	Y
5243-029-021	2415 CONNOR AVE	COMMERCE CA	Industrial	Full	Y
5243-029-023	4651 SHEILA ST	COMMERCE CA	Industrial	Full	Y

ACQUISITIONS UNDER ALTERNATIVE 7, DESIGN OPTION 3B

AIN	Address	City and Community	Land Use Designation	Acquisition	Displacement
5243-029-024	4635 SHEILA ST	COMMERCE CA	Industrial	Full	Y
5243-029-030	4621 SHEILA ST	COMMERCE CA	Industrial	Full	Y
5243-029-804	RAIL OPS	COMMERCE CA	Miscellaneous	Full	N
5243-029-806	RAIL OPS	COMMERCE CA	Miscellaneous	Full	N
5243-029-808	RAIL OPS	COMMERCE CA	Miscellaneous	Full	N
5243-029-810	RAIL OPS	COMMERCE CA	Miscellaneous	Full	N
5243-029-812	RAIL OPS	COMMERCE CA	Miscellaneous	Partial	N
5243-029-814	RAIL OPS	COMMERCE CA	Miscellaneous	Partial	N
5243-029-816	4621 SHEILA ST	COMMERCE CA	Commercial	Full	N
5244-008-801	RAIL OPS	COMMERCE CA	Miscellaneous	Easement	N
5244-008-802	RAIL OPS	COMMERCE CA	Miscellaneous	Easement	N
5244-008-804	RAIL OPS	COMMERCE CA	Miscellaneous	Easement	N
5244-008-806	RAIL OPS	COMMERCE CA	Miscellaneous	Easement	N
5244-008-900	4725 ASTOR AVE	COMMERCE CA	Miscellaneous	Partial	N
5244-032-029	4821 E WASHINGTON BLVD	COMMERCE CA	Industrial	Full	Y
5244-032-030	4809 E WASHINGTON BLVD	COMMERCE CA	Commercial	Full	Y
5244-032-900	49 E WASHINGTON BLVD	COMMERCE CA	Residential	Full	N
5244-032-901	49 E WASHINGTON BLVD	COMMERCE CA	Miscellaneous	Full	N
5244-032-902	4909 E WASHINGTON BLVD	COMMERCE CA	Industrial	Full	Y
5244-033-002	4814 E WASHINGTON BLVD	COMMERCE CA	Commercial	Full	Y
5244-033-003	4814 E WASHINGTON BLVD	COMMERCE CA	Industrial	Full	N
5244-033-007	4720 E WASHINGTON BLVD	COMMERCE CA	Industrial	Full	N
5244-033-008	4720 E WASHINGTON BLVD	COMMERCE CA	Industrial	Full	N
5244-033-013	4900 E WASHINGTON BLVD	COMMERCE CA	Industrial	Partial	N
5244-033-016	2451 HEPWORTH AVE	COMMERCE CA	Industrial	Full	Y

ACQUISITIONS UNDER ALTERNATIVE 7, DESIGN OPTION 3B

AIN	Address	City and Community	Land Use Designation	Acquisition	Displacement
5244-033-018	4815 SHEILA ST	COMMERCE CA	Commercial	Partial	N
5244-033-019	4801 SHEILA ST	COMMERCE CA	Industrial	Full	Y
5244-033-802	RAIL OPS	COMMERCE CA	Miscellaneous	Partial	N
5244-033-804	RAIL OPS	COMMERCE CA	Miscellaneous	Full	N
5244-033-806	RAIL OPS	COMMERCE CA	Miscellaneous	Full	N
5244-033-808	RAIL OPS	COMMERCE CA	Miscellaneous	Partial	N
5244-033-810	RAIL OPS	COMMERCE CA	Miscellaneous	Partial	N
5244-033-812	RAIL OPS	COMMERCE CA	Miscellaneous	Full	N
5244-033-900	4800 E WASHINGTON BLVD	COMMERCE CA	Industrial	Partial	N
5244-035-800	RAIL OPS	COMMERCE CA	Miscellaneous	Easement	N
5244-035-802	RAIL OPS	COMMERCE CA	Industrial	Easement	N
5244-035-803	RAIL OPS	COMMERCE CA	Commercial	Easement	N
5244-035-804	RAIL OPS	COMMERCE CA	Industrial	Easement	N
6315-031-271	LADWP	COMMERCE CA	Industrial	Easement	N
6315-031-900	LADWP	COMMERCE CA	Miscellaneous	Easement	N
6315-031-902	LA RIVER	COMMERCE CA	Miscellaneous	Easement	N
6332-001-801	RAIL OPS	COMMERCE CA	Miscellaneous	Easement	N
6332-001-802	RAIL OPS	COMMERCE CA	Miscellaneous	Easement	N
6332-003-039	5331 E SLAUSON AVE	COMMERCE CA		Full	Y
6332-003-040	5401 E SLAUSON AVE	COMMERCE CA		Full	Y
6332-003-803	RAIL OPS	COMMERCE CA	Miscellaneous	Full	N
6332-003-804	RAIL OPS	COMMERCE CA	Miscellaneous	Partial	N
6332-013-001	_____ E 61ST ST	COMMERCE CA	Industrial	Full	N
6332-013-006	6001 S EASTERN AVE	COMMERCE CA	Industrial	Partial	N
6332-013-012	5354 E SLAUSON AVE	COMMERCE CA	Industrial	Full	Y

ACQUISITIONS UNDER ALTERNATIVE 7, DESIGN OPTION 3B

AIN	Address	City and Community	Land Use Designation	Acquisition	Displacement
6332-013-013	5362 E SLAUSON AVE	COMMERCE CA	Industrial	Full	N
6332-013-014	_____ E 61ST ST	COMMERCE CA	Industrial	Full	N
6332-013-015	_____ E 61ST ST	COMMERCE CA	Industrial	Partial	N
6332-013-030	5849 S EASTERN AVE	COMMERCE CA	Industrial	Partial	Y
6332-013-033	_____ E 61ST ST	COMMERCE CA	Industrial	Full	Y
6332-013-040	5366 E SLAUSON AVE	COMMERCE CA		Full	Y
6332-013-041	5424 E SLAUSON AVE	COMMERCE CA		Full	Y
6332-013-801	RAIL OPS	COMMERCE CA	Miscellaneous	Full	N
6332-013-802	RAIL OPS	COMMERCE CA	Miscellaneous	Full	N
6332-013-804	RAIL OPS	COMMERCE CA	Miscellaneous	Full	N
6332-013-805	RAIL OPS	COMMERCE CA	Miscellaneous	Partial	N
6332-013-806	RAIL OPS	COMMERCE CA	Miscellaneous	Full	N
6332-013-807	RAIL OPS	COMMERCE CA	Miscellaneous	Full	N
6332-013-808	RAIL OPS	COMMERCE CA	Miscellaneous	Full	N
6332-013-903	RAIL OPS	COMMERCE CA	Miscellaneous	Full	N
6332-013-904	RAIL OPS	COMMERCE CA	Miscellaneous	Partial	N
6332-014-016	5603 RANDOLPH ST	COMMERCE CA	Industrial	Partial	N
6332-014-025	5568 E 61ST ST	COMMERCE CA	Industrial	Full	Y
6332-014-026	5636 E 61ST ST	COMMERCE CA	Industrial	Partial	N
6332-014-028	_____ E 61ST ST	COMMERCE CA	Industrial	Partial	N
6332-014-037	5603 RANDOLPH ST	COMMERCE CA		Full	Y
6332-014-808	RAIL OPS	COMMERCE CA	Miscellaneous	Partial	N
6332-014-809	RAIL OPS	COMMERCE CA	Miscellaneous	Easement	N
6332-014-814	RAIL OPS	COMMERCE CA	Miscellaneous	Easement	N
6332-014-815	RAIL OPS	COMMERCE CA	Miscellaneous	Easement	N

ACQUISITIONS UNDER ALTERNATIVE 7, DESIGN OPTION 3B

AIN	Address	City and Community	Land Use Designation	Acquisition	Displacement
6332-014-817	5649 RANDOLPH ST	COMMERCE CA	Industrial	Easement	N
6332-014-818	6155 S EASTERN AVE	COMMERCE CA	Miscellaneous	Easement	N
6332-014-819	5520 RANDOLPH ST	COMMERCE CA	Miscellaneous	Easement	N
6180-024-004	S GIBSON AVE	COMPTON CA	Residential	Partial	N
6180-024-005	S GIBSON AVE	COMPTON CA	Residential	Partial	N
6180-024-015	S GIBSON AVE	COMPTON CA	Residential	Partial	N
6180-024-017	S GIBSON AVE	COMPTON CA	Residential	Partial	N
6180-024-018	S GIBSON AVE	COMPTON CA	Residential	Partial	N
6180-024-019	S GIBSON AVE	COMPTON CA	Residential	Partial	N
6180-024-020	S GIBSON AVE	COMPTON CA	Residential	Partial	N
6180-024-021	S GIBSON AVE	COMPTON CA	Residential	Partial	N
6181-027-021	2717 E ALONDRA BLVD	COMPTON CA	Commercial	Partial	N
6181-028-022	E ALONDRA BLVD	COMPTON CA	Commercial	Full	N
6181-028-023	2901 E ALONDRA BLVD	COMPTON CA	Commercial	Partial	N
6181-028-037	15812 S ATLANTIC AVE	COMPTON CA	Commercial	Partial	N
6181-031-029	4603 E ALONDRA BLVD	COMPTON CA	Commercial	Full	Y
6181-031-030	4609 E ALONDRA BLVD	COMPTON CA	Commercial	Full	Y
6181-031-031	4615 E ALONDRA BLVD	COMPTON CA	Commercial	Full	Y
6181-031-032	4617 E ALONDRA BLVD	COMPTON CA	Commercial	Full	N
6181-031-033	4619 E ALONDRA BLVD	COMPTON CA	Commercial	Full	N
6181-031-039	E ALONDRA BLVD	COMPTON CA	Commercial	Full	N
6181-032-041	15810 S FRAILEY AVE	COMPTON CA	Commercial	Partial	N
6181-032-042	15810 S FRAILEY AVE	COMPTON CA	Residential	Partial	N
6181-032-043	15810 S FRAILEY AVE	COMPTON CA	Residential	Partial	N
6181-032-044	15810 S FRAILEY AVE	COMPTON CA	Commercial	Partial	N

ACQUISITIONS UNDER ALTERNATIVE 7, DESIGN OPTION 3B

AIN	Address	City and Community	Land Use Designation	Acquisition	Displacement
6181-032-045	15810 S FRAILEY AVE	COMPTON CA	Residential	Partial	N
6181-032-049	15810 S FRAILEY AVE	COMPTON CA	Residential	Partial	N
6181-032-050	15810 S FRAILEY AVE	COMPTON CA	Residential	Partial	N
6181-032-053	15810 S FRAILEY AVE	COMPTON CA	Residential	Partial	N
6181-032-054	15810 S FRAILEY AVE	COMPTON CA	Commercial	Partial	N
6181-032-058	15810 S FRAILEY AVE	COMPTON CA	(unavailable)	Partial	N
6181-035-036	15609 S GIBSON AVE	COMPTON CA	Miscellaneous	Full	N
6181-035-038	15519 S GIBSON AVE	COMPTON CA	Residential	Full	Y
6181-035-039	15523 S GIBSON AVE	COMPTON CA	Residential	Full	Y
6181-035-040	15527 S GIBSON AVE	COMPTON CA	Residential	Full	Y
6181-035-041	15531 S GIBSON AVE	COMPTON CA	Residential	Full	Y
6181-035-042	15535 S GIBSON AVE	COMPTON CA	Residential	Full	Y
6181-035-043	15539 S GIBSON AVE	COMPTON CA	Residential	Full	Y
6239-001-001	LA RIVER	COMPTON CA	Residential	Partial	N
6239-001-012	LA RIVER	COMPTON CA	Residential	Partial	N
6239-001-904	LA RIVER	COMPTON CA	Miscellaneous	Partial	N
6239-001-907	LA RIVER	COMPTON CA	Residential	Partial	N
6239-002-011	LA RIVER	COMPTON CA	Industrial	Partial	N
7101-013-018	S ATLANTIC AVE	COMPTON CA	Industrial	Full	N
7101-013-019	S ATLANTIC AVE	COMPTON CA	Residential	Full	N
7101-013-020	S ATLANTIC AVE	COMPTON CA	Residential	Full	N
7101-013-021	S ATLANTIC AVE	COMPTON CA	Residential	Full	N
7101-013-022	S ATLANTIC AVE	COMPTON CA	Residential	Full	N
7101-013-023	S ATLANTIC AVE	COMPTON CA	Residential	Full	N
7101-013-024	LA RIVER	COMPTON CA	Residential	Partial	N

ACQUISITIONS UNDER ALTERNATIVE 7, DESIGN OPTION 3B

AIN	Address	City and Community	Land Use Designation	Acquisition	Displacement
7101-013-025	LA RIVER	COMPTON CA	Residential	Easement	N
7101-013-904	LA RIVER	COMPTON CA	Miscellaneous	Partial	N
7101-015-002	S ATLANTIC AVE	COMPTON CA	Commercial	Full	Y
7101-015-003	S ATLANTIC AVE	COMPTON CA	Industrial	Full	N
7101-015-004	S ATLANTIC AVE	COMPTON CA	Industrial	Full	Y
7101-015-005	S ATLANTIC AVE	COMPTON CA	Industrial	Full	N
7101-015-902	LA RIVER	COMPTON CA	Miscellaneous	Partial	N
7101-016-006	1409 S SPORTSMAN DR	COMPTON CA	Industrial	Full	Y
7101-016-008	1625 S SPORTSMAN DR	COMPTON CA	Recreational	Full	Y
7101-017-001	1400 S SPORTSMAN DR	COMPTON CA	Commercial	Full	Y
7101-017-008	1620 S SPORTSMAN DR	COMPTON CA	Recreational	Full	Y
7101-017-012	LA RIVER	COMPTON CA	Commercial	Full	N
7101-017-013	1624 S SPORTSMAN DR	COMPTON CA	Commercial	Full	N
7101-017-016	1408 S SPORTSMAN DR	COMPTON CA	Industrial	Full	Y
7101-017-019	S SPORTSMAN DR	COMPTON CA	Dry Farm	Full	N
7101-017-021	S ATLANTIC AVE	COMPTON CA	Industrial	Full	N
7101-017-022	LA RIVER	COMPTON CA	Dry Farm	Full	N
7101-017-023	S ATLANTIC AVE	COMPTON CA	Dry Farm	Full	Y
7301-001-001	4502 E ALONDRA BLVD	COMPTON CA	Commercial	Partial	N
7301-001-008	4510 E ALONDRA BLVD	COMPTON CA	Commercial	Full	Y
7301-001-009	E ALONDRA BLVD	COMPTON CA	Commercial	Full	Y
7301-001-010	S ATLANTIC AVE	COMPTON CA	Residential	Partial	Y
7301-002-002	16108 S ATLANTIC AVE	COMPTON CA	Residential	Partial	N
7301-002-020	S ATLANTIC DR	COMPTON CA	Residential	Partial	N
7301-002-900	16216 S ATLANTIC AVE	COMPTON CA	Commercial	Partial	N

ACQUISITIONS UNDER ALTERNATIVE 7, DESIGN OPTION 3B

AIN	Address	City and Community	Land Use Designation	Acquisition	Displacement
7301-002-901	S ATLANTIC AVE	COMPTON CA	Commercial	Partial	N
7301-002-902	16208 S ATLANTIC AVE	COMPTON CA	Commercial	Partial	N
7301-003-011	2820 E ALONDRA BLVD	COMPTON CA	Commercial	Partial	N
7301-029-014	1520 S ATLANTIC DR	COMPTON CA	Residential	Partial	N
7301-029-015	1604 S ATLANTIC DR	COMPTON CA	Residential	Partial	N
7301-029-016	1608 S ATLANTIC DR	COMPTON CA	Residential	Partial	N
7301-029-034	1612 S ATLANTIC DR	COMPTON CA	Residential	Partial	N
7306-019-086	20021 S SUSANA RD	COMPTON CA	Industrial	Partial	N
7306-019-835	FLOOD CONTROL	COMPTON CA	Industrial	Easement	N
7306-021-007	RAIL OPS	COMPTON CA	Industrial	Partial	N
7306-021-020	19618 S SUSANA RD	COMPTON CA	Industrial	Partial	N
7306-021-030	19720 S SUSANA RD	COMPTON CA	Industrial	Partial	N
7306-021-811	RAIL OPS	COMPTON CA	Miscellaneous	Easement	N
7306-021-812	RAIL OPS	COMPTON CA	Miscellaneous	Easement	N
7306-021-813	RAIL OPS	COMPTON CA	Miscellaneous	Partial	N
7306-022-035	RAIL OPS	COMPTON CA	Industrial	Partial	N
7306-022-800	RAIL OPS	COMPTON CA	Miscellaneous	Easement	N
7306-022-803	SCE CORRIDOR	COMPTON CA	Miscellaneous	Full	N
6224-031-002		CUDAHY CA	Industrial	Partial	N
6224-031-900		CUDAHY CA	Industrial	Easement	N
6224-037-900		CUDAHY CA	Miscellaneous	Easement	N
6224-038-273	LADWP	CUDAHY CA	Miscellaneous	Partial	N
6224-039-900		CUDAHY CA	Miscellaneous	Easement	N
6224-040-272	8000	CUDAHY CA	Miscellaneous	Easement	N
6224-040-801	RAIL OPS	CUDAHY CA	Miscellaneous	Easement	N

ACQUISITIONS UNDER ALTERNATIVE 7, DESIGN OPTION 3B

AIN	Address	City and Community	Land Use Designation	Acquisition	Displacement
6224-040-900	LA RIVER	CUDAHY CA	Miscellaneous	Partial	N
6224-040-901	LA RIVER	CUDAHY CA	Miscellaneous	Partial	N
6226-018-001		CUDAHY CA	Industrial	Partial	N
6226-027-016		CUDAHY CA	Residential	Partial	N
6226-034-900		CUDAHY CA	Miscellaneous	Easement	N
6232-001-801	RAIL OPS	CUDAHY CA	Miscellaneous	Easement	N
6232-001-802	RAIL OPS	CUDAHY CA	Miscellaneous	Easement	N
7140-014-809	1000 W CARSON STREET	LONG BEACH	Miscellaneous	Easement	N
7113-002-009	6730 CHERRY AVE	LONG BEACH CA	Commercial	Partial	N
7113-002-011	6700 CHERRY AVE	LONG BEACH CA	Commercial	Partial	N
7115-001-001	501 E 67TH ST	LONG BEACH CA	Industrial	Full	Y
7115-001-002	455 E ARTESIA BLVD	LONG BEACH CA	Commercial	Full	Y
7115-001-802	SCE CORRIDOR	LONG BEACH CA	Miscellaneous	Full	N
7115-001-803	SCE CORRIDOR	LONG BEACH CA	Miscellaneous	Full	N
7115-001-804	SCE CORRIDOR	LONG BEACH CA	Miscellaneous	Full	N
7115-001-805	SCE CORRIDOR	LONG BEACH CA	Miscellaneous	Full	N
7115-001-903	LA RIVER	LONG BEACH CA	Miscellaneous	Easement	N
7115-002-004	6685 ATLANTIC AVE	LONG BEACH CA	Commercial	Full	Y
7115-002-005	560 E 67TH ST	LONG BEACH CA	Residential	Full	Y
7115-002-006	570 E 67TH ST	LONG BEACH CA	Residential	Full	Y
7115-002-009	590 E 67TH ST	LONG BEACH CA	Residential	Full	Y
7115-002-012	6655 ATLANTIC AVE	LONG BEACH CA	Industrial	Full	Y
7115-003-018	658 E 67TH ST	LONG BEACH CA	Residential	Full	Y
7115-003-020	664 E 67TH ST	LONG BEACH CA	Residential	Full	Y
7115-003-021	670 E 67TH ST	LONG BEACH CA	Residential	Full	Y

ACQUISITIONS UNDER ALTERNATIVE 7, DESIGN OPTION 3B

AIN	Address	City and Community	Land Use Designation	Acquisition	Displacement
7115-003-022	676 E 67TH ST	LONG BEACH CA	Residential	Full	Y
7115-003-023	682 E 67TH ST	LONG BEACH CA	Residential	Full	Y
7115-003-030	6681 LIME AVE	LONG BEACH CA	Residential	Full	Y
7115-004-026	6687 OLIVE AVE	LONG BEACH CA	Residential	Full	Y
7115-027-800	SCE CORRIDOR	LONG BEACH CA	Miscellaneous	Partial	N
7115-027-801	SCE CORRIDOR	LONG BEACH CA	Miscellaneous	Full	N
7115-027-900	LA RIVER	LONG BEACH CA	Miscellaneous	Easement	N
7115-027-902	LA RIVER	LONG BEACH CA	Commercial	Easement	N
7116-018-800	SCE CORRIDOR	LONG BEACH CA	Miscellaneous	Partial	N
7116-018-801	SCE CORRIDOR	LONG BEACH CA	Miscellaneous	Partial	N
7116-018-802	SCE CORRIDOR	LONG BEACH CA	Miscellaneous	Full	N
7116-018-803	SCE CORRIDOR	LONG BEACH CA	Miscellaneous	Full	N
7116-018-804	SCE CORRIDOR	LONG BEACH CA	Miscellaneous	Full	N
7116-018-805	SCE CORRIDOR	LONG BEACH CA	Miscellaneous	Partial	N
7116-018-806	SCE CORRIDOR	LONG BEACH CA	Miscellaneous	Easement	N
7116-018-807	SCE CORRIDOR	LONG BEACH CA	Residential	Easement	N
7116-018-811	SCE CORRIDOR	LONG BEACH CA	Miscellaneous	Easement	N
7116-018-812	SCE CORRIDOR	LONG BEACH CA	Miscellaneous	Easement	N
7116-018-813	SCE CORRIDOR	LONG BEACH CA	Miscellaneous	Full	N
7116-019-026	6751 ATLANTIC AVE	LONG BEACH CA	Residential	Partial	N
7116-019-035		LONG BEACH CA	Residential	Easement	N
7116-019-800	SCE CORRIDOR	LONG BEACH CA	Miscellaneous	Partial	N
7116-019-801	SCE CORRIDOR	LONG BEACH CA	Miscellaneous	Easement	N
7116-019-806	SCE CORRIDOR	LONG BEACH CA	(unavailable)	Easement	N
7116-019-807	SCE CORRIDOR	LONG BEACH CA	Miscellaneous	Easement	N

ACQUISITIONS UNDER ALTERNATIVE 7, DESIGN OPTION 3B

AIN	Address	City and Community	Land Use Designation	Acquisition	Displacement
7116-019-905	LA RIVER	LONG BEACH CA	Miscellaneous	Easement	N
7116-019-906		LONG BEACH CA	(unavailable)	Easement	N
7119-020-033	6600 CHERRY AVE	LONG BEACH CA	Commercial	Partial	N
7125-037-002	LA RIVER	LONG BEACH CA	Residential	Easement	N
7125-037-801	SCE CORRIDOR	LONG BEACH CA	Miscellaneous	Partial	N
7125-037-802	SCE CORRIDOR	LONG BEACH CA	Miscellaneous	Partial	N
7126-008-802	SCE CORRIDOR	LONG BEACH CA	Miscellaneous	Easement	N
7126-008-901	LONG BEACH CITY	LONG BEACH CA	Miscellaneous	Partial	N
7126-008-902	LA RIVER	LONG BEACH CA	Miscellaneous	Partial	N
7132-001-800	SCE CORRIDOR	LONG BEACH CA	Miscellaneous	Partial	N
7132-001-801	SCE CORRIDOR	LONG BEACH CA	Miscellaneous	Partial	N
7132-001-806	SCE CORRIDOR	LONG BEACH CA	Miscellaneous	Partial	N
7132-001-807	SCE CORRIDOR	LONG BEACH CA	Miscellaneous	Partial	N
7132-001-808	SCE CORRIDOR	LONG BEACH CA	Miscellaneous	Partial	N
7132-002-900	LA RIVER	LONG BEACH CA	Miscellaneous	Easement	N
7132-003-800	SCE CORRIDOR	LONG BEACH CA	Miscellaneous	Easement	N
7132-003-901	LA RIVER	LONG BEACH CA	Miscellaneous	Easement	N
7132-004-900	LA RIVER	LONG BEACH CA	Miscellaneous	Easement	N
7132-004-901	LA RIVER	LONG BEACH CA	Miscellaneous	Easement	N
7133-017-004	FLOOD CONTROL	LONG BEACH CA	Industrial	Full	Y
7133-017-006	1001 E DOMINGUEZ ST	LONG BEACH CA	Industrial	Full	Y
7133-017-800	SCE CORRIDOR	LONG BEACH CA	Miscellaneous	Partial	N
7133-017-900		LONG BEACH CA	Miscellaneous	Full	N
7133-017-904		LONG BEACH CA	Miscellaneous	Easement	N
7133-017-905	LA RIVER	LONG BEACH CA	Miscellaneous	Easement	N

ACQUISITIONS UNDER ALTERNATIVE 7, DESIGN OPTION 3B

AIN	Address	City and Community	Land Use Designation	Acquisition	Displacement
7133-017-906	LA RIVER	LONG BEACH CA	Miscellaneous	Easement	N
7140-014-019		LONG BEACH CA	Recreational	Partial	N
7140-014-023	3916 AMEBCO RD	LONG BEACH CA	Industrial	Partial	N
7140-014-025	4021 AMEBCO RD	LONG BEACH CA	Industrial	Partial	N
7140-014-028		LONG BEACH CA	Industrial	Partial	N
7140-014-031	1012 W CARSON ST	LONG BEACH CA	Industrial	Partial	N
7140-014-032		LONG BEACH CA	Recreational	Partial	N
7140-014-803	SCE CORRIDOR	LONG BEACH CA	Miscellaneous	Easement	N
7140-014-804	SCE CORRIDOR	LONG BEACH CA	Miscellaneous	Partial	N
7140-014-805	SCE CORRIDOR	LONG BEACH CA	Miscellaneous	Easement	N
7140-014-806	SCE CORRIDOR	LONG BEACH CA	Miscellaneous	Easement	N
7140-014-808	SCE CORRIDOR	LONG BEACH CA	Miscellaneous	Partial	N
7140-014-900	E 208TH ST	LONG BEACH CA	Miscellaneous	Partial	N
7140-014-909	LA RIVER	LONG BEACH CA	Miscellaneous	Easement	N
7140-014-910	LA RIVER	LONG BEACH CA	Miscellaneous	Partial	N
7140-014-919	RAIL OPS	LONG BEACH CA	Miscellaneous	Easement	N
7140-014-936	RAIL OPS	LONG BEACH CA	Industrial	Easement	N
7140-014-937	RAIL OPS	LONG BEACH CA	Miscellaneous	Easement	N
7140-014-938	RAIL OPS	LONG BEACH CA	Miscellaneous	Easement	N
7140-014-939	LA RIVER	LONG BEACH CA	Miscellaneous	Partial	N
7140-014-940	LA RIVER	LONG BEACH CA	Miscellaneous	Partial	N
7140-014-941	RAIL OPS	LONG BEACH CA	Miscellaneous	Easement	N
7140-014-942	RAIL OPS	LONG BEACH CA	Miscellaneous	Partial	N
7140-014-943	RAIL OPS	LONG BEACH CA	Miscellaneous	Partial	N
7140-014-944		LONG BEACH CA	Miscellaneous	Easement	N

ACQUISITIONS UNDER ALTERNATIVE 7, DESIGN OPTION 3B

AIN	Address	City and Community	Land Use Designation	Acquisition	Displacement
7140-014-945		LONG BEACH CA	Miscellaneous	Easement	N
7201-012-900	LA RIVER	LONG BEACH CA	Miscellaneous	Partial	N
7201-013-001	LA RIVER	LONG BEACH CA	Miscellaneous	Partial	N
7201-013-002	LA RIVER	LONG BEACH CA	Miscellaneous	Partial	N
7201-014-013	LA RIVER	LONG BEACH CA	Miscellaneous	Partial	N
7201-015-047	LA RIVER	LONG BEACH CA	Miscellaneous	Partial	N
7201-026-900		LONG BEACH CA	Miscellaneous	Easement	N
7201-027-908	LA RIVER	LONG BEACH CA	Miscellaneous	Easement	N
7201-027-910		LONG BEACH CA	Miscellaneous	Easement	N
7201-028-001	LA RIVER	LONG BEACH CA	Miscellaneous	Easement	N
7201-029-001	LA RIVER	LONG BEACH CA	Miscellaneous	Easement	N
7202-001-901	LA RIVER	LONG BEACH CA	Miscellaneous	Partial	N
7202-001-902	LA RIVER	LONG BEACH CA	Miscellaneous	Partial	N
7202-002-900	LA RIVER	LONG BEACH CA	Miscellaneous	Partial	N
7202-006-900	LA RIVER	LONG BEACH CA	Miscellaneous	Easement	N
7202-006-901	LA RIVER	LONG BEACH CA	Miscellaneous	Easement	N
7202-023-903	LA RIVER	LONG BEACH CA	Miscellaneous	Partial	N
7202-024-902	LA RIVER	LONG BEACH CA	Miscellaneous	Partial	N
7202-029-005	1871 SAN FRANCISCO AVE	LONG BEACH CA	Residential	Partial	N
7202-029-900	CITY PARK	LONG BEACH CA	Miscellaneous	Easement	N
7202-029-901	CITY PARK	LONG BEACH CA	Miscellaneous	Easement	N
7202-029-902	CITY PARK	LONG BEACH CA	Residential	Easement	N
7203-001-900	LA RIVER	LONG BEACH CA	Miscellaneous	Partial	N
7203-001-901	LA RIVER	LONG BEACH CA	Miscellaneous	Partial	N
7203-002-001	701 W BAKER ST	LONG BEACH CA	Industrial	Partial	N

ACQUISITIONS UNDER ALTERNATIVE 7, DESIGN OPTION 3B

AIN	Address	City and Community	Land Use Designation	Acquisition	Displacement
7204-007-900	RAIL OPS	LONG BEACH CA	Miscellaneous	Easement	N
7271-001-001	LA RIVER	LONG BEACH CA	Industrial	Full	N
7271-001-005	LA RIVER	LONG BEACH CA	Industrial	Easement	N
7271-001-006	LA RIVER	LONG BEACH CA	Industrial	Partial	N
7271-001-902	LA RIVER	LONG BEACH CA	Miscellaneous	Full	N
7271-001-904	LA RIVER	LONG BEACH CA	Industrial	Partial	N
7271-001-905	LA RIVER	LONG BEACH CA	Miscellaneous	Partial	N
7271-001-906	LA RIVER	LONG BEACH CA	Industrial	Partial	N
7271-002-001	LA RIVER	LONG BEACH CA	Industrial	Partial	N
7271-002-002	LA RIVER	LONG BEACH CA	Industrial	Full	N
7271-002-902	LA RIVER	LONG BEACH CA	Miscellaneous	Partial	N
7271-002-905	LA RIVER	LONG BEACH CA	Miscellaneous	Partial	N
7271-002-906		LONG BEACH CA	Miscellaneous	Easement	N
7271-002-908	LA RIVER	LONG BEACH CA	Miscellaneous	Partial	N
7271-002-909	LA RIVER	LONG BEACH CA	Industrial	Full	N
7271-002-910	LA RIVER	LONG BEACH CA	Industrial	Easement	N
7271-003-803	LA RIVER	LONG BEACH CA	Miscellaneous	Easement	N
7271-003-902	LA RIVER	LONG BEACH CA	Miscellaneous	Partial	N
7271-003-903		LONG BEACH CA	Miscellaneous	Easement	N
7271-003-904		LONG BEACH CA	Miscellaneous	Easement	N
7271-005-001	1250 DE FOREST AVE	LONG BEACH CA	Industrial	Partial	N
7271-007-005	929 ANAHEIM ST	LONG BEACH CA	Industrial	Partial	N
7271-008-013	1401 SAN FRANCISCO AVE	LONG BEACH CA	Industrial	Partial	N
7271-012-023	1501 SAN FRANCISCO AVE	LONG BEACH CA	Industrial	Partial	N
7278-002-910		LONG BEACH CA	Miscellaneous	Easement	N

ACQUISITIONS UNDER ALTERNATIVE 7, DESIGN OPTION 3B

AIN	Address	City and Community	Land Use Designation	Acquisition	Displacement
7278-002-911		LONG BEACH CA	Miscellaneous	Easement	N
7278-011-800	LA RIVER	LONG BEACH CA	Miscellaneous	Easement	N
7278-011-805	LA RIVER	LONG BEACH CA	Miscellaneous	Easement	N
7278-011-806	LA RIVER	LONG BEACH CA	Miscellaneous	Easement	N
7278-011-808	RAIL OPS	LONG BEACH CA	Miscellaneous	Easement	N
7278-011-810	LA RIVER	LONG BEACH CA	Miscellaneous	Easement	N
7278-011-811	LA RIVER	LONG BEACH CA	Miscellaneous	Easement	N
7278-011-908	LA RIVER	LONG BEACH CA	Miscellaneous	Easement	N
7278-012-904		LONG BEACH CA	Miscellaneous	Partial	N
7278-012-905		LONG BEACH CA	Miscellaneous	Partial	N
7278-012-906		LONG BEACH CA	Miscellaneous	Easement	N
7278-012-907		LONG BEACH CA	Miscellaneous	Partial	N
7278-013-904		LONG BEACH CA	Miscellaneous	Partial	N
7278-013-908	CITY PARK	LONG BEACH CA	Miscellaneous	Partial	N
7278-013-909		LONG BEACH CA	(unavailable)	Partial	N
7278-013-910		LONG BEACH CA	Miscellaneous	Partial	N
7278-014-914	CITY PARK	LONG BEACH CA	Miscellaneous	Partial	N
7278-014-915	CITY PARK	LONG BEACH CA	Miscellaneous	Partial	N
7278-015-955		LONG BEACH CA	Commercial	Partial	N
7278-018-902		LONG BEACH CA	Residential	Partial	N
7278-023-900	815 W 3RD ST	LONG BEACH CA	Residential	Partial	N
7278-023-902	CITY PARK	LONG BEACH CA	Residential	Partial	N
7278-023-903	CITY PARK	LONG BEACH CA	Residential	Partial	N
7303-001-804		LONG BEACH CA	Miscellaneous	Easement	N
7303-001-806		LONG BEACH CA	Miscellaneous	Easement	N

ACQUISITIONS UNDER ALTERNATIVE 7, DESIGN OPTION 3B

AIN	Address	City and Community	Land Use Designation	Acquisition	Displacement
7303-001-807		LONG BEACH CA	Miscellaneous	Easement	N
7303-011-071	323 E ARTESIA LN	LONG BEACH CA	Residential	Full	Y
7303-011-072	300 E ARTESIA LN	LONG BEACH CA	Commercial	Full	Y
7303-011-073	306 E ARTESIA LN	LONG BEACH CA	Residential	Full	Y
7303-011-074	310 E ARTESIA LN	LONG BEACH CA	Residential	Full	Y
7303-011-075	314 E ARTESIA LN	LONG BEACH CA	Residential	Full	Y
7303-011-076	324 E MARKER ST	LONG BEACH CA	Residential	Full	Y
7303-012-042	248 E ARTESIA BLVD	LONG BEACH CA	Residential	Full	Y
7303-012-043	250 E ARTESIA BLVD	LONG BEACH CA	Residential	Full	Y
7303-012-049	E ARTESIA BLVD	LONG BEACH CA	Industrial	Full	Y
7303-012-051	194 E ARTESIA BLVD	LONG BEACH CA	Industrial	Full	Y
7303-012-052	256 E ARTESIA BLVD	LONG BEACH CA	Residential	Full	Y
7305-008-901	CITY PARK	LONG BEACH CA	Miscellaneous	Easement	N
7306-022-033	88 W VICTORIA ST	LONG BEACH CA	Industrial	Partial	N
7306-022-038	5951 LONG BEACH BLVD	LONG BEACH CA	Commercial	Partial	N
7306-022-801	SCE CORRIDOR	LONG BEACH CA	Miscellaneous	Partial	N
7306-022-802	SCE CORRIDOR	LONG BEACH CA	Miscellaneous	Partial	N
7306-022-904	100 W VICTORIA ST	LONG BEACH CA	Industrial	Partial	N
7307-008-051	6001 LONG BEACH BLVD	LONG BEACH CA	Commercial	Partial	N
7307-017-002	5950 LONG BEACH BLVD	LONG BEACH CA	Commercial	Partial	N
7310-013-098	1431 W VIA PLATA ST	LONG BEACH CA	Industrial	Partial	N
7310-013-101	1450 W DOMINGUEZ ST	LONG BEACH CA	Industrial	Partial	N
7310-013-902		LONG BEACH CA	Miscellaneous	Partial	N
7310-013-909		LONG BEACH CA	Industrial	Partial	N
7310-013-911		LONG BEACH CA	Miscellaneous	Easement	N

ACQUISITIONS UNDER ALTERNATIVE 7, DESIGN OPTION 3B

AIN	Address	City and Community	Land Use Designation	Acquisition	Displacement
7310-016-072	1500 HUGHES WAY	LONG BEACH CA	Commercial	Partial	N
7310-016-086	3800 VIA ORO	LONG BEACH CA	Industrial	Partial	N
7310-016-806		LONG BEACH CA	Miscellaneous	Partial	N
7311-001-001	1515 W WARDLOW RD	LONG BEACH CA	Industrial	Partial	Y
7311-001-002	1501 W WARDLOW RD	LONG BEACH CA	Industrial	Partial	N
7311-001-004	1581 W WARDLOW RD	LONG BEACH CA	Industrial	Partial	N
7311-001-011	3700 SANTA FE AVE	LONG BEACH CA	Commercial	Partial	N
7311-001-802	WARDLOW RD	LONG BEACH CA	Miscellaneous	Easement	N
7311-004-022	3618 GALE AVE	LONG BEACH CA	Residential	Full	Y
7311-004-023	3603 GALE AVE	LONG BEACH CA	Residential	Full	Y
7311-009-001	3540 GALE AVE	LONG BEACH CA	Residential	Partial	N
7311-009-002	3532 GALE AVE	LONG BEACH CA	Residential	Partial	N
7311-009-003	3524 GALE AVE	LONG BEACH CA	Residential	Partial	N
7311-009-004	3516 GALE AVE	LONG BEACH CA	Residential	Partial	N
7311-009-005	3508 GALE AVE	LONG BEACH CA	Residential	Partial	N
7311-009-006	3500 GALE AVE	LONG BEACH CA	Residential	Partial	N
7311-009-007	3456 GALE AVE	LONG BEACH CA	Residential	Partial	N
7311-009-008	3448 GALE AVE	LONG BEACH CA	Residential	Partial	N
7311-009-009	3440 GALE AVE	LONG BEACH CA	Residential	Partial	N
7311-009-010	3432 GALE AVE	LONG BEACH CA	Residential	Partial	N
7311-009-011	3424 GALE AVE	LONG BEACH CA	Residential	Partial	N
7313-028-019		LONG BEACH CA	Residential	Full	Y
7313-028-020	1295 W WILLOW ST	LONG BEACH CA	Institutional	Full	Y
7313-029-023	1339 W WILLOW ST	LONG BEACH CA	Commercial	Full	Y
7313-029-024	1335 W WILLOW ST	LONG BEACH CA	Residential	Partial	N

ACQUISITIONS UNDER ALTERNATIVE 7, DESIGN OPTION 3B

AIN	Address	City and Community	Land Use Designation	Acquisition	Displacement
7313-029-027	1311 W WILLOW ST	LONG BEACH CA	Commercial	Full	Y
7313-029-028	1303 W WILLOW ST	LONG BEACH CA	Commercial	Full	Y
7313-029-029	1325 W WILLOW ST	LONG BEACH CA	Commercial	Full	Y
7313-029-030	1319 W WILLOW ST	LONG BEACH CA	Commercial	Full	Y
7401-006-003	1310 W WILLOW ST	LONG BEACH CA	Commercial	Full	Y
7401-006-026	1336 W WILLOW ST	LONG BEACH CA	Commercial	Full	Y
7401-007-001	1292 W WILLOW ST	LONG BEACH CA	Residential	Full	Y
7401-007-018		LONG BEACH CA	Commercial	Full	Y
7431-010-003	2080 GALE AVE	LONG BEACH CA	Residential	Partial	N
7431-010-004	2072 GALE AVE	LONG BEACH CA	Residential	Partial	N
7431-010-005	2066 GALE AVE	LONG BEACH CA	Residential	Partial	N
7431-010-006	2056 GALE AVE	LONG BEACH CA	Residential	Partial	N
7431-010-007	2048 GALE AVE	LONG BEACH CA	Residential	Partial	N
7431-010-009	2040 GALE AVE	LONG BEACH CA	Residential	Partial	N
7431-010-010	2032 GALE AVE	LONG BEACH CA	Residential	Partial	N
7431-010-011	2030 GALE AVE	LONG BEACH CA	Residential	Partial	N
7431-032-006	1234 W 19TH ST	LONG BEACH CA	Residential	Partial	N
7431-033-001	1834 HARBOR AVE	LONG BEACH CA	Industrial	Partial	N
7431-033-002	1365 W PACIFIC COAST HWY	LONG BEACH CA	Commercial	Partial	N
7431-033-008		LONG BEACH CA	Commercial	Partial	N
7432-019-023	1353 W ANAHEIM ST	LONG BEACH CA	Commercial	Partial	N
7432-019-043	1234 W COWLES ST	LONG BEACH CA	Commercial	Full	Y
7432-019-049	1234 W COWLES ST	LONG BEACH CA	Commercial	Full	Y
7432-020-020		LONG BEACH CA	Industrial	Full	Y
7432-020-021	1226 W 15TH ST	LONG BEACH CA	Industrial	Full	Y

ACQUISITIONS UNDER ALTERNATIVE 7, DESIGN OPTION 3B

AIN	Address	City and Community	Land Use Designation	Acquisition	Displacement
7432-020-022	1230 W 15TH ST	LONG BEACH CA	Industrial	Full	Y
7432-020-023		LONG BEACH CA	Industrial	Full	Y
7432-020-024	1240 W 15TH ST	LONG BEACH CA	Industrial	Full	Y
7432-020-025	1248 W 15TH ST	LONG BEACH CA	Industrial	Full	Y
7432-020-026	1260 W 15TH ST	LONG BEACH CA	Commercial	Full	Y
7432-020-028	1235 W COWLES ST	LONG BEACH CA	Industrial	Full	Y
7432-020-029	1233 W COWLES ST	LONG BEACH CA	Industrial	Full	Y
7432-020-030	1231 W COWLES ST	LONG BEACH CA	Industrial	Full	Y
7432-020-031	1229 W COWLES ST	LONG BEACH CA	Industrial	Full	Y
7432-020-032	1227 W COWLES ST	LONG BEACH CA	Industrial	Full	Y
7432-020-033	1243 W COWLES ST	LONG BEACH CA	Industrial	Full	Y
7432-021-001	1238 W GAYLORD ST	LONG BEACH CA	Industrial	Full	Y
7432-021-002		LONG BEACH CA	Industrial	Full	Y
7432-021-003	1256 W GAYLORD ST	LONG BEACH CA	Industrial	Full	Y
7432-021-004	1241 W 15TH ST	LONG BEACH CA	Industrial	Full	Y
7432-021-005	1239 W 15TH ST	LONG BEACH CA	Industrial	Full	Y
7432-021-006	1233 W 15TH ST	LONG BEACH CA	Industrial	Full	Y
7432-021-007	1231 W 15TH ST	LONG BEACH CA	Industrial	Full	Y
7432-021-008	1229 W 15TH ST	LONG BEACH CA	Industrial	Full	Y
7432-022-006	1345 W GAYLORD ST	LONG BEACH CA	Industrial	Full	Y
7432-022-020	1247 W GAYLORD ST	LONG BEACH CA	Industrial	Partial	Y
7432-022-900		LONG BEACH CA	Miscellaneous	Full	Y
7432-022-901		LONG BEACH CA	Miscellaneous	Full	Y
7432-023-001	1240 W 17TH ST	LONG BEACH CA	Industrial	Full	Y
7432-023-004	1255 W 16TH ST	LONG BEACH CA	Industrial	Full	Y

ACQUISITIONS UNDER ALTERNATIVE 7, DESIGN OPTION 3B

AIN	Address	City and Community	Land Use Designation	Acquisition	Displacement
7432-023-005		LONG BEACH CA	Industrial	Full	Y
7432-024-020		LONG BEACH CA	Industrial	Full	Y
7432-024-021	1275 W 17TH ST	LONG BEACH CA	Industrial	Full	Y
7432-024-022	1265 W 17TH ST	LONG BEACH CA	Industrial	Full	Y
7432-024-023	1255 W 17TH ST	LONG BEACH CA	Industrial	Full	Y
7432-024-024		LONG BEACH CA	Industrial	Full	Y
7436-003-001	1532 W ANAHEIM ST	LONG BEACH CA	Industrial	Partial	N
7436-003-900		LONG BEACH CA	Industrial	Partial	N
7436-003-901	1434 W ANAHEIM ST	LONG BEACH CA	Industrial	Partial	N
7436-003-902		LONG BEACH CA	Industrial	Partial	N
7436-003-904		LONG BEACH CA	Miscellaneous	Partial	N
7436-003-905	1400 W ANAHEIM ST	LONG BEACH CA	Industrial	Partial	N
7436-004-008	1326 W 12TH ST	LONG BEACH CA	Industrial	Full	Y
7436-004-014	1301 W 11TH ST	LONG BEACH CA	Industrial	Full	Y
7436-004-016		LONG BEACH CA	Industrial	Full	Y
7436-004-017	1275 W 11TH ST	LONG BEACH CA	Industrial	Full	Y
7436-004-018		LONG BEACH CA	Industrial	Full	Y
7436-004-019	1255 W 11TH ST	LONG BEACH CA	Industrial	Full	Y
7436-004-020	1368 W 11TH ST	LONG BEACH CA	Industrial	Full	Y
7436-004-022	1342 W 11TH ST	LONG BEACH CA	Industrial	Full	Y
7436-004-023	1332 W 11TH ST	LONG BEACH CA	Industrial	Full	Y
7436-004-025	1290 W 11TH ST	LONG BEACH CA	Industrial	Full	Y
7436-004-026		LONG BEACH CA	Industrial	Full	Y
7436-004-029	1326 W 11TH ST	LONG BEACH CA	Industrial	Full	Y
7436-004-032	1335 W 11TH ST	LONG BEACH CA	Industrial	Full	Y

ACQUISITIONS UNDER ALTERNATIVE 7, DESIGN OPTION 3B

AIN	Address	City and Community	Land Use Designation	Acquisition	Displacement
7436-004-033	1280 W 12TH ST	LONG BEACH CA	Industrial	Full	Y
7436-004-034		LONG BEACH CA	Industrial	Full	Y
7436-004-036	1336 W 12TH ST	LONG BEACH CA	Industrial	Full	Y
7436-004-037		LONG BEACH CA	Industrial	Full	Y
7436-004-042	1368 W ANAHEIM ST	LONG BEACH CA	Industrial	Full	Y
7436-004-901		LONG BEACH CA	Miscellaneous	Full	Y
7436-004-903		LONG BEACH CA	Miscellaneous	Full	Y
7436-004-904		LONG BEACH CA	Miscellaneous	Partial	N
7436-004-908	1360 W 11TH ST	LONG BEACH CA	Industrial	Full	Y
7436-004-909		LONG BEACH CA	Industrial	Full	Y
7436-004-910		LONG BEACH CA	Miscellaneous	Full	Y
7436-004-911	1315 W 11TH ST	LONG BEACH CA	Industrial	Full	Y
7436-004-912	1300 W 11TH ST	LONG BEACH CA	Industrial	Full	Y
7436-004-913	1152 HARBOR AVE	LONG BEACH CA	Industrial	Full	Y
7436-004-914	1327 W 12TH ST	LONG BEACH CA	Industrial	Full	Y
7436-004-915	1325 W 11TH ST	LONG BEACH CA	Industrial	Full	Y
7436-004-916	1345 W 12TH ST	LONG BEACH CA	Industrial	Full	Y
7436-004-917		LONG BEACH CA	Industrial	Full	Y
7436-004-918	1355 W 11TH ST	LONG BEACH CA	Miscellaneous	Full	Y
7436-004-919	1301 W 12TH ST	LONG BEACH CA	Commercial	Full	Y
7436-004-920		LONG BEACH CA	Miscellaneous	Full	N
7436-005-013	1411 W 11TH ST	LONG BEACH CA	Industrial	Partial	N
7436-005-910		LONG BEACH CA	Industrial	Partial	N
7436-008-902		LONG BEACH CA	Industrial	Full	N
7436-008-904		LONG BEACH CA	Miscellaneous	Partial	N

ACQUISITIONS UNDER ALTERNATIVE 7, DESIGN OPTION 3B

AIN	Address	City and Community	Land Use Designation	Acquisition	Displacement
7436-008-907		LONG BEACH CA	Miscellaneous	Partial	N
7436-008-916		LONG BEACH CA	Miscellaneous	Partial	N
7436-008-917	1215 W 7TH ST	LONG BEACH CA	Miscellaneous	Partial	N
7436-008-918		LONG BEACH CA	Miscellaneous	Partial	N
7436-008-919		LONG BEACH CA	Miscellaneous	Partial	N
7436-013-903	1250 W 7TH ST	LONG BEACH CA	Miscellaneous	Partial	N
7436-016-801		LONG BEACH CA	Miscellaneous	Easement	N
5236-012-014	755 S SYDNEY DR	LOS ANGELES CA	Industrial	Full	Y
5236-012-015	745 S SYDNEY DR	LOS ANGELES CA	Residential	Full	Y
5236-012-016	739 S SYDNEY DR	LOS ANGELES CA	Residential	Full	Y
5236-012-024	710 S SYDNEY DR	LOS ANGELES CA	Residential	Full	Y
5236-012-025	716 S SYDNEY DR	LOS ANGELES CA	Residential	Full	Y
5236-012-029	WHITTIER BLVD	LOS ANGELES CA	Commercial	Full	Y
5236-012-035	946 S EASTERN AVE	LOS ANGELES CA	Commercial	Full	Y
5236-012-906	930 S EASTERN AVE	LOS ANGELES CA	Miscellaneous	Partial	N
5236-013-029	626 S SYDNEY DR	LOS ANGELES CA	Residential	Full	Y
5236-013-030	650 S SYDNEY DR	LOS ANGELES CA	Residential	Full	Y
5236-013-031	656 S SYDNEY DR	LOS ANGELES CA	Residential	Full	Y
5236-013-032	680 S SYDNEY DR	LOS ANGELES CA	Residential	Full	Y
5236-013-033	700 S SYDNEY DR	LOS ANGELES CA	Residential	Full	Y
5236-023-062	510 S SYDNEY DR	LOS ANGELES CA	Residential	Partial	N
5236-023-063	514 S SYDNEY DR	LOS ANGELES CA	Residential	Partial	N
5236-023-064	518 S SYDNEY DR	LOS ANGELES CA	Residential	Partial	N
5236-023-065	526 S SYDNEY DR	LOS ANGELES CA	Residential	Partial	N
5236-023-066	536 S SYDNEY DR	LOS ANGELES CA	Residential	Full	Y

ACQUISITIONS UNDER ALTERNATIVE 7, DESIGN OPTION 3B

AIN	Address	City and Community	Land Use Designation	Acquisition	Displacement
5236-023-067	600 S SYDNEY DR	LOS ANGELES CA	Residential	Full	Y
5246-003-020	4550 E OLYMPIC BLVD	LOS ANGELES CA	Industrial	Partial	N
5246-003-021	4564 E OLYMPIC BLVD	LOS ANGELES CA	Institutional	Partial	N
5246-003-022	4549 TELEGRAPH RD	LOS ANGELES CA	Industrial	Full	Y
6304-030-001	3939 S ATLANTIC BLVD	LOS ANGELES CA	Industrial	Partial	N
6304-030-002	3939 S ATLANTIC BLVD	LOS ANGELES CA	Industrial	Partial	N
6194-003-037	10998 ATLANTIC AVE	LYNWOOD CA	Commercial	Full	Y
6194-004-001	5170 E IMPERIAL HWY	LYNWOOD CA	Commercial	Partial	N
6194-004-037	11000 ATLANTIC AVE	LYNWOOD CA	Commercial	Partial	N
6194-004-042	11004 ATLANTIC AVE	LYNWOOD CA	Commercial	Partial	Y
6194-005-001	5200 E IMPERIAL HWY	LYNWOOD CA	Commercial	Full	Y
6194-005-900	5208 IMPERIAL HWY	LYNWOOD CA	Miscellaneous	Full	N
6194-029-001	11100 WRIGHT RD	LYNWOOD CA	Industrial	Partial	N
6194-029-003	11108 WRIGHT RD	LYNWOOD CA	Industrial	Partial	N
6194-029-007	11116 WRIGHT RD	LYNWOOD CA	Commercial	Partial	N
6194-029-009	11000 WRIGHT RD	LYNWOOD CA	Industrial	Partial	N
6194-030-011	11200 WRIGHT RD	LYNWOOD CA	Industrial	Partial	N
6194-030-016	11126 WRIGHT RD	LYNWOOD CA	Industrial	Partial	N
6194-030-017	11156 WRIGHT RD	LYNWOOD CA	Industrial	Partial	N
6194-030-018	11122 WRIGHT RD	LYNWOOD CA	Industrial	Partial	N
6194-030-019	11118 WRIGHT RD	LYNWOOD CA	Industrial	Partial	N
6194-030-020	11132 WRIGHT RD	LYNWOOD CA	Commercial	Partial	N
6194-031-008	5447 MARTIN LUTHER KING JR BLVD	LYNWOOD CA	Industrial	Partial	N
6234-012-002	LA RIVER	LYNWOOD CA	Miscellaneous	Partial	N
6234-012-270	LA RIVER	LYNWOOD CA	Industrial	Partial	N

ACQUISITIONS UNDER ALTERNATIVE 7, DESIGN OPTION 3B

AIN	Address	City and Community	Land Use Designation	Acquisition	Displacement
6234-012-900	LA RIVER	LYNWOOD CA	Miscellaneous	Easement	N
6234-012-901	LA RIVER	LYNWOOD CA	Miscellaneous	Partial	N
6234-013-002	LA RIVER	LYNWOOD CA	Miscellaneous	Partial	N
6234-013-271	LA RIVER	LYNWOOD CA	Industrial	Partial	N
6234-013-900	LA RIVER	LYNWOOD CA	Miscellaneous	Partial	N
6234-013-903	LA RIVER	LYNWOOD CA	Miscellaneous	Partial	N
6314-023-009	E 52ND PL	MAYWOOD CA	Industrial	Partial	N
6314-023-014	E 52ND PL	MAYWOOD CA	Residential	Full	N
6314-029-008	4943 SLAUSON AVE	MAYWOOD CA	Commercial	Partial	N
6314-029-009	4943 SLAUSON AVE	MAYWOOD CA	Commercial	Partial	N
6314-029-010	4965 SLAUSON AVE	MAYWOOD CA	Commercial	Partial	N
6236-001-900		PARAMOUNT CA	Miscellaneous	Partial	N
6236-035-009		PARAMOUNT CA	Industrial	Full	N
6236-035-010	LA RIVER	PARAMOUNT CA	Industrial	Partial	N
6236-035-011		PARAMOUNT CA	Residential	Full	N
6236-035-012		PARAMOUNT CA	Residential	Full	N
6236-035-013		PARAMOUNT CA	Residential	Full	N
6236-037-002		PARAMOUNT CA	Industrial	Full	N
6236-037-004		PARAMOUNT CA	Residential	Full	N
6236-037-901	LA RIVER	PARAMOUNT CA	Miscellaneous	Partial	N
6237-026-903	LA RIVER	PARAMOUNT CA	Miscellaneous	Partial	N
6239-002-012	LA RIVER	PARAMOUNT CA	Industrial	Easement	N
6239-015-001	6439 ALONDRA BLVD	PARAMOUNT CA	Industrial	Partial	N
6239-015-003	6401 ALONDRA BLVD	PARAMOUNT CA	Industrial	Partial	N
6239-015-004	6329 ALONDRA BLVD	PARAMOUNT CA	Industrial	Partial	N

ACQUISITIONS UNDER ALTERNATIVE 7, DESIGN OPTION 3B

AIN	Address	City and Community	Land Use Designation	Acquisition	Displacement
6239-015-013	6301 ALONDRA BLVD	PARAMOUNT CA	Industrial	Partial	N
7101-013-037	6400 ALONDRA BLVD	PARAMOUNT CA	Commercial	Partial	N
7101-013-041	ALONDRA BLVD	PARAMOUNT CA	Commercial	Partial	N
7306-019-084	20211 S SUSANA RD	RANCHO DOMINGUEZ CA	Industrial	Partial	N
7306-019-095	20321 S SUSANA RD	RANCHO DOMINGUEZ CA	Industrial	Full	Y
7306-021-018	19900 S SUSANA RD	RANCHO DOMINGUEZ CA	Industrial	Full	Y
6234-011-006		SOUTH GATE	Industrial	Partial	N
6234-011-274	LADWP	SOUTH GATE	Miscellaneous	Easement	N
6234-011-800	SCE CORRIDOR	SOUTH GATE	Miscellaneous	Easement	N
6194-002-025	5201 IMPERIAL HWY	SOUTH GATE CA	Commercial	Full	Y
6194-003-025	5165 IMPERIAL HWY	SOUTH GATE CA	Commercial	Full	Y
6194-003-026	5155 IMPERIAL HWY	SOUTH GATE CA	Commercial	Full	Y
6194-003-031	10841 SAINT JAMES AVE	SOUTH GATE CA	Residential	Full	Y
6194-003-041	5141 IMPERIAL HWY	SOUTH GATE CA	Commercial	Full	Y
6216-034-800	RAIL OPS	SOUTH GATE CA	Industrial	Easement	N
6222-001-003	LA RIVER	SOUTH GATE CA	Industrial	Easement	N
6222-001-011	5335 SOUTHERN AVE	SOUTH GATE CA	Industrial	Partial	N
6222-001-013		SOUTH GATE CA	Industrial	Partial	N
6222-001-018	9480 BURTIS ST	SOUTH GATE CA	Industrial	Partial	N
6222-001-019	9300 RAYO AVE	SOUTH GATE CA	Industrial	Partial	N
6222-001-020		SOUTH GATE CA	Industrial	Full	Y
6222-001-021		SOUTH GATE CA	Industrial	Full	Y
6222-001-276	LADWP	SOUTH GATE CA	Miscellaneous	Easement	N
6222-001-277	LADWP	SOUTH GATE CA	Miscellaneous	Partial	N
6222-001-278	LADWP	SOUTH GATE CA	Miscellaneous	Partial	N

ACQUISITIONS UNDER ALTERNATIVE 7, DESIGN OPTION 3B

AIN	Address	City and Community	Land Use Designation	Acquisition	Displacement
6222-001-801	SCE CORRIDOR	SOUTH GATE CA	Miscellaneous	Easement	N
6222-001-901	LA RIVER	SOUTH GATE CA	Miscellaneous	Easement	N
6222-001-903	LA RIVER	SOUTH GATE CA	Miscellaneous	Easement	N
6222-001-904	LA RIVER	SOUTH GATE CA	Miscellaneous	Partial	N
6222-001-906	LA RIVER	SOUTH GATE CA	Miscellaneous	Easement	N
6222-001-916		SOUTH GATE CA	Industrial	Full	N
6222-001-917	LA RIVER	SOUTH GATE CA	Miscellaneous	Easement	N
6222-036-002	SOUTHERN AVE	SOUTH GATE CA	Industrial	Partial	N
6222-036-003	SOUTHERN AVE	SOUTH GATE CA	Industrial	Partial	N
6222-036-004	5310 SOUTHERN AVE	SOUTH GATE CA	Industrial	Partial	N
6222-036-005	5310 SOUTHERN AVE	SOUTH GATE CA	Industrial	Partial	N
6222-040-905	LADWP	SOUTH GATE CA	Miscellaneous	Easement	N
6222-040-907	LADWP	SOUTH GATE CA	Miscellaneous	Easement	N
6222-040-909	LADWP	SOUTH GATE CA	Miscellaneous	Easement	N
6222-040-910	LADWP	SOUTH GATE CA	Miscellaneous	Easement	N
6222-040-912	LADWP	SOUTH GATE CA	Miscellaneous	Easement	N
6222-041-270	LADWP	SOUTH GATE CA	Miscellaneous	Easement	N
6222-041-900	LA RIVER	SOUTH GATE CA	Miscellaneous	Easement	N
6222-042-800	SCE CORRIDOR	SOUTH GATE CA	Miscellaneous	Easement	N
6222-042-900	LA RIVER	SOUTH GATE CA	Miscellaneous	Easement	N
6224-031-003	5037 PATATA ST	SOUTH GATE CA	Industrial	Partial	N
6224-031-800		SOUTH GATE CA	Miscellaneous	Partial	N
6232-001-001	LA RIVER	SOUTH GATE CA	Miscellaneous	Easement	N
6232-001-002	LA RIVER	SOUTH GATE CA	Miscellaneous	Easement	N
6232-001-270	LADWP	SOUTH GATE CA	Industrial	Easement	N

ACQUISITIONS UNDER ALTERNATIVE 7, DESIGN OPTION 3B

AIN	Address	City and Community	Land Use Designation	Acquisition	Displacement
6232-001-902	LA RIVER	SOUTH GATE CA	Miscellaneous	Easement	N
6232-002-002	8601 GARFIELD AVE	SOUTH GATE CA	Industrial	Partial	N
6232-002-005	5625 FIRESTONE BLVD	SOUTH GATE CA	Industrial	Partial	N
6232-002-012	5645 FIRESTONE BLVD	SOUTH GATE CA	Commercial	Partial	N
6232-009-009	5700 FIRESTONE BLVD	SOUTH GATE CA	Commercial	Partial	N
6232-009-272	LADWP	SOUTH GATE CA	Industrial	Partial	N
6232-009-273	LADWP	SOUTH GATE CA	Miscellaneous	Partial	N
6232-009-800	SCE CORRIDOR	SOUTH GATE CA	Miscellaneous	Partial	N
6232-010-008	5625 SOUTHERN AVE	SOUTH GATE CA	Industrial	Partial	N
6232-010-011	5601 SOUTHERN AVE	SOUTH GATE CA	Industrial	Partial	N
6232-010-016	9301 GARFIELD AVE	SOUTH GATE CA	Industrial	Partial	N
6232-014-023	10101 MILLER WAY	SOUTH GATE CA	Industrial	Full	Y
6232-014-024		SOUTH GATE CA	Commercial	Full	Y
6232-014-025	9925 MILLER WAY	SOUTH GATE CA	Industrial	Partial	N
6232-014-800	SCE CORRIDOR	SOUTH GATE CA	Miscellaneous	Full	N
6232-014-801	SCE CORRIDOR	SOUTH GATE CA	Miscellaneous	Full	N
6232-014-900		SOUTH GATE CA	Miscellaneous	Full	N
6232-015-003	5532 SOUTHERN AVE	SOUTH GATE CA	Industrial	Partial	N
6232-015-004	5630 SOUTHERN AVE	SOUTH GATE CA	Industrial	Partial	N
6232-015-005	5730 SOUTHERN AVE	SOUTH GATE CA	Industrial	Partial	N
6232-015-009	5440 SOUTHERN AVE	SOUTH GATE CA	Industrial	Partial	N
6232-016-903		SOUTH GATE CA	Miscellaneous	Full	N
6232-017-800	SCE CORRIDOR	SOUTH GATE CA	Miscellaneous	Partial	N
6232-017-906	9830 MILLER WAY	SOUTH GATE CA	Miscellaneous	Partial	N
6232-017-910	LA RIVER	SOUTH GATE CA	Miscellaneous	Easement	N

ACQUISITIONS UNDER ALTERNATIVE 7, DESIGN OPTION 3B

AIN	Address	City and Community	Land Use Designation	Acquisition	Displacement
6233-001-011	LA RIVER	SOUTH GATE CA	Industrial	Easement	N
6233-001-018	LA RIVER	SOUTH GATE CA	Industrial	Easement	N
6233-001-272	LADWP	SOUTH GATE CA	Industrial	Easement	N
6233-001-275	LADWP	SOUTH GATE CA	Miscellaneous	Partial	N
6233-001-800	RIO HONDO	SOUTH GATE CA	Miscellaneous	Easement	N
6233-001-901	LA RIVER	SOUTH GATE CA	Miscellaneous	Easement	N
6233-001-902	LA RIVER	SOUTH GATE CA	Miscellaneous	Partial	N
6233-001-903	LA RIVER	SOUTH GATE CA	Miscellaneous	Easement	N
6233-002-006	10000 W FRONTAGE RD	SOUTH GATE CA	Industrial	Easement	N
6233-002-800	SCE CORRIDOR	SOUTH GATE CA	Miscellaneous	Easement	
6233-002-801	SCE CORRIDOR	SOUTH GATE CA	Miscellaneous	Easement	N
6233-002-804	SCE CORRIDOR	SOUTH GATE CA	Miscellaneous	Easement	
6233-002-900		SOUTH GATE CA	Miscellaneous	Full	Y
6233-002-901		SOUTH GATE CA	Miscellaneous	Partial	N
6233-002-902	RIO HONDO	SOUTH GATE CA	Miscellaneous	Easement	
6233-002-903	RIO HONDO	SOUTH GATE CA	Industrial	Easement	
6233-002-906	LADWP	SOUTH GATE CA	(unavailable)	Easement	N
6233-002-907	RAIL OPS	SOUTH GATE CA	(unavailable)	Easement	N
6233-002-908	LADWP	SOUTH GATE CA	(unavailable)	Easement	N
6233-002-910	LADWP	SOUTH GATE CA	(unavailable)	Easement	N
6233-003-005	10126 W FRONTAGE RD	SOUTH GATE CA	Industrial	Partial	N
6233-003-006		SOUTH GATE CA	Industrial	Partial	N
6233-003-800	SCE CORRIDOR	SOUTH GATE CA	Miscellaneous	Easement	N
6233-003-801	SCE CORRIDOR	SOUTH GATE CA	Miscellaneous	Easement	N
6233-003-802	SCE CORRIDOR	SOUTH GATE CA	Miscellaneous	Easement	N

ACQUISITIONS UNDER ALTERNATIVE 7, DESIGN OPTION 3B

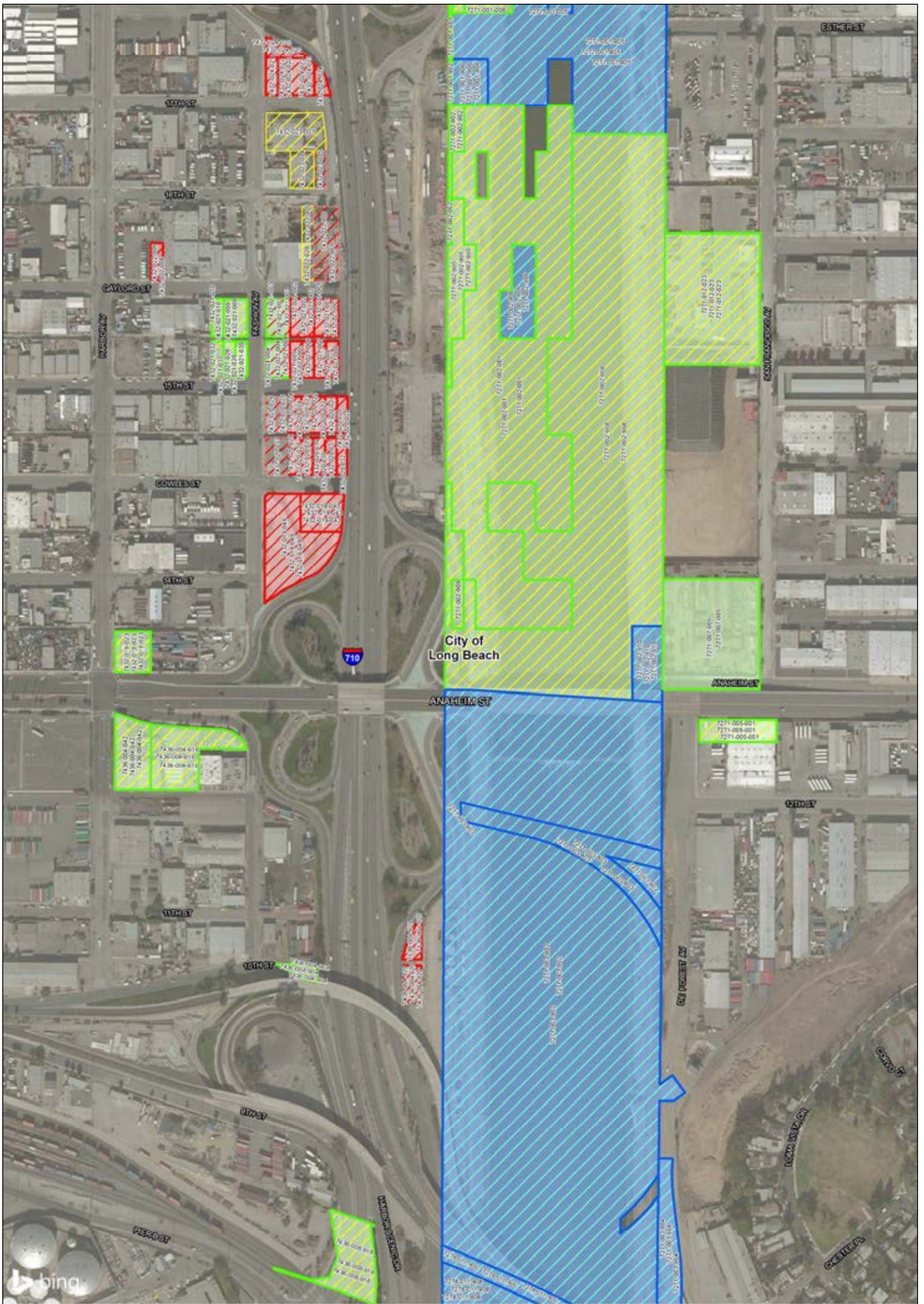
AIN	Address	City and Community	Land Use Designation	Acquisition	Displacement
6233-003-901	RIO HONDO	SOUTH GATE CA	Miscellaneous	Easement	N
6233-003-902		SOUTH GATE CA	Miscellaneous	Partial	N
6233-027-270	RIO HONDO	SOUTH GATE CA	Industrial	Easement	N
6233-027-800	RIO HONDO	SOUTH GATE CA	Miscellaneous	Easement	N
6233-027-803	RIO HONDO	SOUTH GATE CA	Miscellaneous	Easement	N
6233-028-002	5527 LEEDS ST	SOUTH GATE CA	Recreational	Partial	N
6233-028-004	LA RIVER	SOUTH GATE CA	Industrial	Easement	N
6233-028-005	LA RIVER	SOUTH GATE CA	Industrial	Easement	N
6233-028-019	LA RIVER	SOUTH GATE CA	Industrial	Partial	N
6233-028-022	LA RIVER	SOUTH GATE CA	Industrial	Easement	N
6233-028-023	LA RIVER	SOUTH GATE CA	Industrial	Easement	N
6233-028-026	LA RIVER	SOUTH GATE CA	Miscellaneous	Full	N
6233-028-270	LADWP	SOUTH GATE CA	Miscellaneous	Easement	N
6233-028-274	RIO HONDO	SOUTH GATE CA	Miscellaneous	Easement	N
6233-028-900	LA RIVER	SOUTH GATE CA	Miscellaneous	Easement	N
6233-029-270	LADWP	SOUTH GATE CA	Miscellaneous	Easement	N
6233-031-271	LADWP	SOUTH GATE CA	Miscellaneous	Easement	N
6233-031-272	LADWP	SOUTH GATE CA	Miscellaneous	Easement	N
6233-031-803	SCE CORRIDOR	SOUTH GATE CA	Miscellaneous	Easement	N
6233-032-002	LA RIVER	SOUTH GATE CA	Industrial	Easement	N
6233-032-003	LA RIVER	SOUTH GATE CA	Industrial	Easement	N
6233-032-009	LA RIVER	SOUTH GATE CA	Industrial	Easement	N
6233-032-010	LA RIVER	SOUTH GATE CA	Industrial	Partial	N
6233-032-900	5525 IMPERIAL HWY	SOUTH GATE CA	Miscellaneous	Easement	N
6233-032-901	LA RIVER	SOUTH GATE CA	Miscellaneous	Partial	N

ACQUISITIONS UNDER ALTERNATIVE 7, DESIGN OPTION 3B

AIN	Address	City and Community	Land Use Designation	Acquisition	Displacement
6233-032-902	LA RIVER	SOUTH GATE CA	Industrial	Easement	N
6233-032-903	LA RIVER	SOUTH GATE CA	Industrial	Easement	N
6233-037-900	LA RIVER	SOUTH GATE CA	Industrial	Partial	N
6233-037-901	LA RIVER	SOUTH GATE CA	Industrial	Partial	N
5243-017-011	4651 BANDINI BLVD	VERNON CA	Industrial	Full	Y
5243-017-012	4505 BANDINI BLVD	VERNON CA	Industrial	Partial	N
5243-017-800	RAIL OPS	VERNON CA	Miscellaneous	Partial	N
5243-017-804	RAIL OPS	VERNON CA	Miscellaneous	Partial	N
5243-017-806	RAIL OPS	VERNON CA	Miscellaneous	Partial	N
5243-017-808	4560 E 26TH ST	VERNON CA	Industrial	Partial	N
6304-030-903	4530 BANDINI BLVD	VERNON CA	Miscellaneous	Full	Y
6304-030-906	4528 BANDINI BLVD	VERNON CA	Industrial	Full	Y
6314-020-028	5837 DISTRICT BLVD	VERNON CA	Industrial	Full	Y
6314-020-040	5725 DISTRICT BLVD	VERNON CA		Partial	N
6314-020-041	5837 DISTRICT BLVD	VERNON CA		Full	N
6314-020-042	5837 DISTRICT BLVD	VERNON CA		Full	N
6314-020-800	RAIL OPS	VERNON CA	Miscellaneous	Easement	N
6314-021-015	4979 E 52ND PL	VERNON CA		Partial	N
6314-033-002		VERNON CA		Partial	N
6314-033-271	LADWP	VERNON CA	Industrial	Easement	N
6314-033-801	RAIL OPS	VERNON CA	Miscellaneous	Partial	N
6314-033-802	RAIL OPS	VERNON CA	Miscellaneous	Easement	N
6314-033-803	RAIL OPS	VERNON CA	Miscellaneous	Easement	N
6314-033-901	LA RIVER	VERNON CA	Miscellaneous	Easement	N
6314-034-804	RAIL OPS	VERNON CA	Miscellaneous	Easement	N

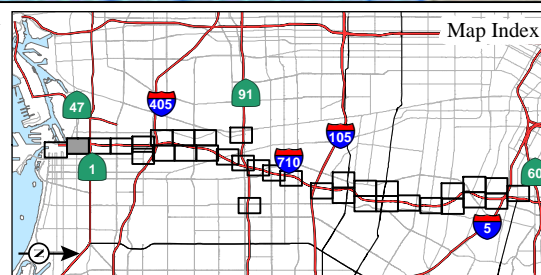
ACQUISITIONS UNDER ALTERNATIVE 7, DESIGN OPTION 3B

AIN	Address	City and Community	Land Use Designation	Acquisition	Displacement
6332-001-002	4800 E 26TH ST	VERNON CA	Industrial	Full	Y
6332-001-003	4720 E 26TH ST	VERNON CA	Industrial	Full	Y
6332-001-004	4730 E 26TH ST	VERNON CA	Industrial	Full	Y
6332-001-005	4901 BANDINI BLVD	VERNON CA	Industrial	Partial	N

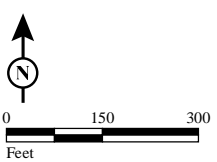



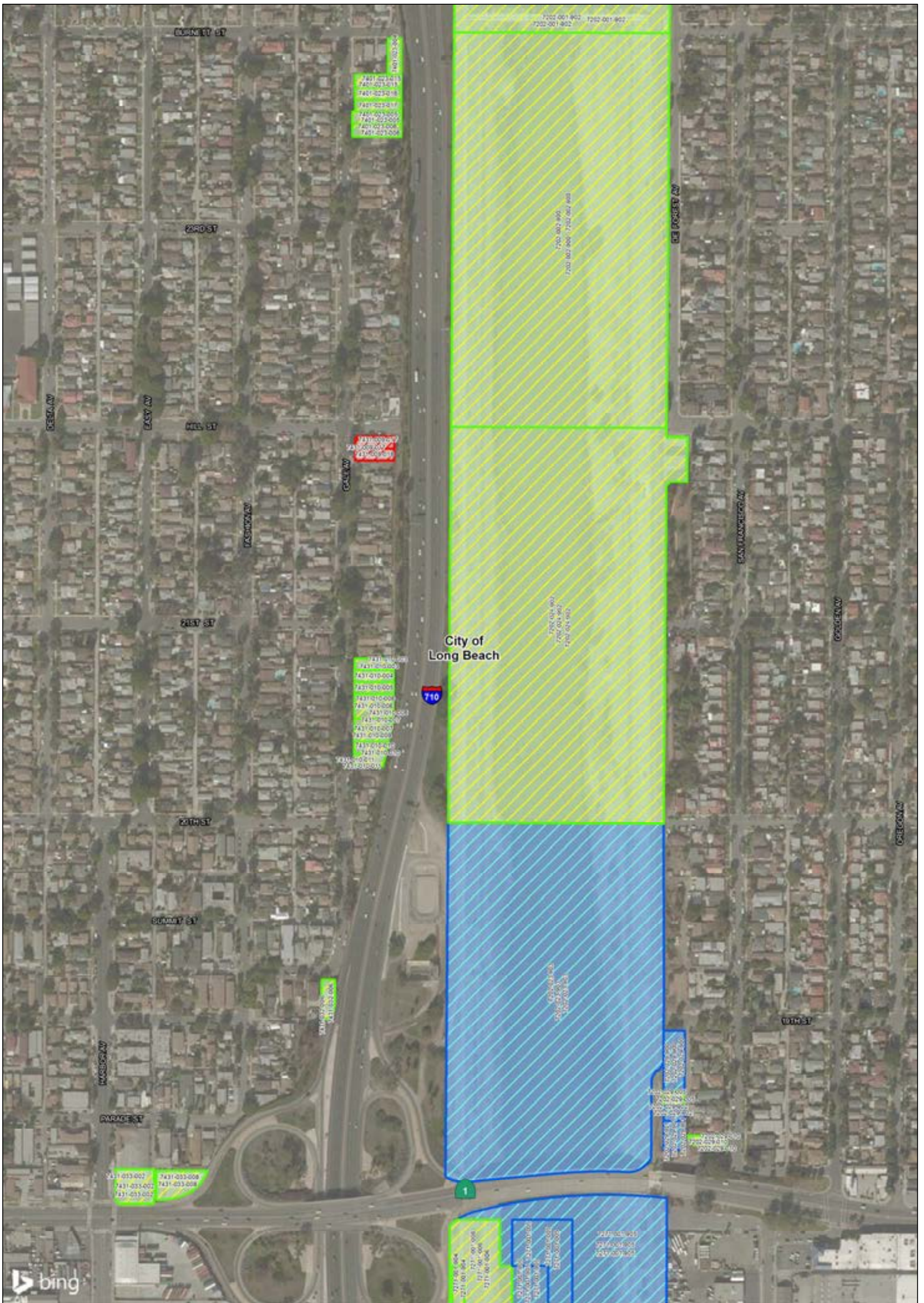
Alternative 5C Acquisitions	Alternative 5C Option 2A Acquisitions*	Alternative 5C Option 3A Acquisitions*
Full	Full	Full
Partial	Partial	Partial
Easement	Easement	Easement

* Options only show takes that differ from Alternative 5C. Alternative 5C Option 1A has the same acquisitions as Alternative 5C.



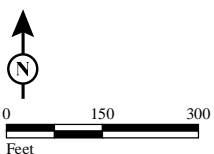
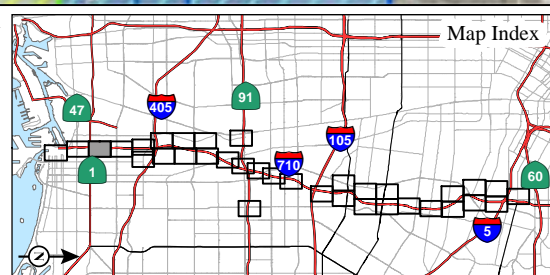
**I-710 Corridor Project
RDEIR/SDEIS
Parcel Acquisitions -
Alternative 5C and Options**





Alternative 5C Acquisitions	Alternative 5C Option 2A Acquisitions*	Alternative 5C Option 3A Acquisitions*
Full	Full	Full
Partial	Partial	Partial
Easement	Easement	Easement

* Options only show takes that differ from Alternative 5C.
Alternative 5C Option 1A has the same acquisitions as Alternative 5C.



SOURCE: Bing (2016); AECOM (2016)

I:\URS0801\GIS_MOD\MXD\EIR_EIS\Parcel_Acquisitions_Alt5C.mxd (5/26/2017)

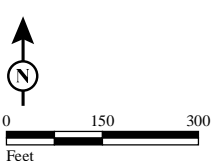
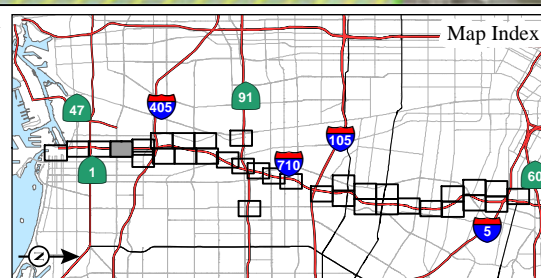
I-710 Corridor Project
RDEIR/SDEIS
Parcel Acquisitions -
Alternative 5C and Options

07-LA-710- PM 5.4/24.5
EA 249900; EFIS 0700000443



Alternative 5C Acquisitions	Alternative 5C Option 2A Acquisitions*	Alternative 5C Option 3A Acquisitions*
Full	Full	Full
Partial	Partial	Partial
Easement	Easement	Easement

* Options only show takes that differ from Alternative 5C.
 Alternative 5C Option 1A has the same acquisitions as Alternative 5C.



SOURCE: Bing (2016); AECOM (2016)

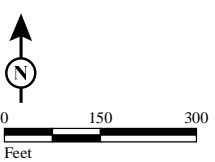
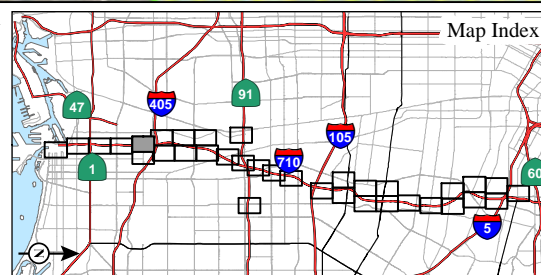
I:\URS0801\GIS_MOD\MXD\EIR_EIS\Parcel_Acquisitions_Alt5C.mxd (5/26/2017)

**I-710 Corridor Project
 RDEIR/SDEIS
 Parcel Acquisitions -
 Alternative 5C and Options**



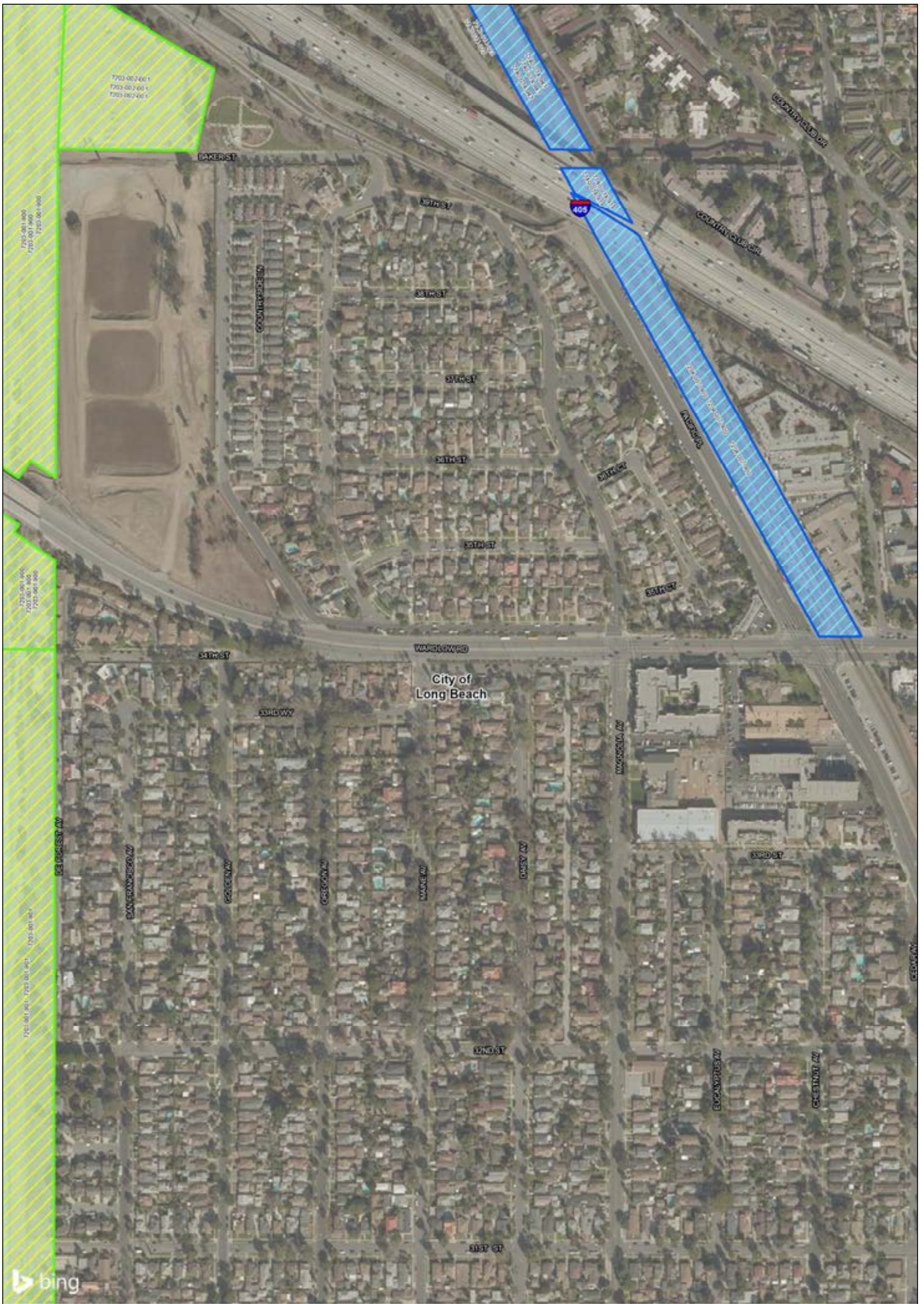
Alternative 5C Acquisitions	Alternative 5C Option 2A Acquisitions*	Alternative 5C Option 3A Acquisitions*
Full	Full	Full
Partial	Partial	Partial
Easement	Easement	Easement

* Options only show takes that differ from Alternative 5C.
Alternative 5C Option 1A has the same acquisitions as Alternative 5C.



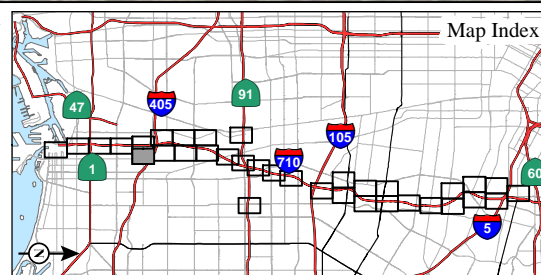
SOURCE: Bing (2016); AECOM (2016)

I:\URS0801\GIS_MOD\MXD\EIR_EIS\Parcel_Acquisitions_Alt5C.mxd (5/26/2017)

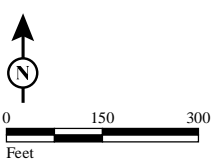


Alternative 5C Acquisitions	Alternative 5C Option 2A Acquisitions*	Alternative 5C Option 3A Acquisitions*
Full	Full	Full
Partial	Partial	Partial
Easement	Easement	Easement

* Options only show takes that differ from Alternative 5C.
Alternative 5C Option 1A has the same acquisitions as Alternative 5C.



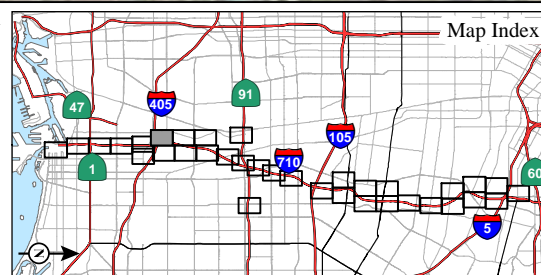
I-710 Corridor Project
RDEIR/SDEIS
Parcel Acquisitions -
Alternative 5C and Options



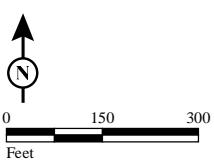


Alternative 5C Acquisitions	Alternative 5C Option 2A Acquisitions*	Alternative 5C Option 3A Acquisitions*
Full	Full	Full
Partial	Partial	Partial
Easement	Easement	Easement

* Options only show takes that differ from Alternative 5C.
Alternative 5C Option 1A has the same acquisitions as Alternative 5C.



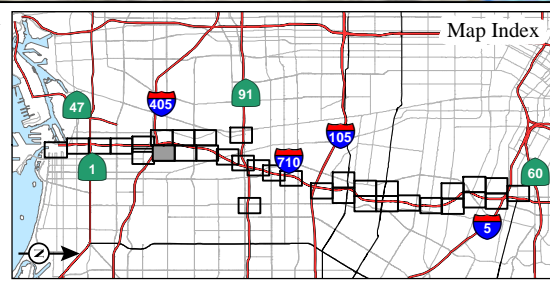
**I-710 Corridor Project
RDEIR/SDEIS
Parcel Acquisitions -
Alternative 5C and Options**



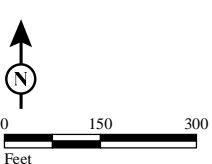


Alternative 5C Acquisitions	Alternative 5C Option 2A Acquisitions*	Alternative 5C Option 3A Acquisitions*
Full	Full	Full
Partial	Partial	Partial
Easement	Easement	Easement

* Options only show takes that differ from Alternative 5C.
Alternative 5C Option 1A has the same acquisitions as Alternative 5C.



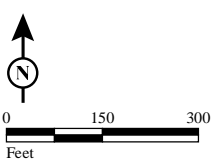
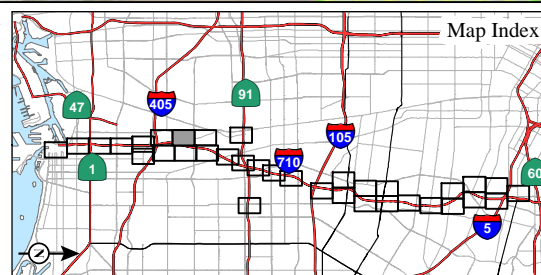
I-710 Corridor Project
RDEIR/SDEIS
Parcel Acquisitions -
Alternative 5C and Options





Alternative 5C Acquisitions	Alternative 5C Option 2A Acquisitions*	Alternative 5C Option 3A Acquisitions*
Full	Full	Full
Partial	Partial	Partial
Easement	Easement	Easement

* Options only show takes that differ from Alternative 5C.
Alternative 5C Option 1A has the same acquisitions as Alternative 5C.



SOURCE: Bing (2016); AECOM (2016)

I:\URS0801\GIS_MOD\MXD\EIR_EIS\Parcel_Acquisitions_Alt5C.mxd (5/26/2017)

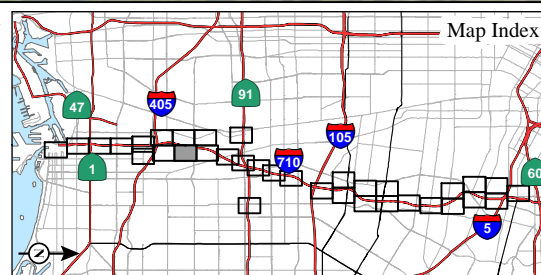
I-710 Corridor Project
RDEIR/SDEIS
Parcel Acquisitions -
Alternative 5C and Options

07-LA-710- PM 5.4/24.5
EA 249900; EFIS 070000443



Alternative 5C Acquisitions	Alternative 5C Option 2A Acquisitions*	Alternative 5C Option 3A Acquisitions*
Full	Full	Full
Partial	Partial	Partial
Easement	Easement	Easement

* Options only show takes that differ from Alternative 5C. Alternative 5C Option 1A has the same acquisitions as Alternative 5C.

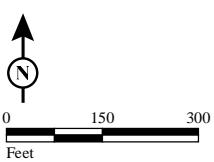
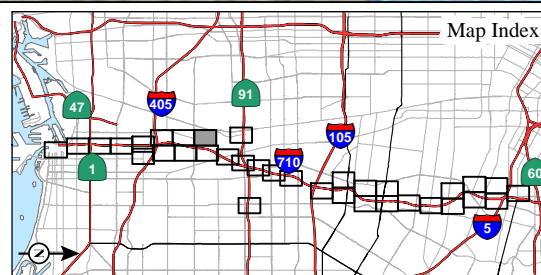


**I-710 Corridor Project
RDEIR/SDEIS
Parcel Acquisitions -
Alternative 5C and Options**



Alternative 5C Acquisitions	Alternative 5C Option 2A Acquisitions*	Alternative 5C Option 3A Acquisitions*
Full	Full	Full
Partial	Partial	Partial
Easement	Easement	Easement

* Options only show takes that differ from Alternative 5C.
Alternative 5C Option 1A has the same acquisitions as Alternative 5C.



SOURCE: Bing (2016); AECOM (2016)

I:\URS0801\GIS_MOD\MXD\EIR_EIS\Parcel_Acquisitions_Alt5C.mxd (5/26/2017)

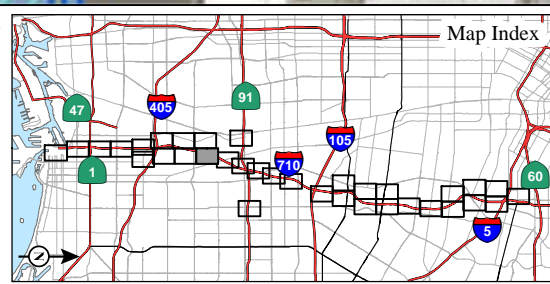
**I-710 Corridor Project
RDEIR/SDEIS
Parcel Acquisitions -
Alternative 5C and Options**

07-LA-710- PM 5.4/24.5
EA 249900; EFIS 070000443

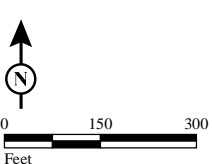


Alternative 5C Acquisitions	Alternative 5C Option 2A Acquisitions*	Alternative 5C Option 3A Acquisitions*
Full	Full	Full
Partial	Partial	Partial
Easement	Easement	Easement

* Options only show takes that differ from Alternative 5C.
Alternative 5C Option 1A has the same acquisitions as Alternative 5C.



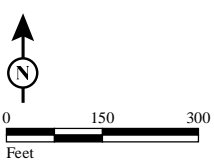
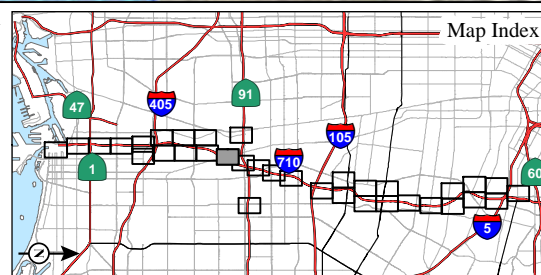
**I-710 Corridor Project
RDEIR/SDEIS
Parcel Acquisitions -
Alternative 5C and Options**





Alternative 5C Acquisitions	Alternative 5C Option 2A Acquisitions*	Alternative 5C Option 3A Acquisitions*
Full	Full	Full
Partial	Partial	Partial
Easement	Easement	Easement

* Options only show takes that differ from Alternative 5C.
Alternative 5C Option 1A has the same acquisitions as Alternative 5C.



SOURCE: Bing (2016); AECOM (2016)

I:\URS0801\GIS_MOD\MXD\EIR_EIS\Parcel_Acquisitions_Alt5C.mxd (5/26/2017)

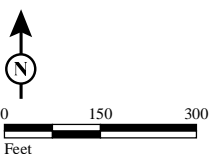
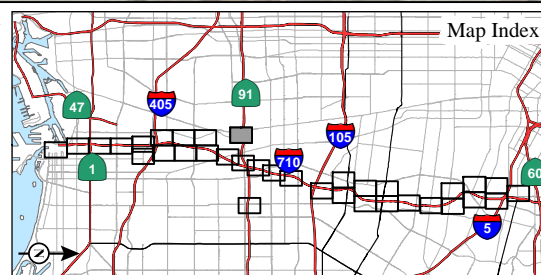
**I-710 Corridor Project
RDEIR/SDEIS
Parcel Acquisitions -
Alternative 5C and Options**

07-LA-710- PM 5.4/24.5
EA 249900; EFIS 0700000443



Alternative 5C Acquisitions	Alternative 5C Option 2A Acquisitions*	Alternative 5C Option 3A Acquisitions*
Full	Full	Full
Partial	Partial	Partial
Easement	Easement	Easement

* Options only show takes that differ from Alternative 5C.
Alternative 5C Option 1A has the same acquisitions as Alternative 5C.



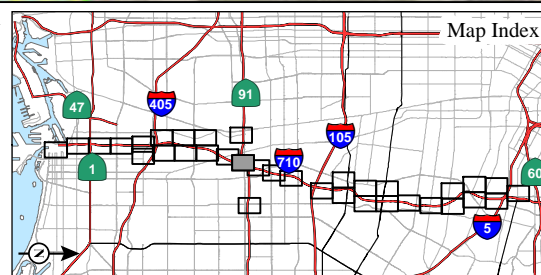
SOURCE: Bing (2016); AECOM (2016)

I:\URS0801\GIS_MOD\MXD\EIR_EIS\Parcel_Acquisitions_Alt5C.mxd (5/26/2017)

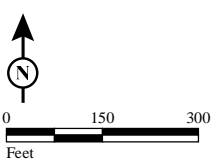


Alternative 5C Acquisitions	Alternative 5C Option 2A Acquisitions*	Alternative 5C Option 3A Acquisitions*
Full	Full	Full
Partial	Partial	Partial
Easement	Easement	Easement

* Options only show takes that differ from Alternative 5C.
Alternative 5C Option 1A has the same acquisitions as Alternative 5C.



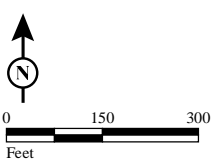
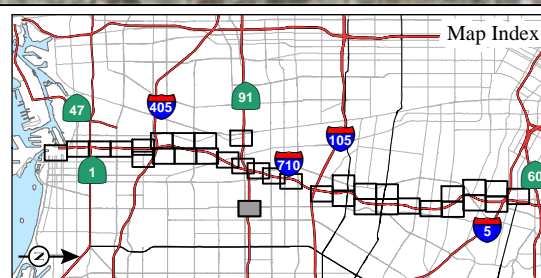
I-710 Corridor Project
RDEIR/SDEIS
Parcel Acquisitions -
Alternative 5C and Options





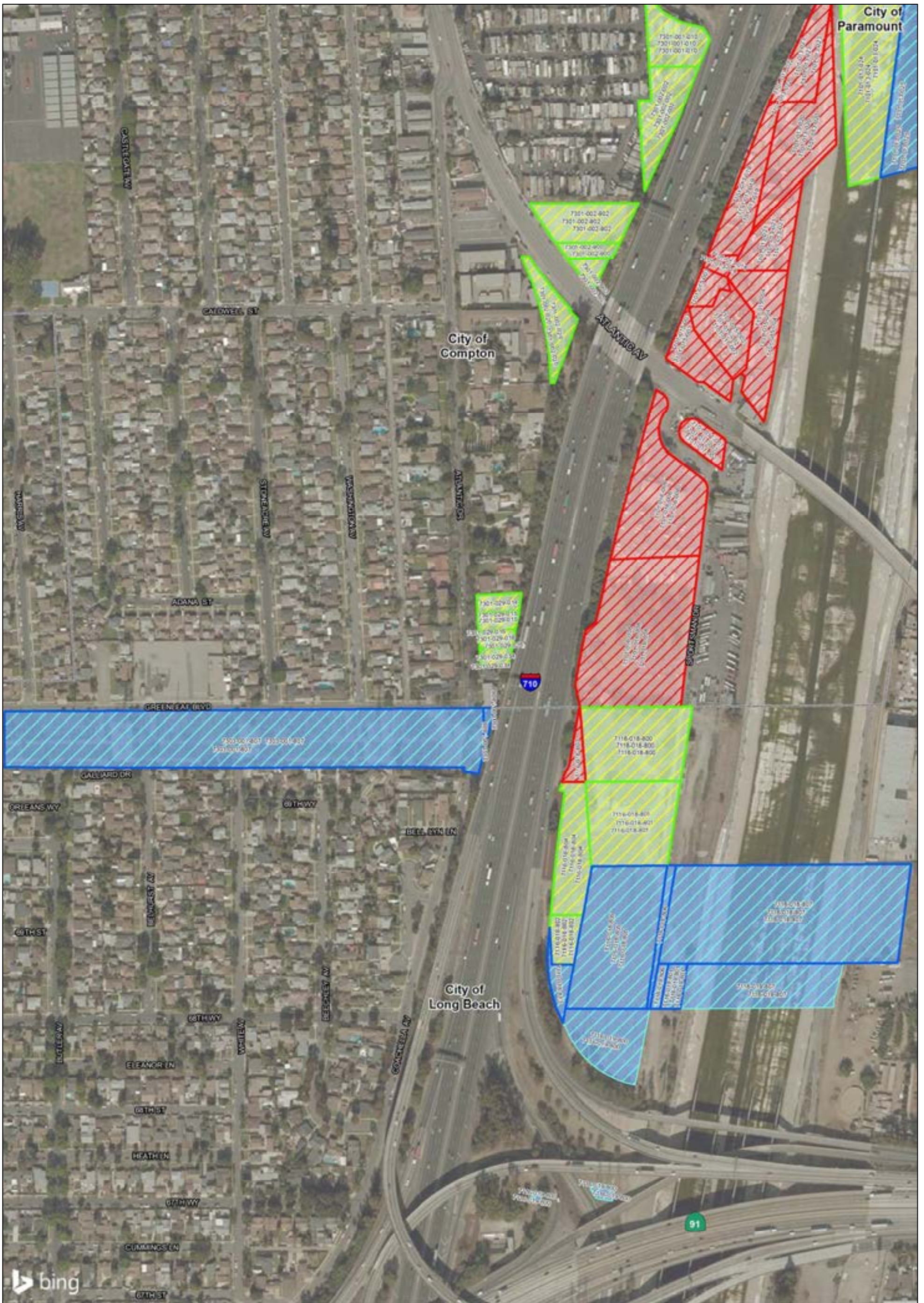
Alternative 5C Acquisitions	Alternative 5C Option 2A Acquisitions*	Alternative 5C Option 3A Acquisitions*
Full	Full	Full
Partial	Partial	Partial
Easement	Easement	Easement

* Options only show takes that differ from Alternative 5C.
Alternative 5C Option 1A has the same acquisitions as Alternative 5C.



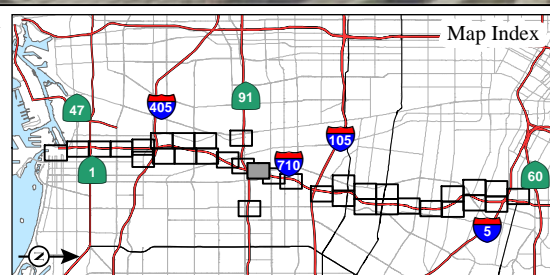
SOURCE: Bing (2016); AECOM (2016)

I:\URS0801\GIS_MOD\MXD\EIR_EIS\Parcel_Acquisitions_Alt5C.mxd (5/26/2017)

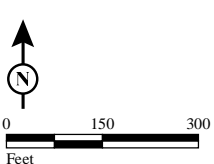


Alternative 5C Acquisitions	Alternative 5C Option 2A Acquisitions*	Alternative 5C Option 3A Acquisitions*
Full	Full	Full
Partial	Partial	Partial
Easement	Easement	Easement

* Options only show takes that differ from Alternative 5C.
Alternative 5C Option 1A has the same acquisitions as Alternative 5C.



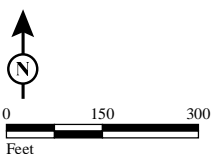
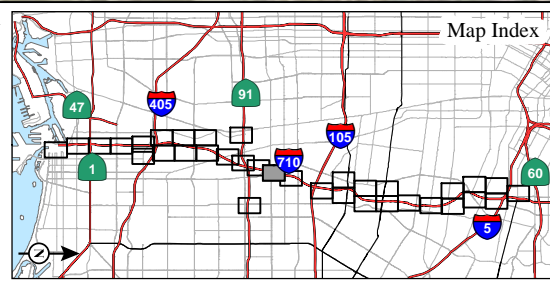
**I-710 Corridor Project
RDEIR/SDEIS
Parcel Acquisitions -
Alternative 5C and Options**





Alternative 5C Acquisitions	Alternative 5C Option 2A Acquisitions*	Alternative 5C Option 3A Acquisitions*
Full	Full	Full
Partial	Partial	Partial
Easement	Easement	Easement

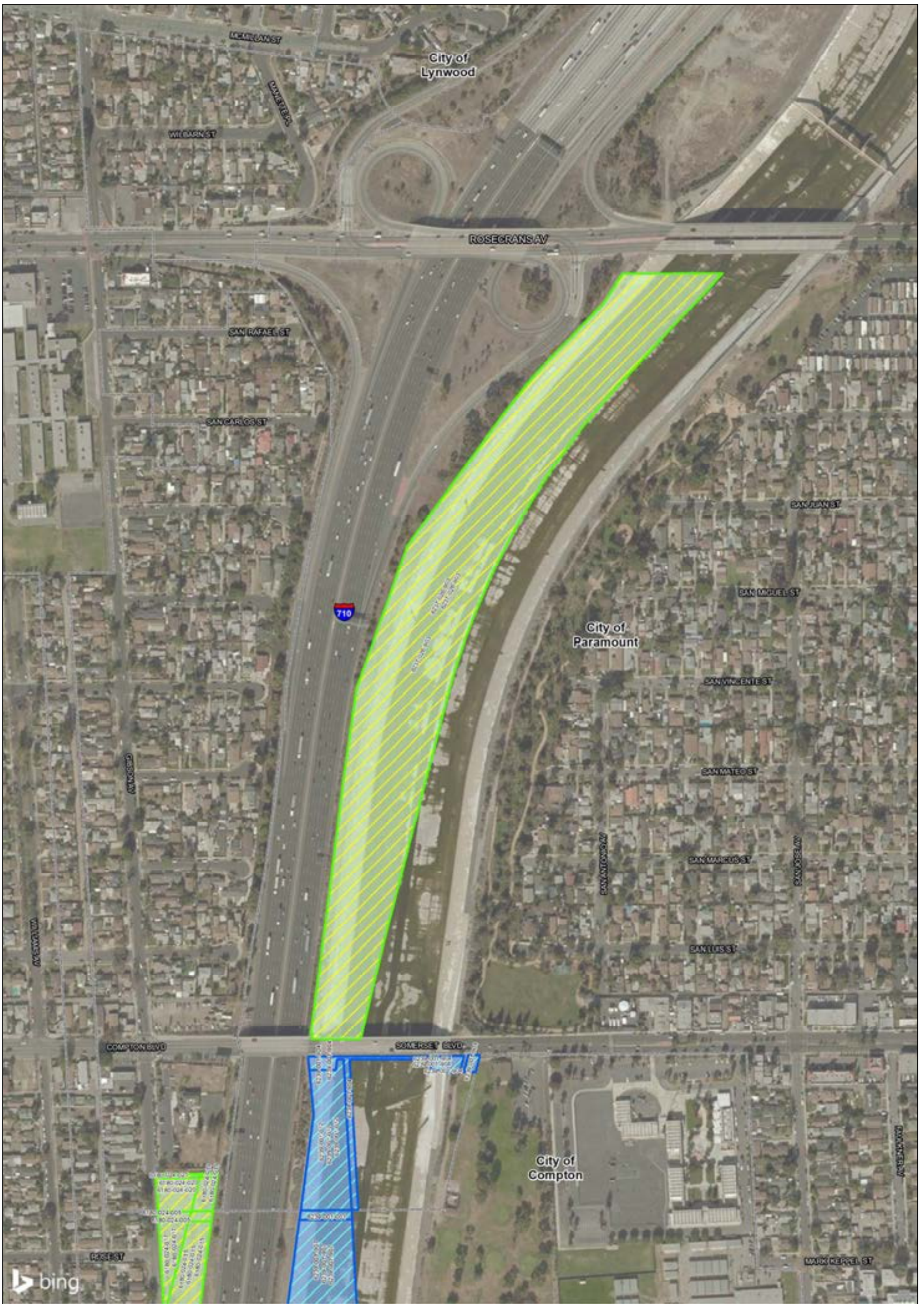
* Options only show takes that differ from Alternative 5C.
Alternative 5C Option 1A has the same acquisitions as Alternative 5C.



SOURCE: Bing (2016); AECOM (2016)

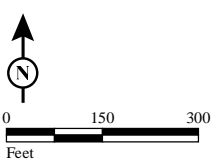
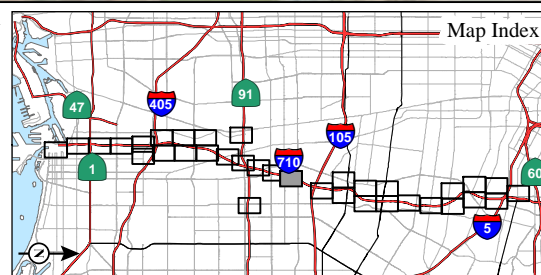
I:\URS0801\GIS_MOD\MXD\EIR_EIS\Parcel_Acquisitions_Alt5C.mxd (5/26/2017)

**I-710 Corridor Project
RDEIR/SDEIS
Parcel Acquisitions -
Alternative 5C and Options**



Alternative 5C Acquisitions	Alternative 5C Option 2A Acquisitions*	Alternative 5C Option 3A Acquisitions*
Full	Full	Full
Partial	Partial	Partial
Easement	Easement	Easement

* Options only show takes that differ from Alternative 5C.
Alternative 5C Option 1A has the same acquisitions as Alternative 5C.



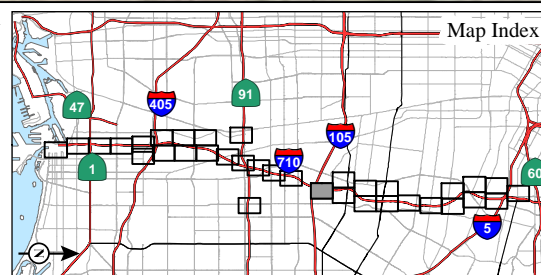
SOURCE: Bing (2016); AECOM (2016)

I:\URS0801\GIS_MOD\MXD\EIR_EIS\Parcel_Acquisitions_Alt5C.mxd (5/26/2017)

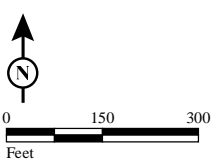


Alternative 5C Acquisitions	Alternative 5C Option 2A Acquisitions*	Alternative 5C Option 3A Acquisitions*
Full	Full	Full
Partial	Partial	Partial
Easement	Easement	Easement

* Options only show takes that differ from Alternative 5C.
Alternative 5C Option 1A has the same acquisitions as Alternative 5C.



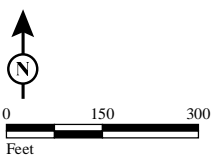
I-710 Corridor Project
RDEIR/SDEIS
Parcel Acquisitions -
Alternative 5C and Options





Alternative 5C Acquisitions	Alternative 5C Option 2A Acquisitions*	Alternative 5C Option 3A Acquisitions*
Full	Full	Full
Partial	Partial	Partial
Easement	Easement	Easement

* Options only show takes that differ from Alternative 5C.
Alternative 5C Option 1A has the same acquisitions as Alternative 5C.



SOURCE: Bing (2016); AECOM (2016)

I:\URS0801\GIS_MOD\MXD\EIR_EIS\Parcel_Acquisitions_Alt5C.mxd (5/26/2017)

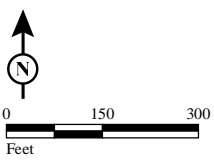
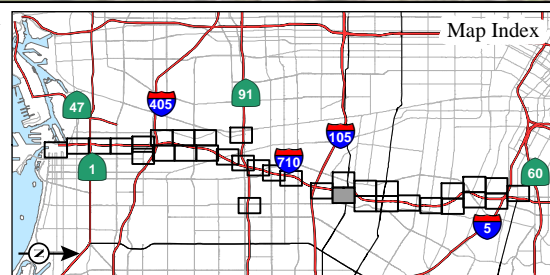
**I-710 Corridor Project
RDEIR/SDEIS
Parcel Acquisitions -
Alternative 5C and Options**

07-LA-710- PM 5.4/24.5
EA 249900; EFIS 0700000443



Alternative 5C Acquisitions	Alternative 5C Option 2A Acquisitions*	Alternative 5C Option 3A Acquisitions*
Full (Red)	Full (Red with diagonal hatching)	Full (Red with diagonal hatching)
Partial (Green)	Partial (Green with diagonal hatching)	Partial (Green with diagonal hatching)
Easement (Blue)	Easement (Blue with diagonal hatching)	Easement (Blue with diagonal hatching)

* Options only show takes that differ from Alternative 5C. Alternative 5C Option 1A has the same acquisitions as Alternative 5C.



SOURCE: Bing (2016); AECOM (2016)

I:\URS0801\GIS_MOD\MXD\EIR_EIS\Parcel_Acquisitions_Alt5C.mxd (5/26/2017)

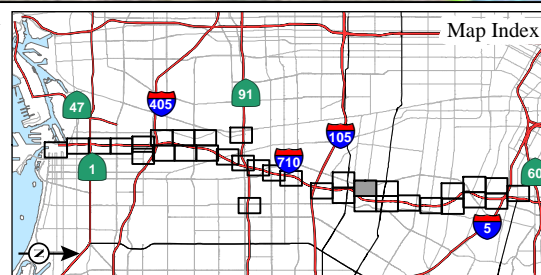
**I-710 Corridor Project
RDEIR/SDEIS
Parcel Acquisitions -
Alternative 5C and Options**

07-LA-710- PM 5.4/24.5
EA 249900; EFIS 070000443

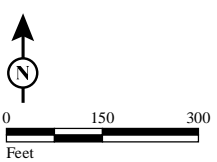


Alternative 5C Acquisitions	Alternative 5C Option 2A Acquisitions*	Alternative 5C Option 3A Acquisitions*
Full	Full	Full
Partial	Partial	Partial
Easement	Easement	Easement

* Options only show takes that differ from Alternative 5C.
Alternative 5C Option 1A has the same acquisitions as Alternative 5C.



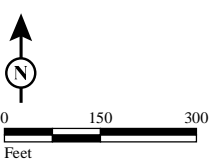
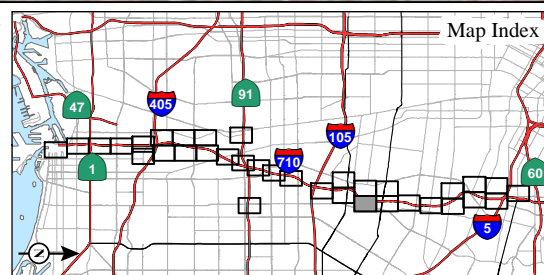
**I-710 Corridor Project
RDEIR/SDEIS
Parcel Acquisitions -
Alternative 5C and Options**





Alternative 5C Acquisitions	Alternative 5C Option 2A Acquisitions*	Alternative 5C Option 3A Acquisitions*
Full	Full	Full
Partial	Partial	Partial
Easement	Easement	Easement

* Options only show takes that differ from Alternative 5C.
Alternative 5C Option 1A has the same acquisitions as Alternative 5C.



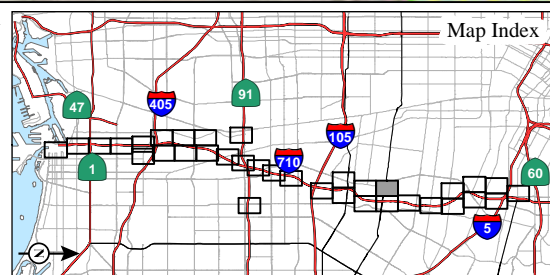
SOURCE: Bing (2016); AECOM (2016)

I:\URS0801\GIS_MOD\MXD\EIR_EIS\Parcel_Acquisitions_Alt5C.mxd (5/26/2017)

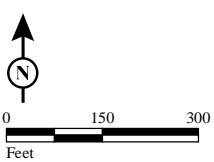


Alternative 5C Acquisitions	Alternative 5C Option 2A Acquisitions*	Alternative 5C Option 3A Acquisitions*
Full	Full	Full
Partial	Partial	Partial
Easement	Easement	Easement

* Options only show takes that differ from Alternative 5C.
Alternative 5C Option 1A has the same acquisitions as Alternative 5C.

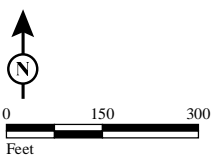


**I-710 Corridor Project
RDEIR/SDEIS
Parcel Acquisitions -
Alternative 5C and Options**



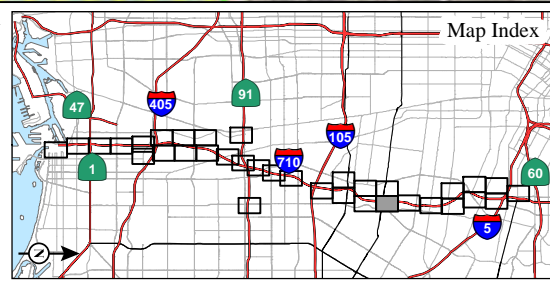


bing



Alternative 5C Acquisitions	Alternative 5C Option 2A Acquisitions*	Alternative 5C Option 3A Acquisitions*
Full	Full	Full
Partial	Partial	Partial
Easement	Easement	Easement

* Options only show takes that differ from Alternative 5C. Alternative 5C Option 1A has the same acquisitions as Alternative 5C.

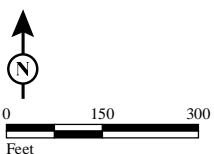
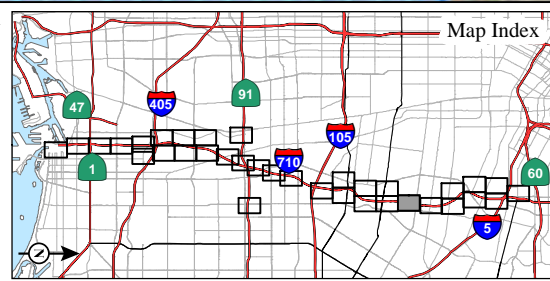


**I-710 Corridor Project
RDEIR/SDEIS
Parcel Acquisitions -
Alternative 5C and Options**



Alternative 5C Acquisitions	Alternative 5C Option 2A Acquisitions*	Alternative 5C Option 3A Acquisitions*
Full	Full	Full
Partial	Partial	Partial
Easement	Easement	Easement

* Options only show takes that differ from Alternative 5C. Alternative 5C Option 1A has the same acquisitions as Alternative 5C.

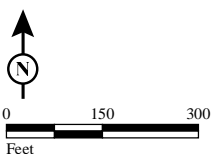

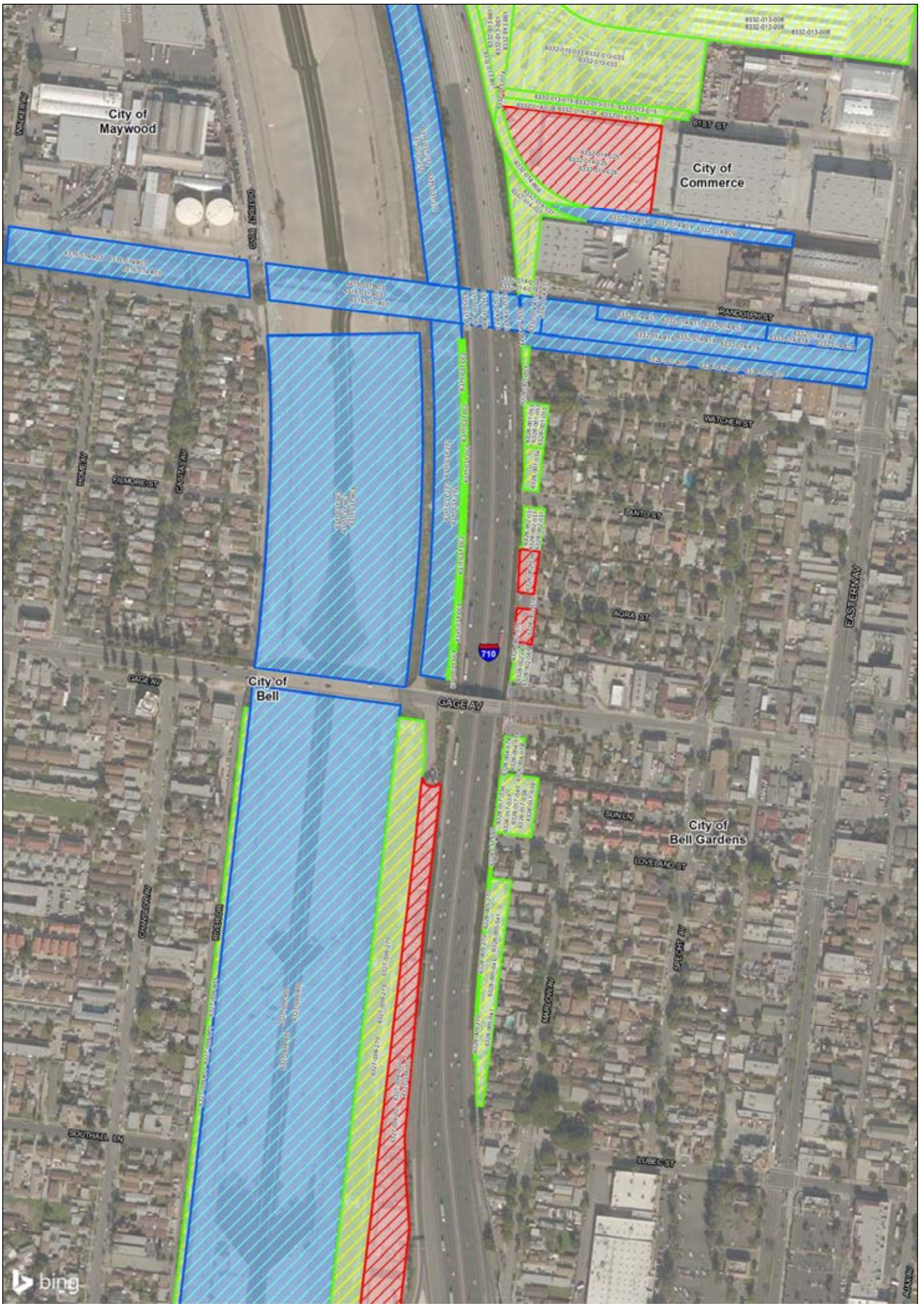


SOURCE: Bing (2016); AECOM (2016)

I:\URS0801\GIS_MOD\MXD\EIR_EIS\Parcel_Acquisitions_Alt5C.mxd (5/26/2017)

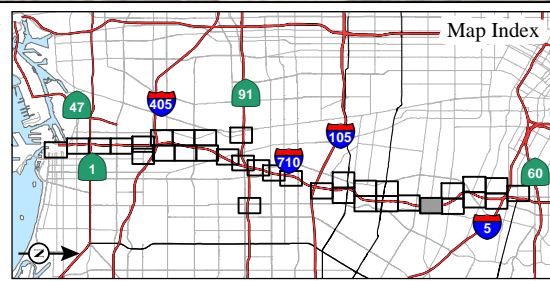
**I-710 Corridor Project
RDEIR/SDEIS
Parcel Acquisitions -
Alternative 5C and Options**

07-LA-710- PM 5.4/24.5
EA 249900; EFIS 0700000443



Alternative 5C Acquisitions	Alternative 5C Option 2A Acquisitions*	Alternative 5C Option 3A Acquisitions*
Full	Full	Full
Partial	Partial	Partial
Easement	Easement	Easement

* Options only show takes that differ from Alternative 5C. Alternative 5C Option 1A has the same acquisitions as Alternative 5C.

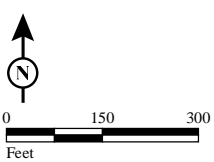
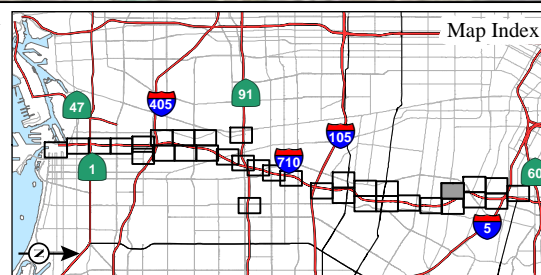


**I-710 Corridor Project
RDEIR/SDEIS
Parcel Acquisitions -
Alternative 5C and Options**



Alternative 5C Acquisitions	Alternative 5C Option 2A Acquisitions*	Alternative 5C Option 3A Acquisitions*
Full	Full	Full
Partial	Partial	Partial
Easement	Easement	Easement

* Options only show takes that differ from Alternative 5C.
 Alternative 5C Option 1A has the same acquisitions as Alternative 5C.



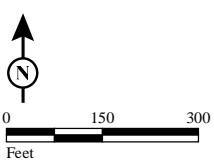
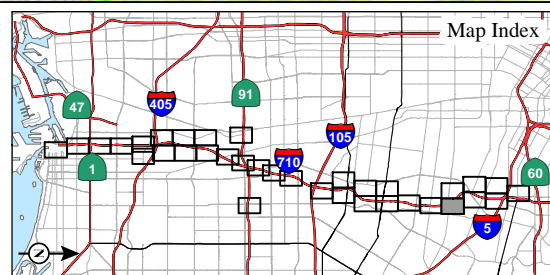
SOURCE: Bing (2016); AECOM (2016)

I:\URS0801\GIS_MOD\MXD\EIR_EIS\Parcel_Acquisitions_Alt5C.mxd (5/26/2017)



Alternative 5C Acquisitions	Alternative 5C Option 2A Acquisitions*	Alternative 5C Option 3A Acquisitions*
Full	Full	Full
Partial	Partial	Partial
Easement	Easement	Easement

* Options only show takes that differ from Alternative 5C.
Alternative 5C Option 1A has the same acquisitions as Alternative 5C.



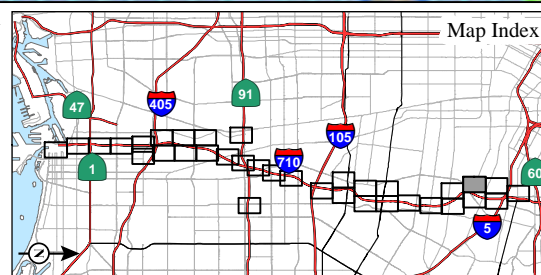
SOURCE: Bing (2016); AECOM (2016)

I:\URS0801\GIS_MOD\MXD\EIR_EIS\Parcel_Acquisitions_Alt5C.mxd (5/26/2017)

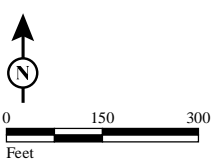


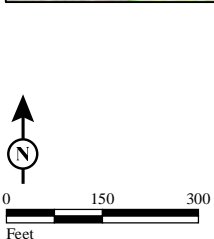
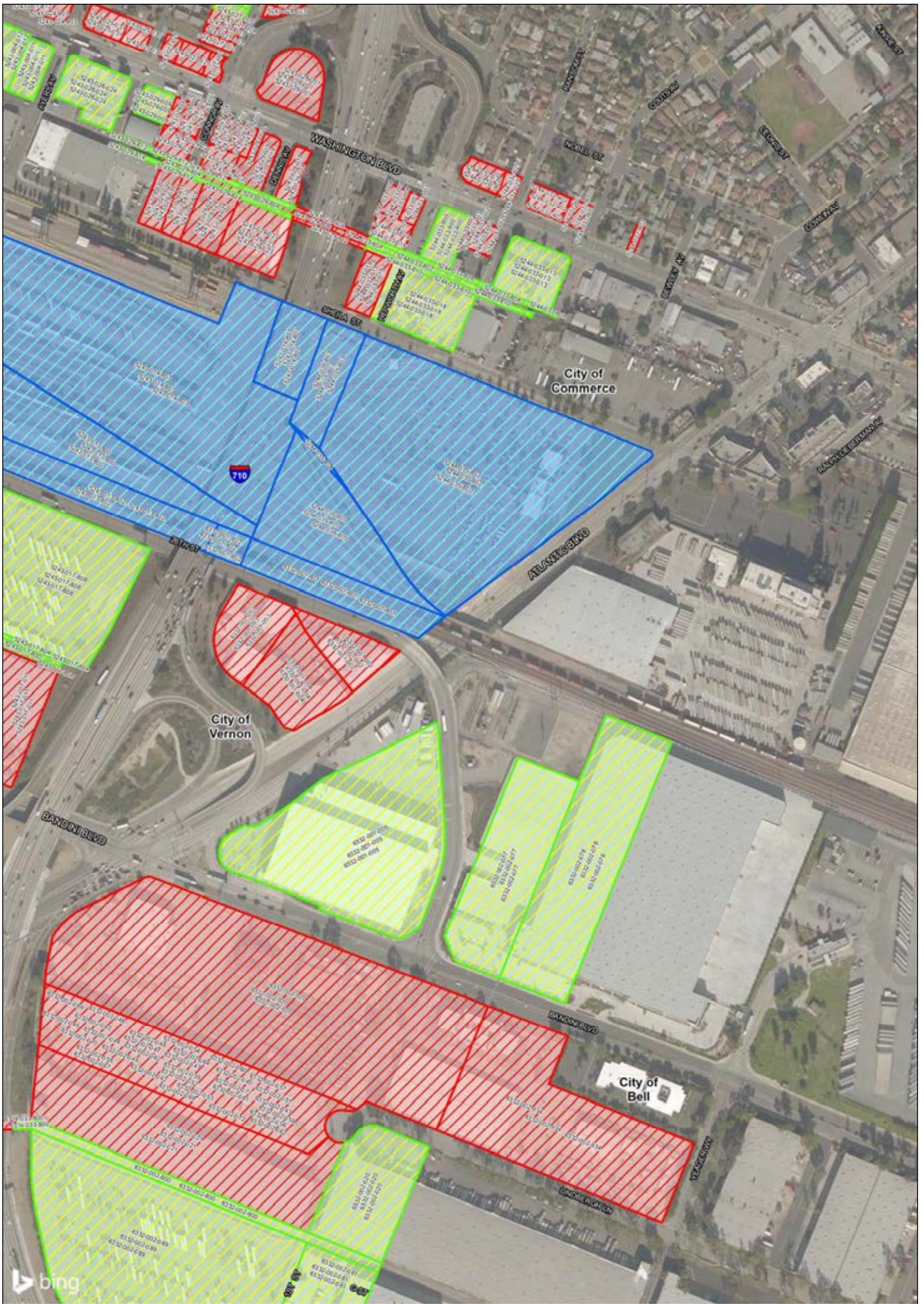
Alternative 5C Acquisitions	Alternative 5C Option 2A Acquisitions*	Alternative 5C Option 3A Acquisitions*
Full	Full	Full
Partial	Partial	Partial
Easement	Easement	Easement

* Options only show takes that differ from Alternative 5C.
Alternative 5C Option 1A has the same acquisitions as Alternative 5C.



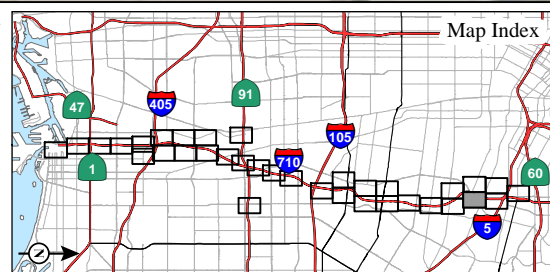
**I-710 Corridor Project
RDEIR/SDEIS
Parcel Acquisitions -
Alternative 5C and Options**





Alternative 5C Acquisitions	Alternative 5C Option 2A Acquisitions*	Alternative 5C Option 3A Acquisitions*
Full	Full	Full
Partial	Partial	Partial
Easement	Easement	Easement

* Options only show takes that differ from Alternative 5C.
Alternative 5C Option 1A has the same acquisitions as Alternative 5C.

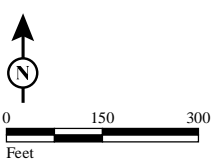
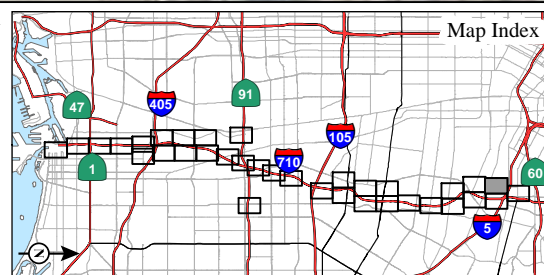


**I-710 Corridor Project
RDEIR/SDEIS
Parcel Acquisitions -
Alternative 5C and Options**



Alternative 5C Acquisitions	Alternative 5C Option 2A Acquisitions*	Alternative 5C Option 3A Acquisitions*
Full	Full	Full
Partial	Partial	Partial
Easement	Easement	Easement

* Options only show takes that differ from Alternative 5C.
Alternative 5C Option 1A has the same acquisitions as Alternative 5C.



SOURCE: Bing (2016); AECOM (2016)

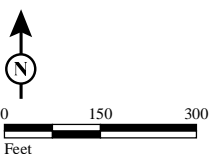
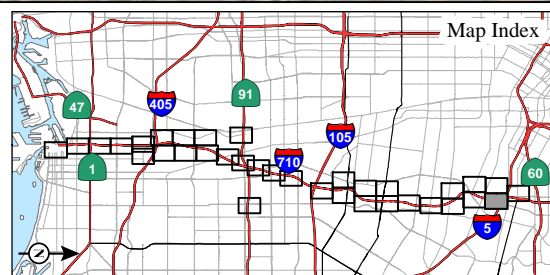
I:\URS0801\GIS_MOD\MXD\EIR_EIS\Parcel_Acquisitions_Alt5C.mxd (5/26/2017)

I-710 Corridor Project
RDEIR/SDEIS
Parcel Acquisitions -
Alternative 5C and Options



Alternative 5C Acquisitions	Alternative 5C Option 2A Acquisitions*	Alternative 5C Option 3A Acquisitions*
Full (Red)	Full (Red with diagonal lines)	Full (Red with diagonal lines)
Partial (Green)	Partial (Green with diagonal lines)	Partial (Green with diagonal lines)
Easement (Blue)	Easement (Blue with diagonal lines)	Easement (Blue with diagonal lines)

* Options only show takes that differ from Alternative 5C.
Alternative 5C Option 1A has the same acquisitions as Alternative 5C.



SOURCE: Bing (2016); AECOM (2016)

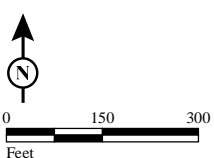
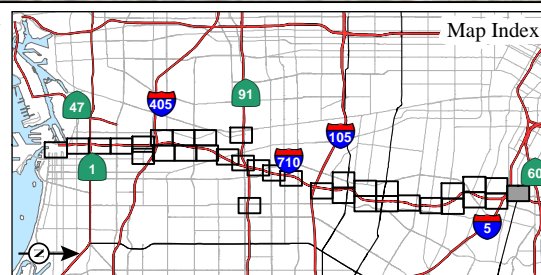
I:\URS0801\GIS_MOD\MXD\EIR_EIS\Parcel_Acquisitions_Alt5C.mxd (5/26/2017)

**I-710 Corridor Project
RDEIR/SDEIS
Parcel Acquisitions -
Alternative 5C and Options**



Alternative 5C Acquisitions	Alternative 5C Option 2A Acquisitions*	Alternative 5C Option 3A Acquisitions*
Full	Full	Full
Partial	Partial	Partial
Easement	Easement	Easement

* Options only show takes that differ from Alternative 5C.
Alternative 5C Option 1A has the same acquisitions as Alternative 5C.


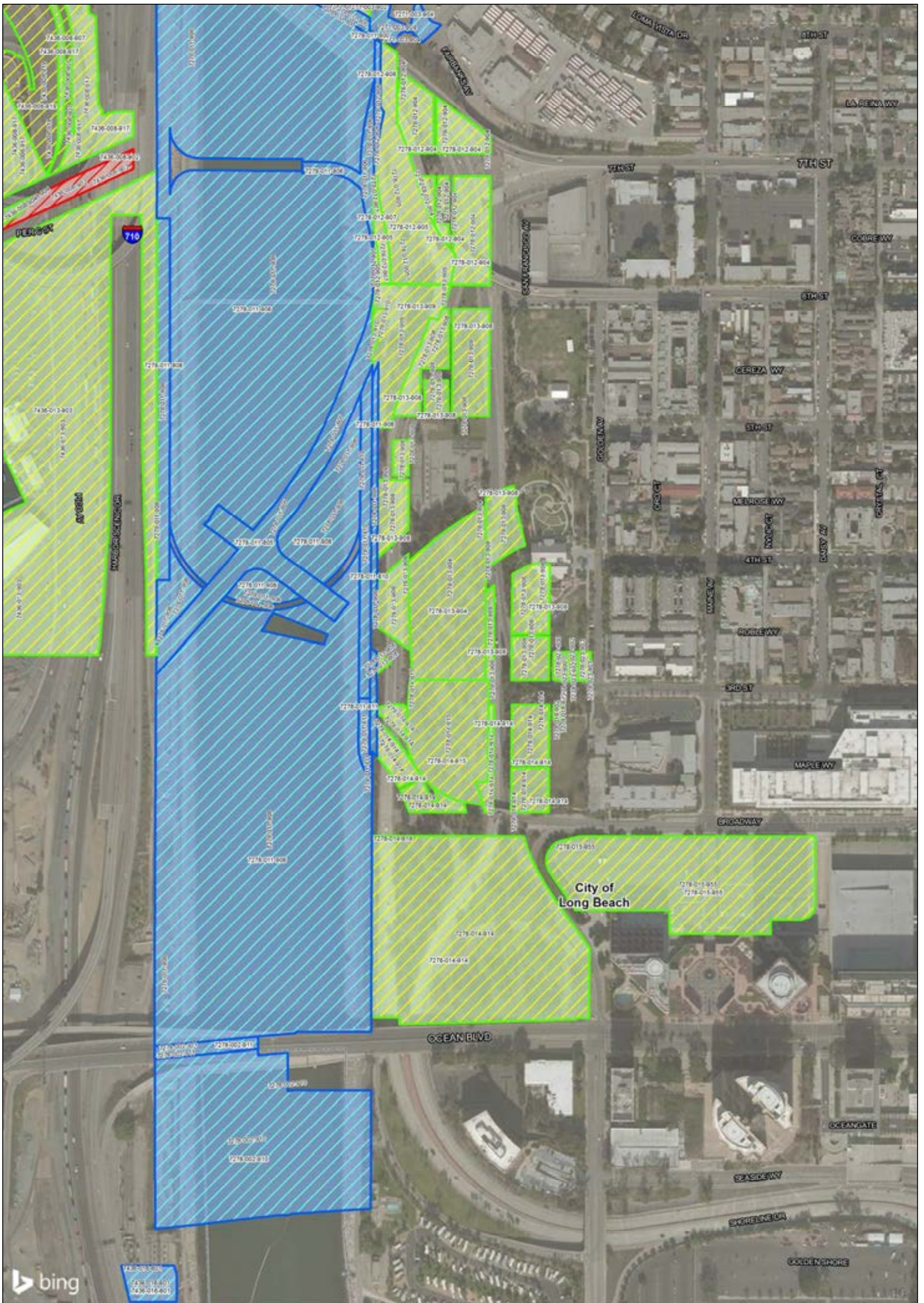


SOURCE: Bing (2016); AECOM (2016)

I:\URS0801\GIS_MOD\MXD\EIR_EIS\Parcel_Acquisitions_Alt5C.mxd (5/26/2017)

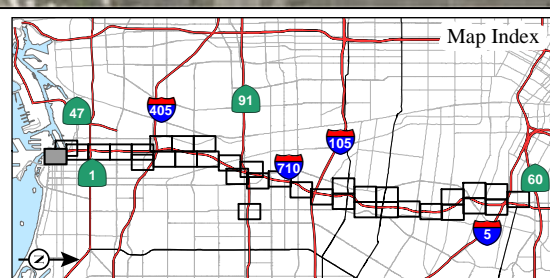
**I-710 Corridor Project
RDEIR/SDEIS
Parcel Acquisitions -
Alternative 5C and Options**

07-LA-710- PM 5.4/24.5
EA 249900; EFIS 0700000443

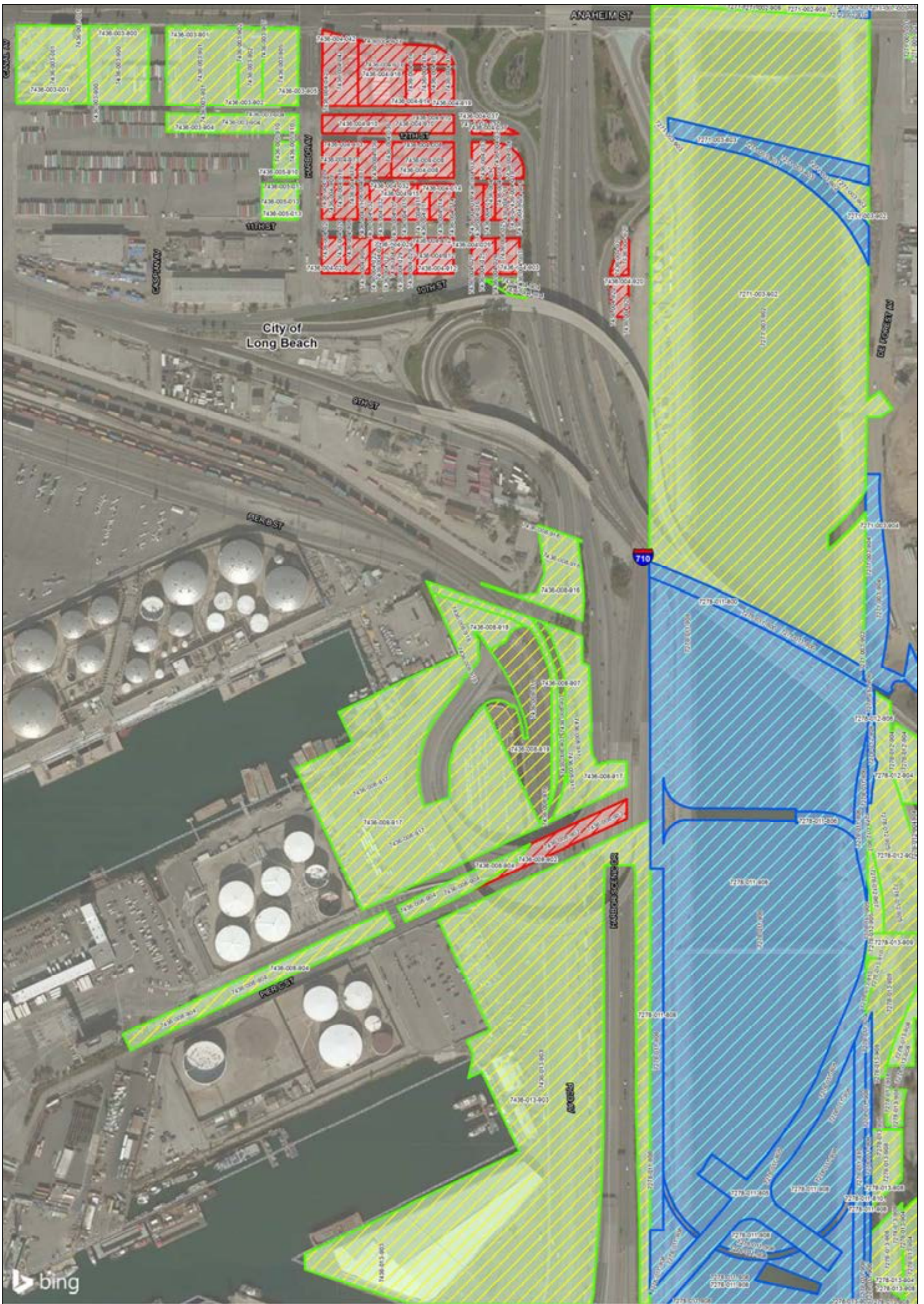


Alternative 7 Acquisitions	Alternative 7 Option 1B Acquisitions*	Alternative 7 Option 3B Acquisitions*
Full	Full	Full
Partial	Partial	Partial
Easement	Easement	Easement

* Options only show acquisitions that differ from Alternative 7

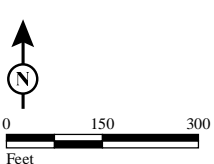
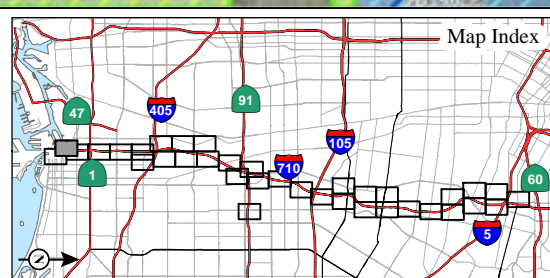


**I-710 Corridor Project
RDEIR/SDEIS
Parcel Acquisitions -
Alternative 7 and Options**



Alternative 7 Acquisitions	Alternative 7 Option 1B Acquisitions*	Alternative 7 Option 3B Acquisitions*
Full	Full	Full
Partial	Partial	Partial
Easement	Easement	Easement

* Options only show acquisitions that differ from Alternative 7

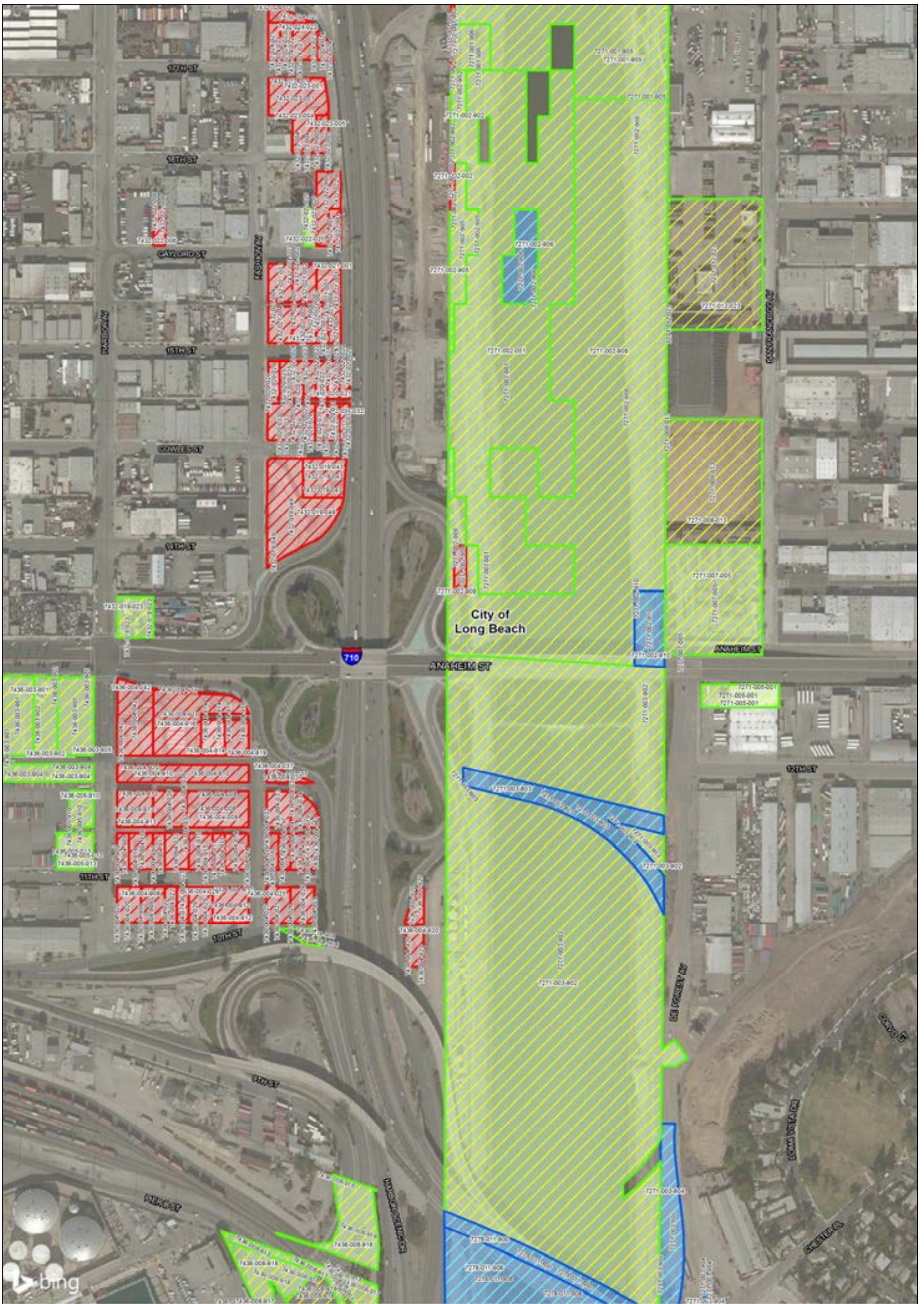


SOURCE: Bing (2016); AECOM (2016)

I:\URS0801\GIS_MOD\MXD\EIR_EIS\Parcel_Acquisitions_Alt7.mxd (5/31/2017)

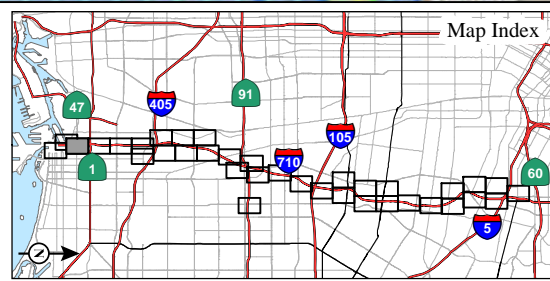
**I-710 Corridor Project
RDEIR/SDEIS
Parcel Acquisitions -
Alternative 7 and Options**

07-LA-710- PM 5.4/24.5
EA 249900; EFIS 070000443

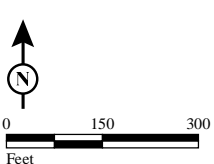


Alternative 7 Acquisitions	Alternative 7 Option 1B Acquisitions*	Alternative 7 Option 3B Acquisitions*
Full	Full	Full
Partial	Partial	Partial
Easement	Easement	Easement

* Options only show acquisitions that differ from Alternative 7

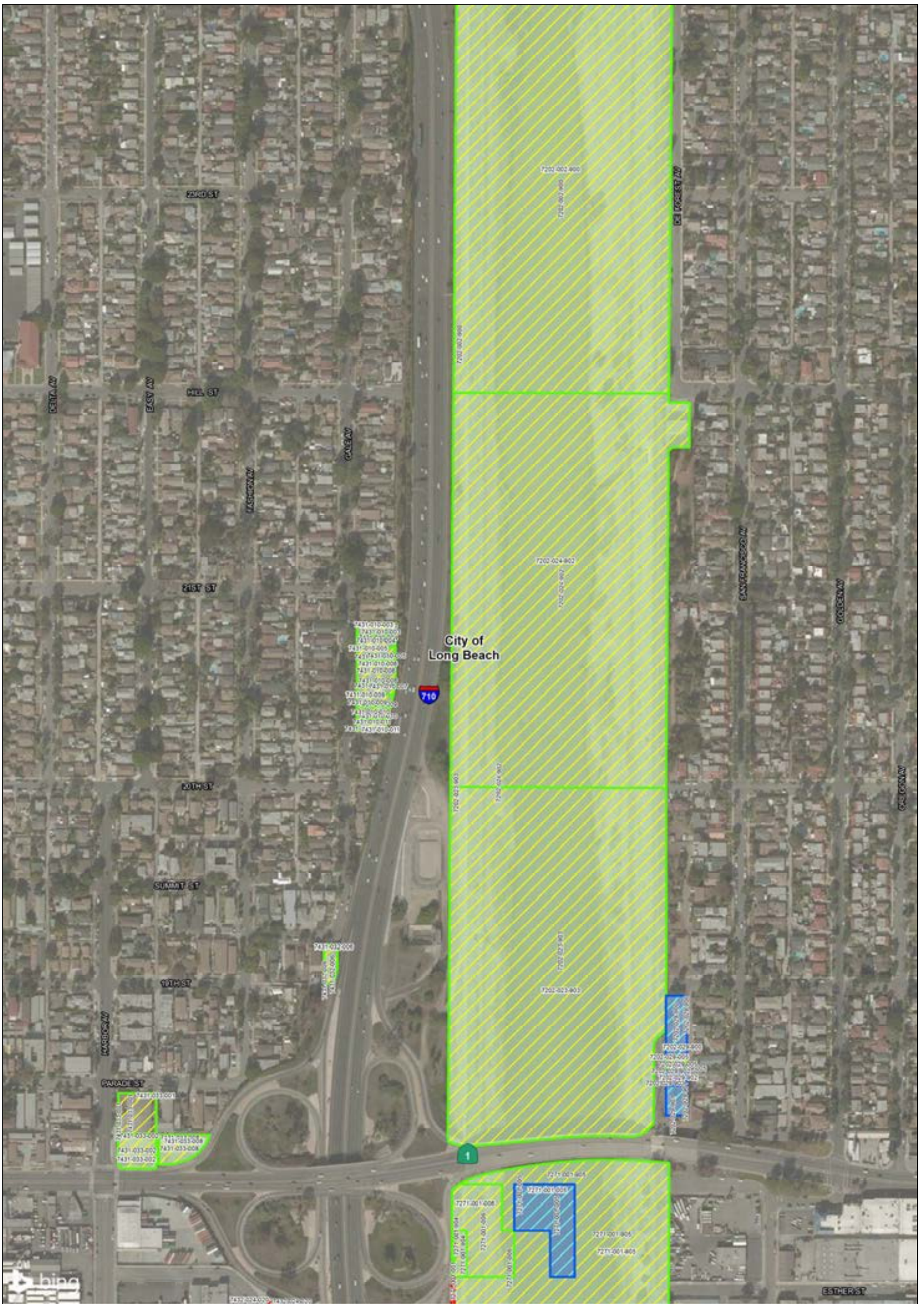


I-710 Corridor Project
RDEIR/SDEIS
Parcel Acquisitions -
Alternative 7 and Options



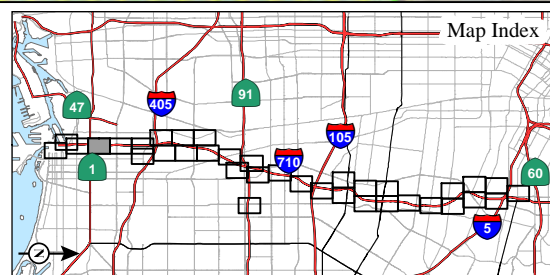
SOURCE: Bing (2016); AECOM (2016)

I:\URS0801\GIS_MOD\MXD\EIR_EIS\Parcel_Acquisitions_Alt7.mxd (5/31/2017)

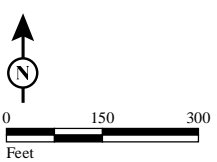


Alternative 7 Acquisitions	Alternative 7 Option 1B Acquisitions*	Alternative 7 Option 3B Acquisitions*
Full	Full	Full
Partial	Partial	Partial
Easement	Easement	Easement

* Options only show acquisitions that differ from Alternative 7



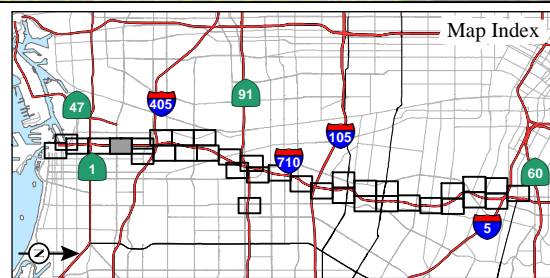
**I-710 Corridor Project
RDEIR/SDEIS
Parcel Acquisitions -
Alternative 7 and Options**



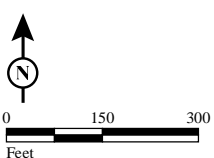


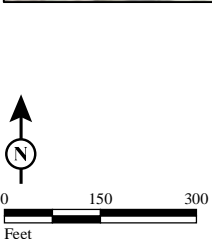
Alternative 7 Acquisitions	Alternative 7 Option 1B Acquisitions*	Alternative 7 Option 3B Acquisitions*
Full	Full	Full
Partial	Partial	Partial
Easement	Easement	Easement

* Options only show acquisitions that differ from Alternative 7



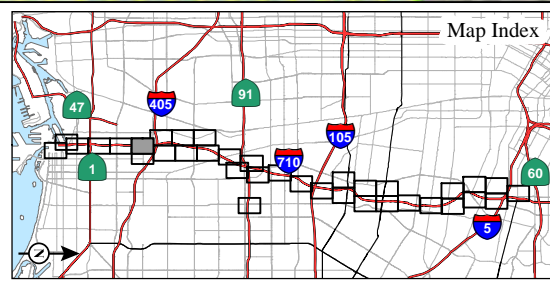
I-710 Corridor Project
RDEIR/SDEIS
Parcel Acquisitions -
Alternative 7 and Options





Alternative 7 Acquisitions	Alternative 7 Option 1B Acquisitions*	Alternative 7 Option 3B Acquisitions*
Full	Full	Full
Partial	Partial	Partial
Easement	Easement	Easement

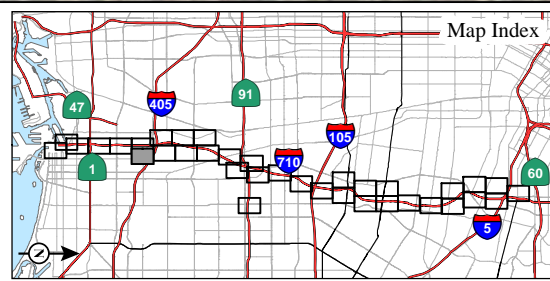
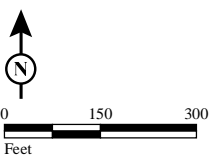
* Options only show acquisitions that differ from Alternative 7



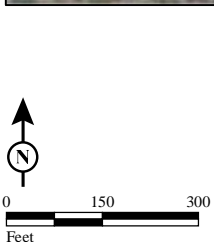
**I-710 Corridor Project
RDEIR/SDEIS
Parcel Acquisitions -
Alternative 7 and Options**



* Options only show acquisitions that differ from Alternative 7

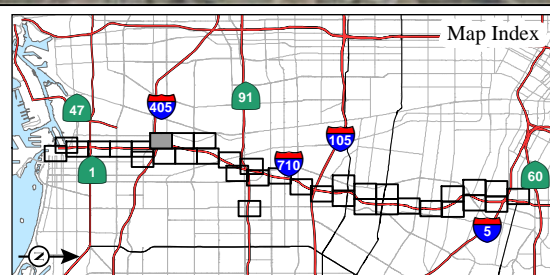


I-710 Corridor Project
RDEIR/SDEIS
Parcel Acquisitions -
Alternative 7 and Options

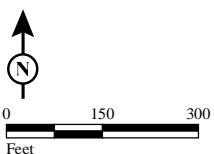



Alternative 7 Acquisitions	Alternative 7 Option 1B Acquisitions*	Alternative 7 Option 3B Acquisitions*
Full	Full	Full
Partial	Partial	Partial
Easement	Easement	Easement

* Options only show acquisitions that differ from Alternative 7

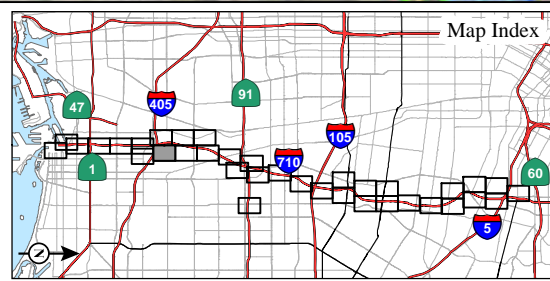


**I-710 Corridor Project
RDEIR/SDEIS
Parcel Acquisitions -
Alternative 7 and Options**



Alternative 7 Acquisitions	Alternative 7 Option 1B Acquisitions*	Alternative 7 Option 3B Acquisitions*
Full	Full	Full
Partial	Partial	Partial
Easement	Easement	Easement

* Options only show acquisitions that differ from Alternative 7

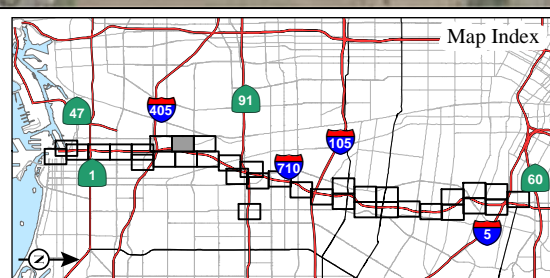


**I-710 Corridor Project
RDEIR/SDEIS
Parcel Acquisitions -
Alternative 7 and Options**



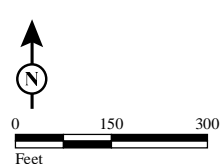
Alternative 7 Acquisitions	Alternative 7 Option 1B Acquisitions*	Alternative 7 Option 3B Acquisitions*
Full	Full	Full
Partial	Partial	Partial
Easement	Easement	Easement

* Options only show acquisitions that differ from Alternative 7



**I-710 Corridor Project
RDEIR/SDEIS
Parcel Acquisitions -
Alternative 7 and Options**

07-LA-710- PM 5.4/24.5
EA 249900; EFIS 0700000443

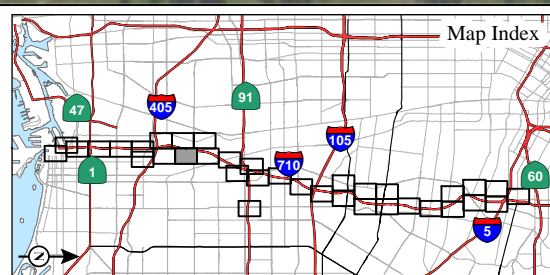
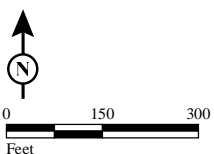


SOURCE: Bing (2016); AECOM (2016)




Alternative 7 Acquisitions	Alternative 7 Option 1B Acquisitions*	Alternative 7 Option 3B Acquisitions*
Full	Full	Full
Partial	Partial	Partial
Easement	Easement	Easement

* Options only show acquisitions that differ from Alternative 7

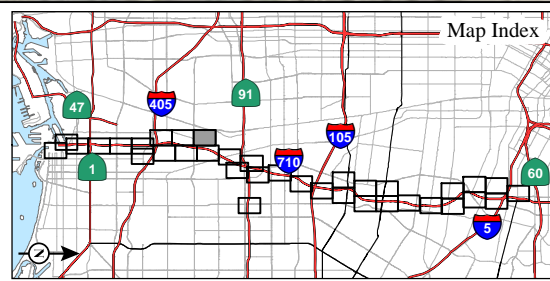


**I-710 Corridor Project
RDEIR/SDEIS
Parcel Acquisitions -
Alternative 7 and Options**



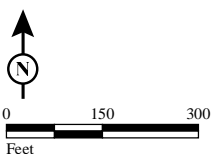
Alternative 7 Acquisitions	Alternative 7 Option 1B Acquisitions*	Alternative 7 Option 3B Acquisitions*
Full	Full	Full
Partial	Partial	Partial
Easement	Easement	Easement

* Options only show acquisitions that differ from Alternative 7



**I-710 Corridor Project
RDEIR/SDEIS
Parcel Acquisitions -
Alternative 7 and Options**

07-LA-710- PM 5.4/24.5
EA 249900; EFIS 0700000443



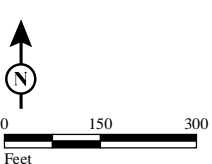
SOURCE: Bing (2016); AECOM (2016)

I:\URS0801\GIS_MOD\MXD\EIR_EIS\Parcel_Acquisitions_Alt7.mxd (5/31/2017)



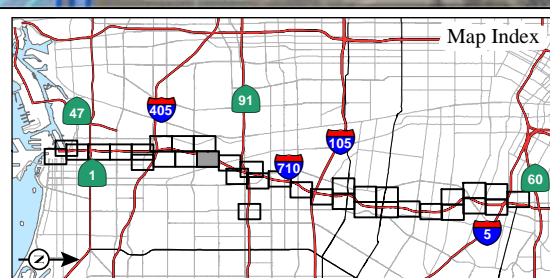
Alternative 7 Acquisitions	Alternative 7 Option 1B Acquisitions*	Alternative 7 Option 3B Acquisitions*
Full	Full	Full
Partial	Partial	Partial
Easement	Easement	Easement

* Options only show acquisitions that differ from Alternative 7



SOURCE: Bing (2016); AECOM (2016)

I:\URS0801\GIS_MOD\MXD\EIR_EIS\Parcel_Acquisitions_Alt7.mxd (5/31/2017)

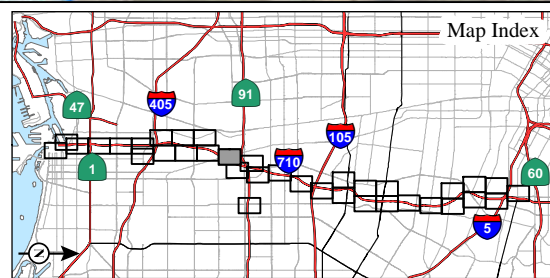
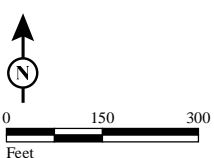


I-710 Corridor Project
RDEIR/SDEIS
Parcel Acquisitions -
Alternative 7 and Options



Alternative 7 Acquisitions	Alternative 7 Option 1B Acquisitions*	Alternative 7 Option 3B Acquisitions*
Full	Full	Full
Partial	Partial	Partial
Easement	Easement	Easement

* Options only show acquisitions that differ from Alternative 7

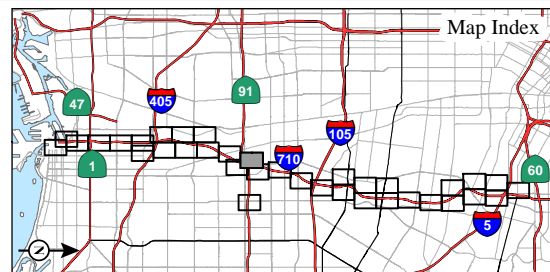


**I-710 Corridor Project
RDEIR/SDEIS
Parcel Acquisitions -
Alternative 7 and Options**

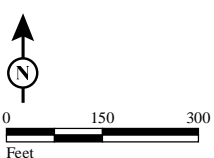


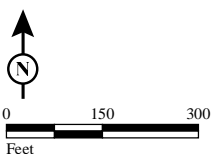
Alternative 7 Acquisitions	Alternative 7 Option 1B Acquisitions*	Alternative 7 Option 3B Acquisitions*
Full	Full	Full
Partial	Partial	Partial
Easement	Easement	Easement

* Options only show acquisitions that differ from Alternative 7



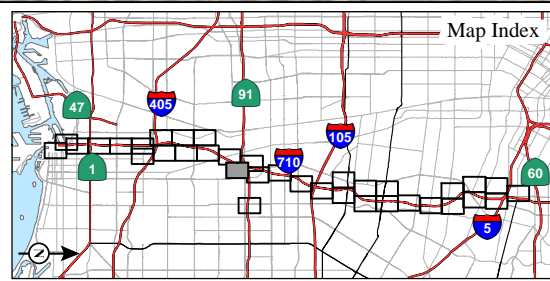
**I-710 Corridor Project
RDEIR/SDEIS
Parcel Acquisitions -
Alternative 7 and Options**





Alternative 7 Acquisitions	Alternative 7 Option 1B Acquisitions*	Alternative 7 Option 3B Acquisitions*
Full	Full	Full
Partial	Partial	Partial
Easement	Easement	Easement

* Options only show acquisitions that differ from Alternative 7

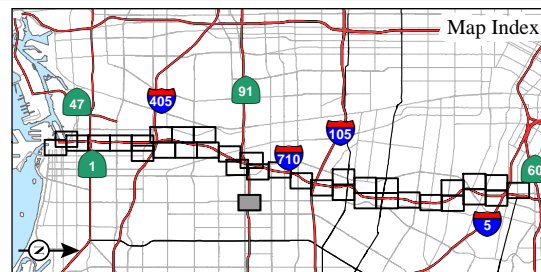
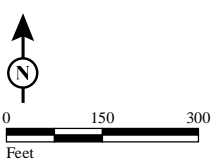


**I-710 Corridor Project
RDEIR/SDEIS
Parcel Acquisitions -
Alternative 7 and Options**

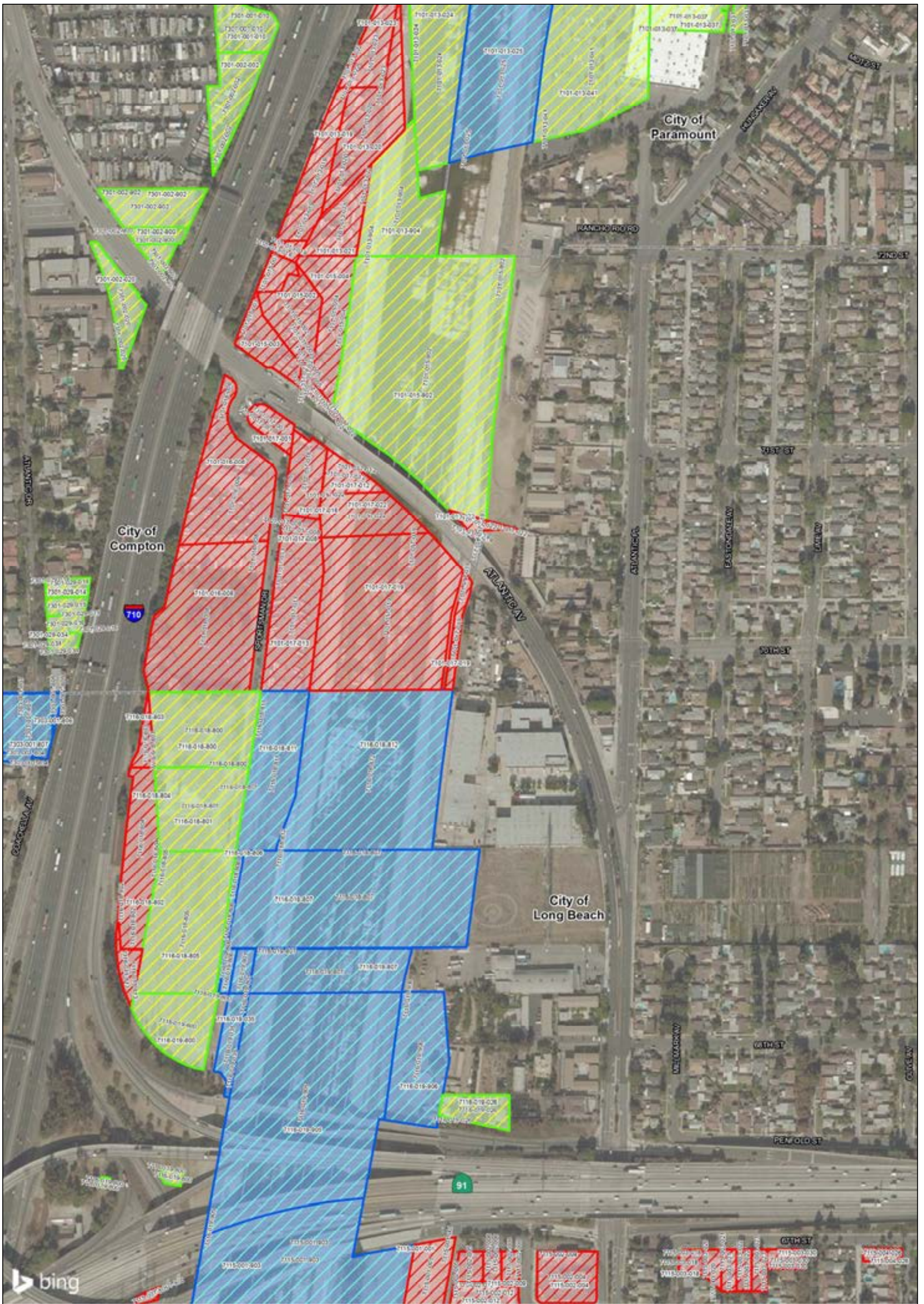


Alternative 7 Acquisitions	Alternative 7 Option 1B Acquisitions*	Alternative 7 Option 3B Acquisitions*
Full	Full	Full
Partial	Partial	Partial
Easement	Easement	Easement

* Options only show acquisitions that differ from Alternative 7

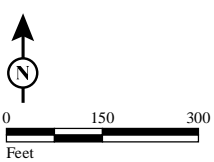
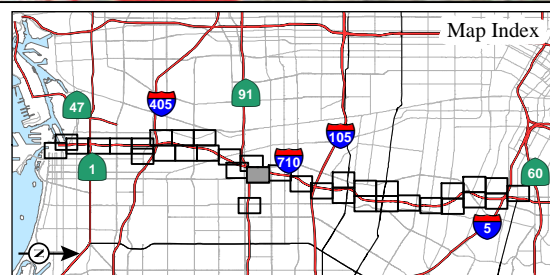


I-710 Corridor Project
RDEIR/SDEIS
Parcel Acquisitions -
Alternative 7 and Options



Alternative 7 Acquisitions	Alternative 7 Option 1B Acquisitions*	Alternative 7 Option 3B Acquisitions*
Full	Full	Full
Partial	Partial	Partial
Easement	Easement	Easement

* Options only show acquisitions that differ from Alternative 7



SOURCE: Bing (2016); AECOM (2016)

I:\URS0801\GIS_MOD\MXD\EIR_EIS\Parcel_Acquisitions_Alt7.mxd (5/31/2017)

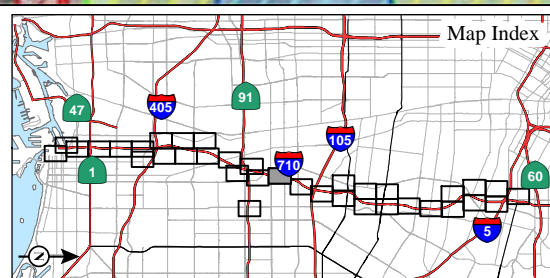
I-710 Corridor Project
RDEIR/SDEIS
Parcel Acquisitions -
Alternative 7 and Options

07-LA-710- PM 5.4/24.5
EA 249900; EFIS 070000443

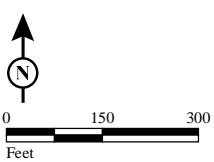


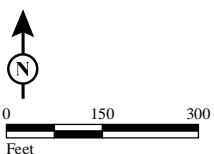

Alternative 7 Acquisitions	Alternative 7 Option 1B Acquisitions*	Alternative 7 Option 3B Acquisitions*
Full	Full	Full
Partial	Partial	Partial
Easement	Easement	Easement

* Options only show acquisitions that differ from Alternative 7



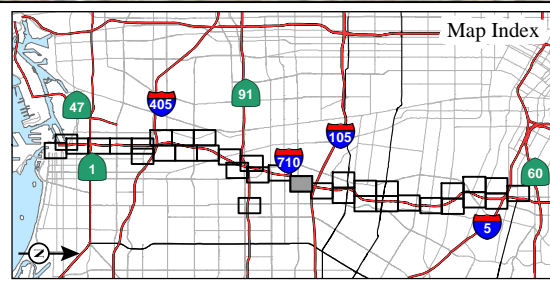
**I-710 Corridor Project
RDEIR/SDEIS
Parcel Acquisitions -
Alternative 7 and Options**





Alternative 7 Acquisitions	Alternative 7 Option 1B Acquisitions*	Alternative 7 Option 3B Acquisitions*
Full	Full	Full
Partial	Partial	Partial
Easement	Easement	Easement

* Options only show acquisitions that differ from Alternative 7

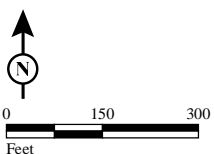
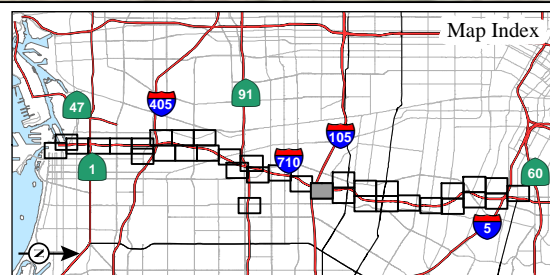


**I-710 Corridor Project
RDEIR/SDEIS
Parcel Acquisitions -
Alternative 7 and Options**



Alternative 7 Acquisitions	Alternative 7 Option 1B Acquisitions*	Alternative 7 Option 3B Acquisitions*
Full	Full	Full
Partial	Partial	Partial
Easement	Easement	Easement

* Options only show acquisitions that differ from Alternative 7



SOURCE: Bing (2016); AECOM (2016)

I:\URS0801\GIS_MOD\MXD\EIR_EIS\Parcel_Acquisitions_Alt7.mxd (5/31/2017)

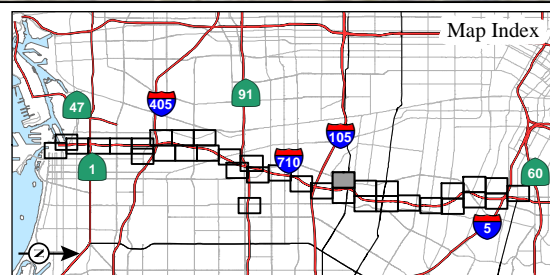
**I-710 Corridor Project
RDEIR/SDEIS
Parcel Acquisitions -
Alternative 7 and Options**

07-LA-710- PM 5.4/24.5
EA 249900; EFIS 070000443

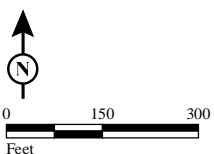


Alternative 7 Acquisitions	Alternative 7 Option 1B Acquisitions*	Alternative 7 Option 3B Acquisitions*
Full	Full	Full
Partial	Partial	Partial
Easement	Easement	Easement

* Options only show acquisitions that differ from Alternative 7



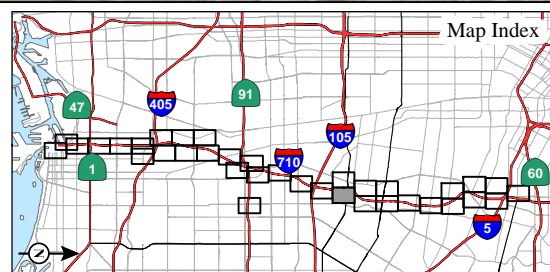
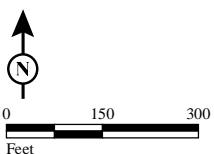
**I-710 Corridor Project
RDEIR/SDEIS
Parcel Acquisitions -
Alternative 7 and Options**





Alternative 7 Acquisitions	Alternative 7 Option 1B Acquisitions*	Alternative 7 Option 3B Acquisitions*
Full	Full	Full
Partial	Partial	Partial
Easement	Easement	Easement

* Options only show acquisitions that differ from Alternative 7

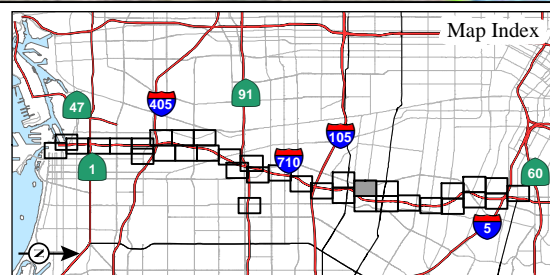


**I-710 Corridor Project
RDEIR/SDEIS
Parcel Acquisitions -
Alternative 7 and Options**



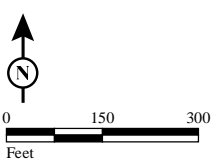
Alternative 7 Acquisitions	Alternative 7 Option 1B Acquisitions*	Alternative 7 Option 3B Acquisitions*
Full	Full	Full
Partial	Partial	Partial
Easement	Easement	Easement

* Options only show acquisitions that differ from Alternative 7



**I-710 Corridor Project
RDEIR/SDEIS
Parcel Acquisitions -
Alternative 7 and Options**

07-LA-710- PM 5.4/24.5
EA 249900; EFIS 0700000443

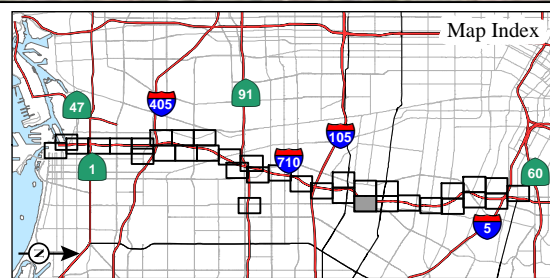


SOURCE: Bing (2016); AECOM (2016)



Alternative 7 Acquisitions	Alternative 7 Option 1B Acquisitions*	Alternative 7 Option 3B Acquisitions*
Full	Full	Full
Partial	Partial	Partial
Easement	Easement	Easement

* Options only show acquisitions that differ from Alternative 7

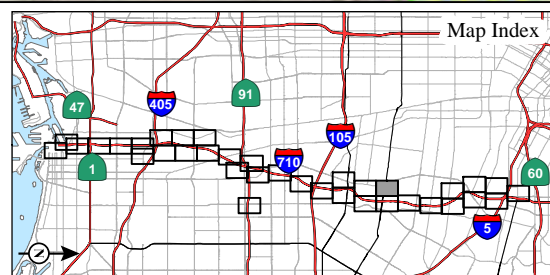


**I-710 Corridor Project
RDEIR/SDEIS
Parcel Acquisitions -
Alternative 7 and Options**



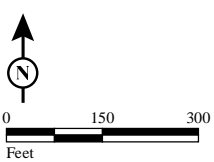
Alternative 7 Acquisitions	Alternative 7 Option 1B Acquisitions*	Alternative 7 Option 3B Acquisitions*
Full	Full	Full
Partial	Partial	Partial
Easement	Easement	Easement

* Options only show acquisitions that differ from Alternative 7



**I-710 Corridor Project
RDEIR/SDEIS
Parcel Acquisitions -
Alternative 7 and Options**

07-LA-710- PM 5.4/24.5
EA 249900; EFIS 0700000443



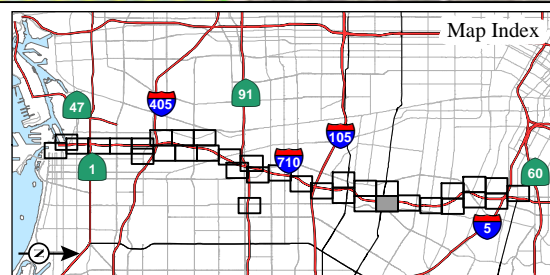
SOURCE: Bing (2016); AECOM (2016)

I:\URS0801\GIS_MOD\MXD\EIR_EIS\Parcel_Acquisitions_Alt7.mxd (5/31/2017)

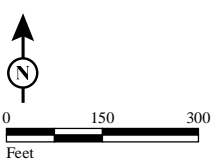


Alternative 7 Acquisitions	Alternative 7 Option 1B Acquisitions*	Alternative 7 Option 3B Acquisitions*
Full	Full	Full
Partial	Partial	Partial
Easement	Easement	Easement

* Options only show acquisitions that differ from Alternative 7

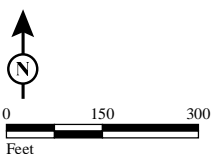


**I-710 Corridor Project
RDEIR/SDEIS
Parcel Acquisitions -
Alternative 7 and Options**



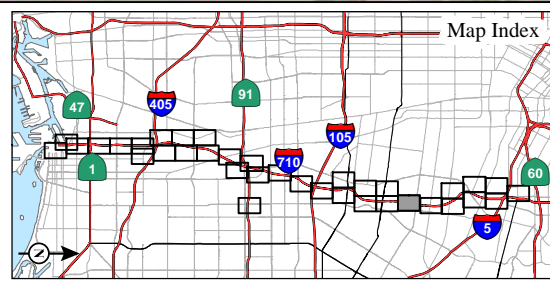


bing

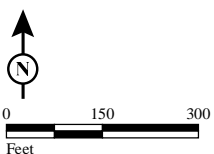

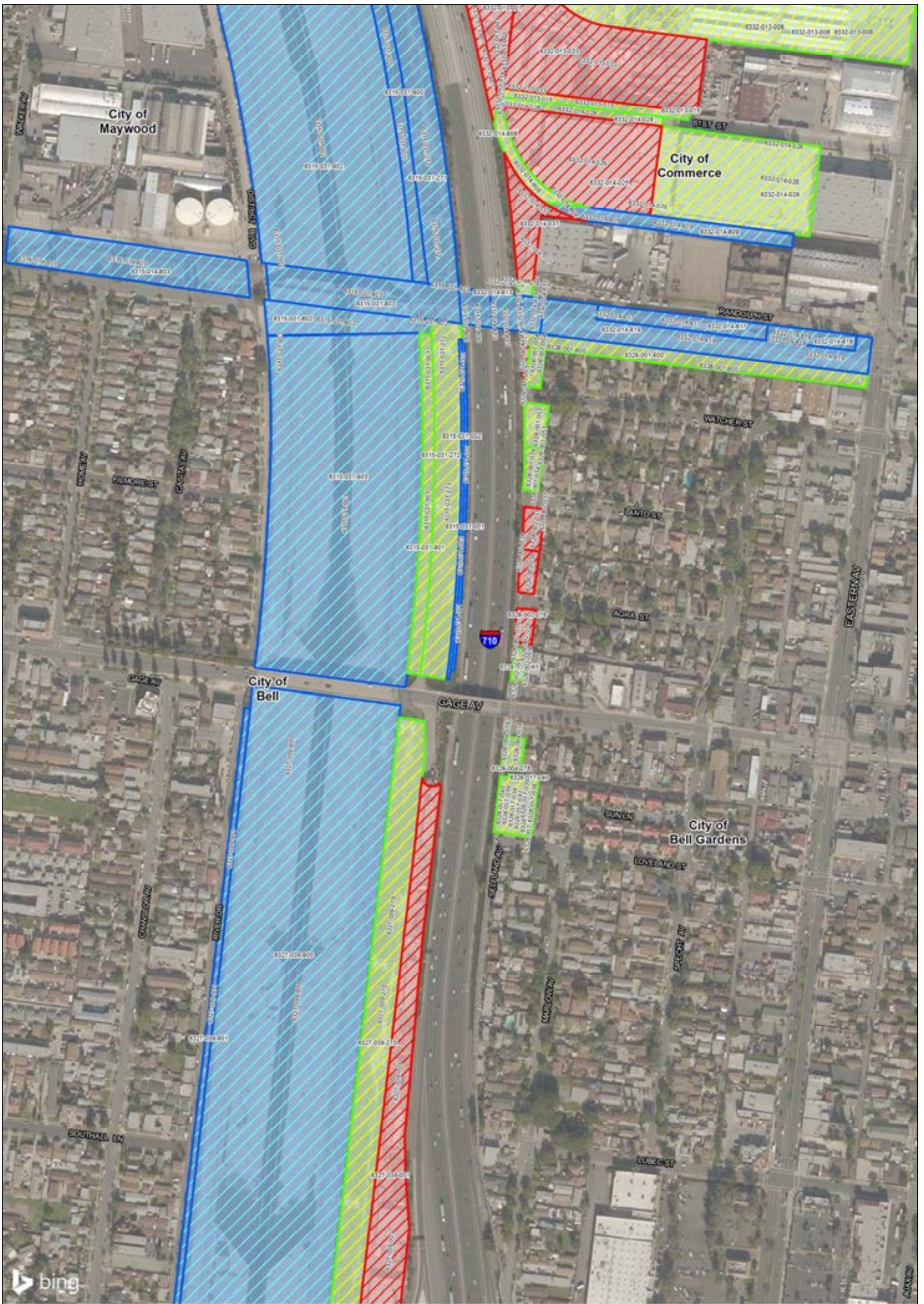


Alternative 7 Acquisitions	Alternative 7 Option 1B Acquisitions*	Alternative 7 Option 3B Acquisitions*
Full	Full	Full
Partial	Partial	Partial
Easement	Easement	Easement

* Options only show acquisitions that differ from Alternative 7

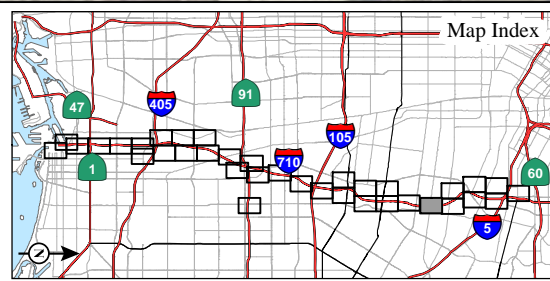


**I-710 Corridor Project
RDEIR/SDEIS
Parcel Acquisitions -
Alternative 7 and Options**



Alternative 7 Acquisitions	Alternative 7 Option 1B Acquisitions*	Alternative 7 Option 3B Acquisitions*
Full	Full	Full
Partial	Partial	Partial
Easement	Easement	Easement

* Options only show acquisitions that differ from Alternative 7

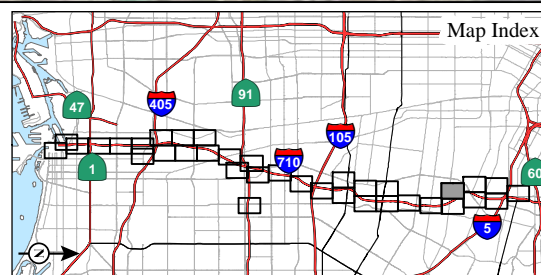


**I-710 Corridor Project
RDEIR/SDEIS
Parcel Acquisitions -
Alternative 7 and Options**



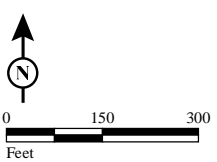
Alternative 7 Acquisitions	Alternative 7 Option 1B Acquisitions*	Alternative 7 Option 3B Acquisitions*
Full	Full	Full
Partial	Partial	Partial
Easement	Easement	Easement

* Options only show acquisitions that differ from Alternative 7



**I-710 Corridor Project
RDEIR/SDEIS
Parcel Acquisitions -
Alternative 7 and Options**

07-LA-710- PM 5.4/24.5
EA 249900; EFIS 0700000443

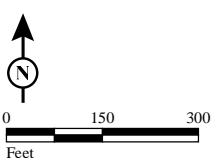
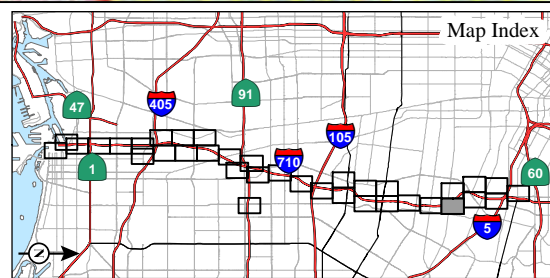


SOURCE: Bing (2016); AECOM (2016)



Alternative 7 Acquisitions	Alternative 7 Option 1B Acquisitions*	Alternative 7 Option 3B Acquisitions*
Full	Full	Full
Partial	Partial	Partial
Easement	Easement	Easement

* Options only show acquisitions that differ from Alternative 7



SOURCE: Bing (2016); AECOM (2016)

I:\URS0801\GIS_MOD\MXD\EIR_EIS\Parcel_Acquisitions_Alt7.mxd (5/31/2017)

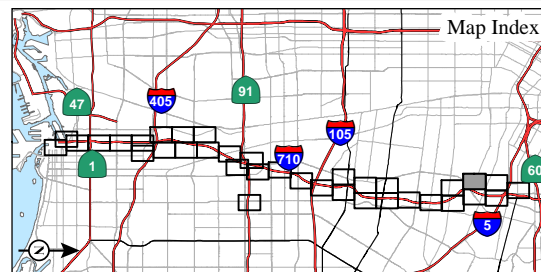
**I-710 Corridor Project
RDEIR/SDEIS
Parcel Acquisitions -
Alternative 7 and Options**

07-LA-710- PM 5.4/24.5
EA 249900; EFIS 070000443



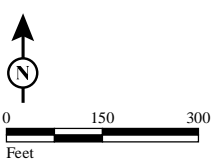
Alternative 7 Acquisitions	Alternative 7 Option 1B Acquisitions*	Alternative 7 Option 3B Acquisitions*
Full	Full	Full
Partial	Partial	Partial
Easement	Easement	Easement

* Options only show acquisitions that differ from Alternative 7

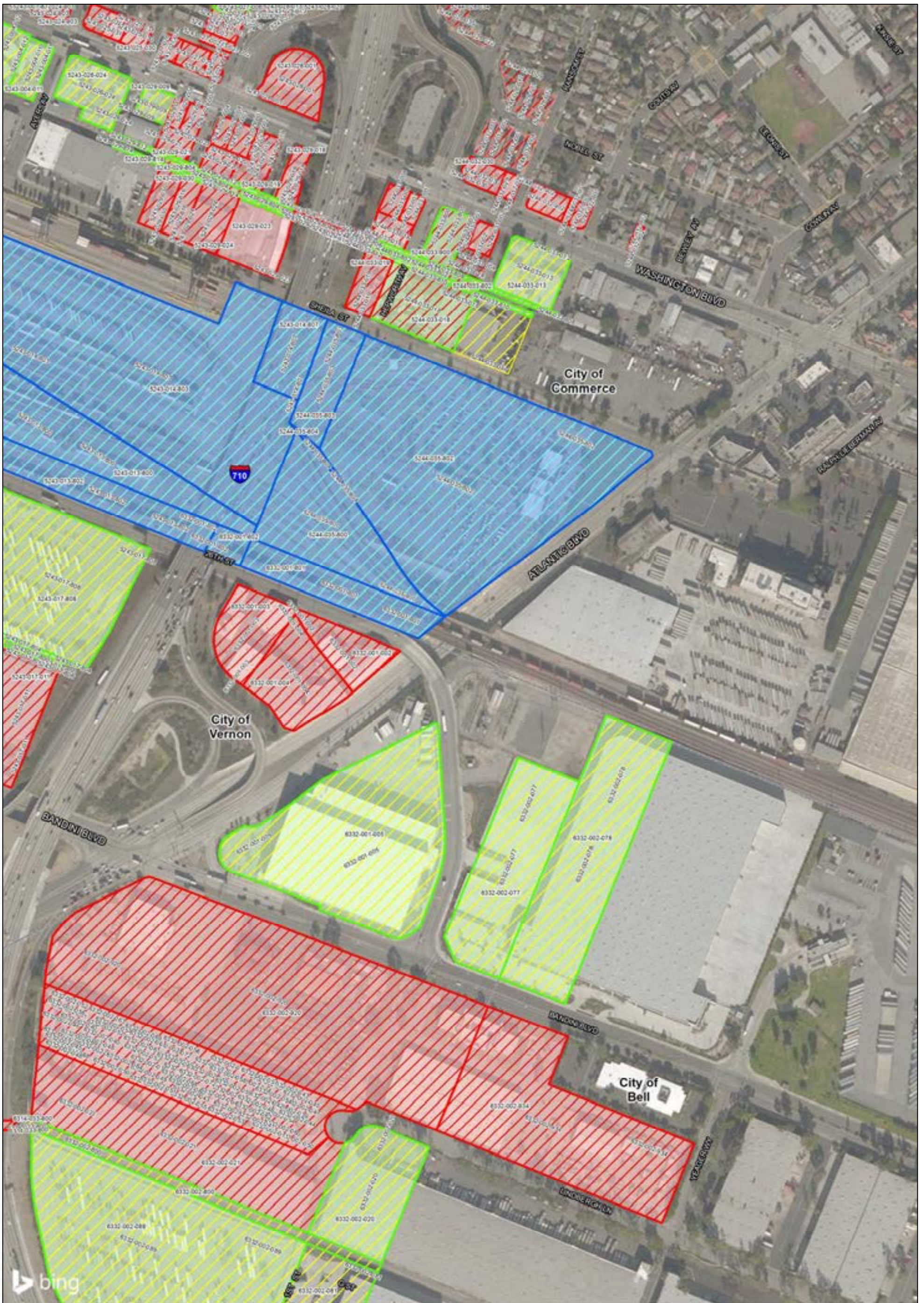


**I-710 Corridor Project
RDEIR/SDEIS
Parcel Acquisitions -
Alternative 7 and Options**

07-LA-710- PM 5.4/24.5
EA 249900; EFIS 070000443

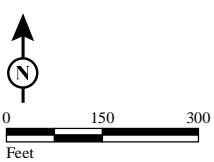
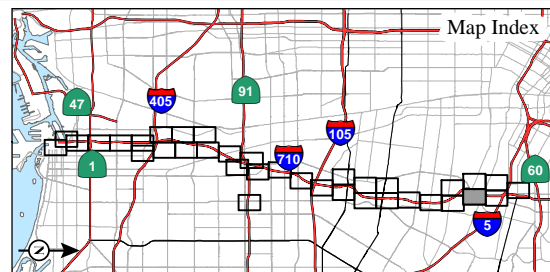


SOURCE: Bing (2016); AECOM (2016)



Alternative 7 Acquisitions	Alternative 7 Option 1B Acquisitions*	Alternative 7 Option 3B Acquisitions*
Full	Full	Full
Partial	Partial	Partial
Easement	Easement	Easement

* Options only show acquisitions that differ from Alternative 7

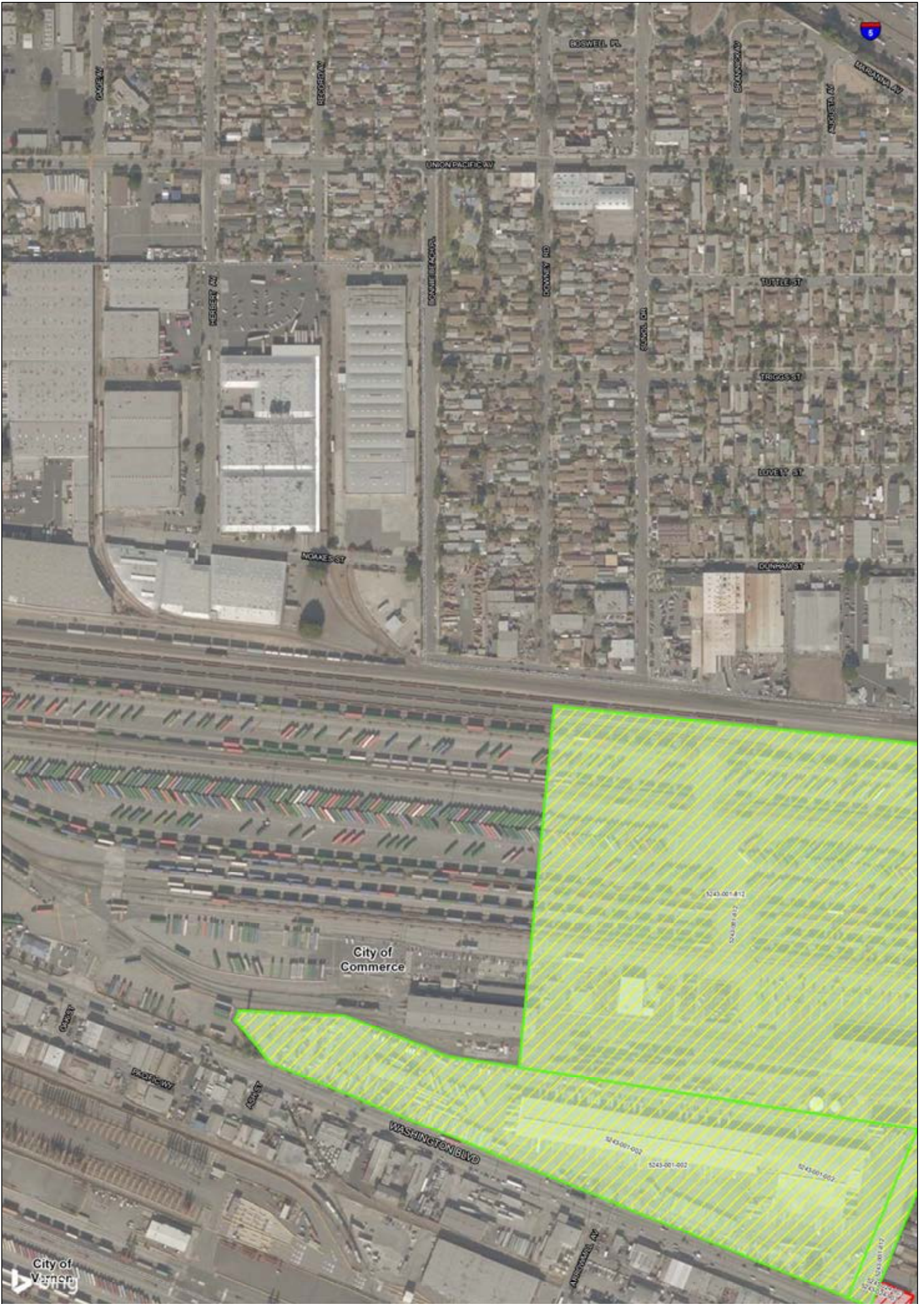


SOURCE: Bing (2016); AECOM (2016)

I:\URS0801\GIS_MOD\MXD\EIR_EIS\Parcel_Acquisitions_Alt7.mxd (5/31/2017)

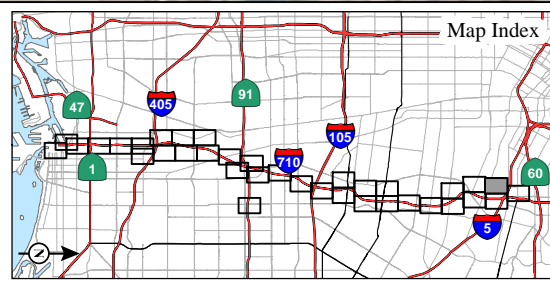
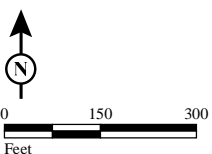
**I-710 Corridor Project
RDEIR/SDEIS
Parcel Acquisitions -
Alternative 7 and Options**

07-LA-710- PM 5.4/24.5
EA 249900; EFIS 070000443



Alternative 7 Acquisitions	Alternative 7 Option 1B Acquisitions*	Alternative 7 Option 3B Acquisitions*
Full	Full	Full
Partial	Partial	Partial
Easement	Easement	Easement

* Options only show acquisitions that differ from Alternative 7

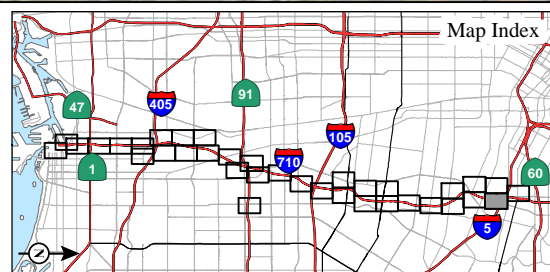


**I-710 Corridor Project
RDEIR/SDEIS
Parcel Acquisitions -
Alternative 7 and Options**



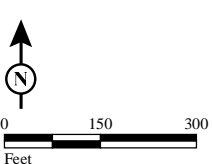
Alternative 7 Acquisitions	Alternative 7 Option 1B Acquisitions*	Alternative 7 Option 3B Acquisitions*
Full	Full	Full
Partial	Partial	Partial
Easement	Easement	Easement

* Options only show acquisitions that differ from Alternative 7



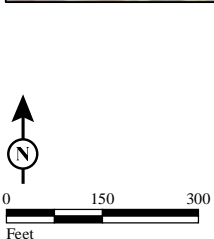
**I-710 Corridor Project
RDEIR/SDEIS
Parcel Acquisitions -
Alternative 7 and Options**

07-LA-710- PM 5.4/24.5
EA 249900; EFIS 070000443



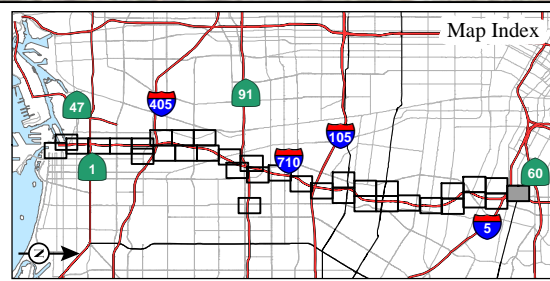
SOURCE: Bing (2016); AECOM (2016)

I:\URS0801\GIS\MXD\EIR\EIS\Parcel_Acquisitions_Alt7.mxd (5/31/2017)



Alternative 7 Acquisitions	Alternative 7 Option 1B Acquisitions*	Alternative 7 Option 3B Acquisitions*
Full	Full	Full
Partial	Partial	Partial
Easement	Easement	Easement

* Options only show acquisitions that differ from Alternative 7



**I-710 Corridor Project
RDEIR/SDEIS
Parcel Acquisitions -
Alternative 7 and Options**