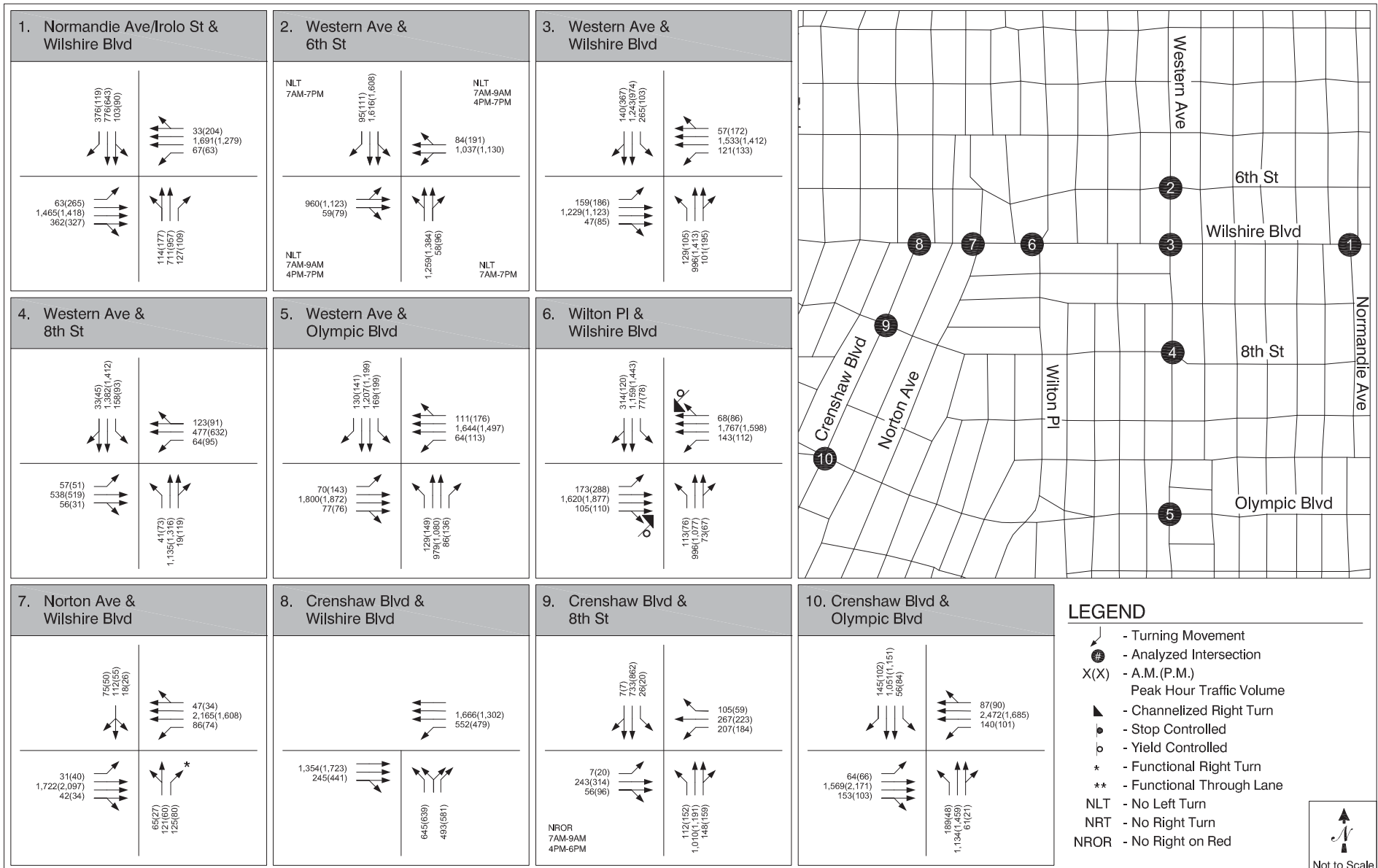
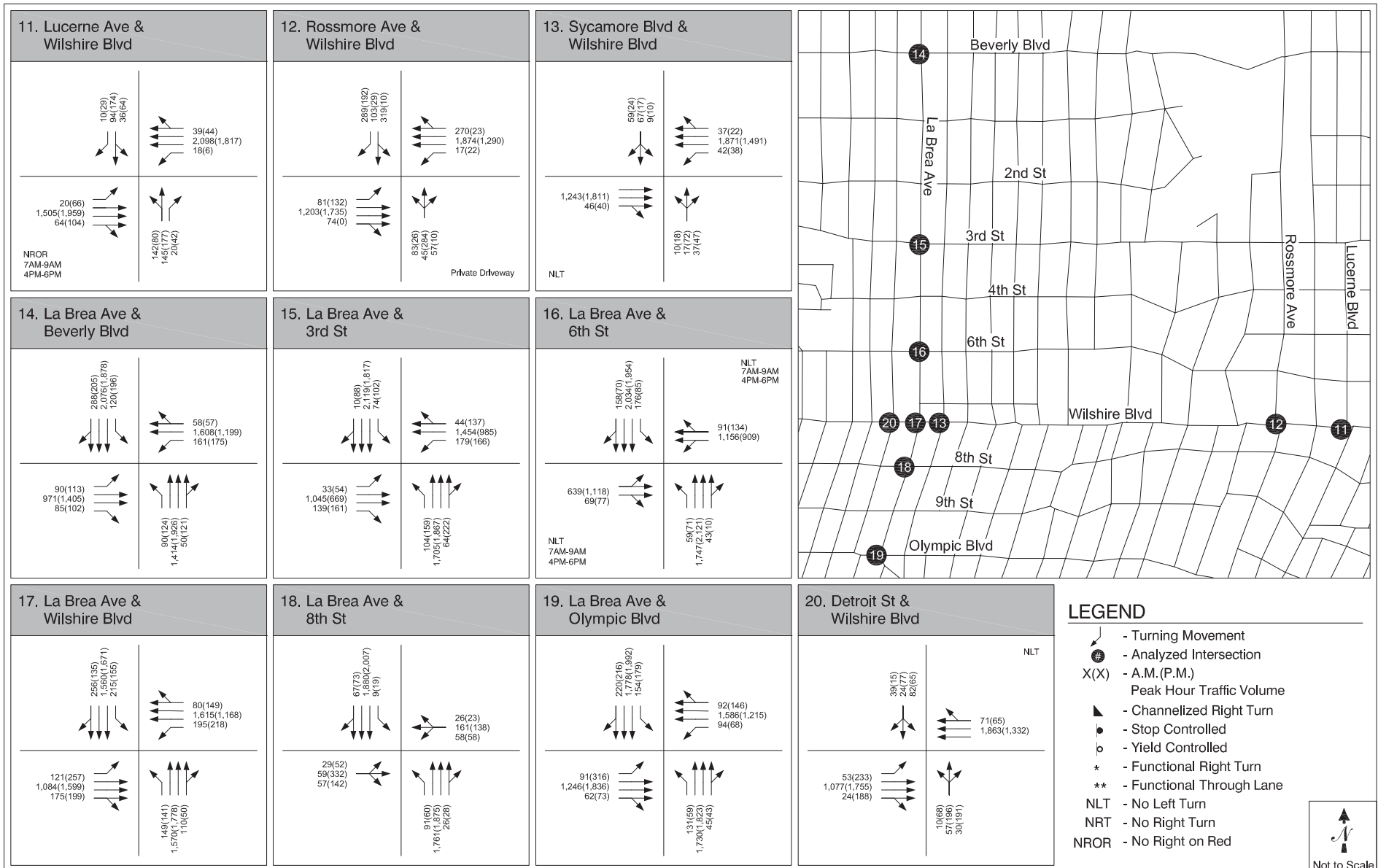




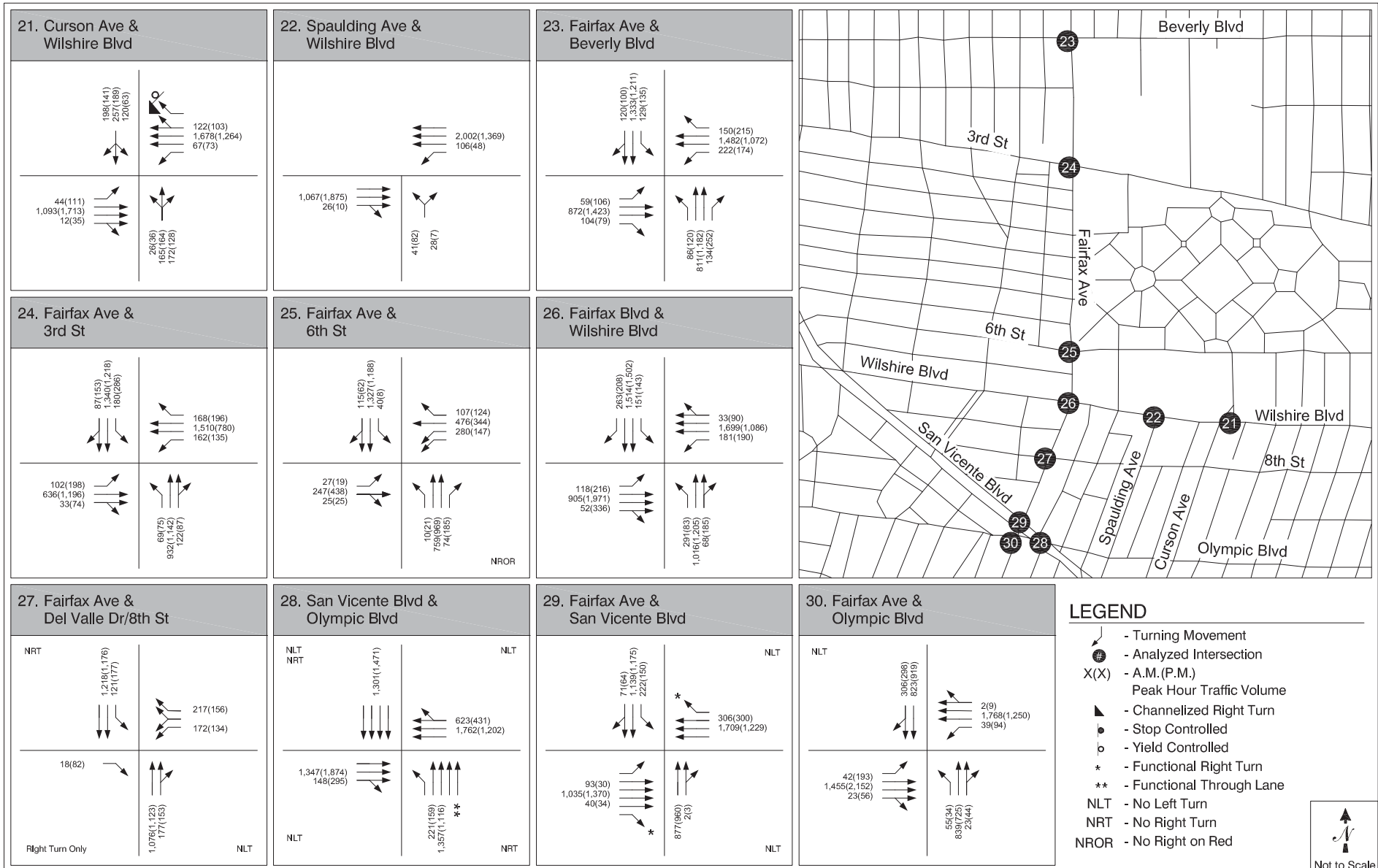
APPENDIX A
Future Year 2035 Volumes



Year 2035 No Build Peak Hour Traffic Volumes



Year 2035 No Build Peak Hour Traffic Volumes

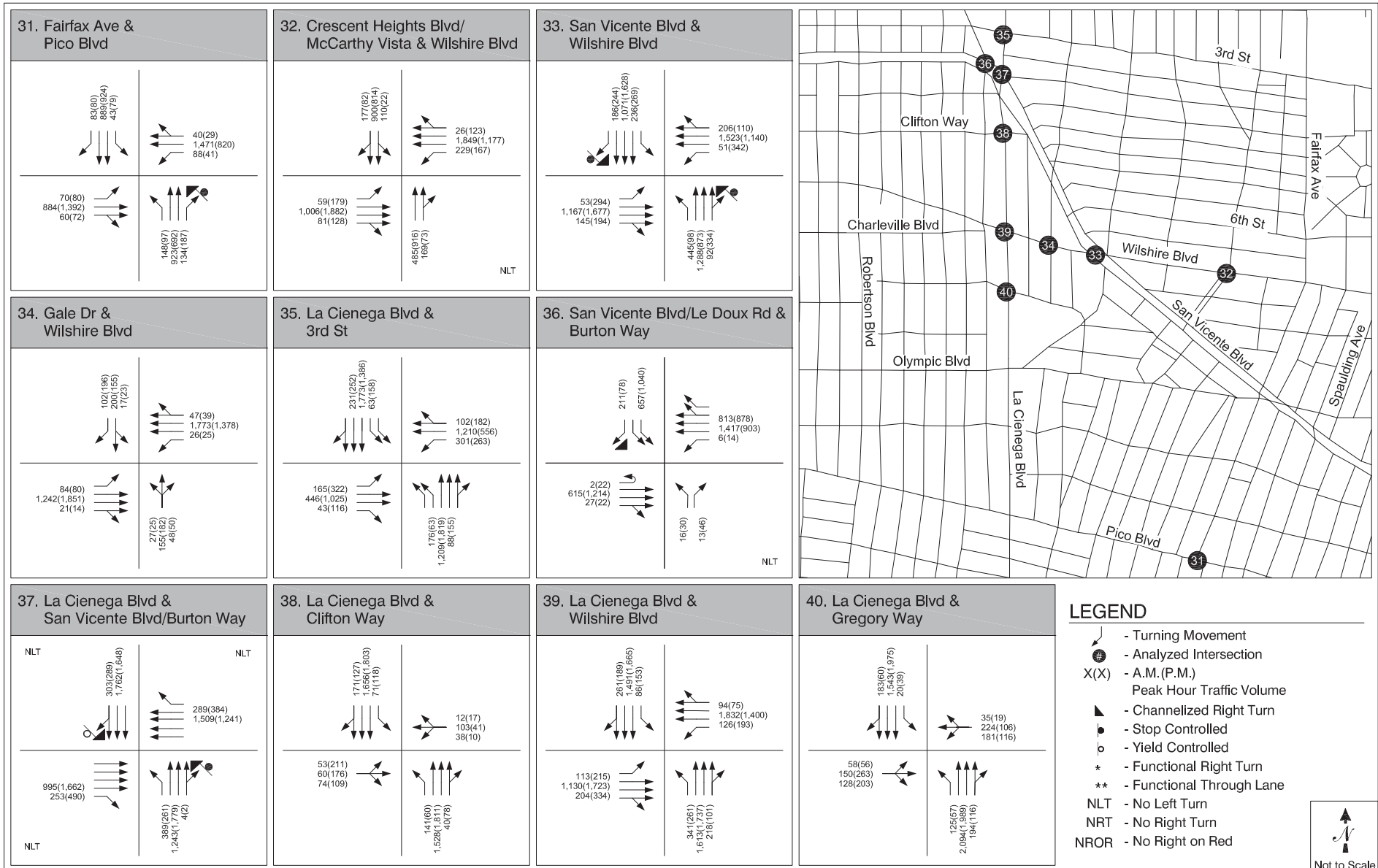


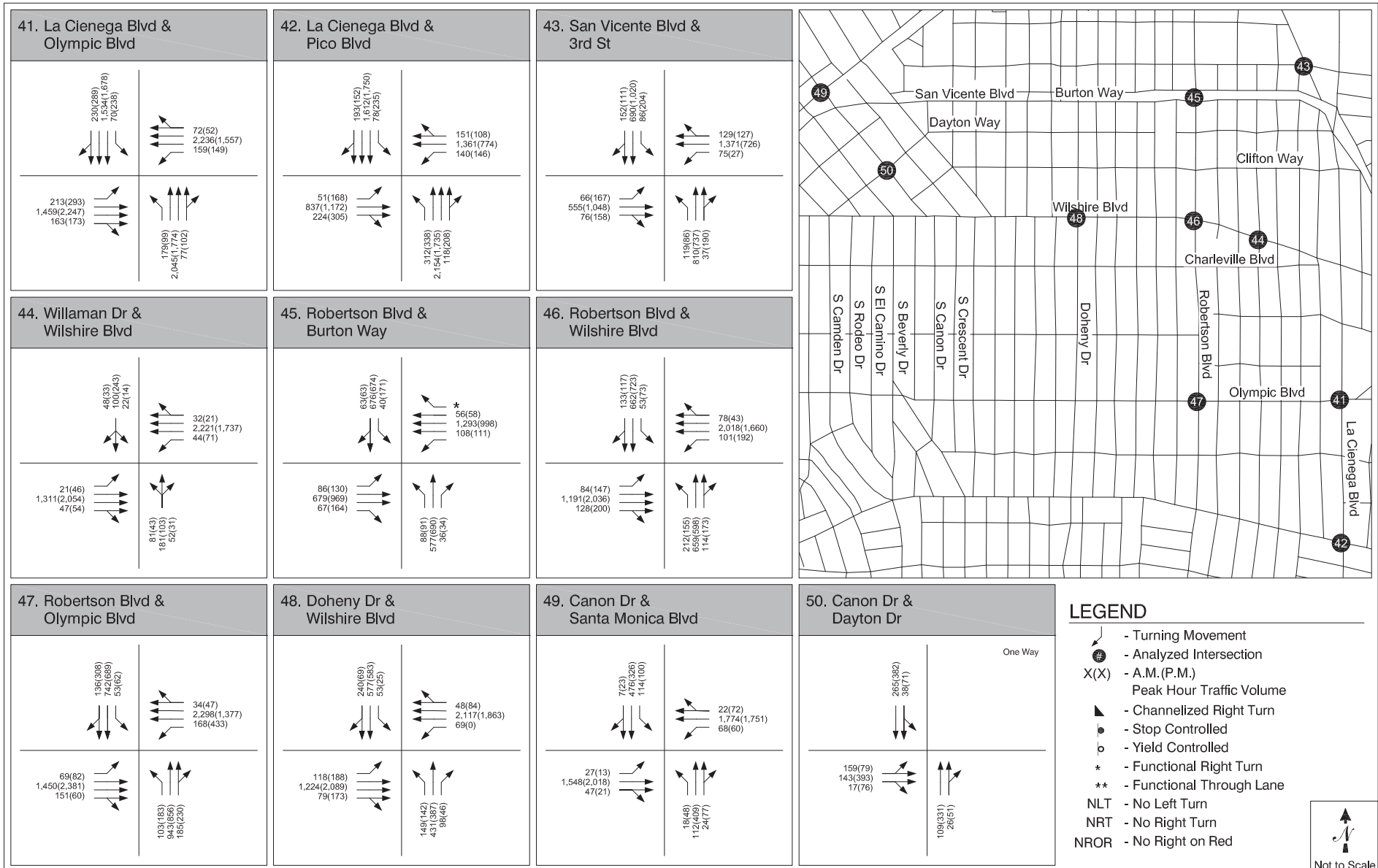
LEGEND

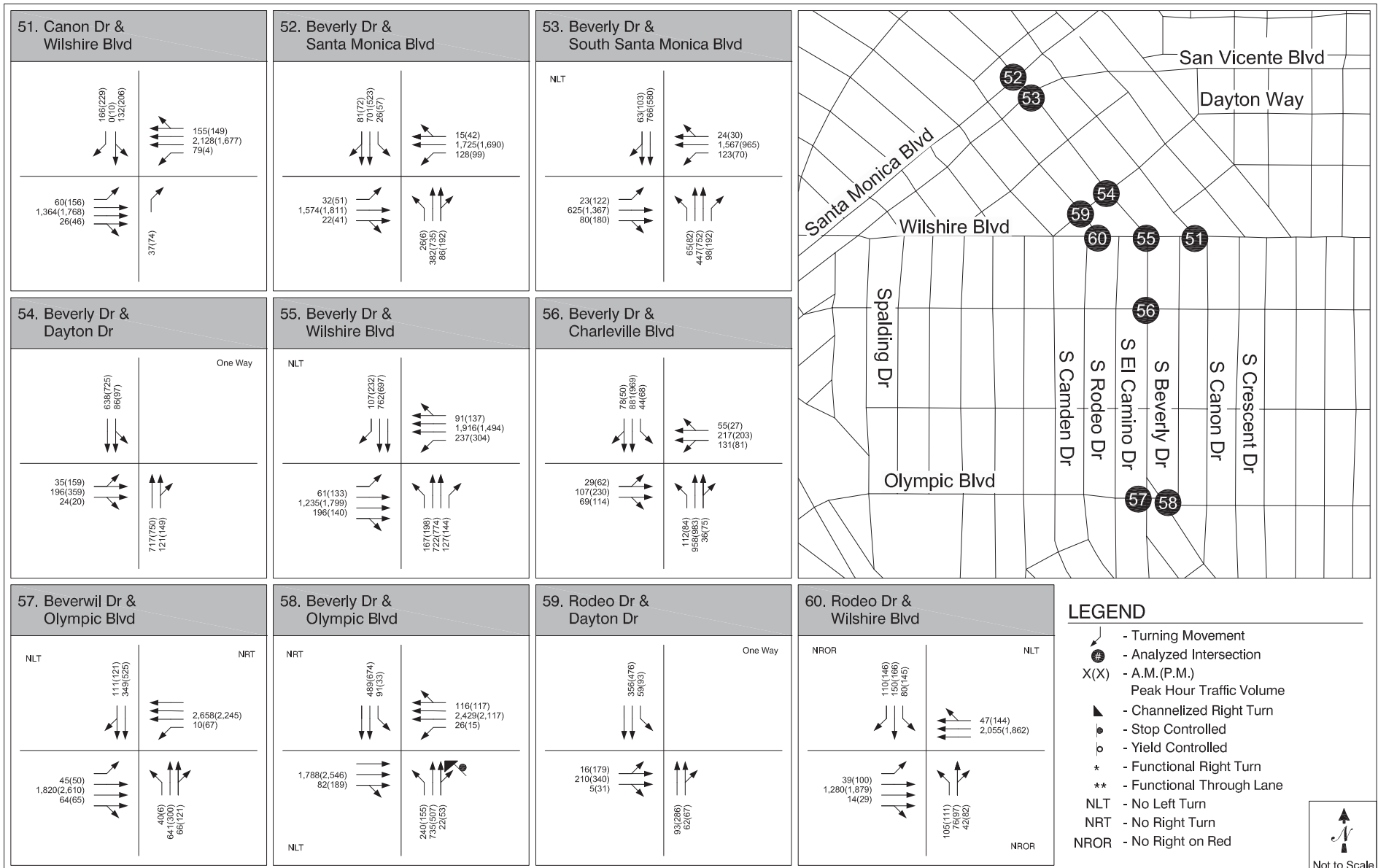
- Turning Movement
- Analyzed Intersection
- A.M. (P.M.) Peak Hour Traffic Volume
- Channelized Right Turn
- Stop Controlled
- Yield Controlled
- Functional Right Turn
- Functional Through Lane
- NLT - No Left Turn
- NRT - No Right Turn
- NROR - No Right on Red

Not to Scale

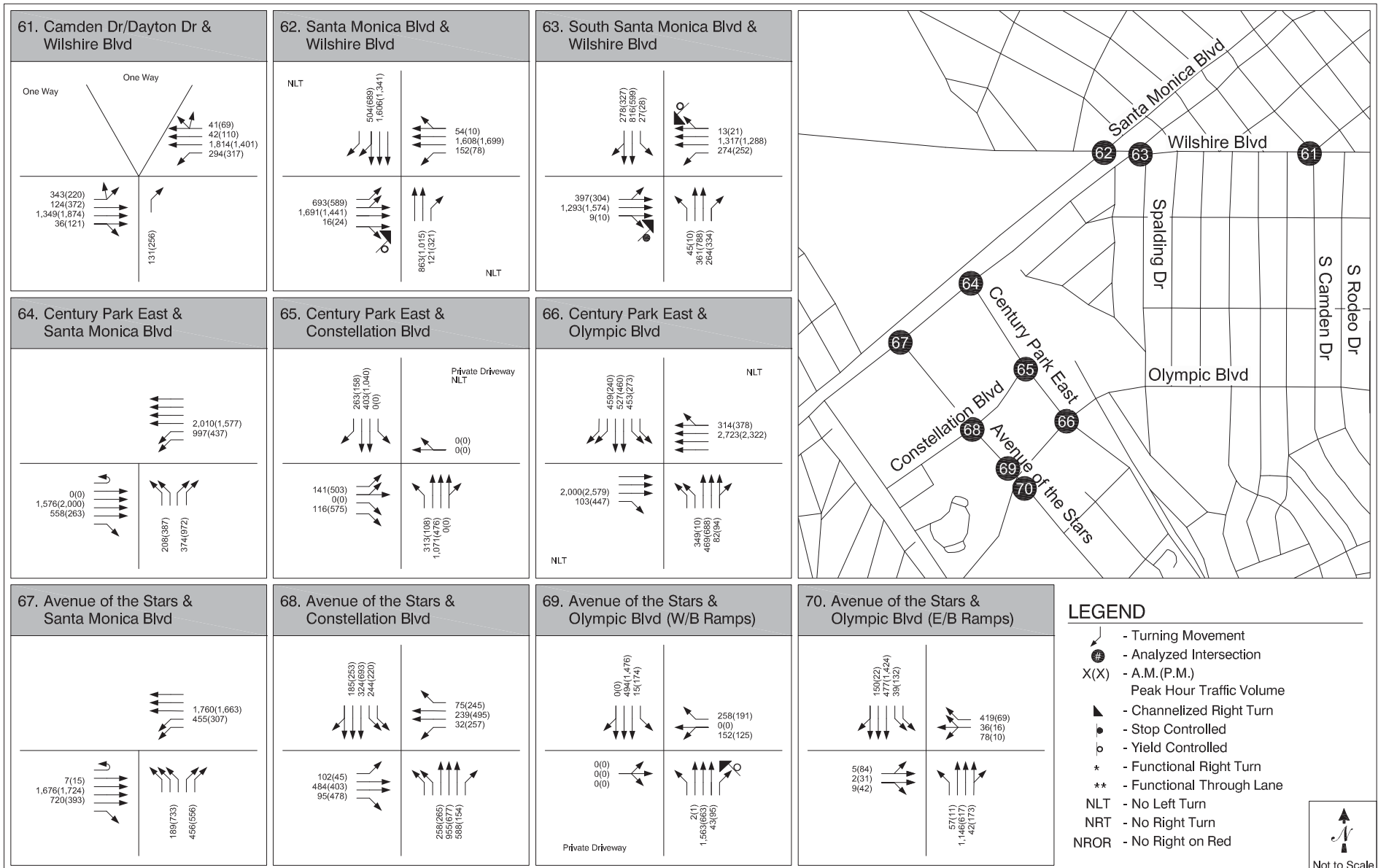
Year 2035 No Build Peak Hour Traffic Volumes

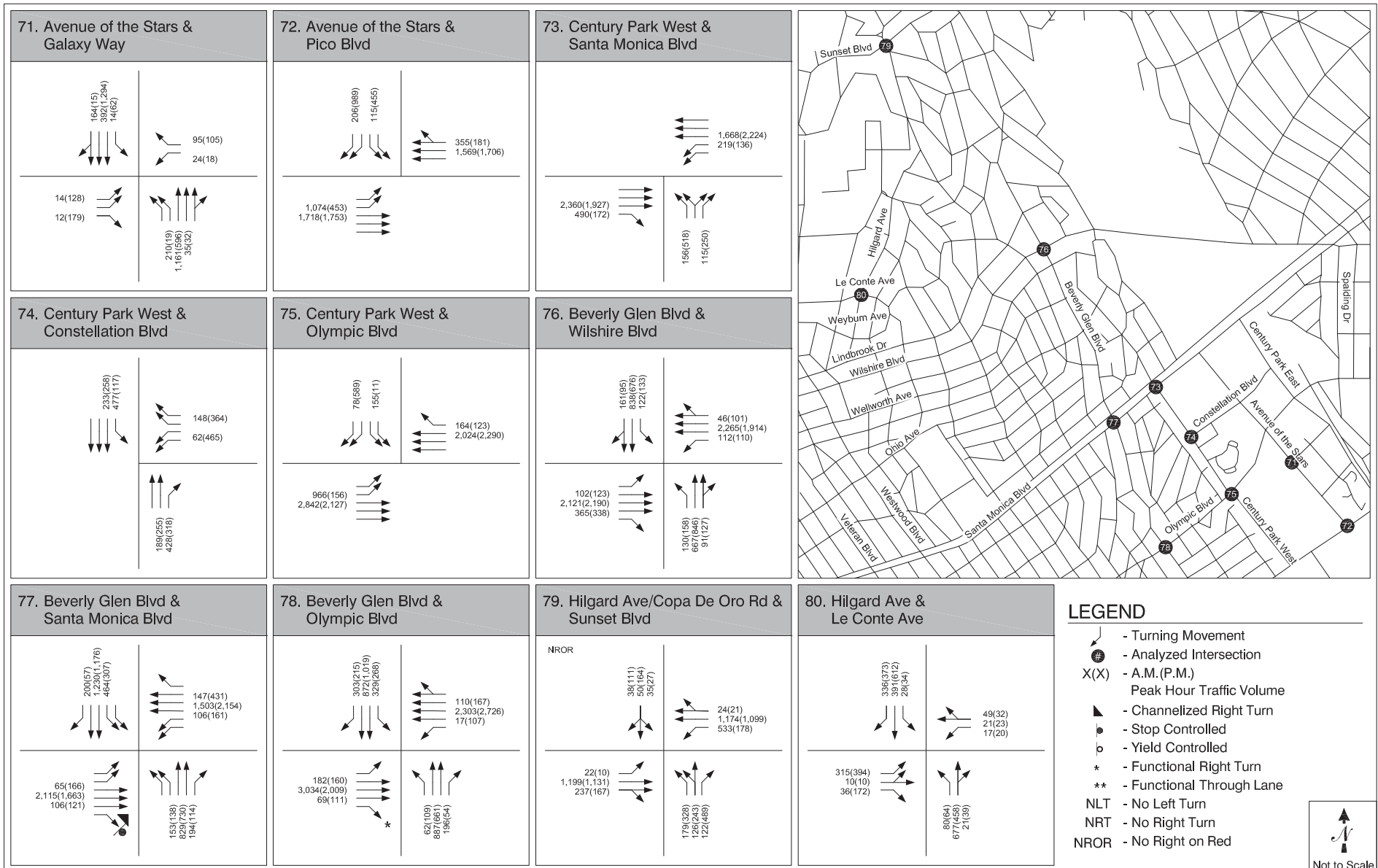


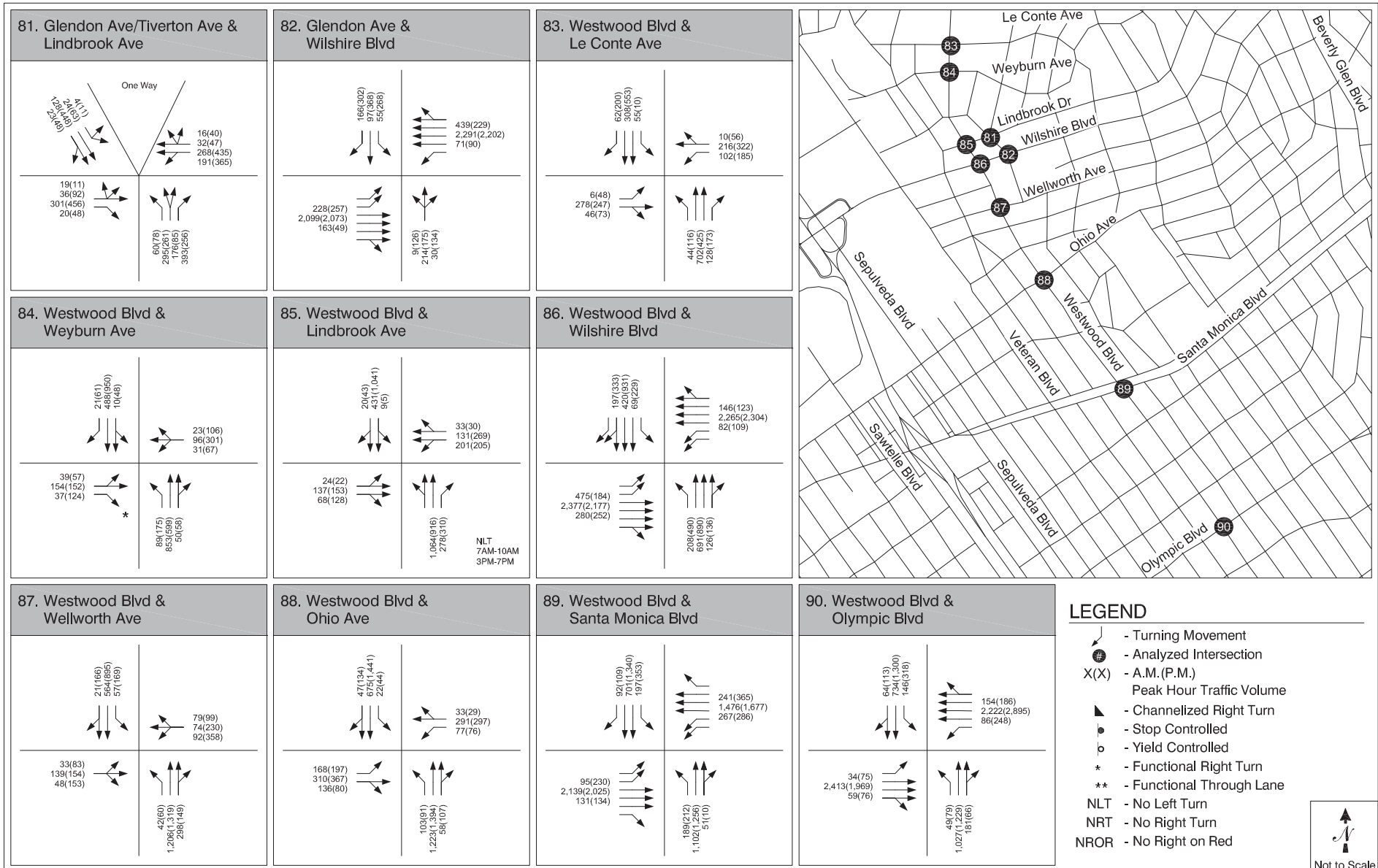




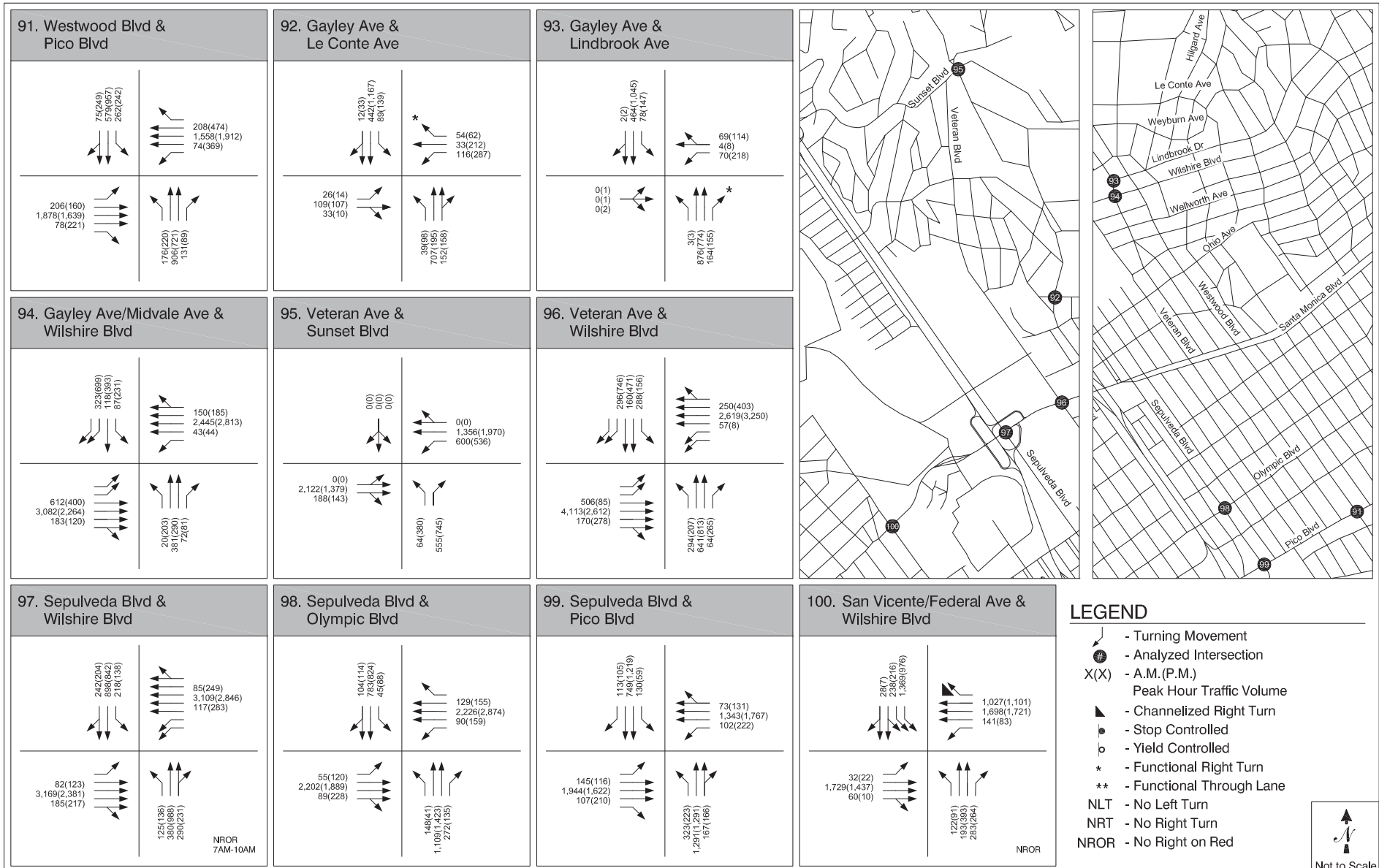
Year 2035 No Build Peak Hour Traffic Volumes

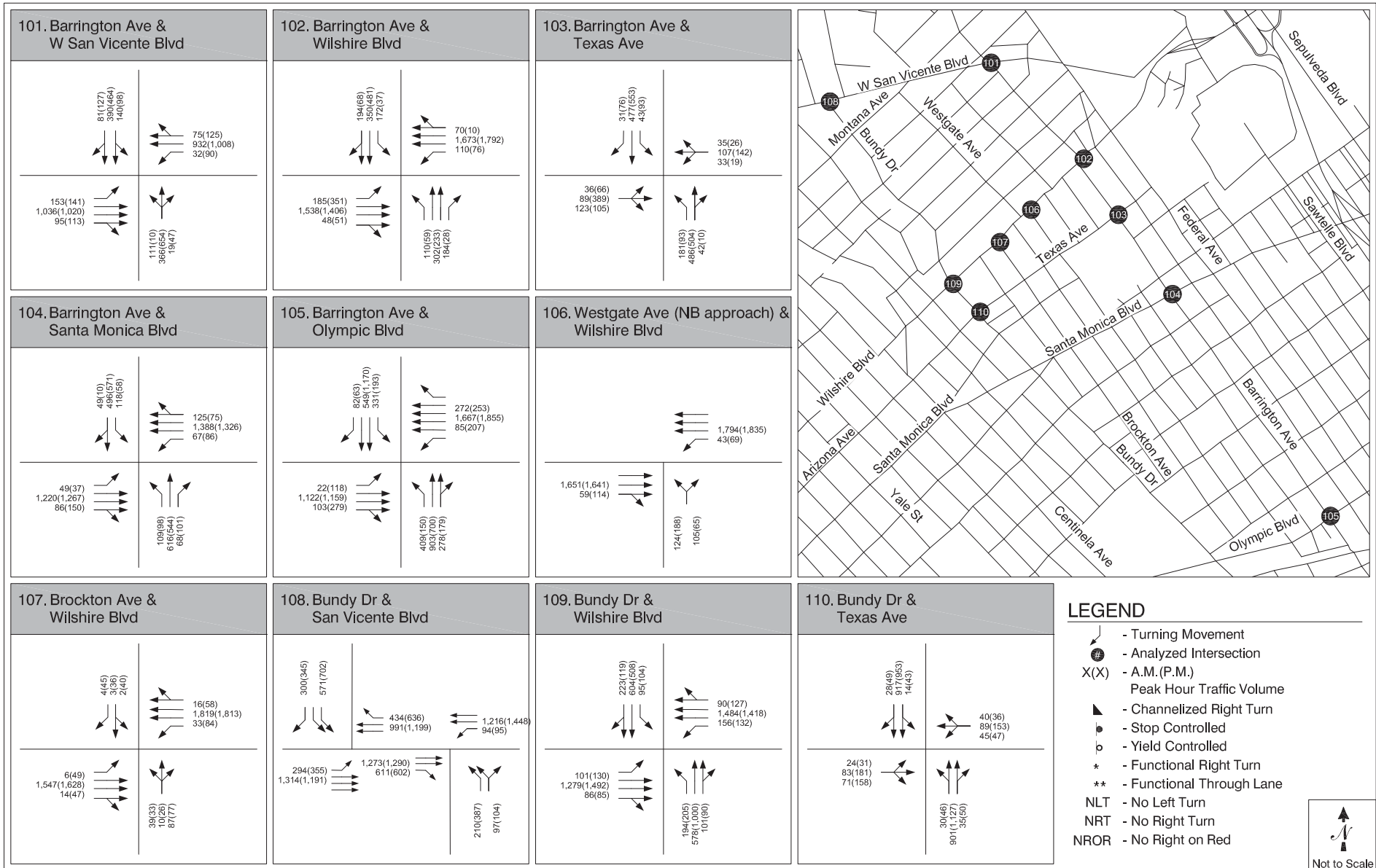




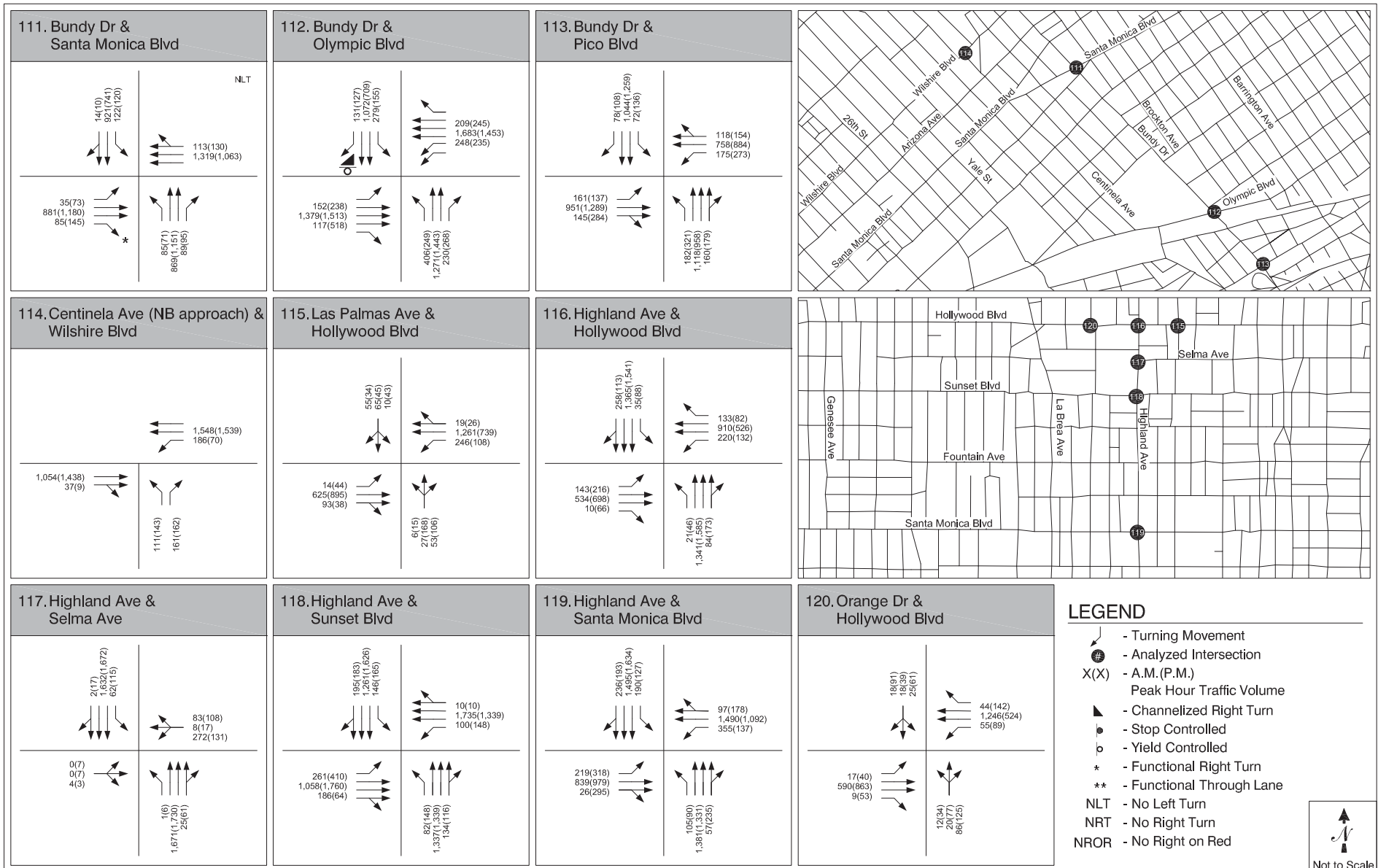


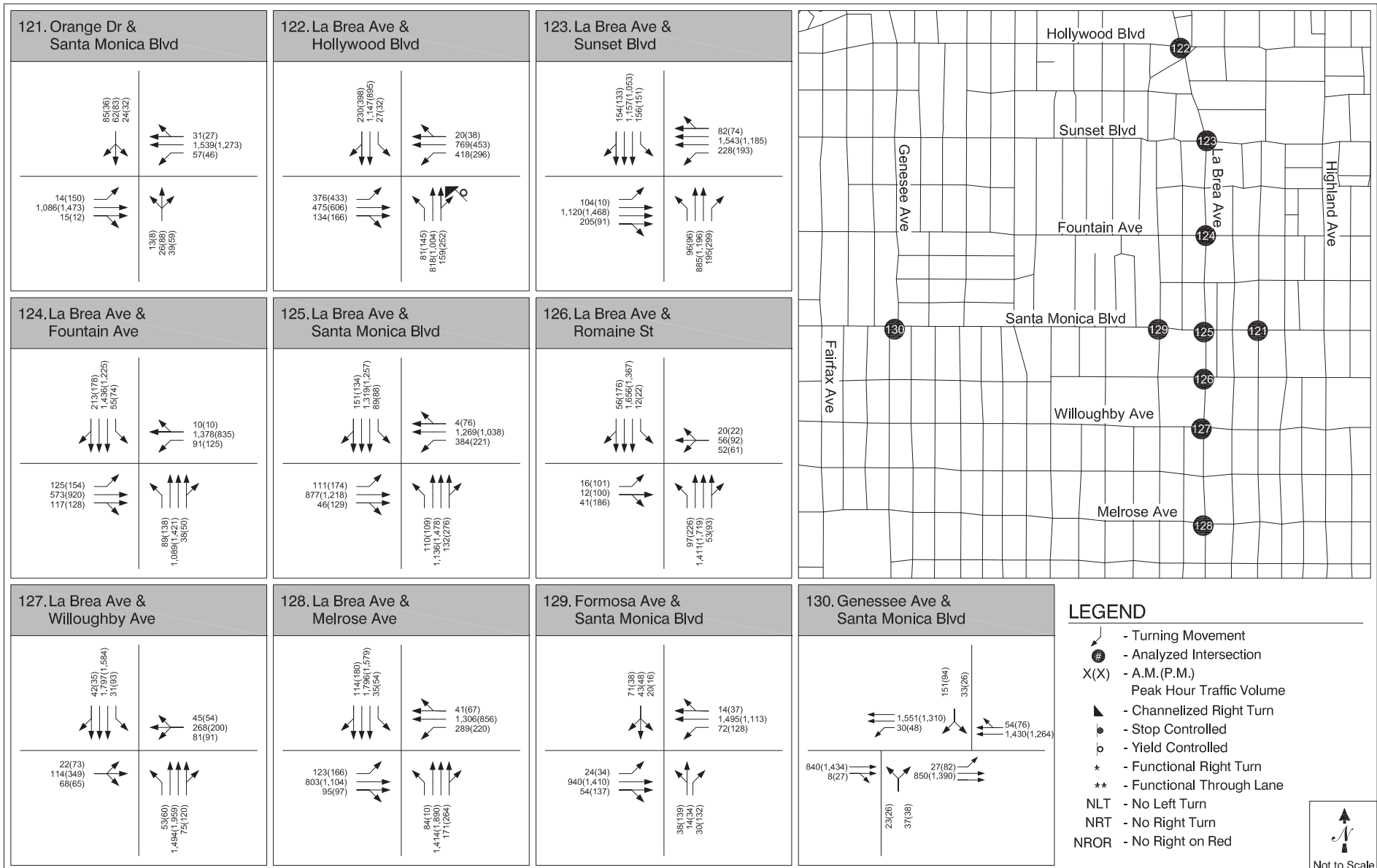
Year 2035 No Build Peak Hour Traffic Volumes



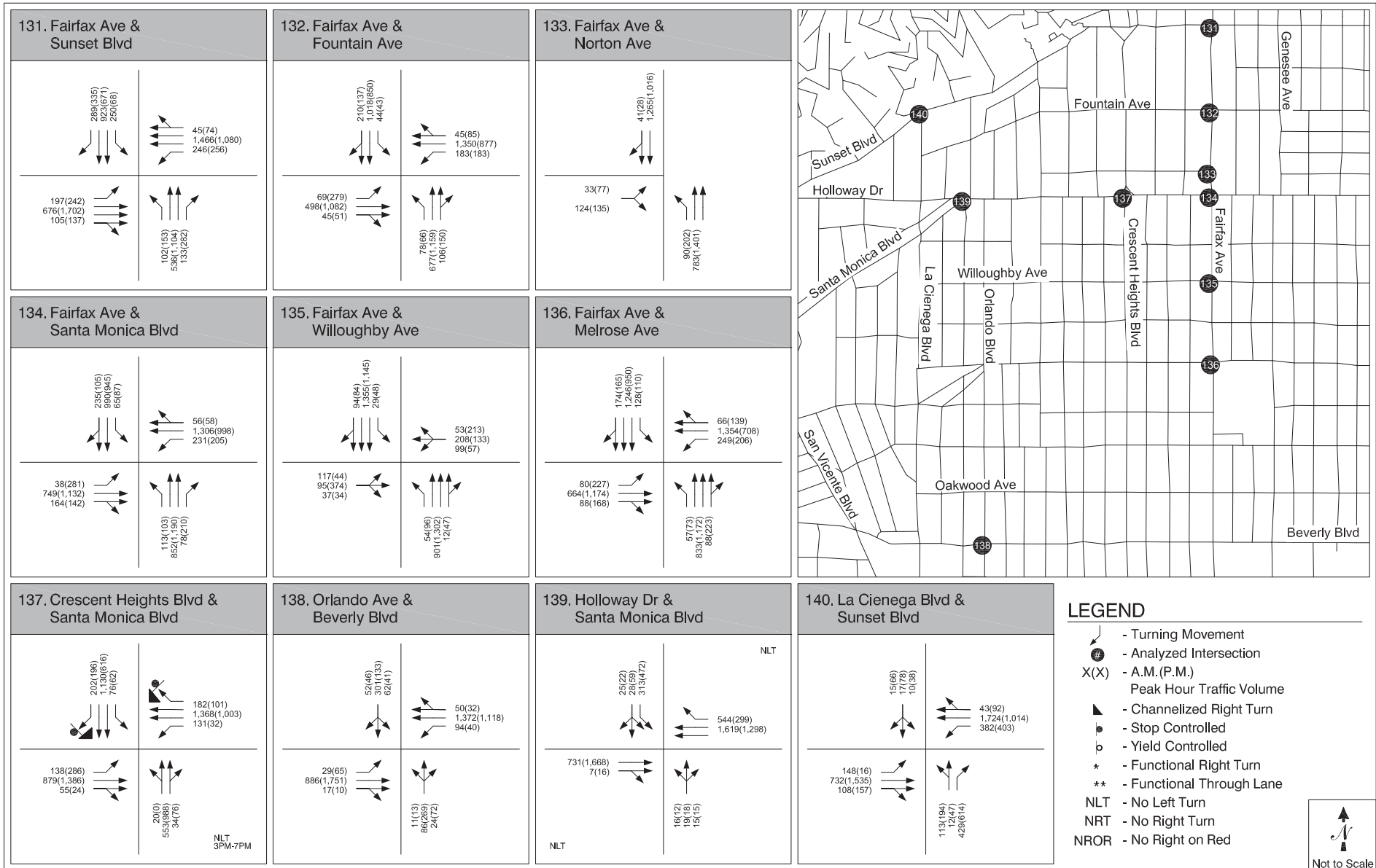


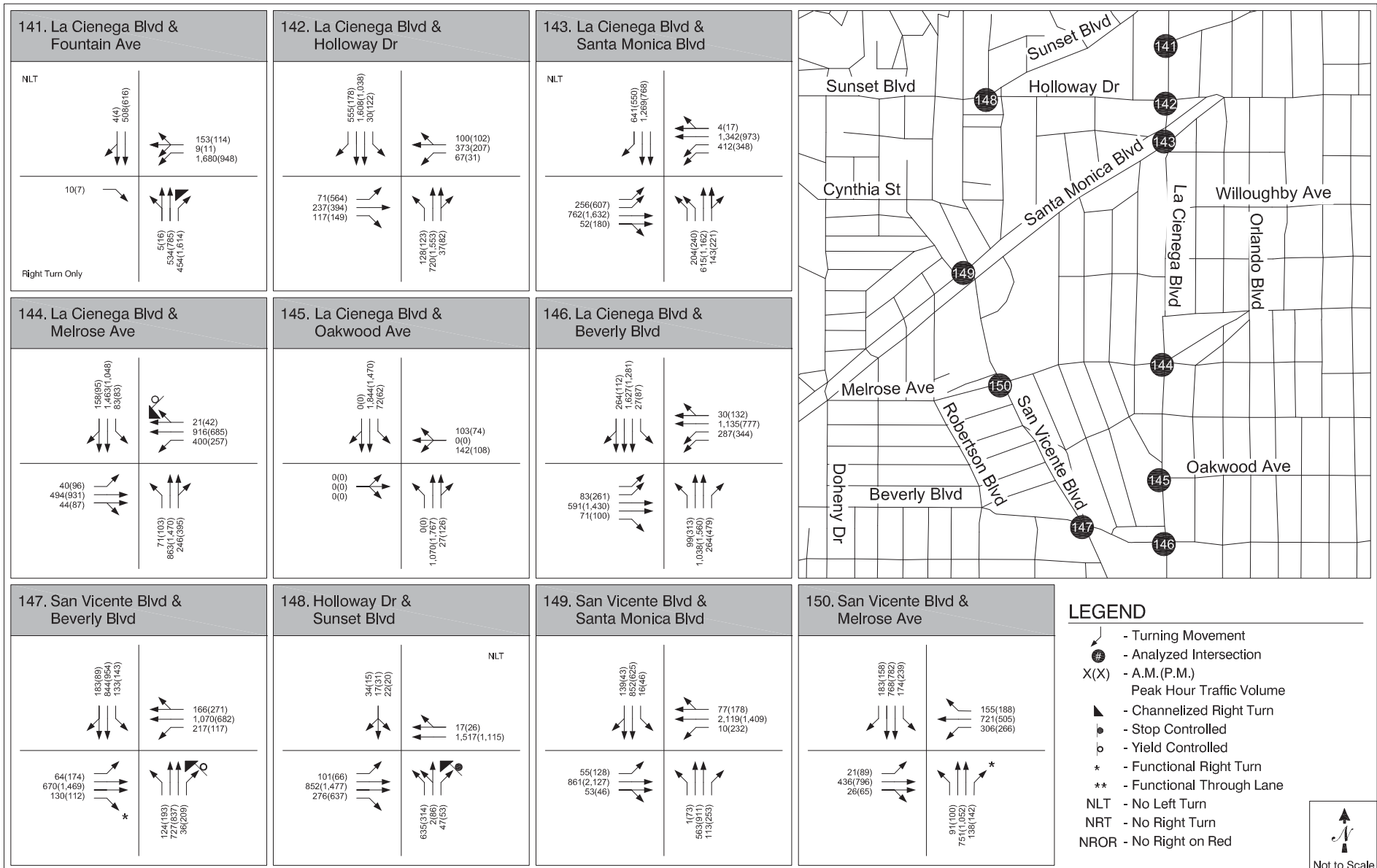
Year 2035 No Build Peak Hour Traffic Volumes



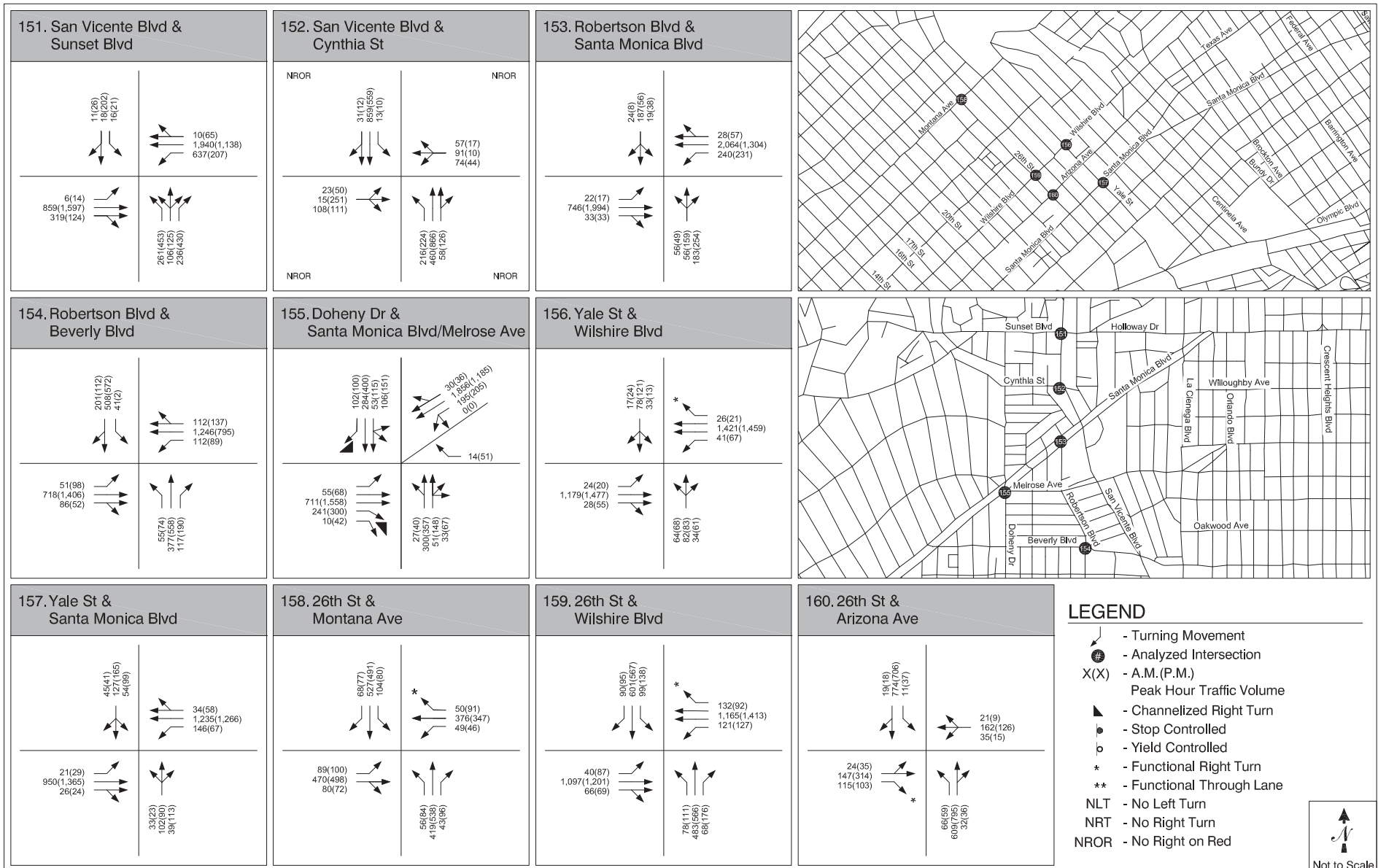


Year 2035 No Build Peak Hour Traffic Volumes

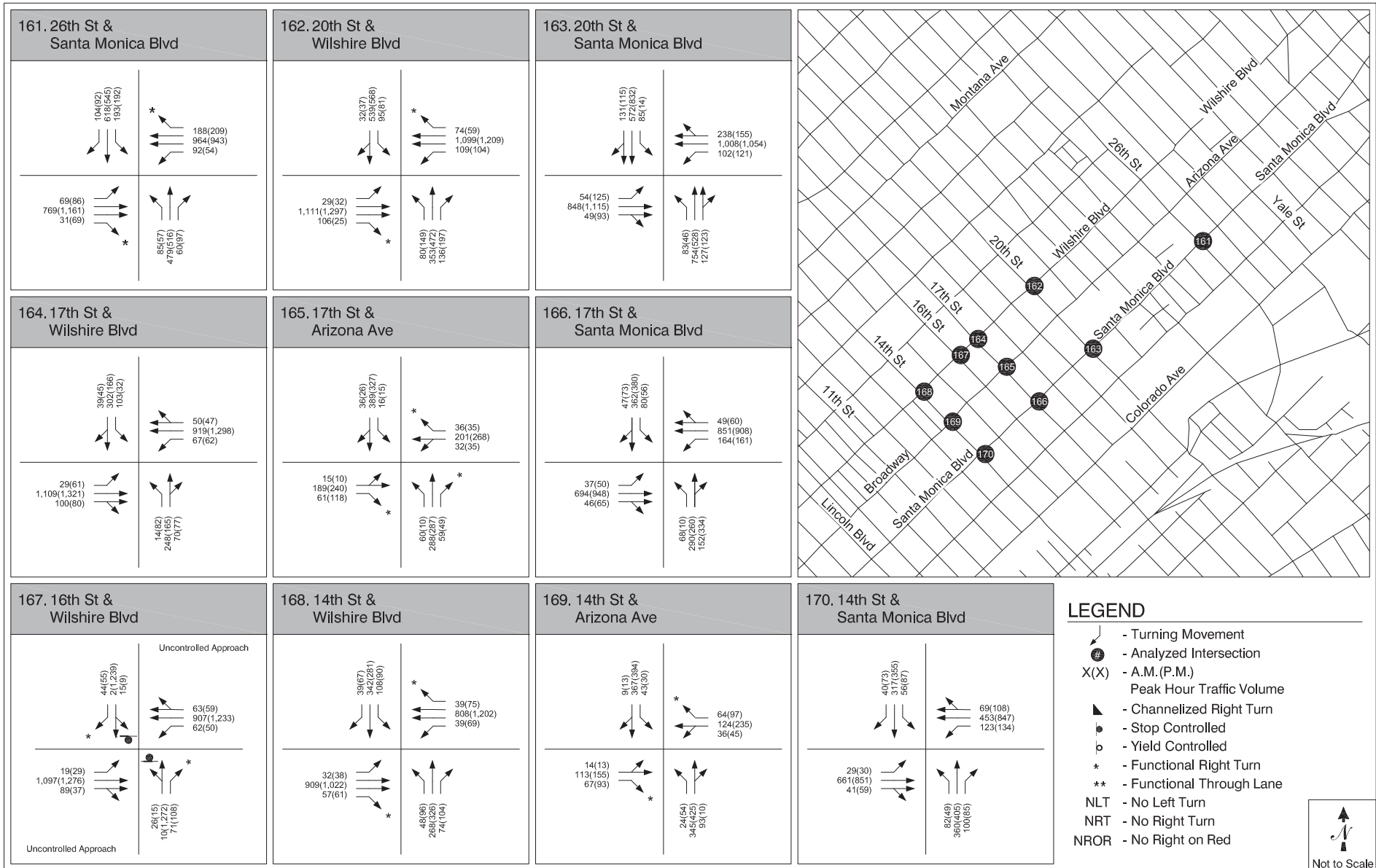




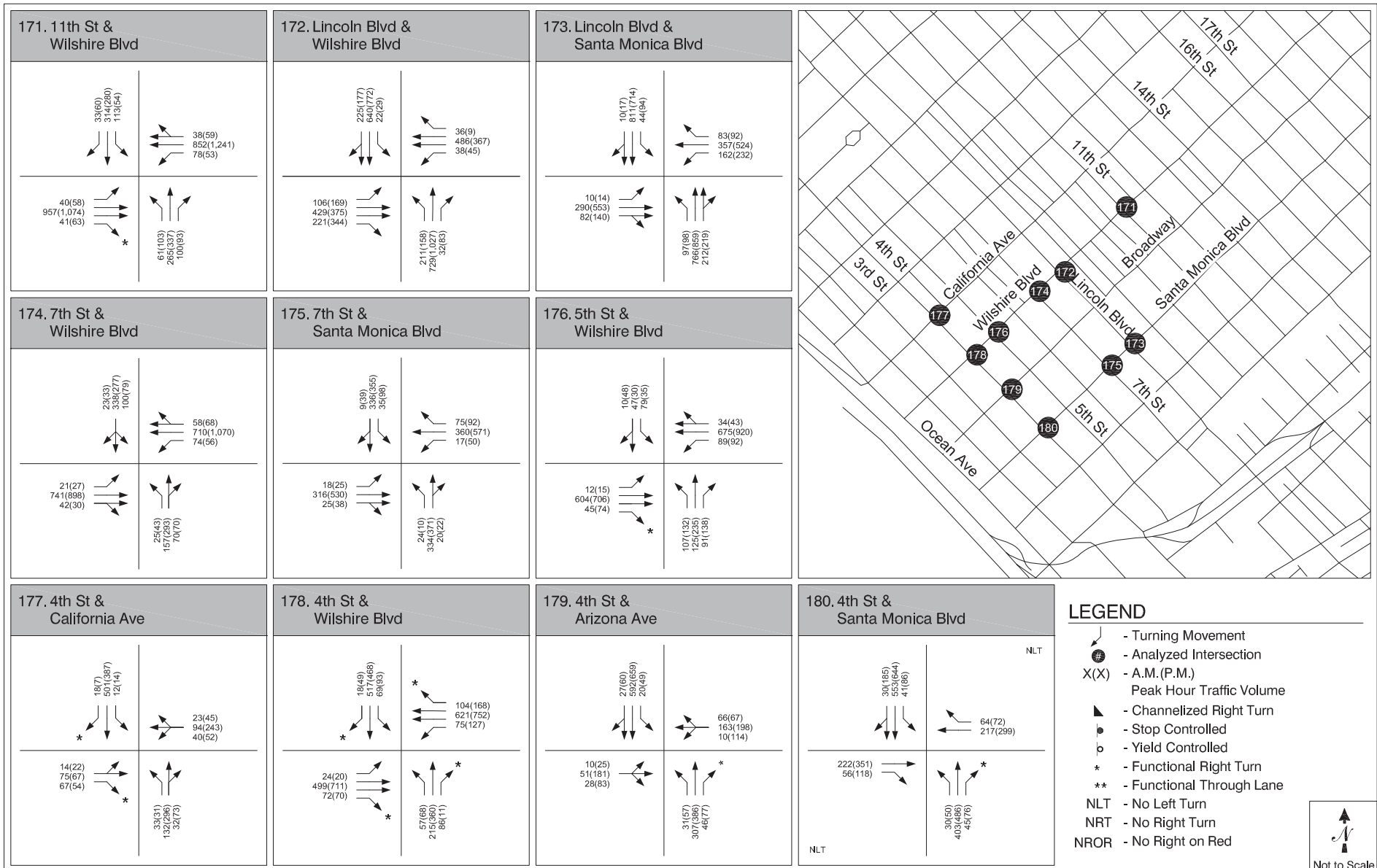
Year 2035 No Build Peak Hour Traffic Volumes



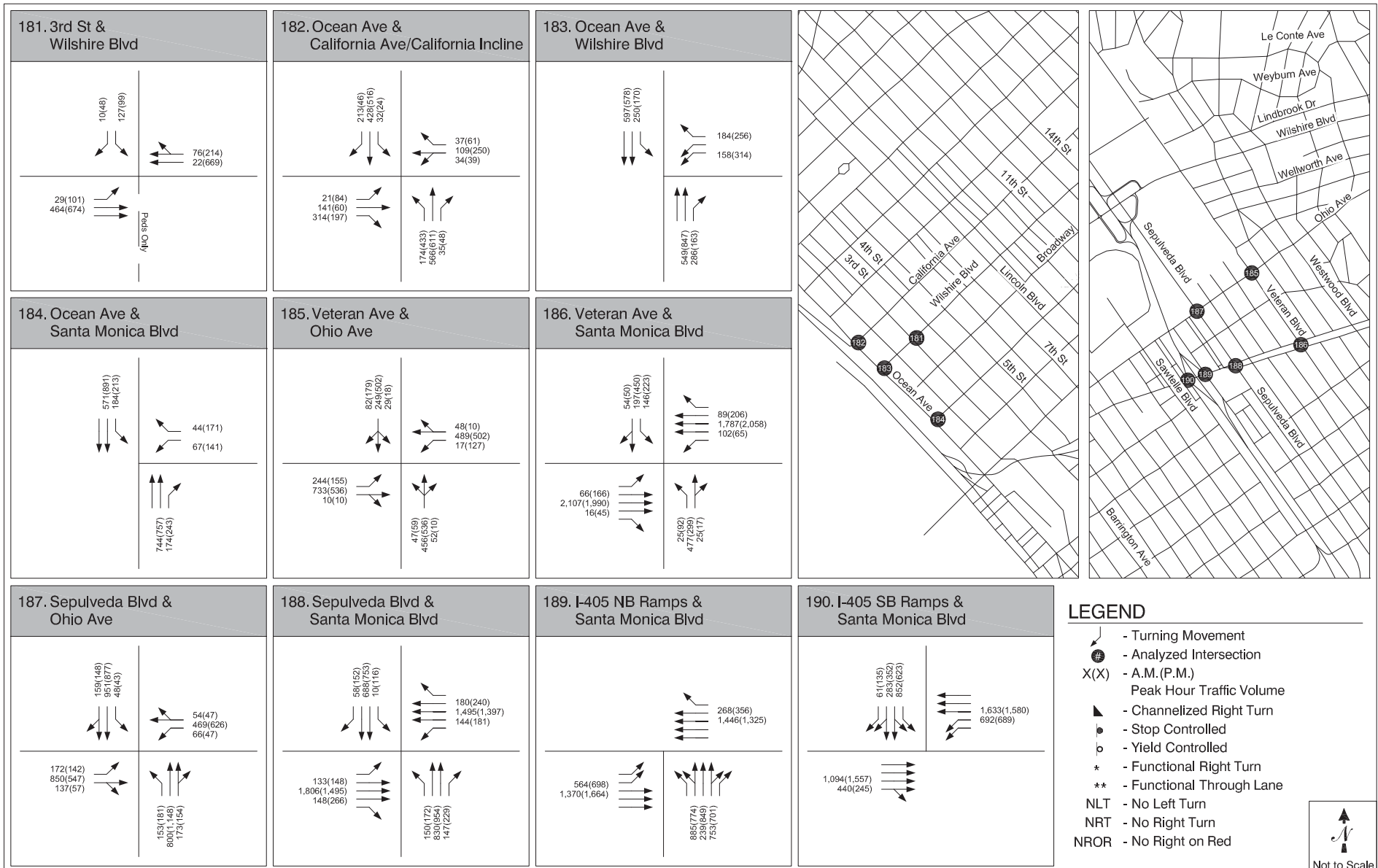
Year 2035 No Build Peak Hour Traffic Volumes



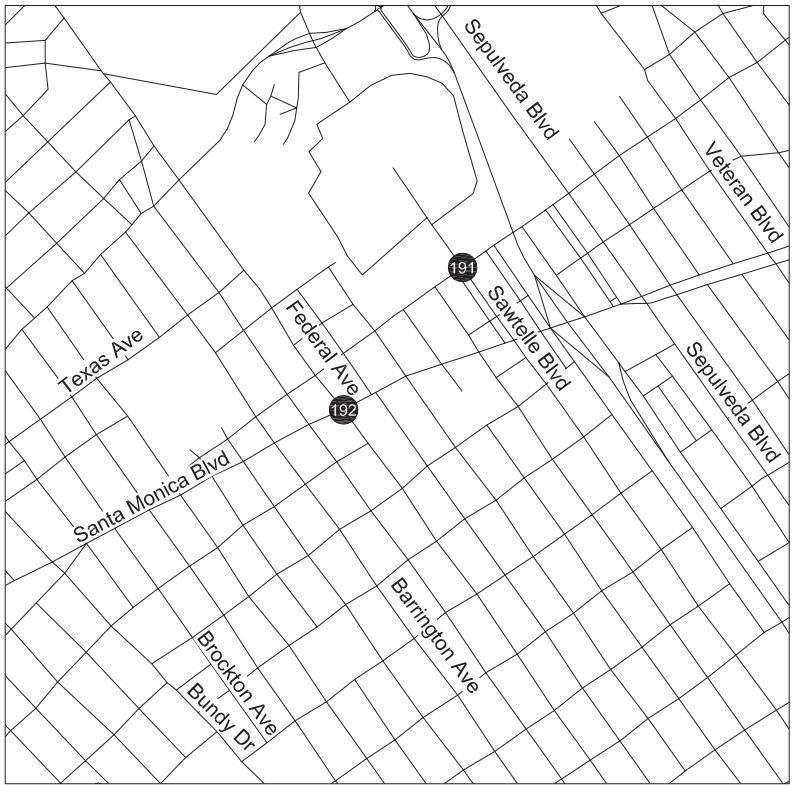
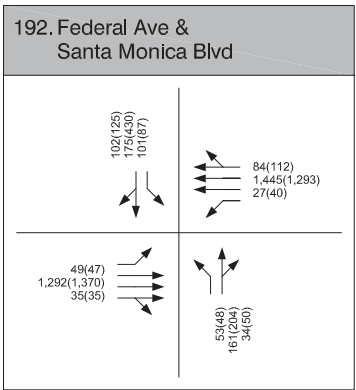
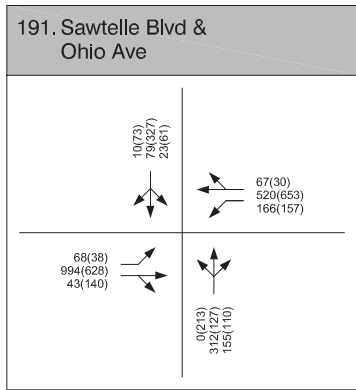
Year 2035 No Build Peak Hour Traffic Volumes



Year 2035 No Build Peak Hour Traffic Volumes



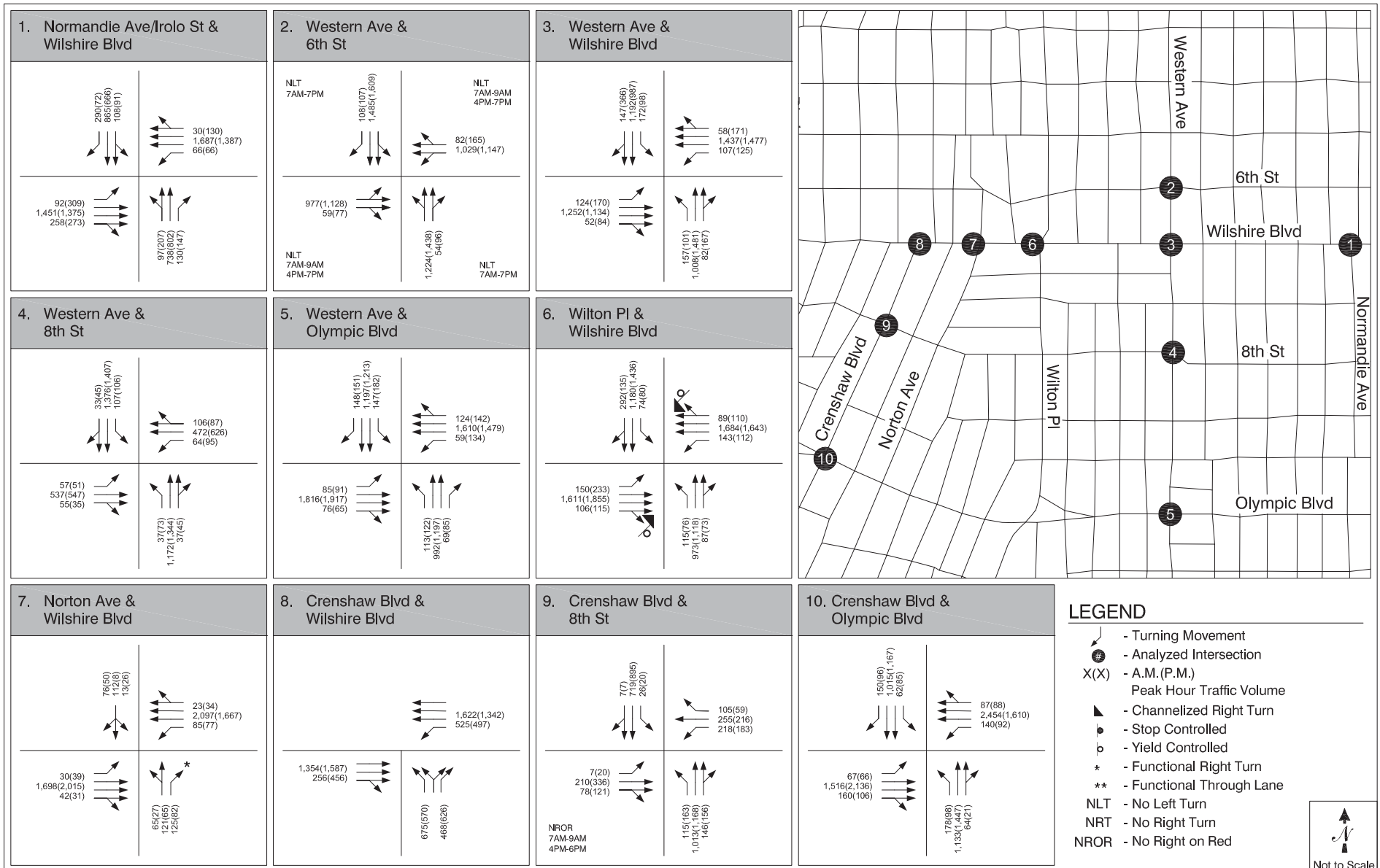
Year 2035 No Build Peak Hour Traffic Volumes



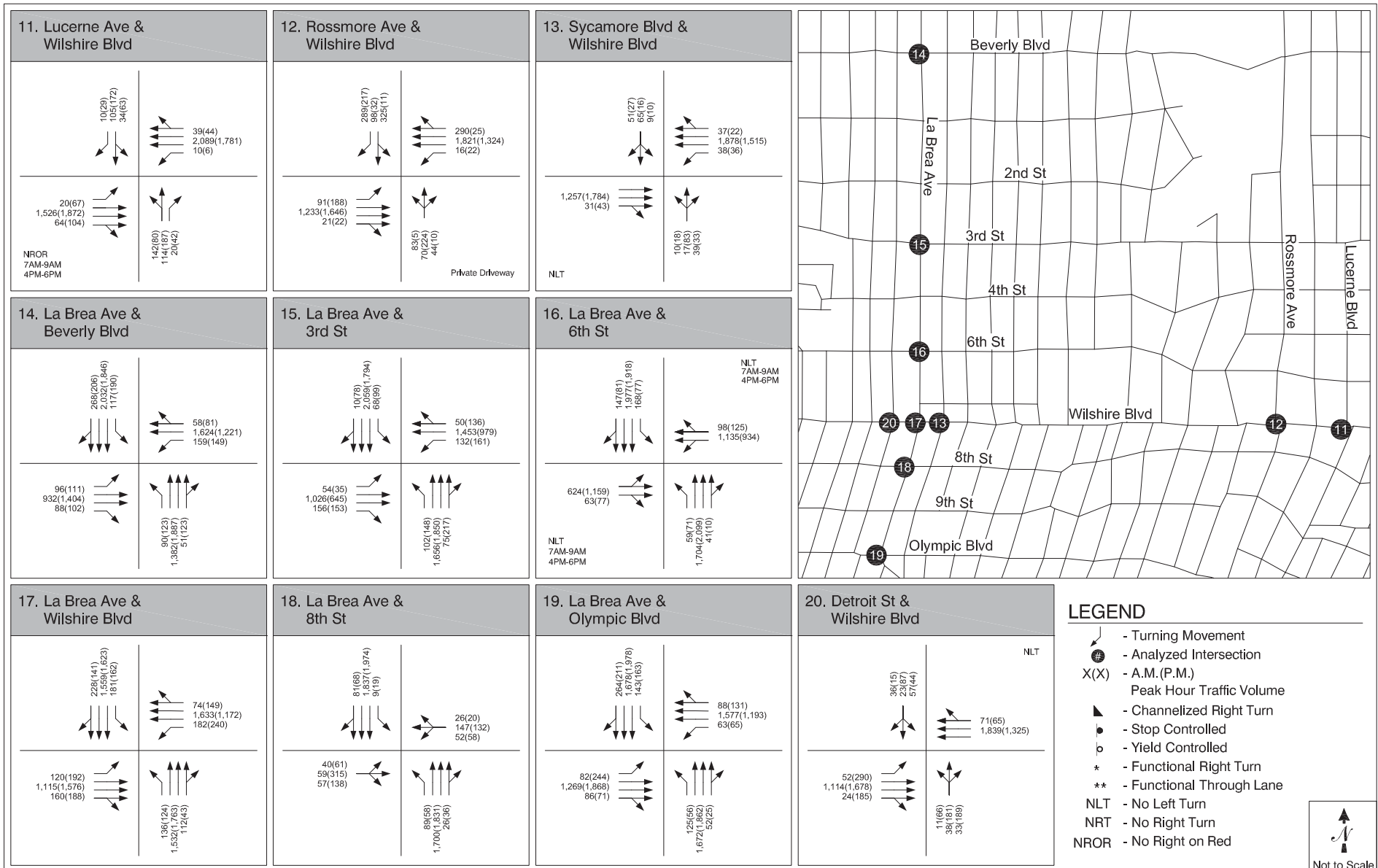
LEGEND

- Turning Movement
- Analyzed Intersection
- X(X) - A.M. (P.M.)
Peak Hour Traffic Volume
- Channelized Right Turn
- Stop Controlled
- Yield Controlled
- * - Functional Right Turn
- ** - Functional Through Lane
- NLT - No Left Turn
- NRT - No Right Turn
- NROR - No Right on Red

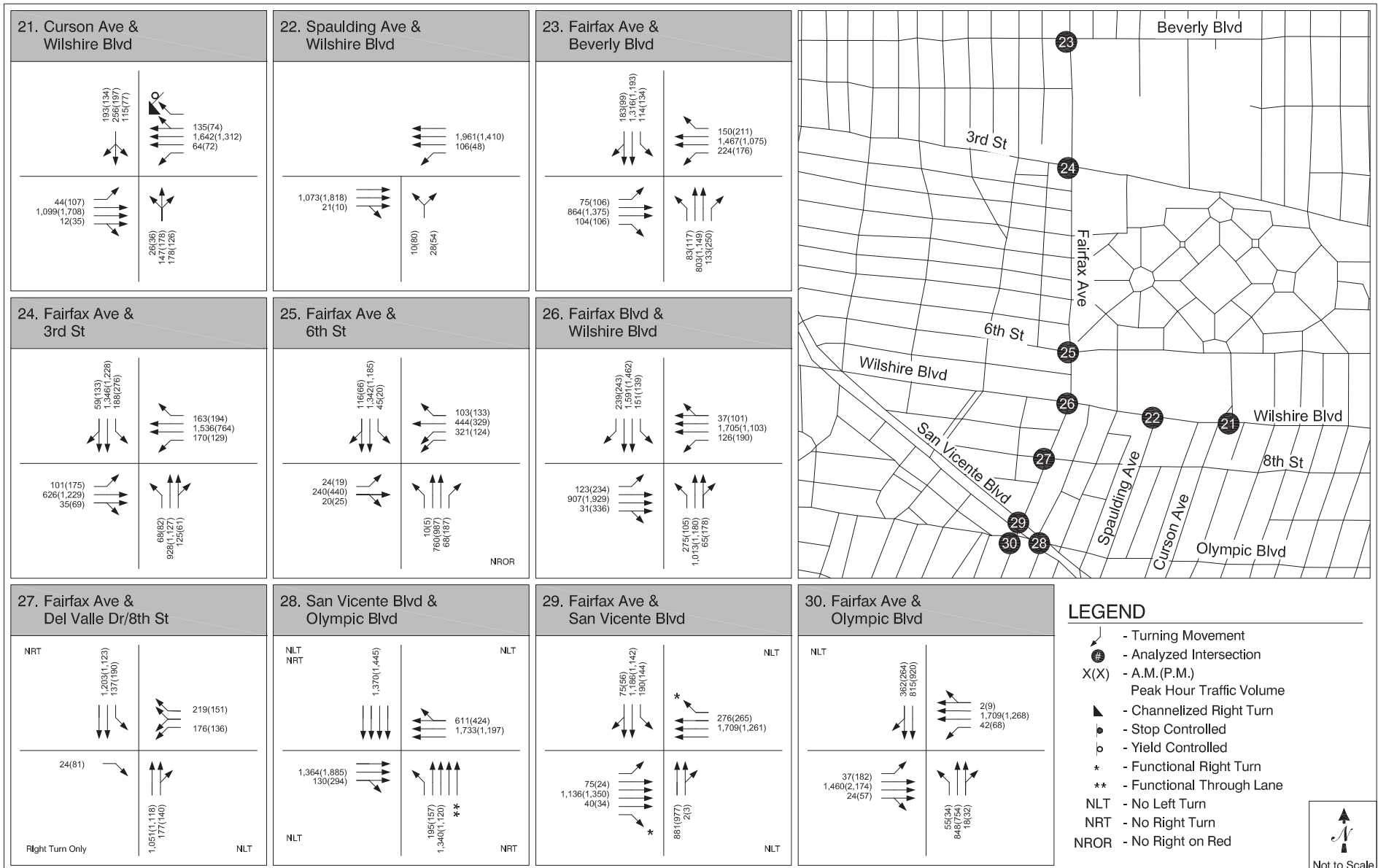




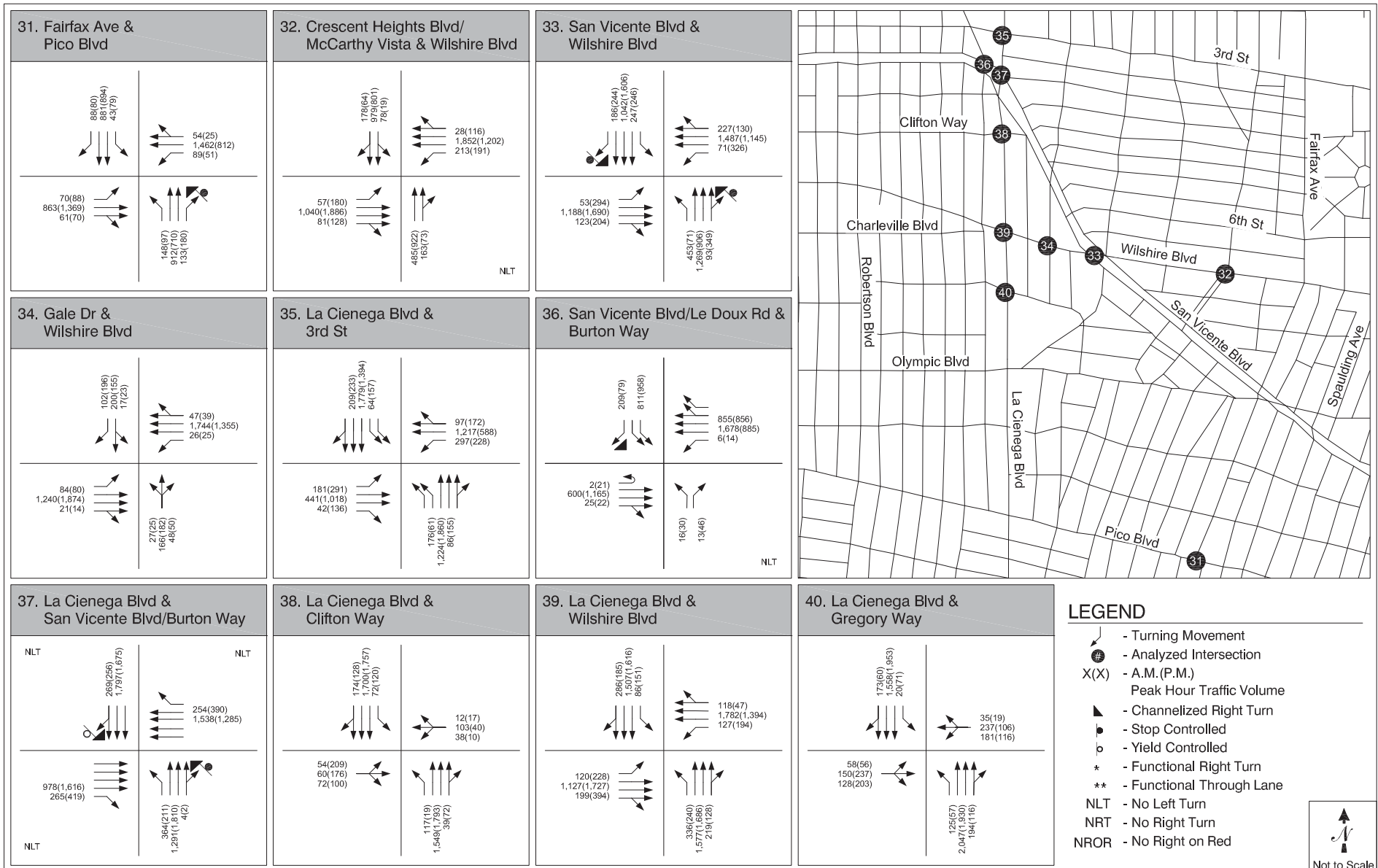
Year 2035 La Cienega Terminus Peak Hour Traffic Volumes



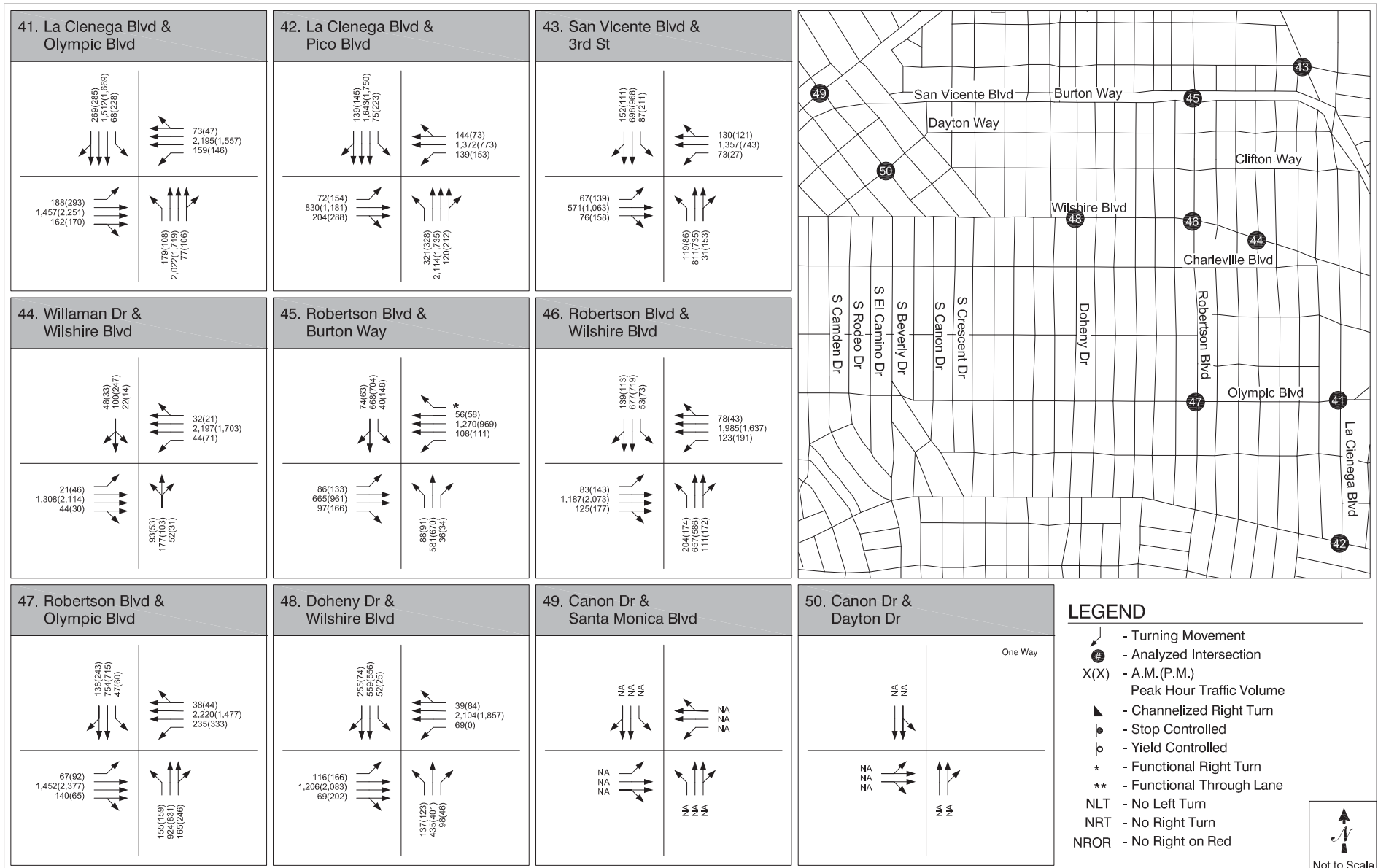
Year 2035 La Cienega Terminus Peak Hour Traffic Volumes



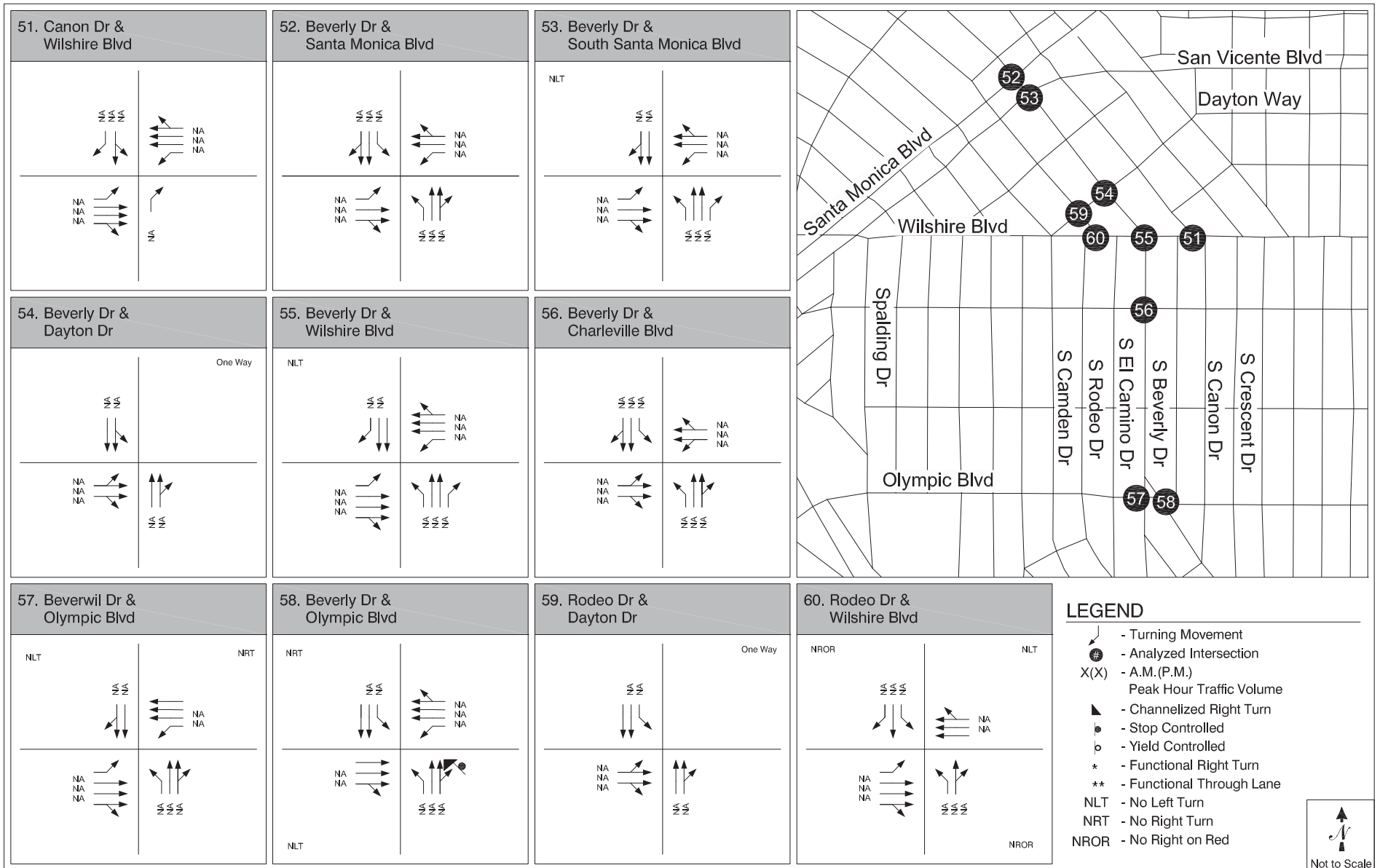
Year 2035 La Cienega Terminus Peak Hour Traffic Volumes



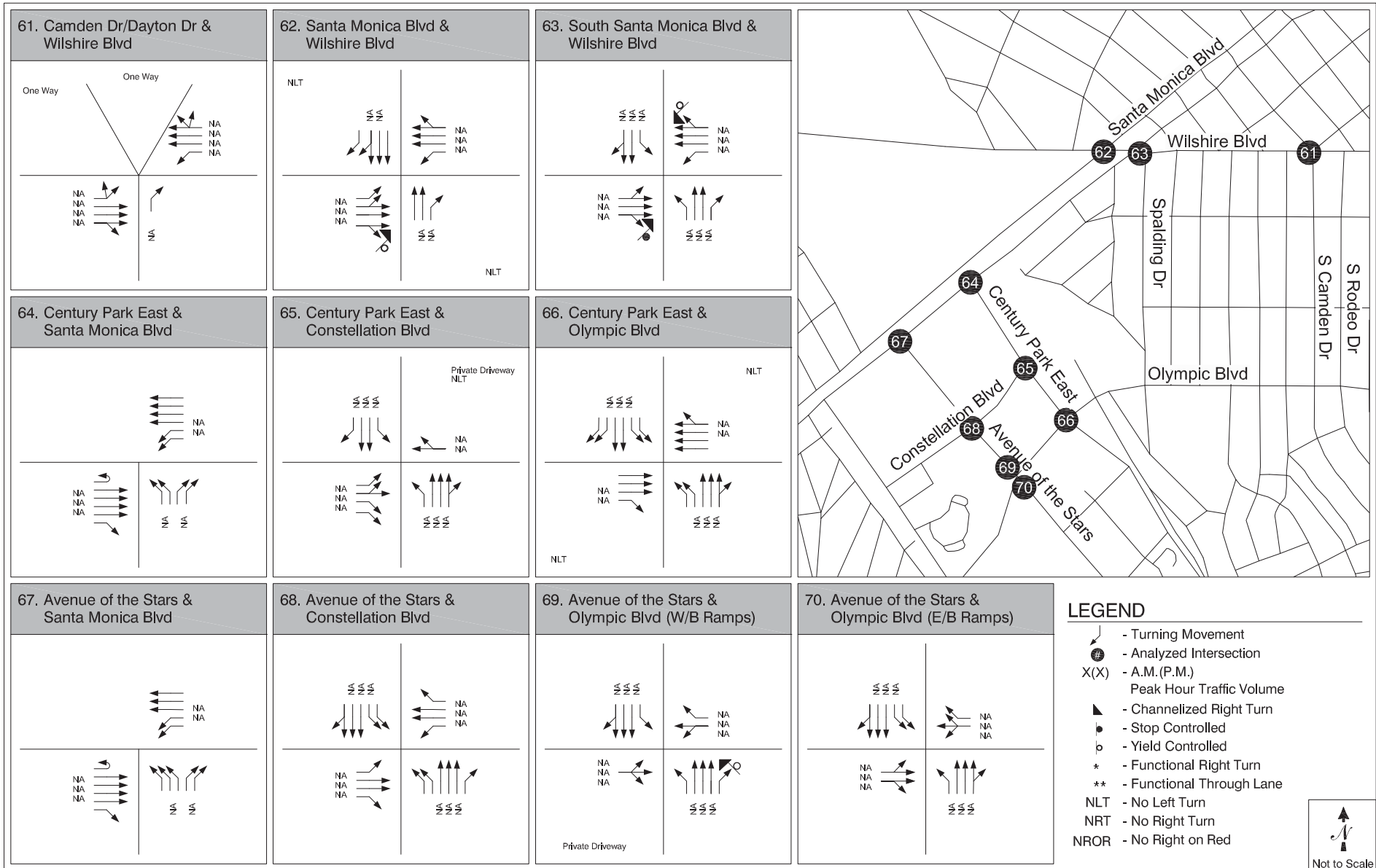
Year 2035 La Cienega Terminus Peak Hour Traffic Volumes



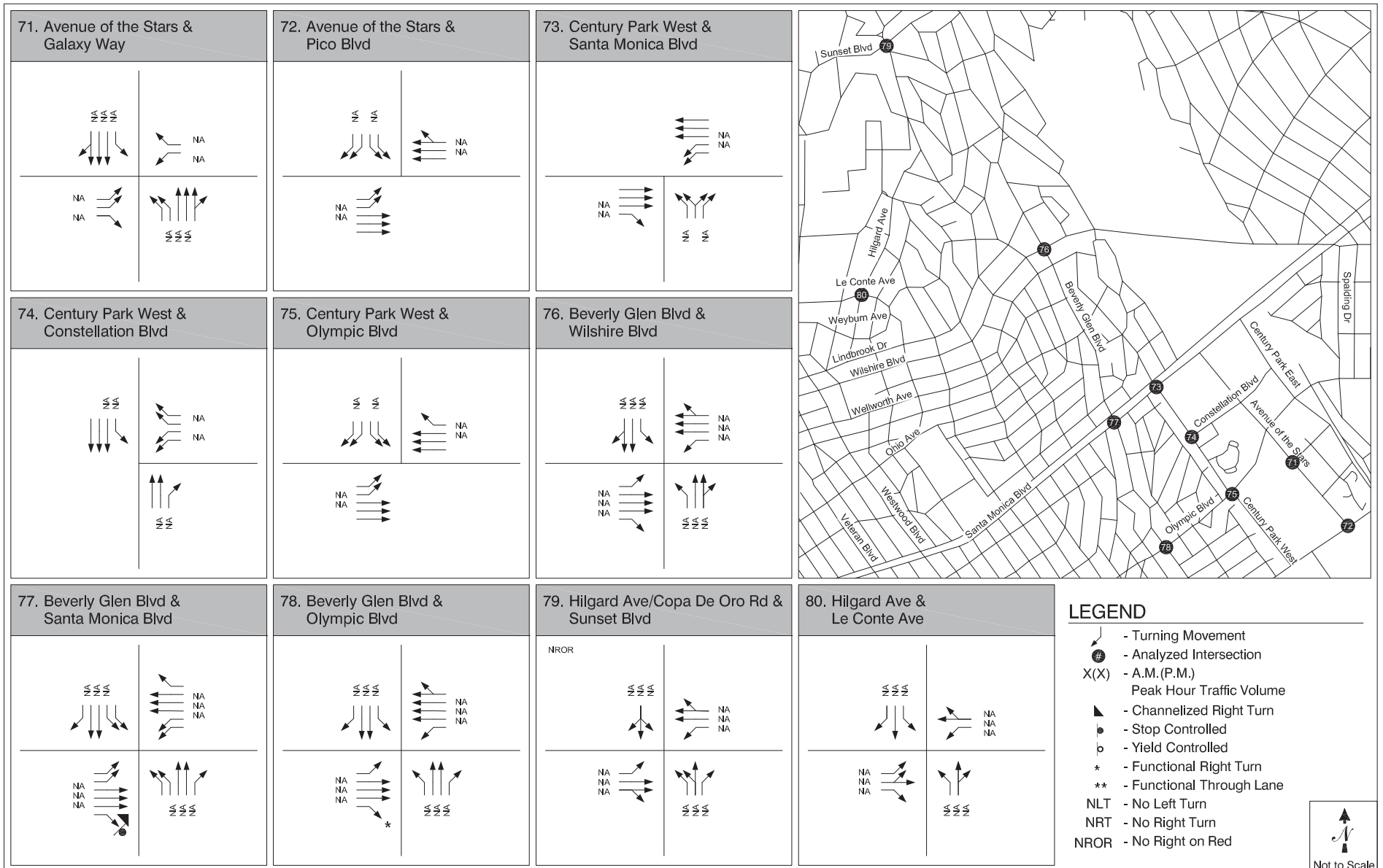
Year 2035 La Cienega Terminus Peak Hour Traffic Volumes



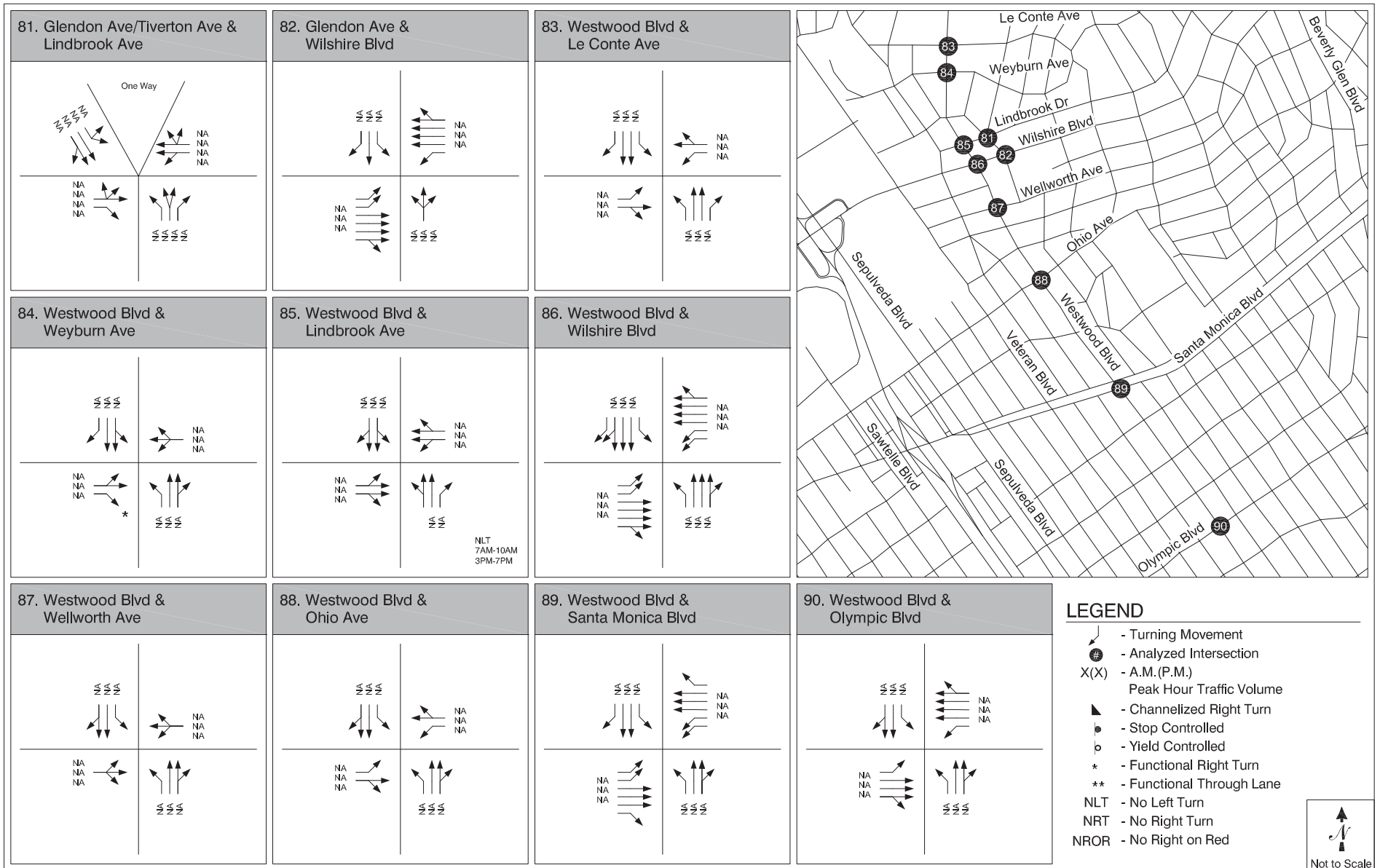
Year 2035 La Cienega Terminus Peak Hour Traffic Volumes



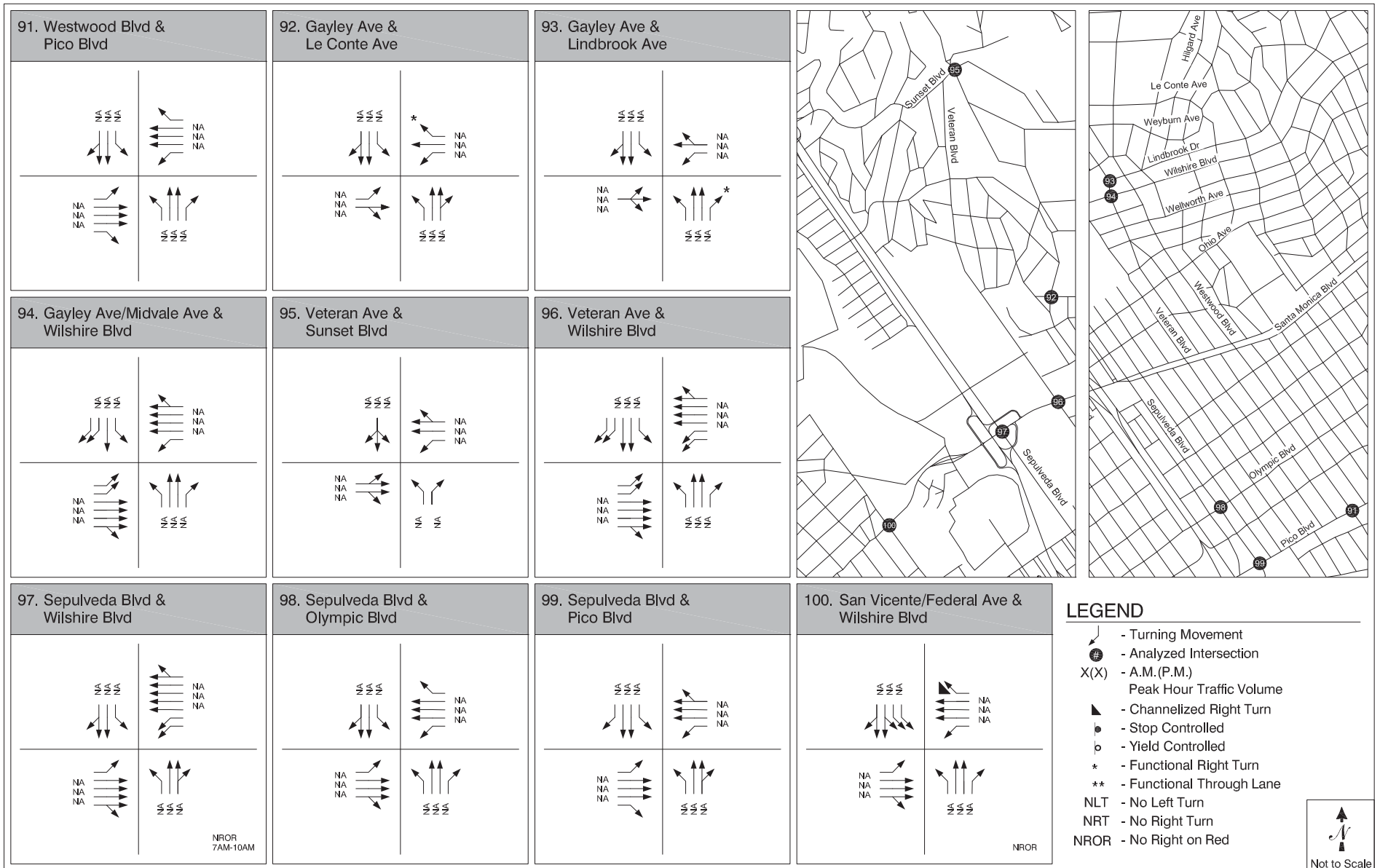
Year 2035 La Cienega Terminus Peak Hour Traffic Volumes



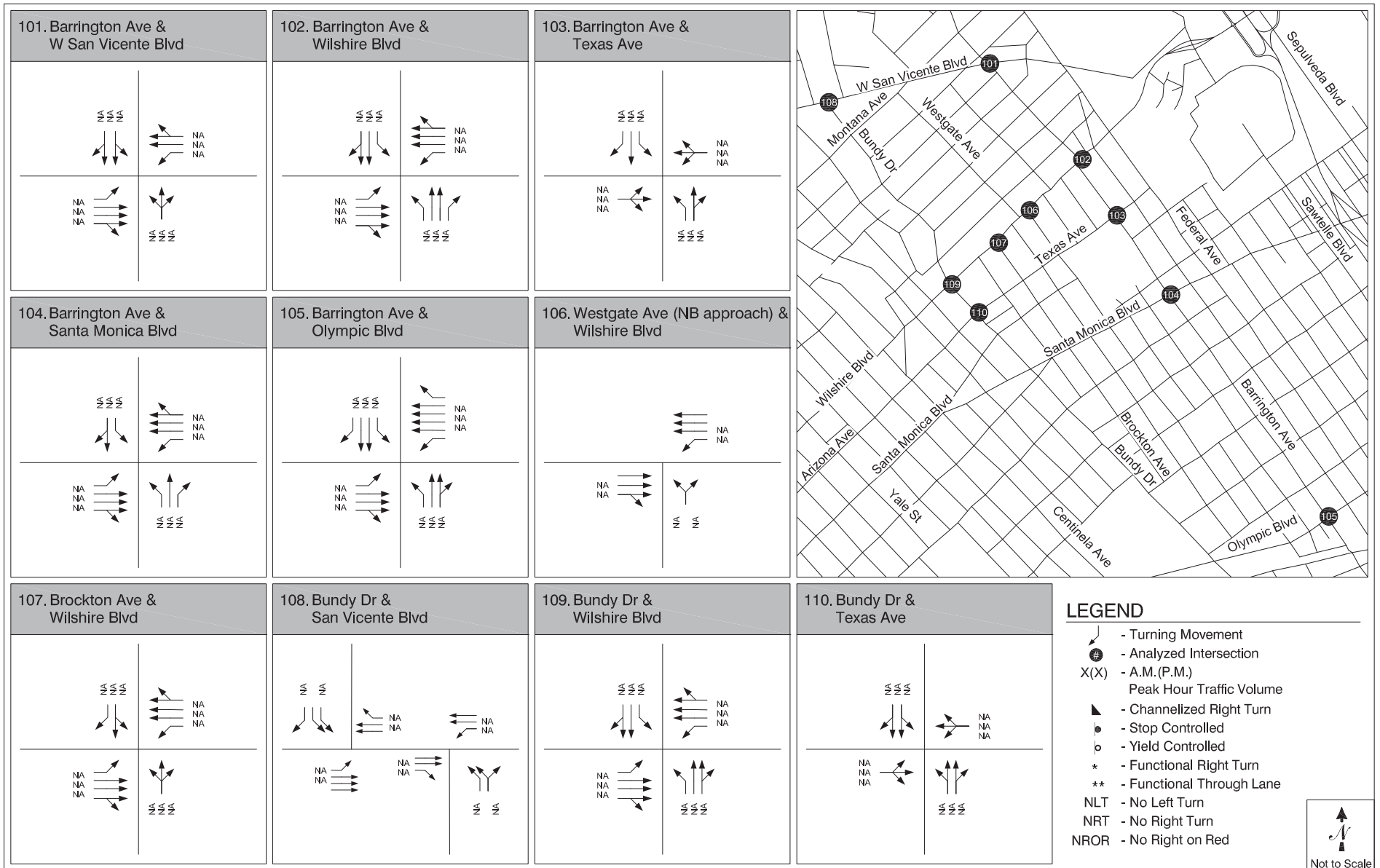
Year 2035 La Cienega Terminus Peak Hour Traffic Volumes



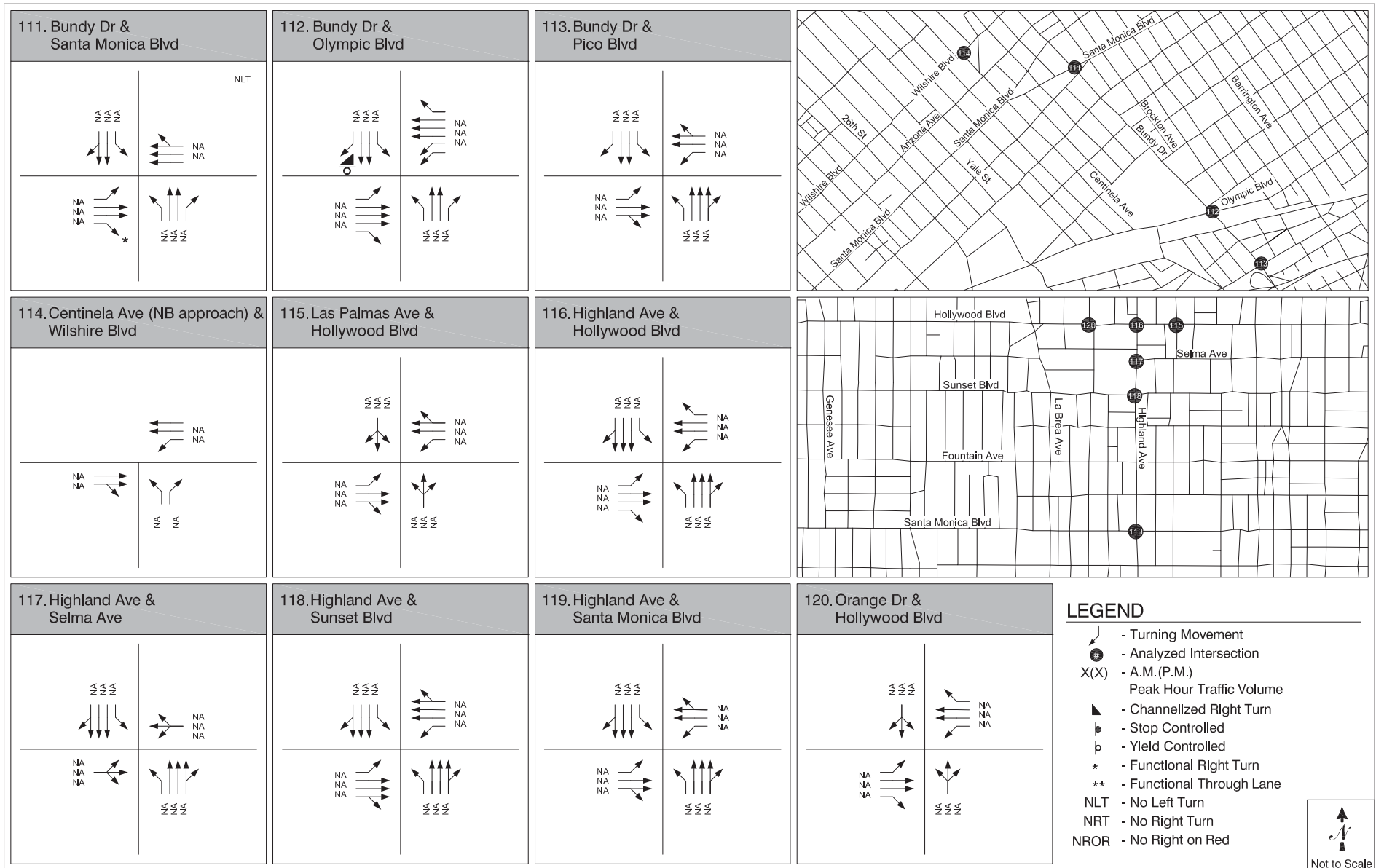
Year 2035 La Cienega Terminus Peak Hour Traffic Volumes



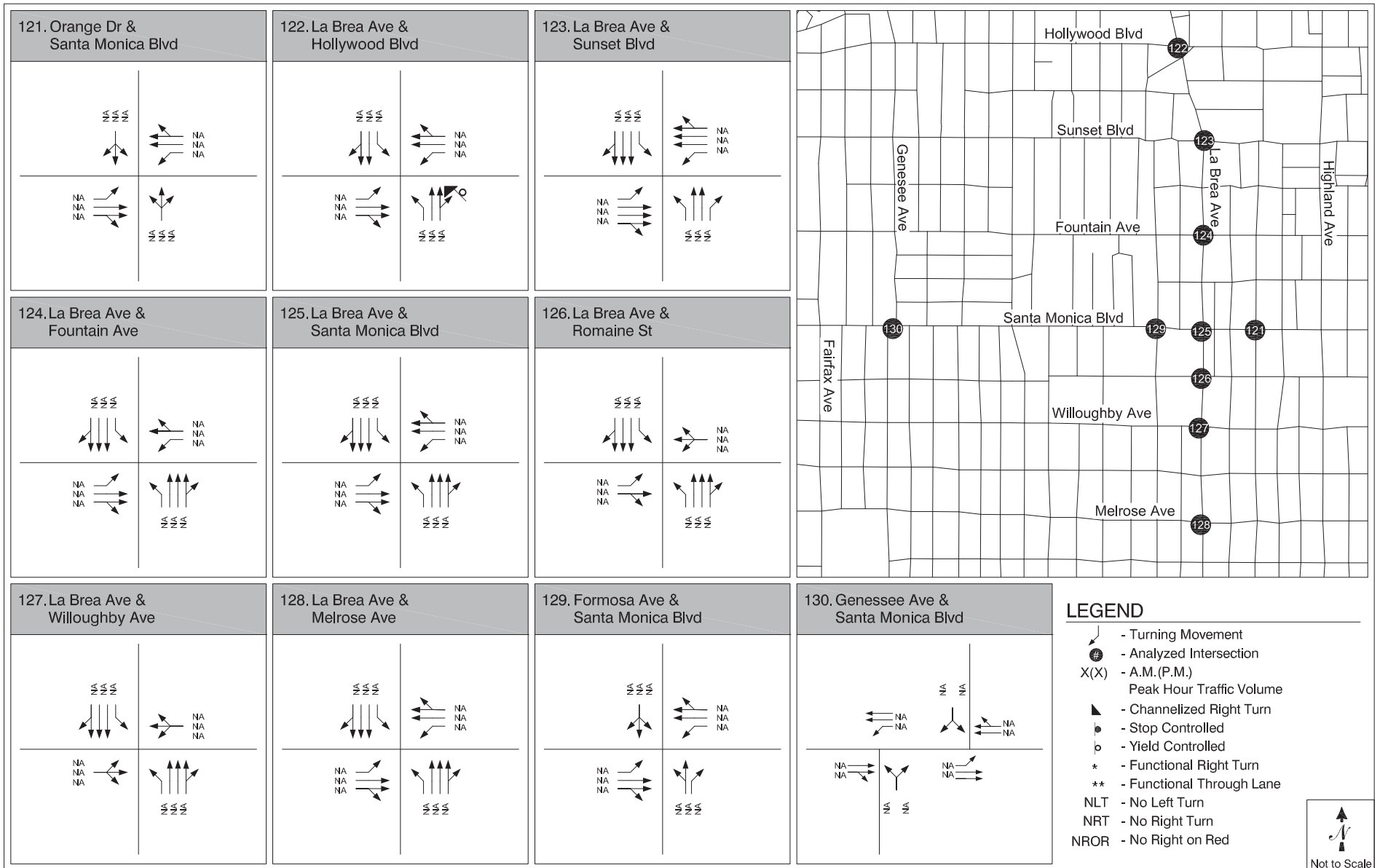
Year 2035 La Cienega Terminus Peak Hour Traffic Volumes



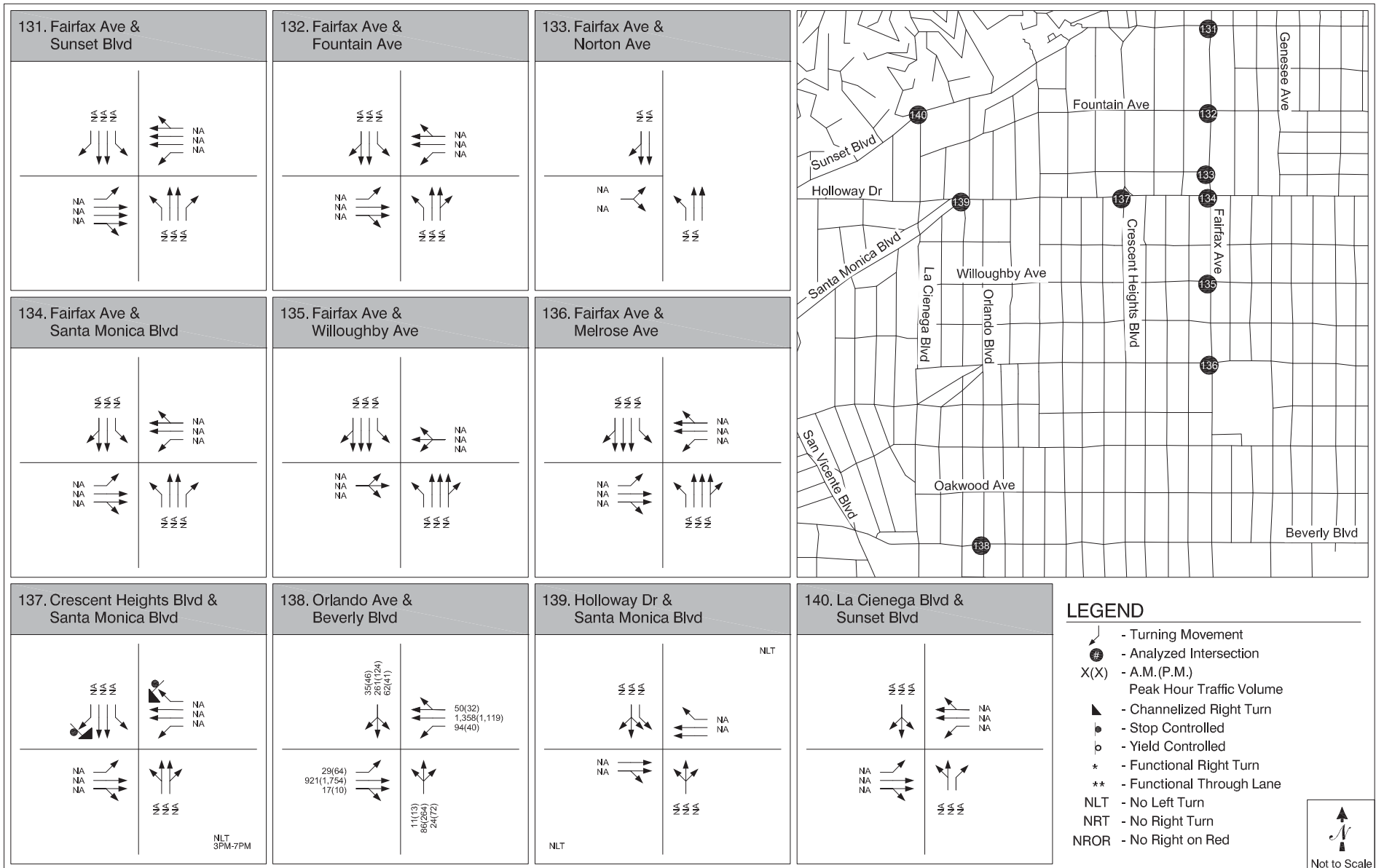
Year 2035 La Cienega Terminus Peak Hour Traffic Volumes



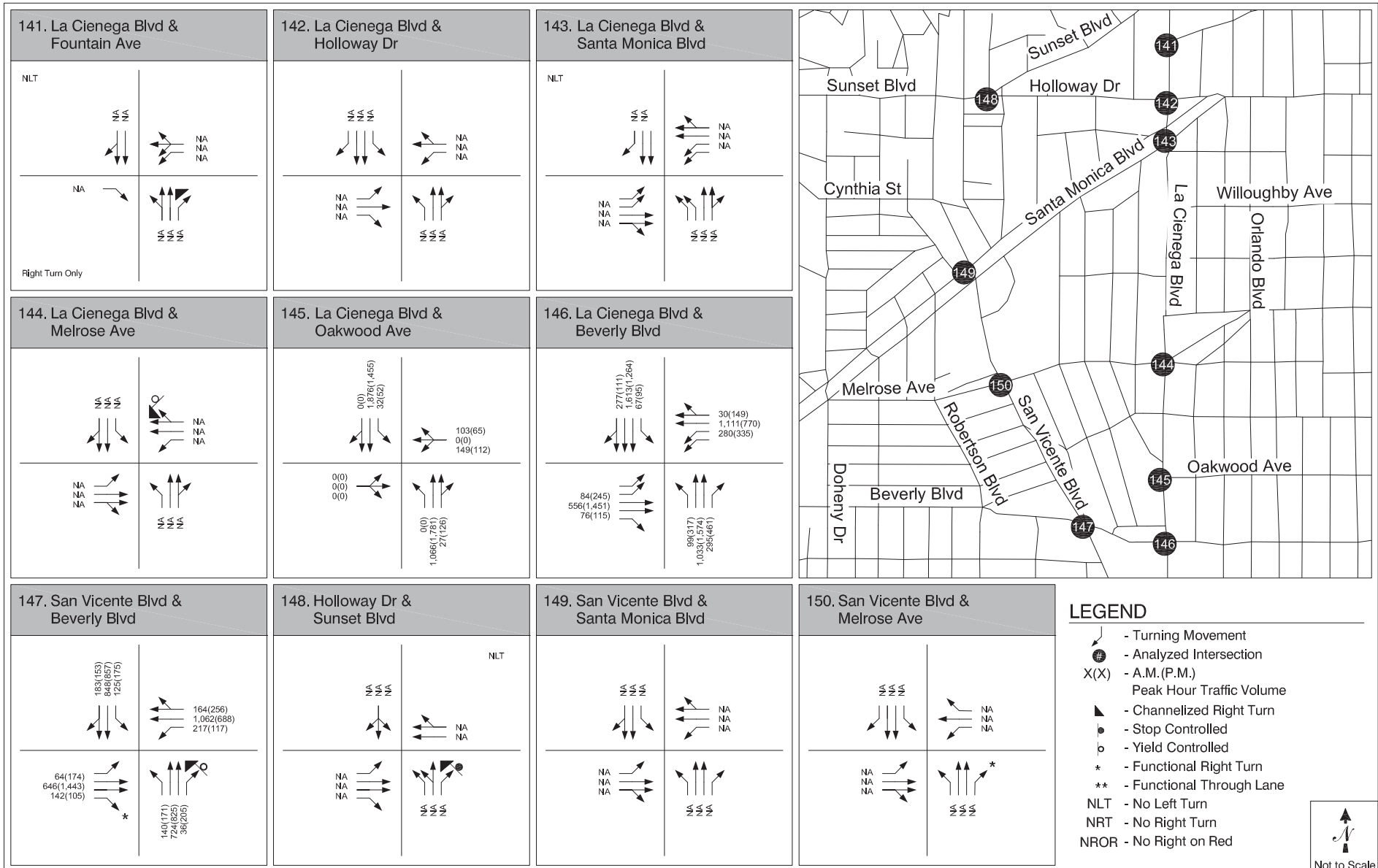
Year 2035 La Cienega Terminus Peak Hour Traffic Volumes



Year 2035 La Cienega Terminus Peak Hour Traffic Volumes



Year 2035 La Cienega Terminus Peak Hour Traffic Volumes

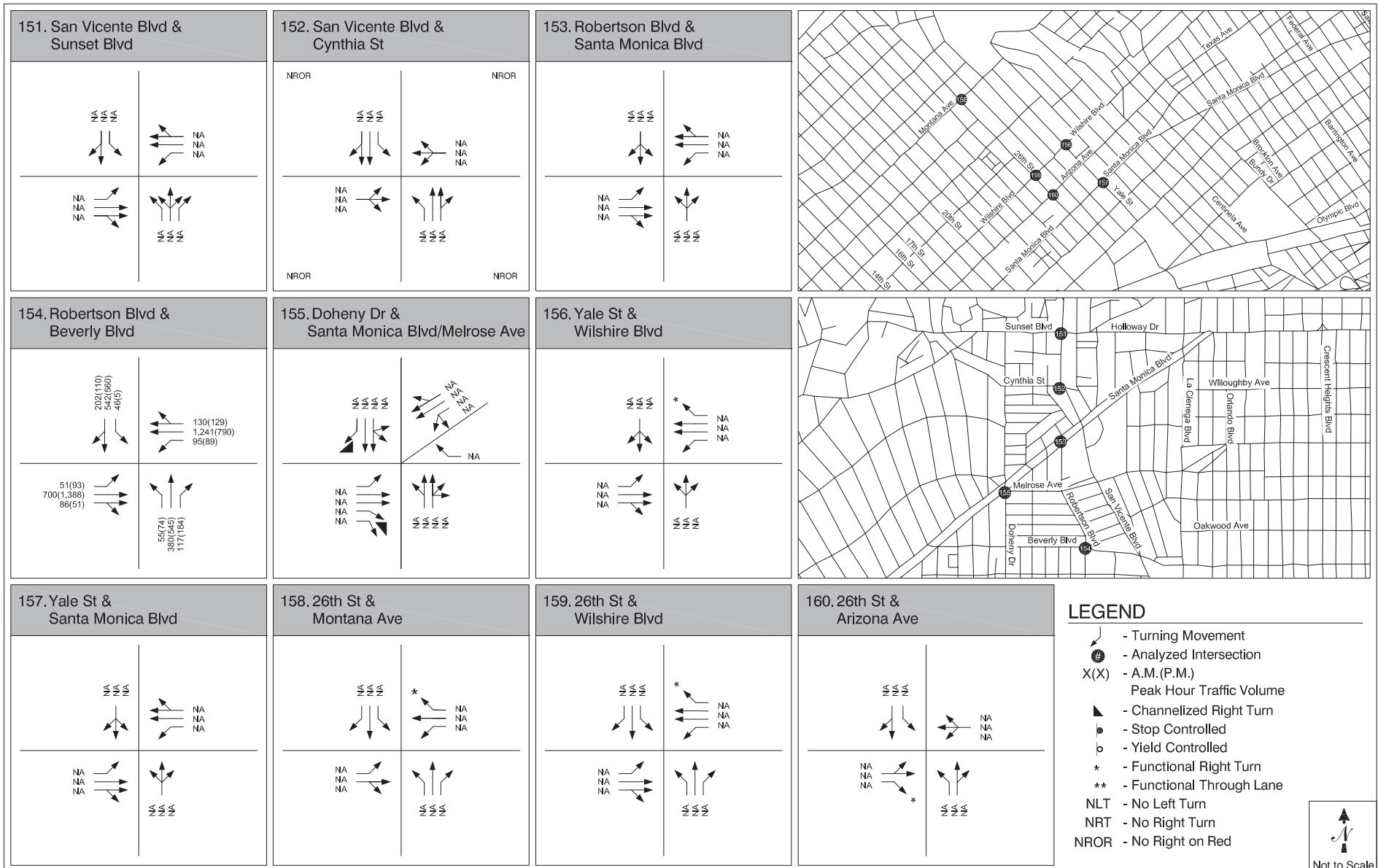


LEGEND

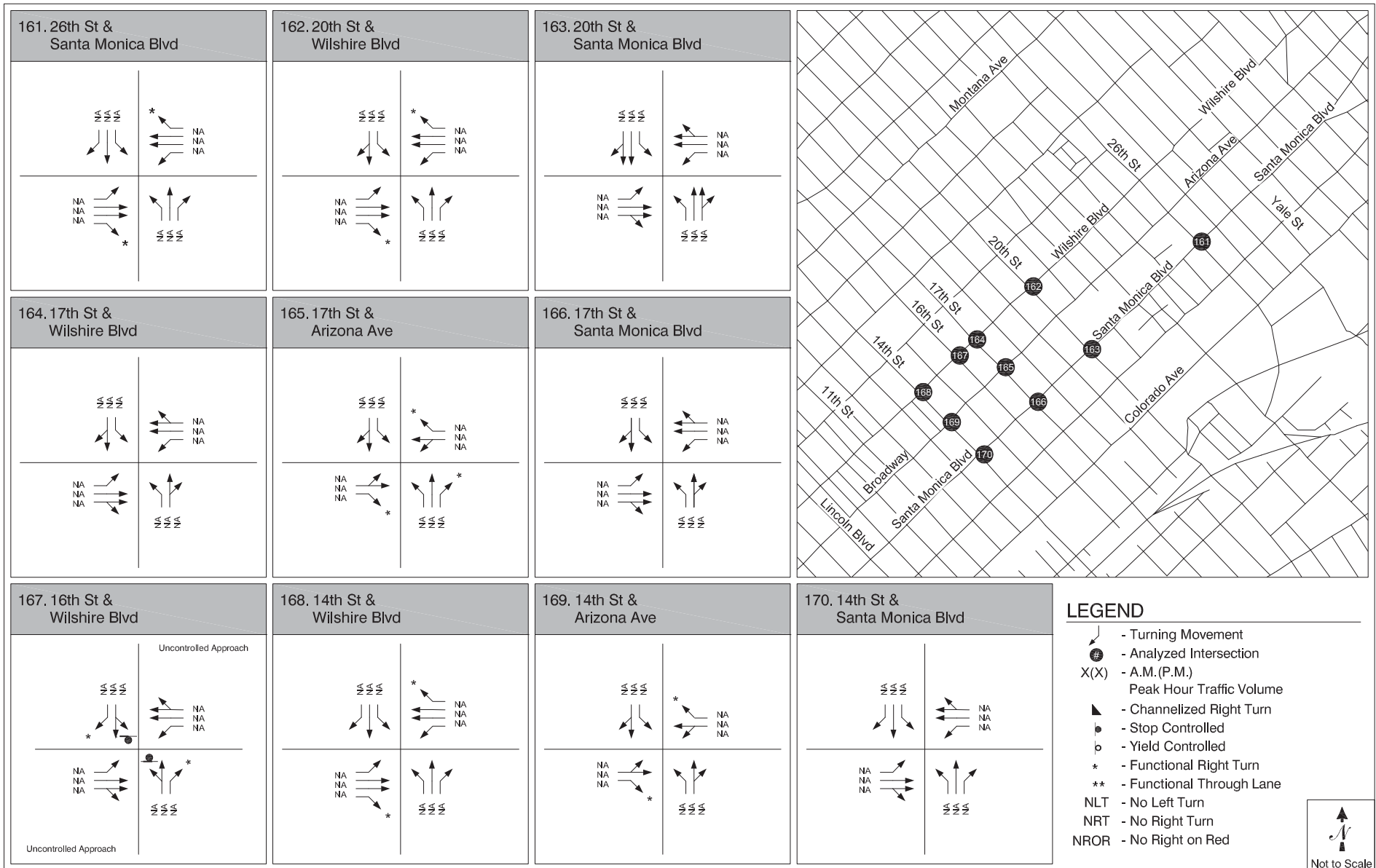
- Turning Movement
- Analyzed Intersection
- A.M. (P.M.)
- Peak Hour Traffic Volume
- Channelized Right Turn
- Stop Controlled
- Yield Controlled
- Functional Right Turn
- Functional Through Lane
- No Left Turn
- No Right Turn
- No Right on Red

Not to Scale

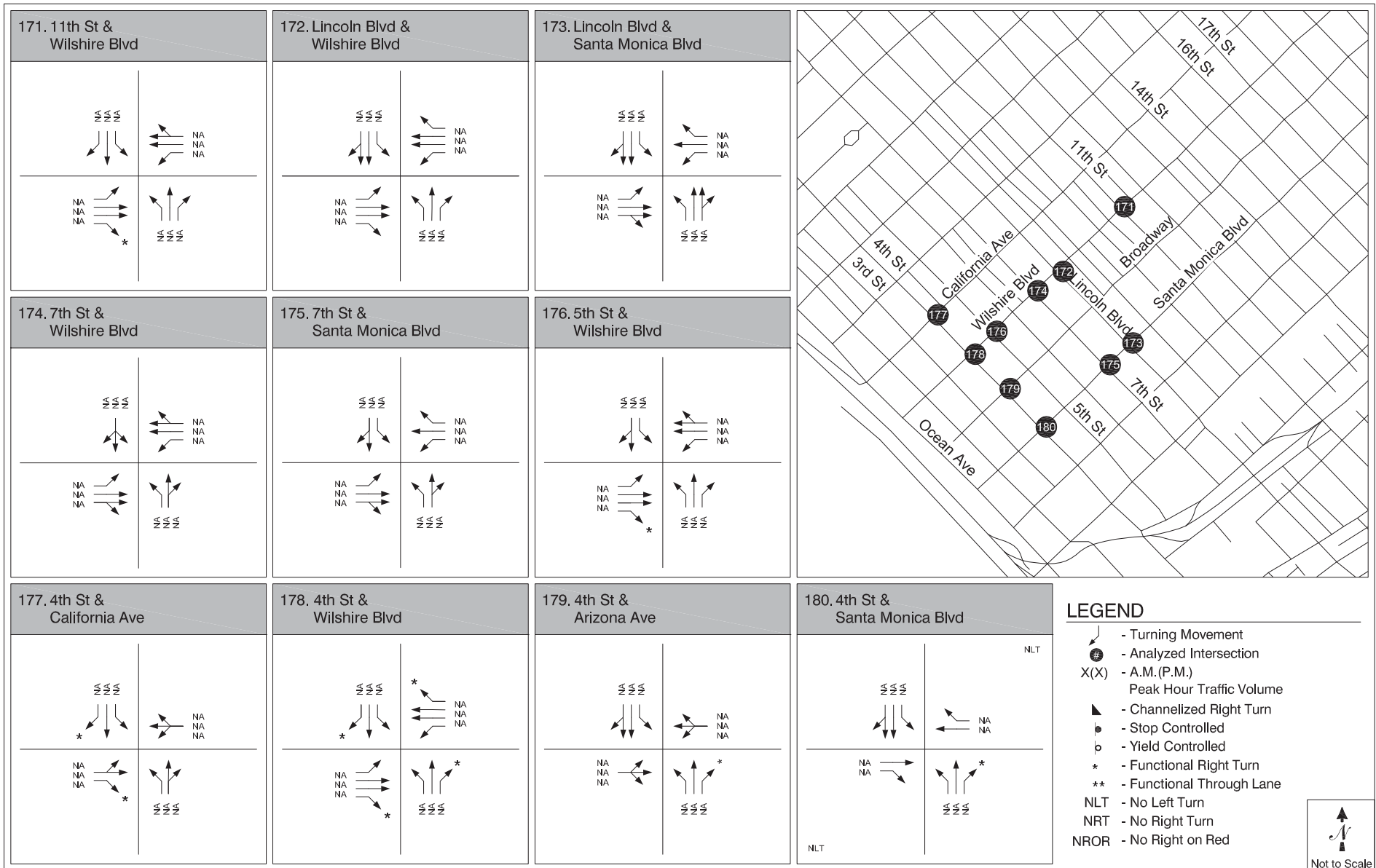
Year 2035 La Cienega Terminus Peak Hour Traffic Volumes



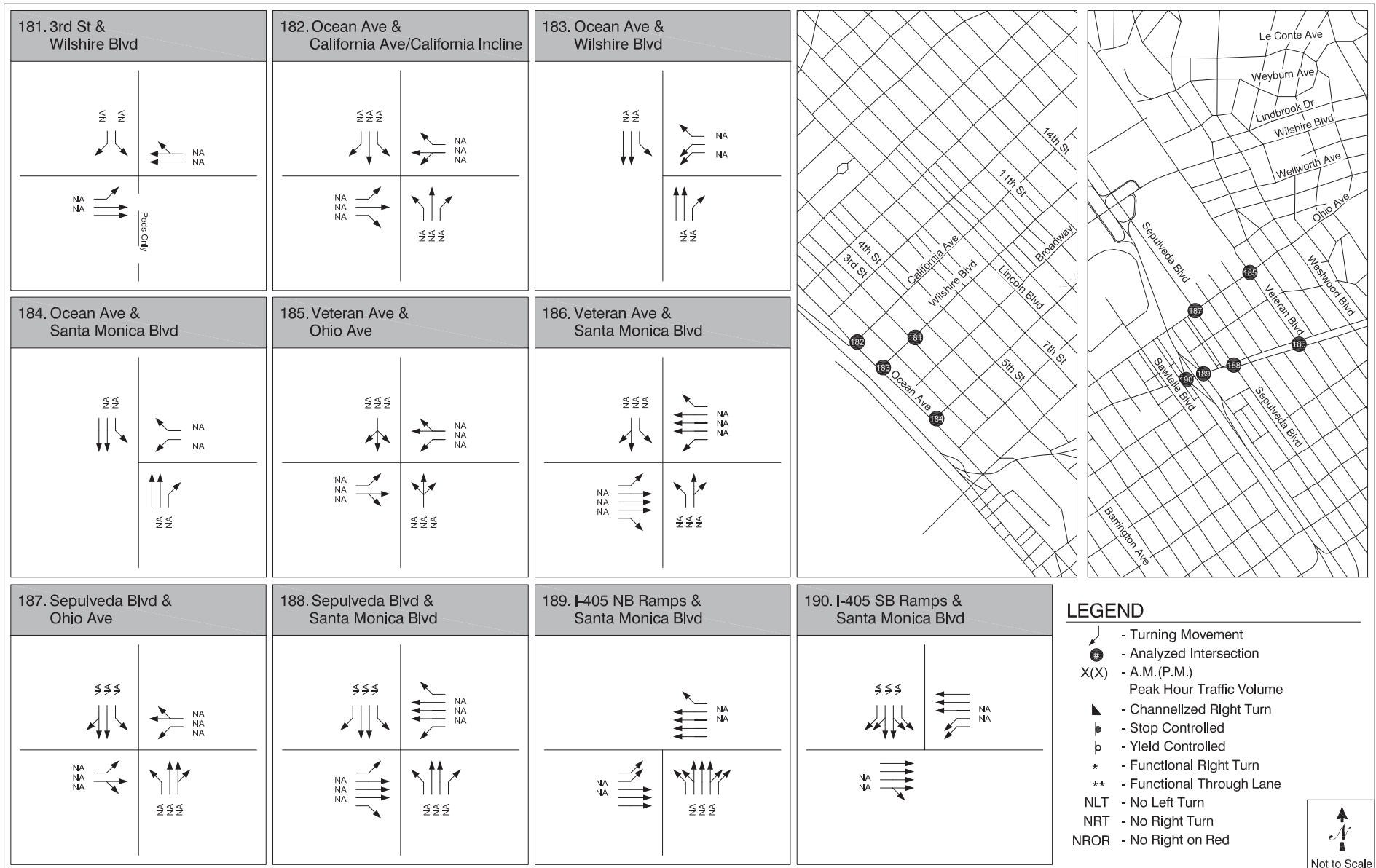
Year 2035 La Cienega Terminus Peak Hour Traffic Volumes



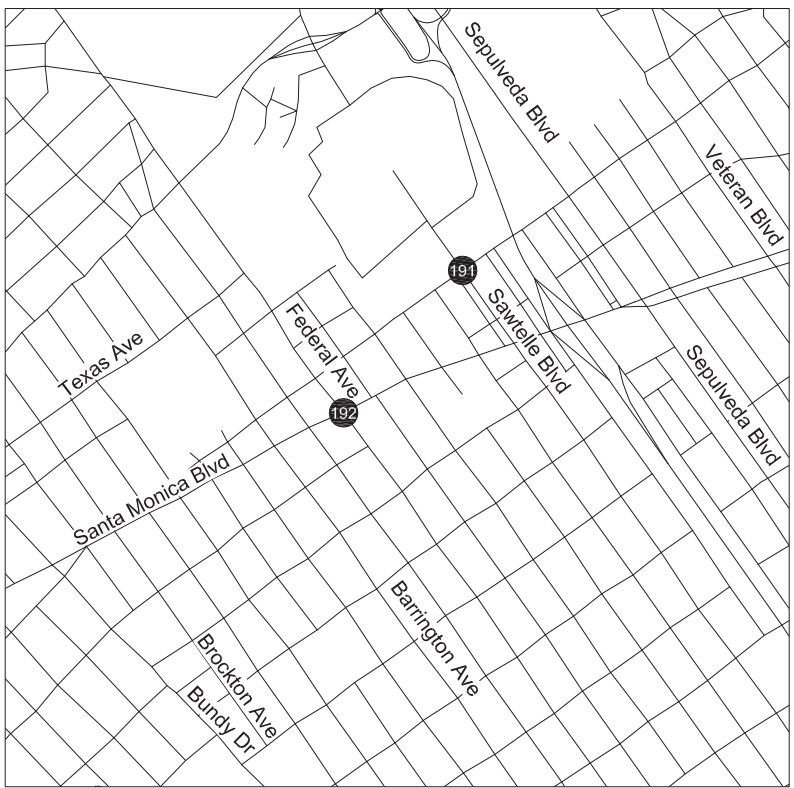
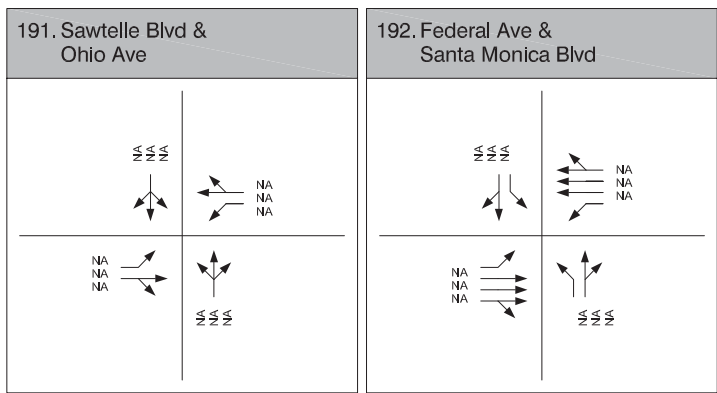
Year 2035 La Cienega Terminus Peak Hour Traffic Volumes



Year 2035 La Cienega Terminus Peak Hour Traffic Volumes



Year 2035 La Cienega Terminus Peak Hour Traffic Volumes



LEGEND

- Turning Movement
- Analyzed Intersection
- X(X) - A.M. (P.M.) Peak Hour Traffic Volume
- Channelized Right Turn
- Stop Controlled
- Yield Controlled
- * - Functional Right Turn
- ** - Functional Through Lane
- NLT - No Left Turn
- NRT - No Right Turn
- NROR - No Right on Red

