Montebello / Commerce Metrolink Station

Half-mile Travelshed Analysis – Existing Conditions

Transit Service(s): Metrolink and Local Bus Service

Half-Mile Travelshed Area

Shows the area within a half-mile of the street network

Area
83.6
ACRES

Analysis Station
Travelshed
Travelshed with Slope

Station Area Characteristics and Demographics

Mapped are existing land uses; listed are employment and population

Population
376
OF PEOPLE

Jobs
513
OF JOBS

Residential
Commercial
Institutional
Mixed Use
Open Space/Rec
Industrial
Other/No Data

Age Distribution

	% OF POPULATION	RANK
Under 18	27.5 %	
18 to 64	63.9 %	
65 and over	8.7 %	

Journey to Work by Mode

	% OF COMMUTERS	RANK
Walk	5.5 %	
Bike	3.4 %	
Public Transit	16.9 %	
Carpool	10.7 %	
Drive Alone	54.6 %	
Other	2.4 %	

Network Connectivity

	1 – 100	RANK
Connectivity Score	16.6	

Intersections

	#	RANK
Number of Intersections	6	

Access Scores

	1 – 100	RANK
Walk Score	56	
Bike Score	63	
Transit Score	–	

Points of Interest

Key community locations

0
0
0
0
0
0

Schools
Libraries
Restaurants
Grocery Stores
Health Services
Retail & Services

Jobs/Housing Diversity

Commercial and residential dot density

Jobs: Housing
5.13
RATIO OF JOBS TO HOUSING

Households
Services
Retail
Office
Industrial

1 Dot = 10 Jobs or Households, randomly arranged within the census block

Bicycle Facilities

Existing and planned bike facilities

Existing
0.0
MILES

Planned
0.9
MILES

Existing Bicycle Facilities:
Shared-Use/Off Street Path (Class I)
Bicycle Lane (Class II)
Protected Bicycle Lane (Class IV)

Planned ATSP Regional Bikeways
Shared-Use/Off-Street Path
On-Street Bicycle Facility

Safety

Collisions shown by mode

Total Collisions
16
OF COLLISIONS

Pedestrian
Bike
Train
Streets with a posted speed limit over 35 mph

Collisions by Mode

(2017 – 2021)

	Total Collisions by Mode #	RANK	Killed or Severely Injured (KSI) #	RANK
Pedestrian	1		1	
Bike	0		0	
Train	0		0	
Auto	15		1	

Disadvantaged Communities

CalEnviroScreen (CES), Healthy Places Index (HPI), Metro Equity Focus Communities (EFC)

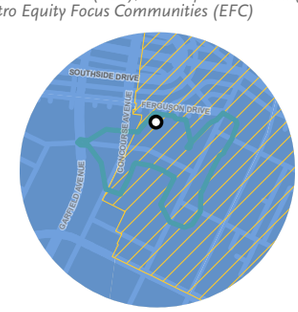

CES
96.6 %
(SCORE 1-100)

HPI
13.6 %
(SCORE 1-100)

EFC
Partial
(YES, NO, PARTIAL)

CES Score:
0 – 24.9
25 – 49.9
50 – 74.9
75 – 100
HPI 75 – 100
EFC

Ridership Activity

Weekday transit ridership per stop/station

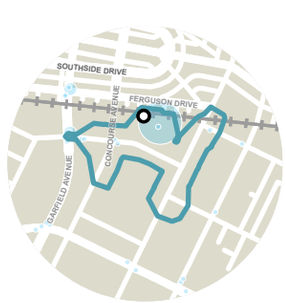

Riders
864
OF ONS

Ridership
<100
100
250
500
1,000+

Station Location

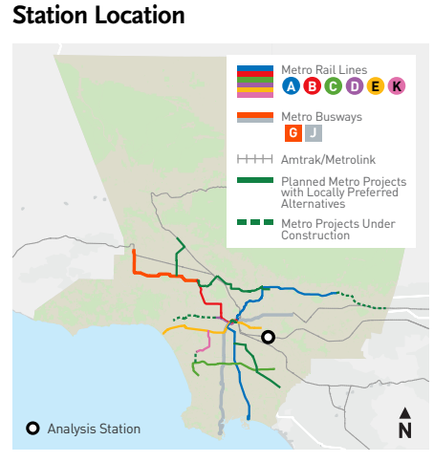

Rankings *In comparison to the other stations*

Top 10%
Top 25%
Middle 50%
Bottom 25%
Bottom 10%