

**Canoga Transportation Corridor
Metro Orange Line
Northern Extension
Environmental Impact Report (EIR)**

Public Scoping Meeting

July 26 & 30



Metro

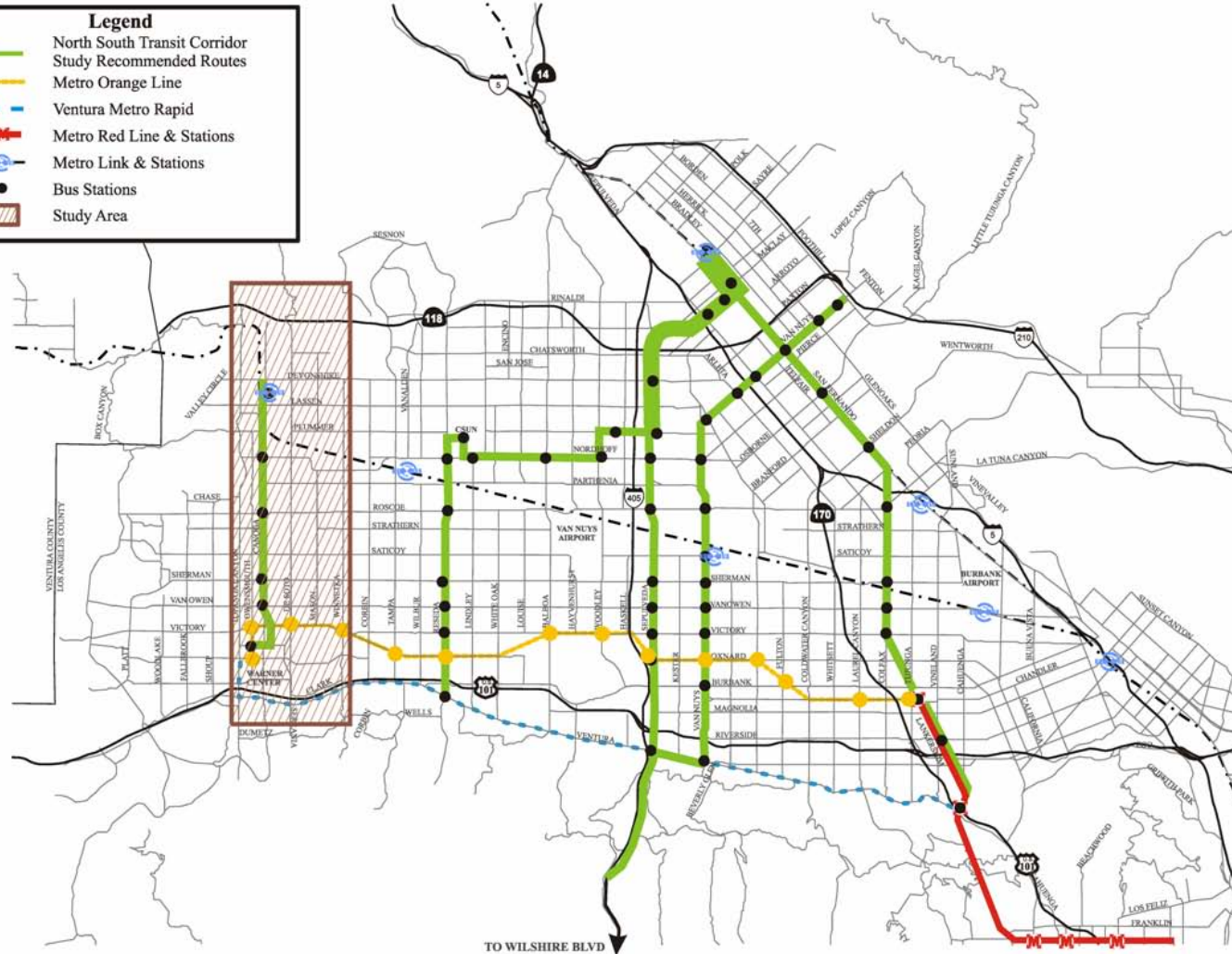
AGENDA

- **Welcome / Introductions**
- **Project History/Study Area**
- **Meeting Purpose and Objectives**
- **Overview of EIR Process**
- **Summary of Proposed Alternatives**
- **How Do We Choose the Best Alternative?**
- **Extension to the SR-118 Freeway**
- **Clarifications, Questions & Comments**

PROJECT HISTORY/STUDY AREA

Legend

-  North South Transit Corridor
-  Study Recommended Routes
-  Ventura Metro Rapid
-  Metro Red Line & Stations
-  Metro Link & Stations
-  Bus Stations
-  Study Area



Source: 



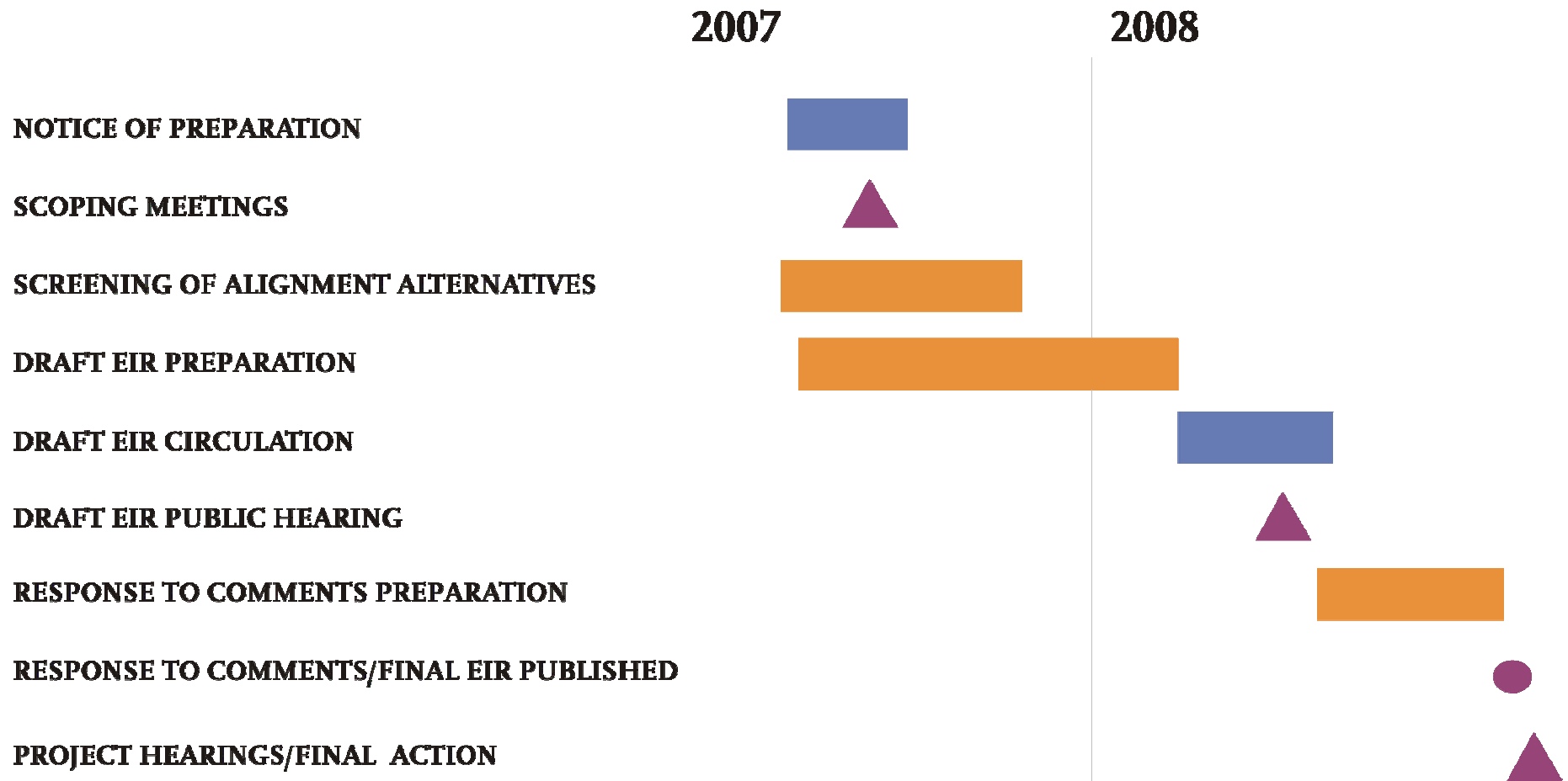

NOT TO SCALE

MEETING PURPOSE AND OBJECTIVES

Provide the public the opportunity to:

- **Learn about the project and ask questions**
- **Voice opinions pertaining to environmental issues, alignment alternatives, mitigation measures and other issues that should be addressed in the EIR.**

OVERVIEW OF EIR PROCESS



■ Public Comment Period
 ■ Document Preparation
 ▲ Key Meeting
 ● FEIR available and distributed

SUMMARY OF PROPOSED ALTERNATIVES

Alternative 1 - No Project

**Alternative 2 - Transportation System Management
(TSM)**

Canoga Alternatives

Alternative 3 - Metro Rapid Bus

Alternative 4 - Dedicated Lane On-Street

Alternative 5 - Off-Street Busway

DeSoto Alternatives

Alternative 6 - Metro Rapid Bus

Alternative 7 - Dedicated Lane On-Street

Topanga Canyon Alternatives

Alternative 8 - Metro Rapid Bus

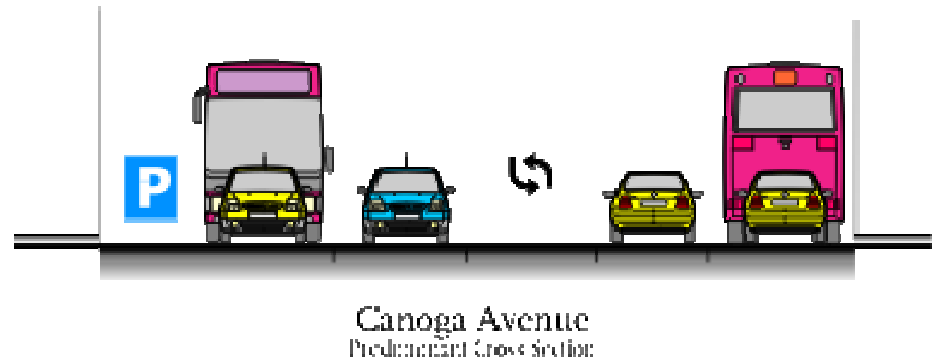
Alternative 9 - Dedicated Lane On-Street



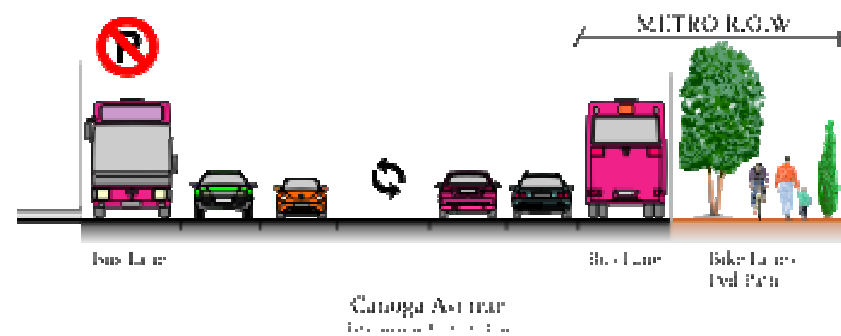
Metro

Canoga Alternatives

Alternative 3 - Metro Rapid Bus



Alternative 4 - Dedicated Lane On-Street



Alternative 5 - Off-Street Busway



De Soto Alternatives

Alternative 6 - Metro Rapid Bus




Alternative 7 - Dedicated Lane On-Street




Topanga Canyon Alternatives

Alternative 8 - Metro Rapid Bus



Topanga Canyon Blvd
Permanent Cross Section

Alternative 9 - Dedicated Lane On-Street



Bus Lane

Topanga Canyon Blvd

Bus Lane

Permanent Cross Section

How do we choose the best alternatives?

Evaluation criteria based on the Project GOALS...

Support Mobility

- Serves activity centers
- Ridership potential
- Network connectivity

Support Land Use & Development

- Consistency with community/regional plans
- Joint-development potential

Corridor Enhancements

- Opportunities for bike/ped enhancements

Maximize Community Input

- Elected officials input
- Public input

Minimize Community Impacts

- Environmental impacts

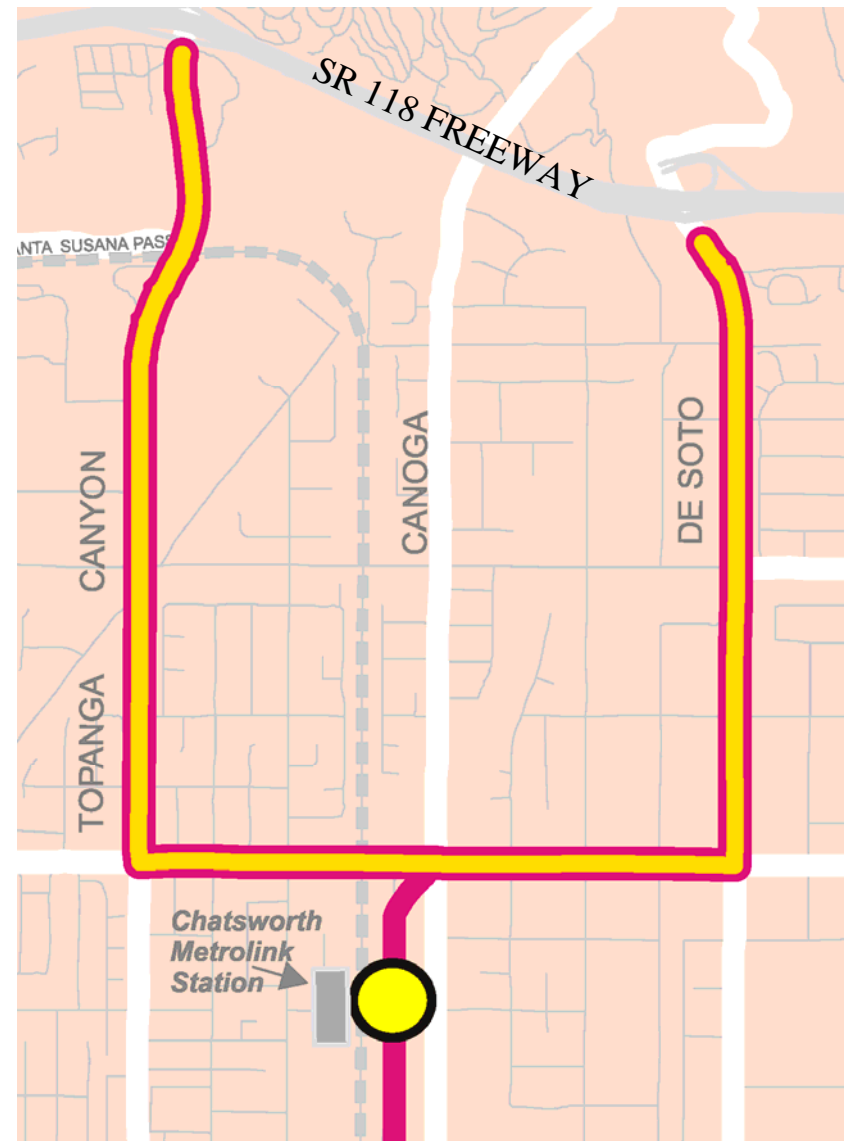
Cost-Effectiveness

- Cost-effective project



POSSIBLE EXTENSION TO THE SR-118 FREEWAY

- Identify Potential Park-and-Ride Lots
- Evaluate On-street Transit Alternatives



Clarifications, Questions & Comments

Project Hotline
(818) 276-1289

www.metro.net



Metro