

Welcome!

We will begin in a few moments.



Metro



We're working to improve the 5 in North County.

I-5 NORTH COUNTY ENHANCEMENTS PROJECT




Housekeeping



This is a webinar. Attendee cameras are off, and microphones are muted.



Submit your questions by using the Q&A feature



This meeting is being recorded. Video file will be posted on our website at metro.net/i-5-enhancements.

Welcome! Thank you for joining us.

10 min Metro Agency Updates

Wendy Cardona, Community Relations Manager
Metro

Danielle Valentino, Community Relations Manager
Metro

5 min Project Overview

Chloe Lee, Principal Community Relations Officer
Metro

30 min Upcoming Construction
Activities

Chloe Lee, Principal Community Relations Officer
Metro

Alexa Barba, Contractor Communications Manager
OHLA-USA

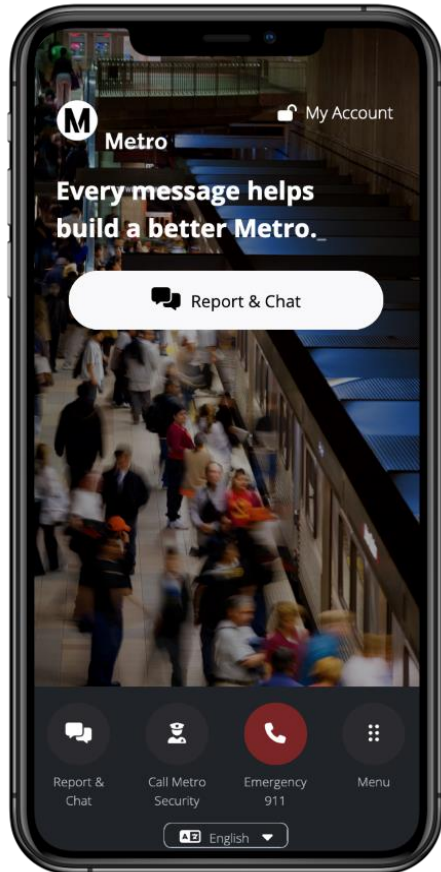
25 min Q&A / Discussion

Wendy Cardona, Community Relations Manager
Metro



METRO AGENCY UPDATES

Improvements to the Transit Watch App



The new version of the Transit Watch App is out in the world and available for download! Here are some new features and improvements that you will see:

- Streamlined reporting so you can submit an incident report to Metro Security more quickly
- Enhanced real-time location services so you tell us where the issue is occurring
- Improved accessibility enhancements, from 14 different language options to text enlargement

Download the Transit Watch App today and learn more at metro.net/transitwatch.



My Metro Budget Activity

Metro is excited to announce the annual launch of the My Metro Budget activity.

Answer questions about the future and balance funds between safety, cleanliness, service and more! Your contributions will help develop Metro's Fiscal Year 2026 budget.

Plus, when you provide your contact information, you'll be automatically entered for a chance to win a \$100 TAP card or \$50 gift card!

Build your budget and the future of LA County's transit system at **mybudget.metro.net/online**.



North Los Angeles

Subscribe to North Los Angeles Area
Project Updates by scanning the QR
code or signing up at
<https://bit.ly/3BEePUB>



SR-14 Safety & Mobility Improvement Project

Scoping Meetings & 45-Day Public Comment Period (through December 4, 2024)

LANCASTER: Scoping Meeting #1

Thursday, November 14, 6-8pm

Lancaster City Hall, City Council Chambers
44933 Fern Avenue, Lancaster, CA 93534

SANTA CLARITA: Scoping Meeting #2

Saturday, November 16, 10am-12pm

The Centre on Centre Pointe Pkwy – Cedar Hall
20880 Centre Pointe Pkwy, Santa Clarita, CA 91350

PALMDALE: Scoping Meeting #3

Tuesday, November 19, 6-8pm

Palmdale Oasis Park Recreation Center
3850 E Avenue S, Palmdale, CA 93550

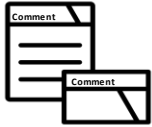


Public Comment

The Comment Period for the Scoping phase of this project is **Monday, October 21 – Wednesday, December 4, 2024**. Comments may be provided in writing, verbally, or through our project helpline.



Oral public comments may be provided now. **Speakers who submit a speaker card** will be able to provide their comments. Please address comments to the project team and not the audience.



Submit written comments at this meeting or via email to: *SR14@metro.net*



Call our project helpline at **213.922.4222** and leave a voicemail with your public comment.



Submit written mailed comments to:
Karl Price, Senior Environmental Scientist
Division of Environmental Planning
Caltrans, District 7
100 South Main Street, Suite 100, MS 16A
Los Angeles, CA 90012



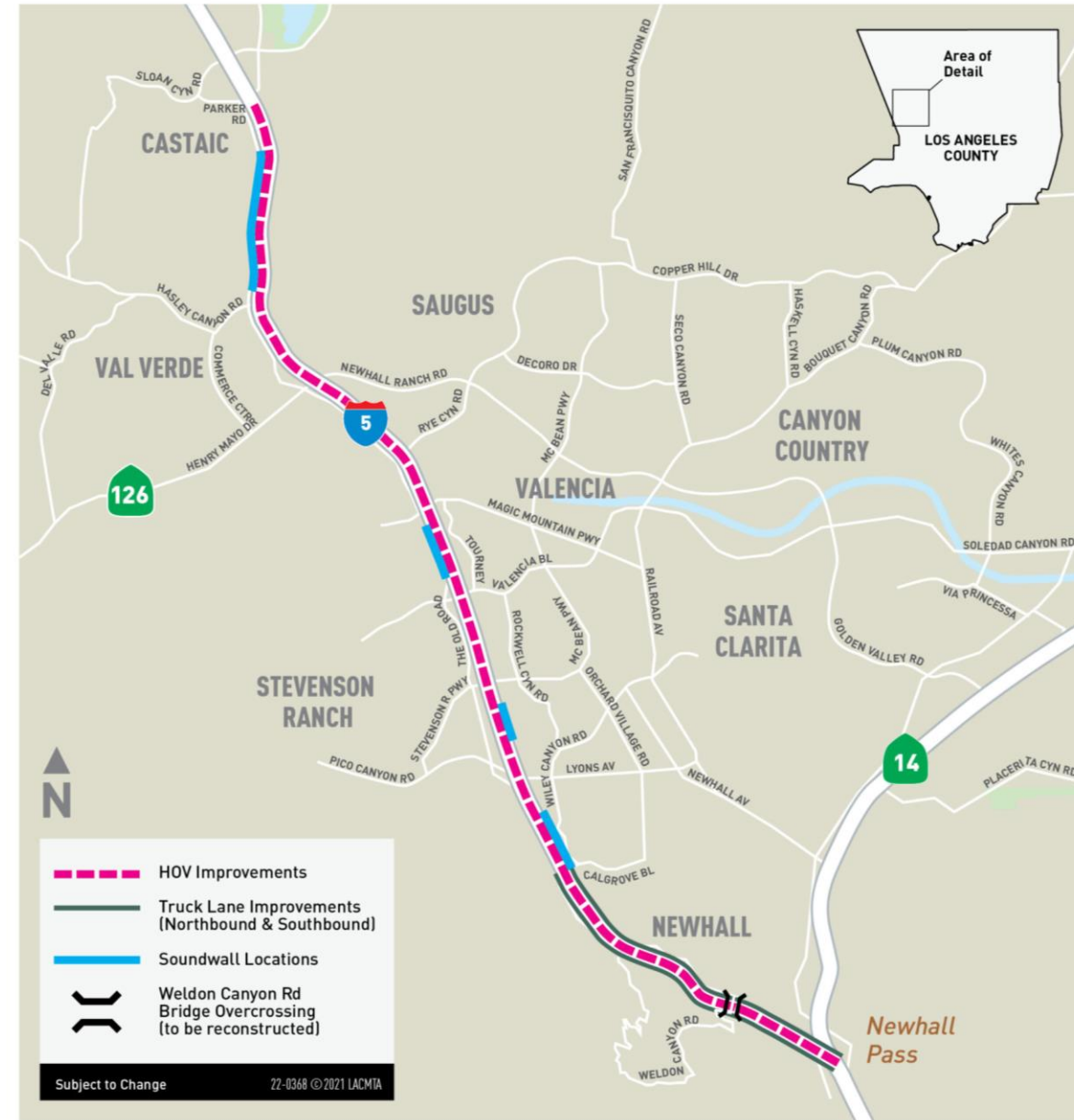
PROJECT OVERVIEW

Project Overview

Enhancements on I-5 between the SR-14 interchange and Parker Road in Castaic, along with Intelligent Transportation System (ITS) improvements on I-5 between I-405 and I-210.

The scope of work includes:

- 14-miles of HOV/carpool lanes in each direction
- Four (4) sound walls segments (12 sound walls)
- Replacement of Weldon Canyon Rd bridge
- Seven (7) bridge extensions
- Extension of truck lanes
- 13.6-miles of median paving
- 43 Retaining walls
- Intelligent Transportation System Improvements



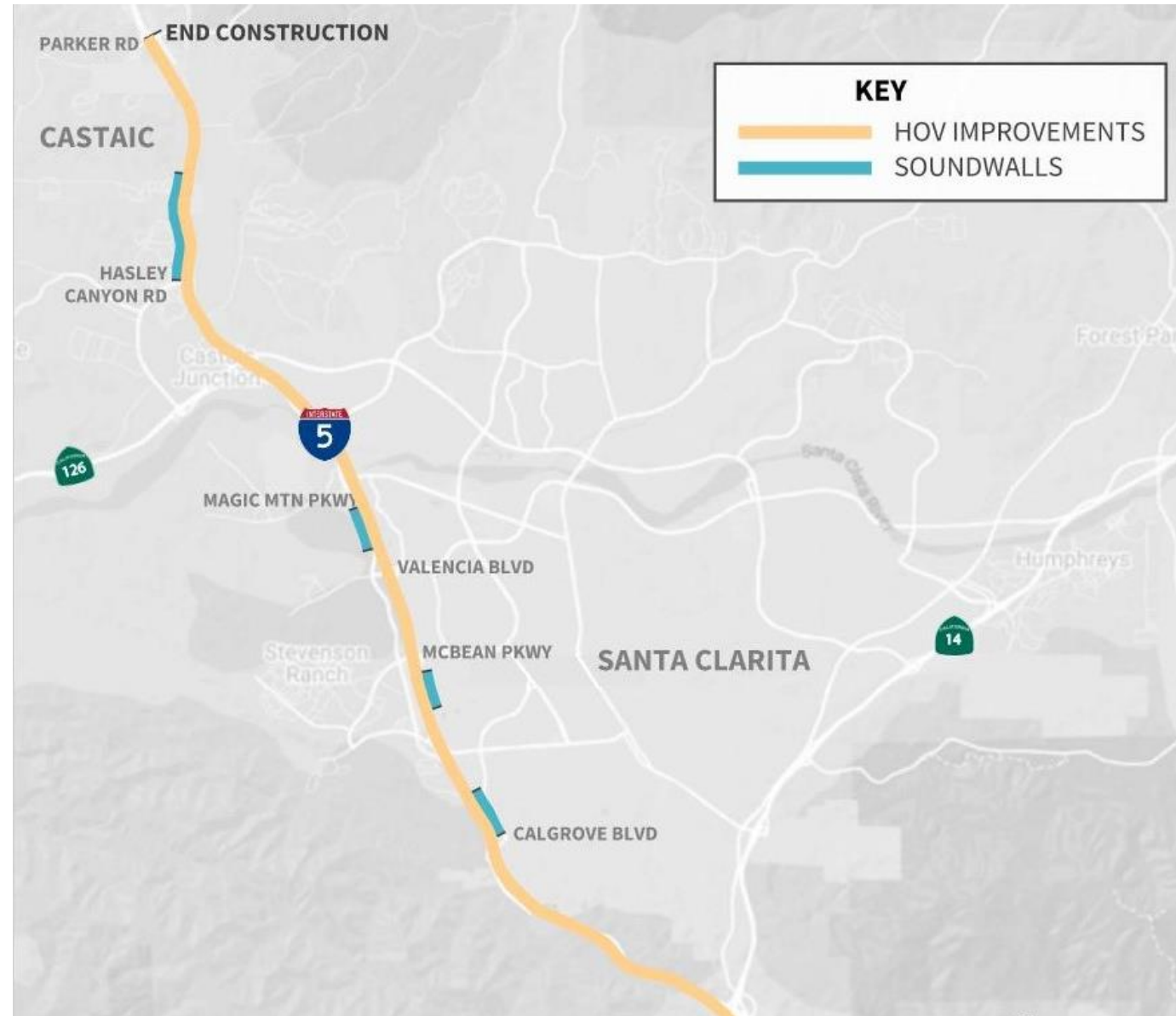
Sound Walls Segments

I-5 Southbound

- North of Hasley Canyon Rd
- Magic Mountain Pkwy to Valencia Bl

I-5 Northbound

- South of McBean Pkwy
- North of Calgrove Bl



UPCOMING CONSTRUCTION

Construction Update: Overview

Bridges	Walls	Center Median	Shoulders and Ramp
<p>Ongoing thru 2025</p> <ul style="list-style-type: none"> • Weldon Canyon Rd OC • Castaic Creek • Gavin Canyon UC • Rye Canyon Rd • Santa Clara OH • Magic Mountain Pkwy 	<p>Ongoing thru 2025</p> <ul style="list-style-type: none"> • Outside shoulder retaining walls, northbound and southbound I-5 between Calgrove Bl and Weldon Canyon Rd • Outside shoulder retaining walls from Calgrove Blvd to Parker Rd • Barrier wall at southbound I-5 between Parker Rd and Hasley Cyn Rd • Sound walls along southbound I-5 at Hasley Canyon Rd and between Magic Mountain Pkwy to Valencia Blvd 	<p>Ongoing thru 2025</p> <ul style="list-style-type: none"> • Barrier, signage, and lighting project wide. 	<p>Ongoing 2025</p> <ul style="list-style-type: none"> • Drainage, barrier, signage, pavement work project wide • Outside lane reconstruction • Temporary pavement and new construction of northbound truck route on-ramp



I-5 Bridge Construction Activity for Future HOV Lanes

Gavin Canyon Undercrossing Bridge: Calgrove Bl to Weldon Canyon Rd

Active/Upcoming Construction Activities

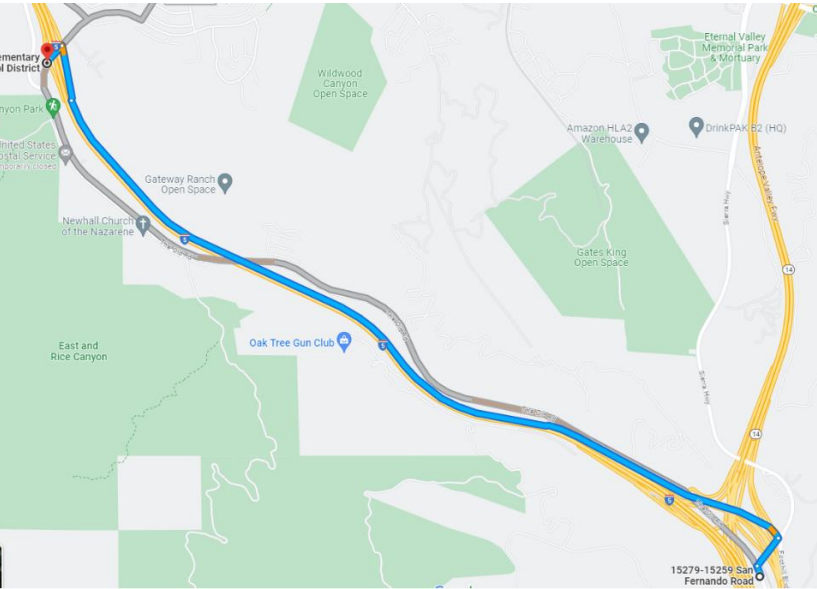
- Southbound deck pour completed September 2024
- Falsework installation is ongoing through end of 2025
- Worksite traffic control and intermittent closures of The Old Rd are ongoing through January 2025
 - **Work hours:** Monday - Friday, from 9pm to 5am, and Saturdays as needed from 9pm to 7am
 - **Closure Limit:** The Old Rd between Calgrove Bl and Weldon Canyon Rd



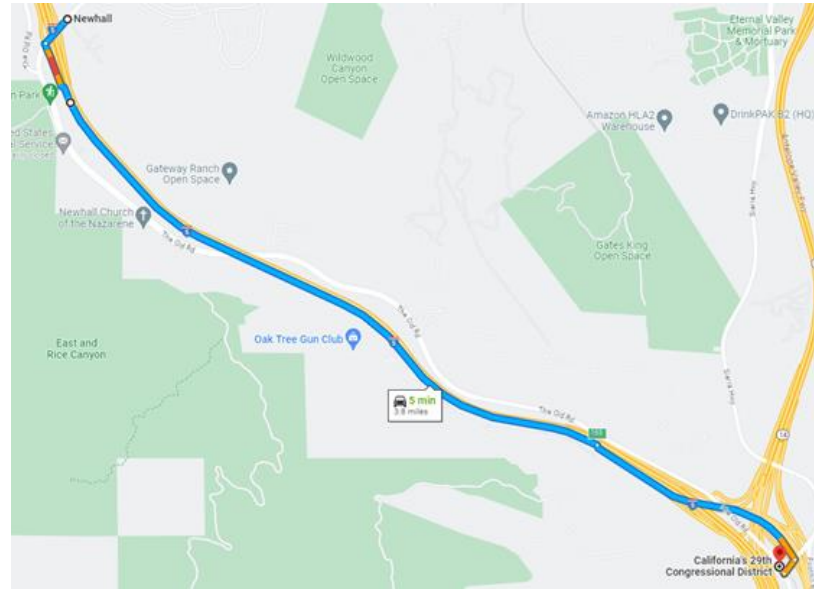
Gavin Canyon Bridge deck grading and concrete pour, August - September 2024

I-5 Bridge Construction Activity for Future HOV Lanes

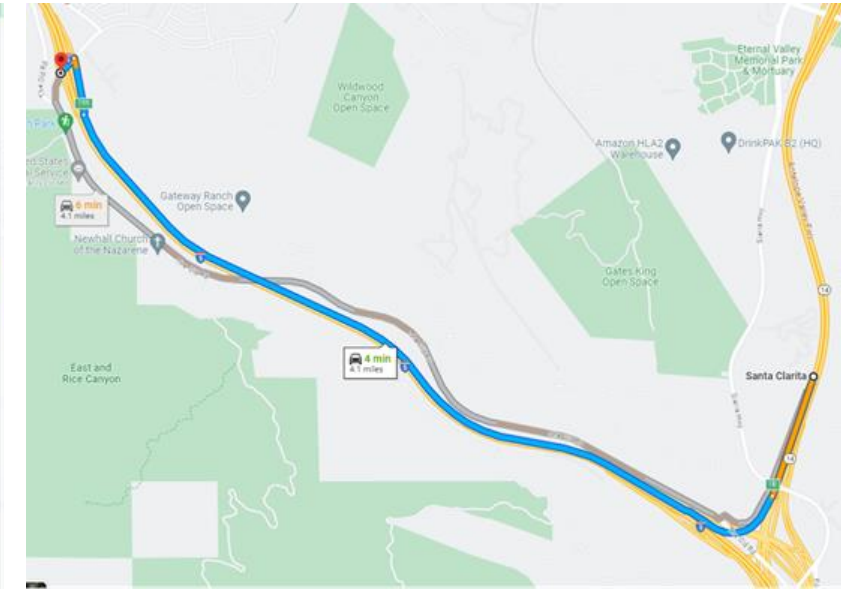
Gavin Canyon Undercrossing Bridge Construction Detours



Detour 1: Traveling northbound on The Old Rd, turn right on Sierra Hwy, continue onto northbound I-5, exit at Calgrove Bl



Detour 2: Traveling southbound on The Old Rd, turn left on Calgrove Bl, continue onto southbound I-5, exit at Sierra Hwy



Detour 3: Traveling southbound on SR-14, continue onto northbound I-5 connector, exit at Calgrove Bl, turn left on The Old Rd, and turn right on Calgrove Bl

I-5 Bridge Construction Activity for Future HOV Lanes

Castaic Creek Bridge

Active/Upcoming Construction Activities

- Construction of the northbound bridge extended foundation, substructure, and superstructure began July 2024
- Substructure completed September 2024
- Superstructure anticipated to be complete Summer 2025



Castaic Creek Bridge, September 2024

I-5 Bridge Construction Activity for Future HOV Lanes

Rye Canyon Rd Bridge

Active/Upcoming Construction Activities

- Overhang demolition completed in October 2024
- Girder installations are anticipated November 2024
- Intermittent closures of Rye Canyon Rd are ongoing through May 2025
 - **Work hours:** Monday – Friday, and Saturdays as needed from 7pm to 7am
 - **Closure Limit:** Eastbound and westbound Rye Canyon Rd, between Ave Stanford and The Old Rd



Primary detour map, utilizing Henry Mayo Dr to eastbound SR-126 on-ramp



I-5 Bridge Construction Activity for Future HOV Lanes

Calgrove BI Undercrossing

Active/Upcoming Construction Activities

- Approach slabs anticipated to be complete Winter 2024
- Continued intermittent closures of the SB Calgrove BI on- and off-ramps through Summer 2026
- Southbound Calgrove BI off-ramp full 30-day closure updated to intermittent ramp closures



Calgrove BI Bridge concrete setting, June 2024

I-5 Bridge Construction Activity for Future HOV Lanes

Santa Clara Overhead Crossing

Active/Upcoming Construction Activities

- Abutment forming, superstructure work, rebar installation, and concrete work is ongoing through summer 2025
- Worksite traffic control is in place for pedestrian walkway and bike lanes



Santa Clara River Overhead Crossing bike path, July 2024

Center Median Retaining Walls: Ongoing



Barrier Walls, February 2024

Outside Shoulder Retaining Walls: Ongoing

Calgrove Bl to Weldon Canyon Rd



Retaining Wall between northbound Weldon Cyn Rd Bridge and Calgrove Bl off-ramp, September 2024

Center Median Pavement: Ongoing



Median paving from Magic Mountain Pkwy to Valencia Bl, September 2024



I-5 Construction Upcoming Work

Project 2024 Milestones

- Completion of Butte Canyon Bridge and Calgrove BI Bridge
- Demolition and replacement of Weldon Canyon Rd Bridge
- Completion of 7 retaining and soil nail walls
- 37% paving complete
- Completion of median paving

Active/Upcoming Construction Activities

- Stage 2 Construction
 - Ramp and outside shoulder improvements, including northbound Truck Route work
 - Wall and roadway construction, bridge work, concrete paving, striping, and drainage and electrical work



2023 - 2024 project milestones

I-5 Construction Activity for Overhead Signs

Southbound I-5 between Calgrove Bl and SR-14

Upcoming Construction Activities

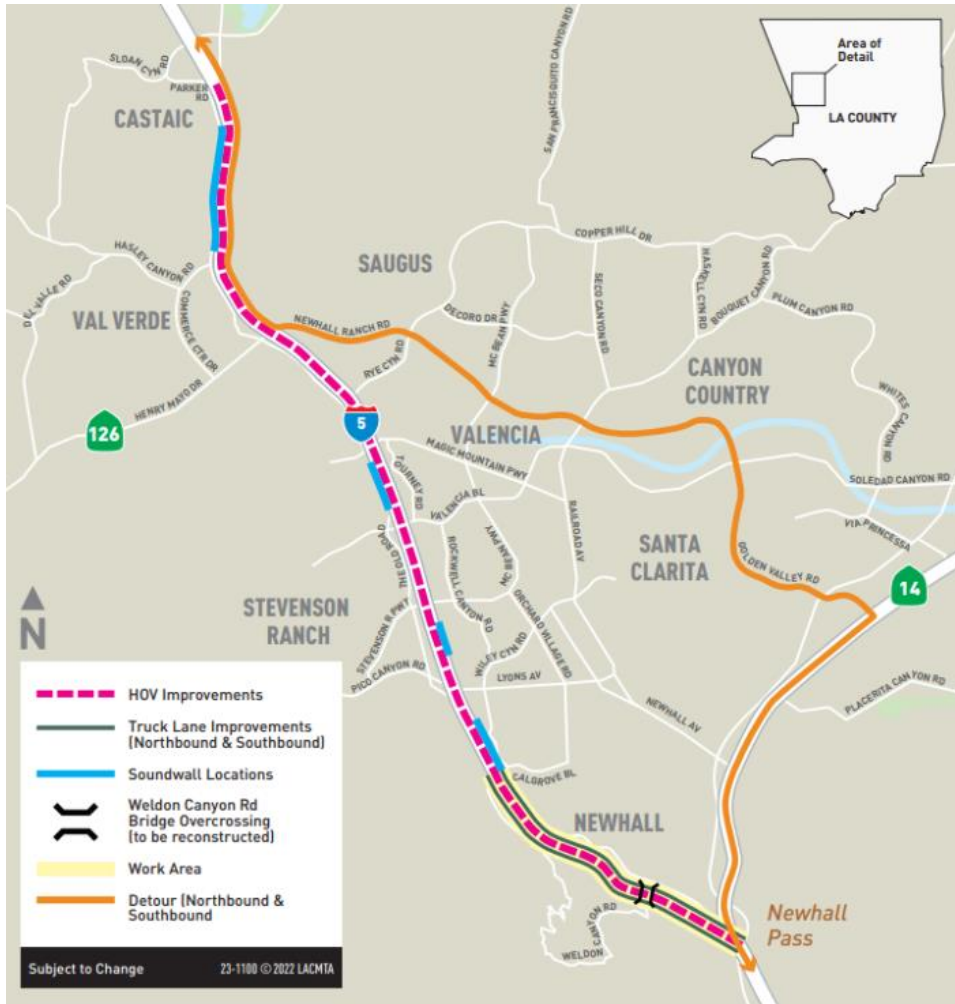
- Overhead sign installation at Weldon Canyon Rd Bridge, including two additional signs
 - **Work hours:** Monday, December 9 – Thursday, December 12, 2024 from 10pm to 4am.
 - **Closure Limit:** Southbound I-5 between Calgrove Bl and SR-14
 - **Primary Detour:** Exit I-5 to eastbound Newhall Ranch/Golden Valley Rd, continue to southbound SR-14 off Golden Valley Rd, proceed to the SR-14/I-5 interchange



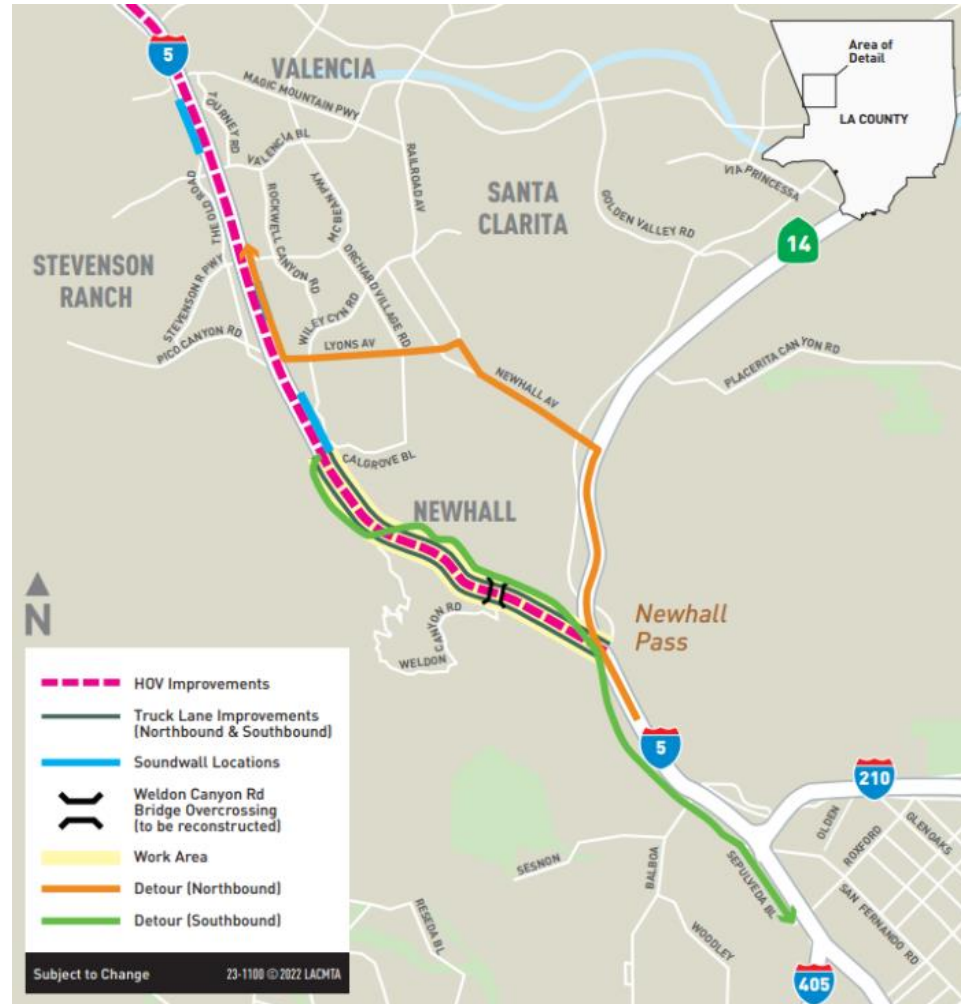
Overhead Sign Removal at Weldon Canyon Rd Bridge – September 2023

I-5 Construction Activity for Overhead Signs

Southbound I-5 between Calgrove Bl and SR-14



Primary Detour (Truck Route)



Local Access Detour



I-5 Bridge Construction Activity for Future HOV Lanes

Magic Mountain Pkwy Closures and Detours

Schedule: Weeknights and Saturdays as needed, 7pm to 6am, anticipated Winter 2024

- Intermittent full closures and reduced shoulder widths in eastbound and westbound directions
 - **Closure Limit:** Magic Mountain Pkwy, between The Old Rd and Tourney Rd



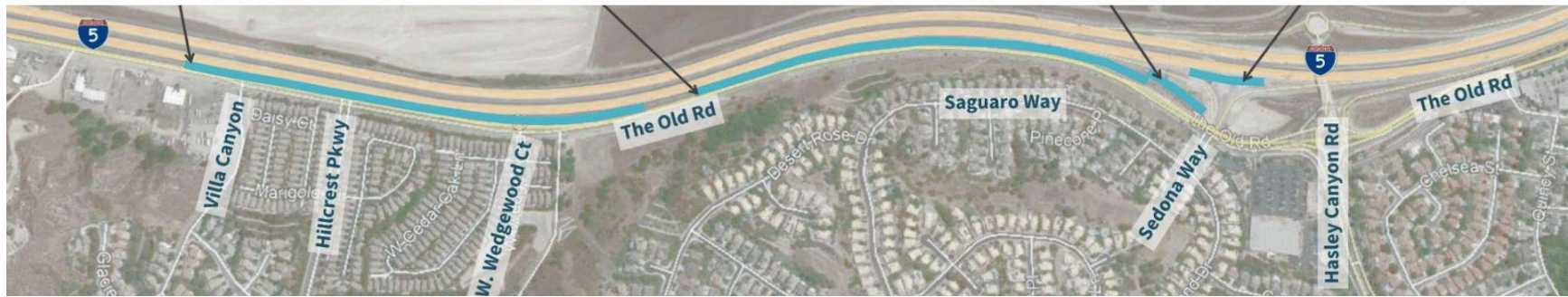
I-5 Construction Upcoming Work

Southbound I-5 between Villa Canyon Rd and Hasley Canyon Rd

Stage 2 Construction (continued):

Castaic Soundwall:

- Grading activity began June 2024
- Southbound I-5 traffic shift between Parker Rd and Valencia Bl completed in mid-September 2024
- Work proceeding from north to south, and is anticipated to take place for 3 to 4 months



Southbound I-5 Hasley Canyon Rd off-ramp and sound wall segment plan



Wayfinding Signage: Third-Party Coordination

- Changeable Message Signs (CMS), and detour wayfinding signage as per CalTrans standard requirements
- Coordination with Google Maps and Waze for navigation apps to show the closures
- Coordination with emergency responders to understand closures and provide on-site traffic management



Examples of Portable Change Message Signs (PCMS) placed for public awareness

Noise: Monitoring and Mitigation

Noise Mitigation

- Noise control plan, administered by a qualified acoustical engineer
- Noise monitoring, reporting, and mitigation required if noise exceeds Metro/Caltrans criteria
- Sensitive noise receptors will be used to monitor permitted levels



Weldon Canyon Rd Bridge Demolition, November 2023

Dust: Monitoring and Mitigation

Dust Mitigation and Stormwater Management

- Fugitive dust and stormwater management plans, administered by environmental engineers
- Typical mitigations include water trucks for dust, slope erosion control, track out control, reduced vehicle speeds, covering inactive stockpiles, and storm drain protections

Coordinated response to complaints



Examples of typical erosion control and dust mitigation methods used on the project

Upcoming Holiday Schedule: No Lane Closures

Veteran's Day

Friday, November 8 - Tuesday, November 12

Thanksgiving

Friday, November 22 - Monday, December 2

Christmas Day

Tuesday, December 24 - Wednesday, December 25

New Year's Day

Tuesday, December 31 - Wednesday, January 1

Martin Luther King Day

Friday, January 15 and Monday, January 20

Holiday Closure Restrictions

- **New Year's Day**
- Presidents Day
- Memorial Day
- Independence Day
- Labor Day
- Columbus Day
- Halloween
- **Veteran's Day**
- **Thanksgiving**
- **Christmas Day**

November 2024

Sun	Mon	Tue	Wed	Thu	Fri	Sat
27	28	29	30	31	1	2
3	4	5	6	7	8	9
10	11	12	13	14	15	16
17	18	19	20	21	22	23
24	25	26	27	28	29	30

December 2024

Sun	Mon	Tue	Wed	Thu	Fri	Sat
1	2	3	4	5	6	7
8	9	10	11	12	13	14
15	16	17	18	19	20	21
22	23	24	25	26	27	28
29	30	31	1	2	3	4

January 2025

Sun	Mon	Tue	Wed	Thu	Fri	Sat
29	30	31	1	2	3	4
5	6	7	8	9	10	11
12	13	14	15	16	17	18
19	20	21	22	23	24	25
26	27	28	29	30	31	1

55 MPH Speed Limit: Corridor Wide

Work Zone Driving Tips

- Stay alert
- Merge early
- Avoid distractions
- Don't speed

Fines are doubled in freeway work zones.



Work zone speed limit signage



I-5 NCEP Community Meeting

Save the Date

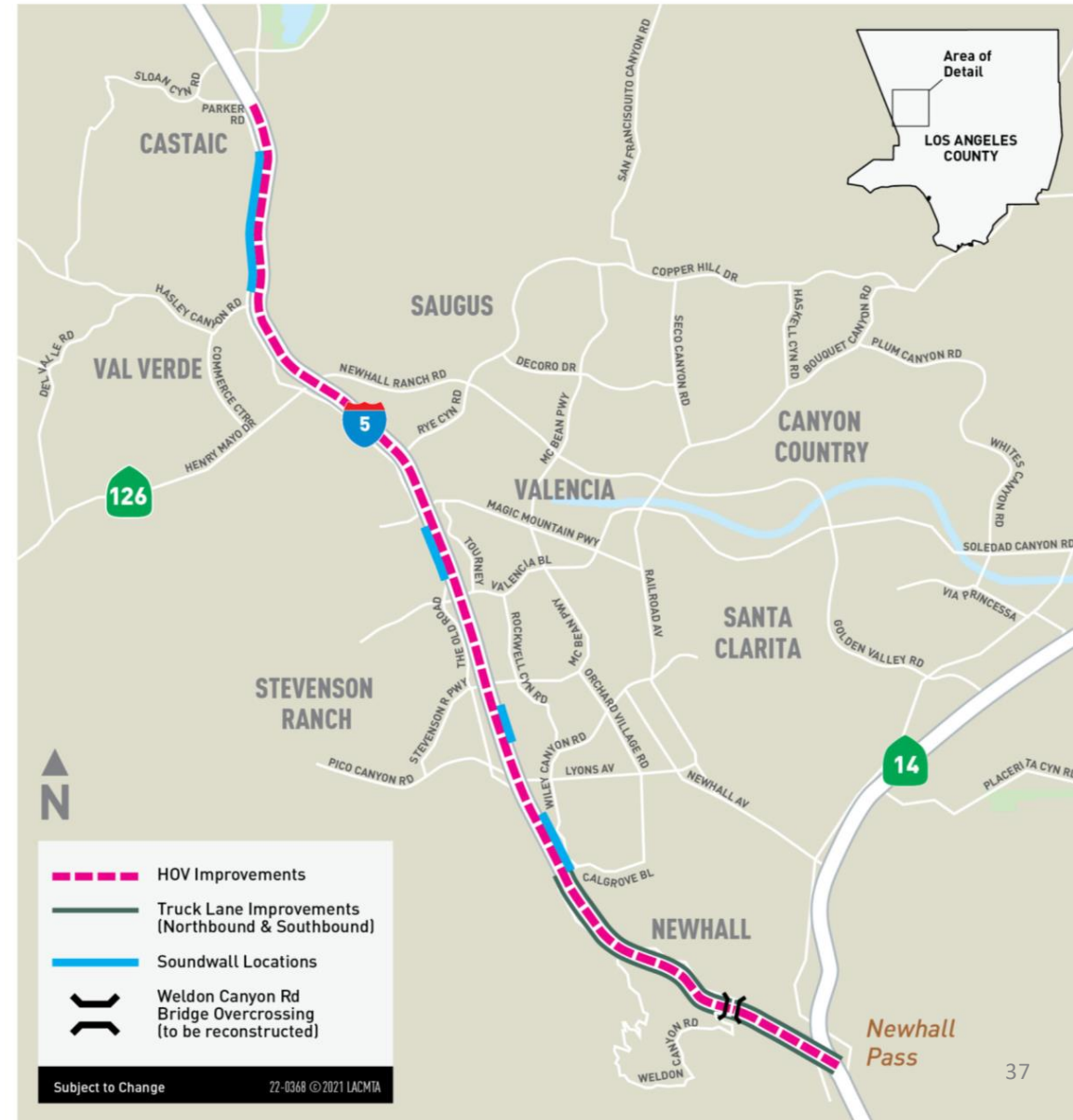
I-5 North County Enhancements Project Construction Update Community Meeting

Wednesday, February 26, 2025, 6:00pm

Zoom Link: us02web.zoom.us/j/99714777647

Webinar ID: 997 1477 7647

Call-in: (213) 338-8477



I-5 North County Enhancements Project Contacts



Saroya Sandiford

Community Relations Manager

sandifords@metro.net



Chloe Lee

Principal Community Relations Officer

leec5@metro.net

Project Hotline



213.922.2772



l5enhancements@metro.net



Metro.net/projects/i-5-
enhancements/




[https://www.facebook.com/
groups/metrosfv](https://www.facebook.com/groups/metrosfv)



Using Zoom & Submitting Questions



Submit your questions by using the Q&A feature



This meeting is being recorded. Video file will be posted on our website at metro.net/i-5-enhancements.



213.922.2772



I5enhancements@metro.net



metro.net/projects/i-5-enhancements/