

Metro Orange Line Extension

Chatsworth Neighborhood Council February 3, 2010



Metro Orange Line Extension



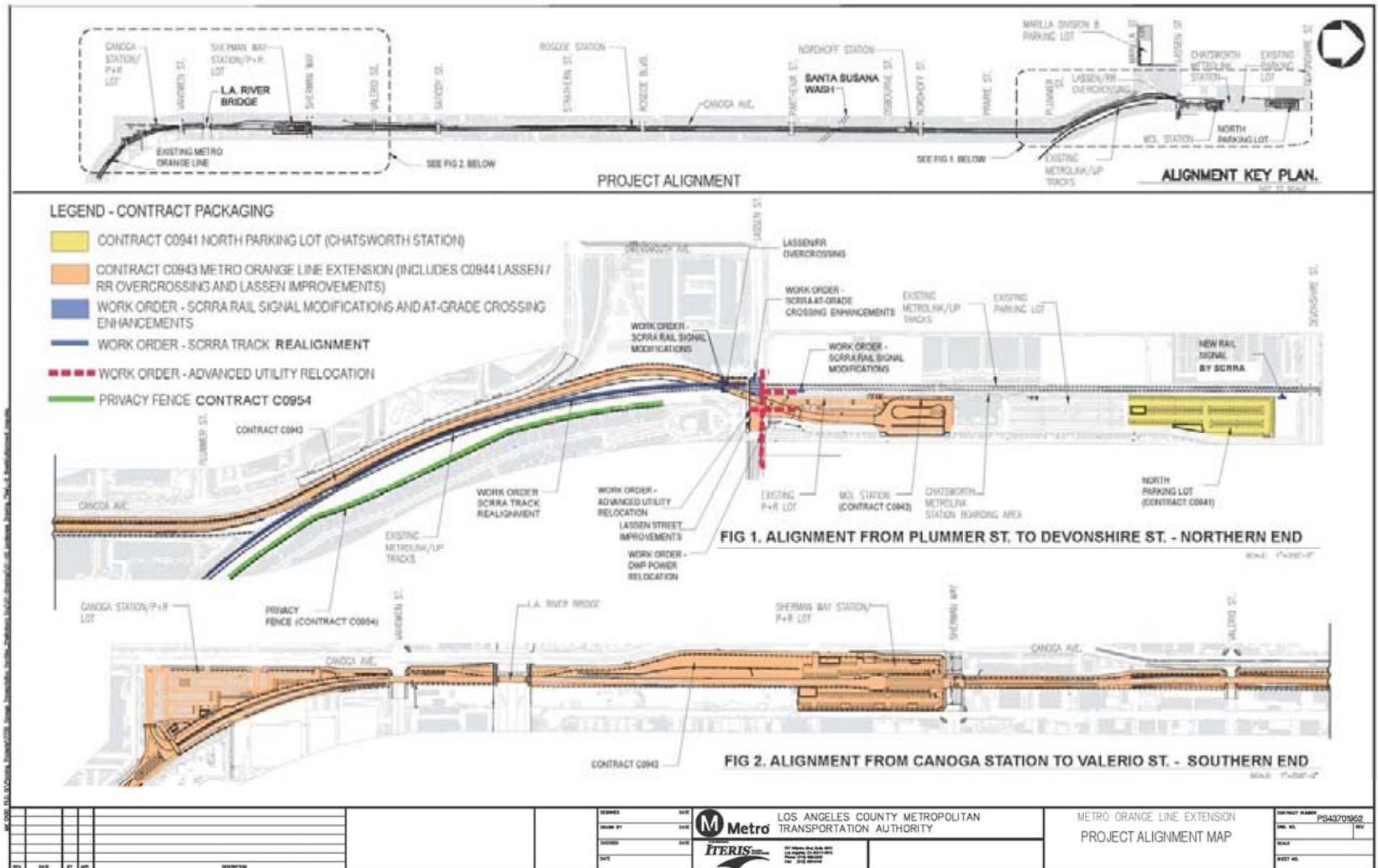
Three Routes:

- o Existing North Hollywood (NH) to Warner Center (WC) to remain
- o New North Hollywood to Chatsworth Route
- o New Chatsworth to Warner Center Route



Metro

Metro Orange Line Extension

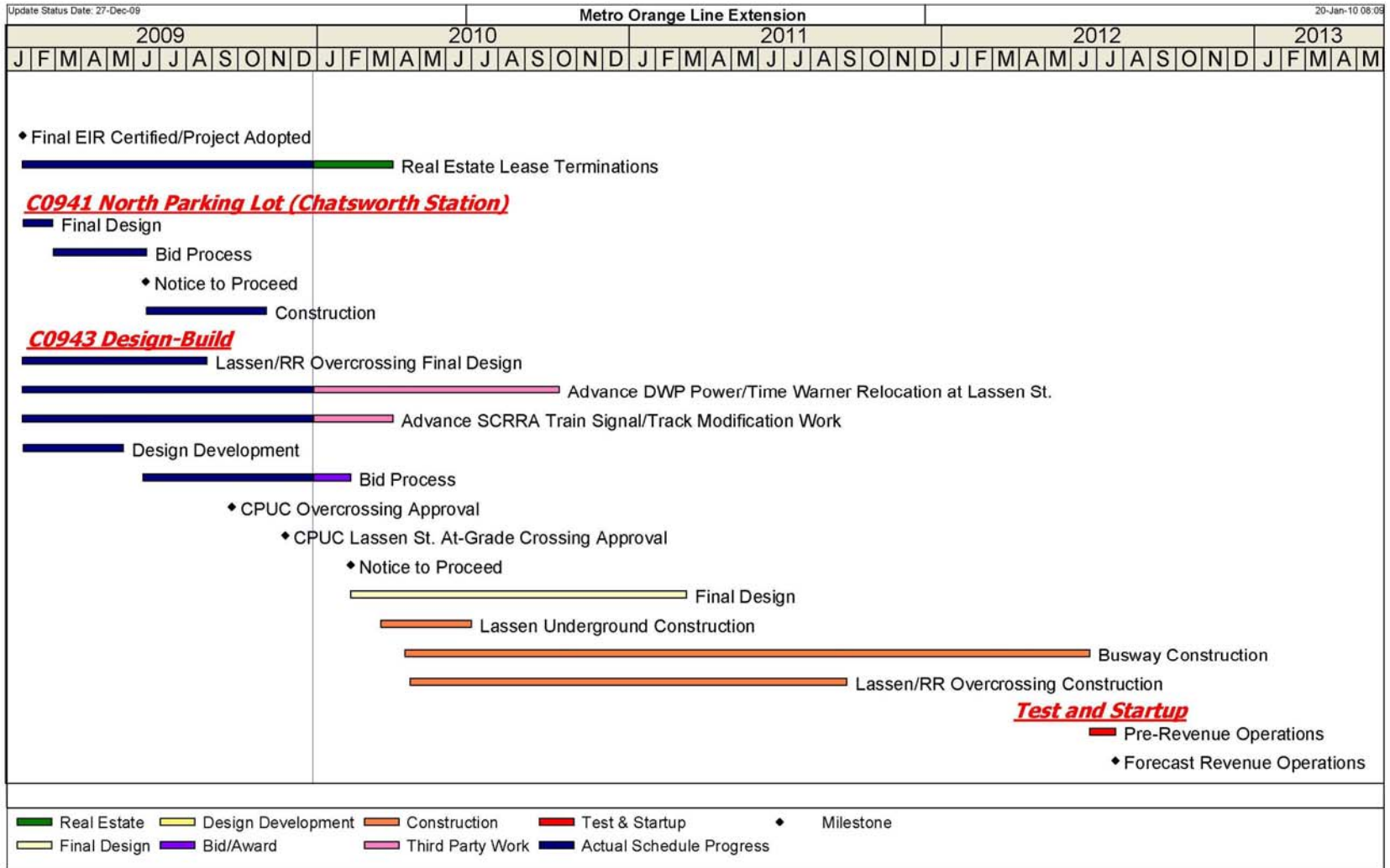


Metro Orange Line Extension

Busway	Exclusive Busway on Metro owned Right-of-Way 4 miles - Canoga Station to Chatsworth Metrolink Station (CMS)
Travel Time & Av. Speed	14 Min. & 21 MPH – Canoga Station to CMS
Average Daily Boardings	21,000 – Current MOL (NH to WC) 45,500 in 2030 – 3 Routes (NH-WC, NH-CMS, CMS-WC) 9000 new transit riders in 2030
Stations	Canoga (Add new platforms) Sherman Way, Roscoe, Nordhoff, Chatsworth Metrolink Sta.
Park and Ride	Canoga - 257 spaces; Sherman Way - 207 spaces; Chatsworth - 610 spaces (130 new spaces)
Terminate Leases	78 (55 Businesses and 23 Billboards); Amend 3 leases
Three Bridges	Lassen/RR Overcrossing, LA River, and Santa Susana Wash
Drainage	Bio-Cells and Swales
Landscaping	Comparable to Metro Orange Line
Bikeway/Pedestrian Path	Comparable to Metro Orange Line



Metro Orange Line Extension



Metro Orange Line Extension

Status:

- Completed Construction of North Parking Lot.
- Completed design at Lassen Street, including Bridge, Street Improvements, Rail Crossing and Underground Relocation of Interfering overhead utilities. Design-Build Contractor to complete remaining design.
- CPUC approved modifications at Lassen Rail Crossing.
- SCRRA Replaced Tracks at Lassen Rail Crossing.
- SCRRA Realigned 3,300' of Track between Lassen Street and Brown's Creek.



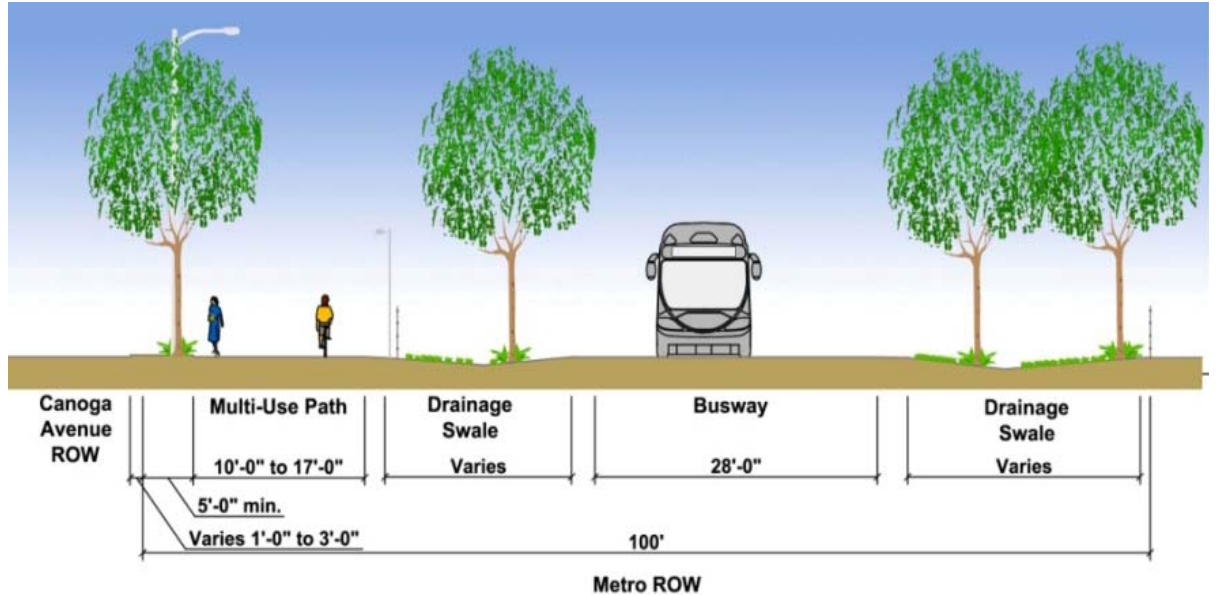
Metro

Metro Orange Line Extension

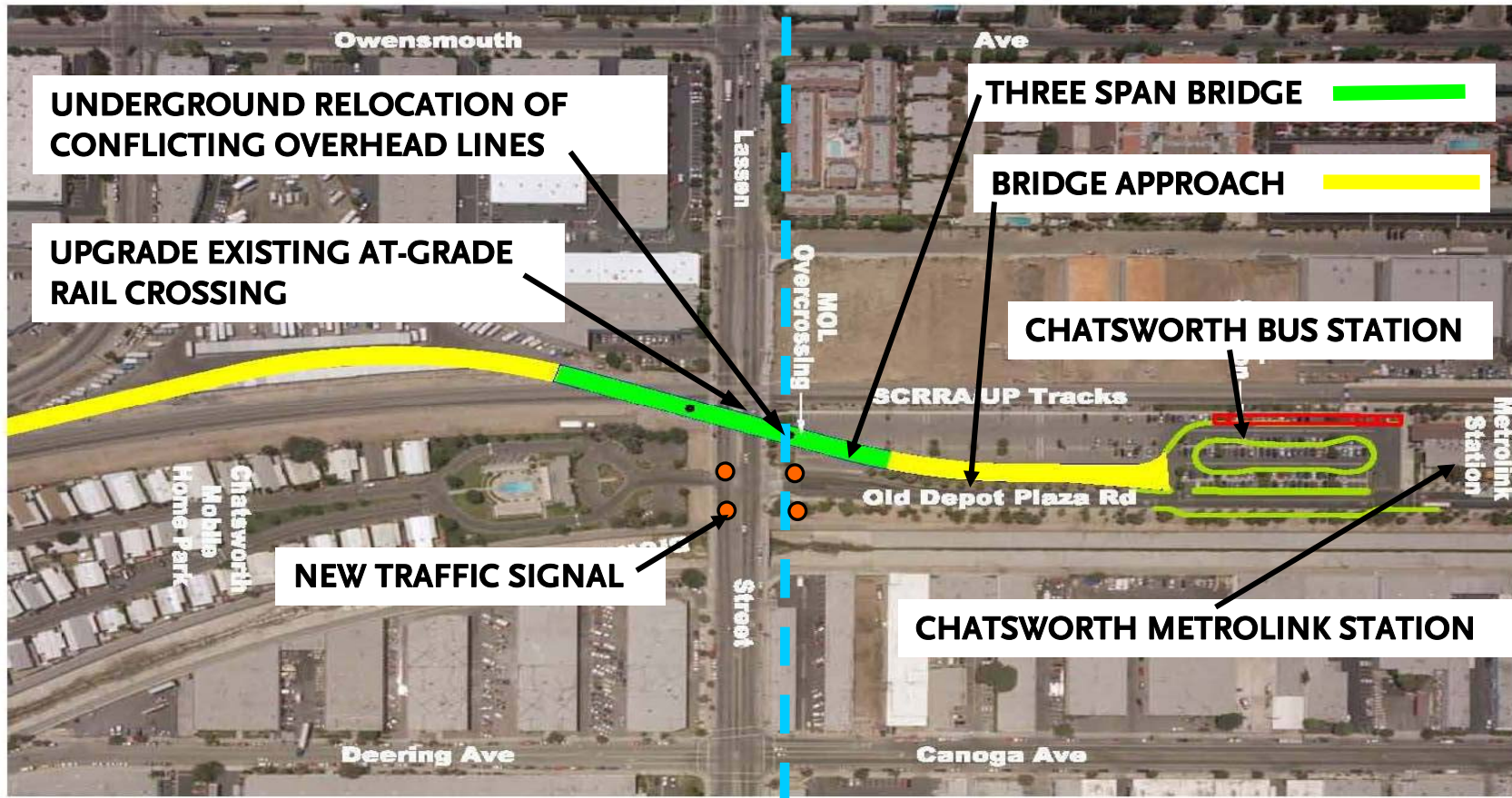
- New privacy fence at Chatsworth Mobile Home Park under construction.
- Design-Build Contract C0943:
 - Award planned in February 2010.
 - Design-Builder should begin to mobilize, and commence final design in March 2010 and construction work on Lassen Street and new bridge in April 2010.
- 40 out of 52 relocations completed. 24 out of 27 billboard signs removed. 3 leases amended.

Metro Orange Line Extension

Duplicating features of operating Metro Orange Line



Metro Orange Line Extension



Lassen Street/Railroad Overcrossing Location




Metro Orange Line Extension

Current View



Proposed View



Widen Sidewalk for Bikes

Upgrade Lassen Crossing

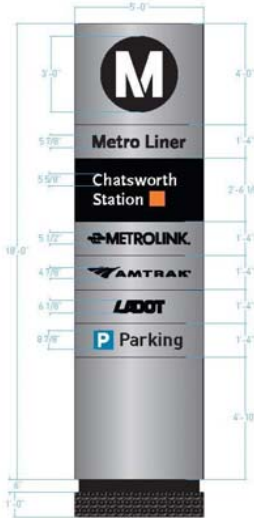
Add new Traffic Signal



Metro

Lassen/Railroad Overcrossing

MOL Extension - Chatsworth Station



Specified custom Metro pylon sign at Old Depot Plaza Road and NE corner of Devonshire & SE corner of Lassen. (Metrolink, Amtrak and LADOT to agree placing their signs)



Substituted some landscaping

Specified City of Los Angeles regulatory signs similar to existing parking lot



Specified durable split-rail fence along Devonshire



Proposed Staff Restroom (Specified Screen for rooftop equipment)



Addressed Design Review Board's Recommendations at meetings on 2/3/09 and 4/7/09

MOL Extension - Chatsworth Station Renderings



Changed the color of proposed Light standards on the MOL station platform.

Metro Orange Line Extension



**Typical Station
(Side Facing Platform)**



Metro Orange Line Extension



**Completed construction of North Parking Lot at
Chatsworth Station**

Metro Orange Line Extension



Extended SCRRRA fence - North Parking Lot at
Chatsworth Station

Metro Orange Line Extension



SCRRRA replaced tracks at Lassen Rail Crossing

Metro Orange Line Extension



SCRRRA replaced 3,300' of track between at Lassen Street and Brown's Creek

Metro Orange Line Extension

- Completed Business Profiles
- Creating construction safety outreach materials
- Pocket guide
- Webpage: www.metro.net/orangeext

The Community Relations Team is on call 24/7

Project Hotline 213-922-3668

Project e-mail molextension@metro.net

